

GEORGIA ENVIRONMENTAL PROTECTION DIVISION  
HAZARDOUS SITE INVENTORY

Site Number 10001

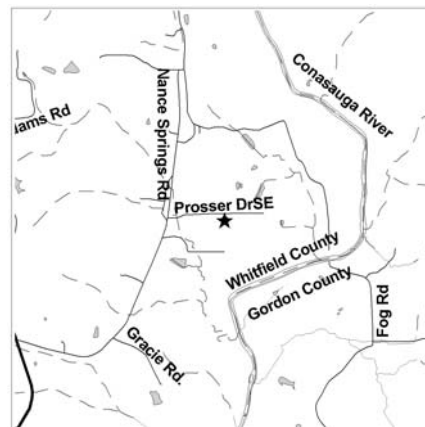
**SITE NAME:** Dow Chemical - Dalton Site  
**LOCATION:** 1467 Prosser Dr., SE  
Dalton, Whitfield County, GA 30721

Latitude 34° 37' 58" N Longitude 84° 55' 41" W

**ACREAGE** 380.2 **PARCEL NUMBER** 13-202-01-000 **DATE LISTED** 6/29/1994

**LAST KNOWN PROPERTY OWNER:**

Styron LLC  
1000 Chesterbrook Blvd, Suite 300  
Berwyn, PA 19312-1084



**STATUS OF CLEANUP ACTIVITIES:**

Cleanup activities are being conducted for source materials, soil, and groundwater.

**CLEANUP PRIORITY:** The Director has designated this site as a Class IV

**GA EPD DIRECTOR'S DETERMINATION REGARDING CORRECTIVE ACTION:**

The Director has determined that this site requires corrective action.

**REGULATED SUBSTANCES RELEASED, AND THREATS TO HUMAN HEALTH AND ENVIRONMENT POSED BY THE RELEASE:**

This site has a known release of Carbon tetrachloride in groundwater at levels exceeding the reportable quantity. No human exposure via drinking water is suspected from this release. The nearest drinking water well is between 0.5 and 1 miles from the area affected by the release.

**REGULATED SUBSTANCES:**

Substance Name	GW	Soil	Substance Name	GW	Soil
1,1,1,2-Tetrachloroethane	<input checked="" type="checkbox"/>	<input type="checkbox"/>	1,1,2-Trichloroethane	<input checked="" type="checkbox"/>	<input type="checkbox"/>
1,1-Dichloroethene	<input checked="" type="checkbox"/>	<input checked="" type="checkbox"/>	1,1-Dichloroethene	<input checked="" type="checkbox"/>	<input checked="" type="checkbox"/>
Bromoform	<input checked="" type="checkbox"/>	<input type="checkbox"/>	Bromoform	<input checked="" type="checkbox"/>	<input type="checkbox"/>
Carbon tetrachloride	<input checked="" type="checkbox"/>	<input checked="" type="checkbox"/>	Carbon tetrachloride	<input checked="" type="checkbox"/>	<input checked="" type="checkbox"/>
Chloroform	<input checked="" type="checkbox"/>	<input checked="" type="checkbox"/>	Chloroform	<input checked="" type="checkbox"/>	<input checked="" type="checkbox"/>
Chromium	<input type="checkbox"/>	<input checked="" type="checkbox"/>	Chromium	<input type="checkbox"/>	<input checked="" type="checkbox"/>
Dichloromethane	<input checked="" type="checkbox"/>	<input type="checkbox"/>	Dichloromethane	<input checked="" type="checkbox"/>	<input type="checkbox"/>
Ethylbenzene	<input checked="" type="checkbox"/>	<input checked="" type="checkbox"/>	Ethylbenzene	<input checked="" type="checkbox"/>	<input checked="" type="checkbox"/>
Pyrene	<input checked="" type="checkbox"/>	<input checked="" type="checkbox"/>	Pyrene	<input checked="" type="checkbox"/>	<input checked="" type="checkbox"/>
Styrene	<input checked="" type="checkbox"/>	<input type="checkbox"/>	Styrene	<input checked="" type="checkbox"/>	<input type="checkbox"/>
Tetrachloroethene	<input checked="" type="checkbox"/>	<input type="checkbox"/>	Tetrachloroethene	<input checked="" type="checkbox"/>	<input type="checkbox"/>
Toluene	<input checked="" type="checkbox"/>	<input checked="" type="checkbox"/>	Toluene	<input checked="" type="checkbox"/>	<input checked="" type="checkbox"/>
trans-1,2-Dichloroethene	<input checked="" type="checkbox"/>	<input type="checkbox"/>	trans-1,2-Dichloroethene	<input checked="" type="checkbox"/>	<input type="checkbox"/>
Trichloroethene	<input checked="" type="checkbox"/>	<input checked="" type="checkbox"/>	Trichloroethene	<input checked="" type="checkbox"/>	<input checked="" type="checkbox"/>
Vinyl chloride	<input checked="" type="checkbox"/>	<input type="checkbox"/>	Vinyl chloride	<input checked="" type="checkbox"/>	<input type="checkbox"/>

GEORGIA ENVIRONMENTAL PROTECTION DIVISION  
HAZARDOUS SITE INVENTORY

Site Number 10002

**SITE NAME:** Shaver's Farm  
**LOCATION:** 651 Shaver Farm Road  
Chickamauga, Walker County, GA 30707

Latitude 34° 47' 56" N Longitude 85° 18' 27" W

ACREAGE	PARCEL NUMBER	DATE LISTED
22.7	0292 012C	6/29/1994
11.06	0292 012B	6/29/1994
4.59	0292 012A	6/29/1994
10	0292 028	6/29/1994
119.44	0292 012	6/29/1994
113	0292 015	6/29/1994



**LAST KNOWN PROPERTY OWNER:**

Vivian Compton as Trustee  
503 Shaver Road  
Chickamauga, GA 30707

Luther Hegwood  
4803 Hooker Road  
Chattanooga, TN 37407

Randy Compton  
651 Shaver Road  
Chickamauga, GA 30707

**STATUS OF CLEANUP ACTIVITIES:**

Although directed to by EPD, identified responsible parties are not currently performing the required investigation and/or cleanup under the Hazardous Site Response Act for source materials, soil, and groundwater. Enforcement is pending.

**CLEANUP PRIORITY:** The Director has designated this site as a Class II

**GA EPD DIRECTOR'S DETERMINATION REGARDING CORRECTIVE ACTION:**

Pending

**REGULATED SUBSTANCES RELEASED, AND THREATS TO HUMAN HEALTH AND ENVIRONMENT POSED BY THE RELEASE:**

This site has a suspected release of Dicamba in groundwater at levels exceeding the reportable quantity. No human exposure via drinking water is suspected from this release. The nearest drinking water well is less than 0.5 miles from the area affected by the release.

**REGULATED SUBSTANCES:**

Substance Name	GW	Soil	Substance Name	GW	Soil
Antimony	<input type="checkbox"/>	<input checked="" type="checkbox"/>	Arsenic	<input type="checkbox"/>	<input checked="" type="checkbox"/>
Barium	<input type="checkbox"/>	<input checked="" type="checkbox"/>	Benzonitrile	<input type="checkbox"/>	<input checked="" type="checkbox"/>
bis(2-Ethylhexyl) phthalate	<input type="checkbox"/>	<input checked="" type="checkbox"/>	Chromium	<input type="checkbox"/>	<input checked="" type="checkbox"/>
Dibutyl phthalate	<input type="checkbox"/>	<input checked="" type="checkbox"/>	Dicamba	<input checked="" type="checkbox"/>	<input checked="" type="checkbox"/>
Lead	<input type="checkbox"/>	<input checked="" type="checkbox"/>	Toluene	<input type="checkbox"/>	<input checked="" type="checkbox"/>
Vinyl chloride	<input type="checkbox"/>	<input checked="" type="checkbox"/>			

**GEORGIA ENVIRONMENTAL PROTECTION DIVISION  
HAZARDOUS SITE INVENTORY**

Site Number **10003**

**SITE NAME:** CSX Transportation - Savannah (Tremont Road)  
**LOCATION:** 3000 Tremont Rd.  
Savannah, Chatham County, GA 31405

Latitude 32° 03' 44 " N Longitude 81° 08' 57 " W

**ACREAGE** 26.04 **PARCEL NUMBER** 2-0711-01-001L **DATE LISTED** 6/29/1994

**LAST KNOWN PROPERTY OWNER:**

CSX Transportation, Inc.  
500 Water Street  
Jacksonville, FL 32202



**STATUS OF CLEANUP ACTIVITIES:**

Hazardous Site Response Act cleanup levels have been met for source materials and soil. Cleanup activities are being conducted for groundwater.

**CLEANUP PRIORITY:** The Director has designated this site as a Class V

**GA EPD DIRECTOR'S DETERMINATION REGARDING CORRECTIVE ACTION:**

The Director has determined that this site requires corrective action.

**REGULATED SUBSTANCES RELEASED, AND THREATS TO HUMAN HEALTH AND ENVIRONMENT POSED BY THE RELEASE:**

This site has a suspected release of Lead in groundwater at levels exceeding the reportable quantity. No human exposure via drinking water is suspected from this release. The nearest drinking water well is between 0.5 and 1 miles from the area affected by the release.

This site has a known release of Lead in soil at levels exceeding the reportable quantity. This site has unlimited access. The nearest resident individual is between 301 and 1000 feet from the area affected by the release.

**REGULATED SUBSTANCES:**

Substance Name	GW	Soil	Substance Name	GW	Soil
1,2-Dichlorobenzene	<input checked="" type="checkbox"/>	<input type="checkbox"/>	2,3,4,6-Tetrachlorophenol	<input checked="" type="checkbox"/>	<input type="checkbox"/>
2,4,6-Trichlorophenol	<input checked="" type="checkbox"/>	<input type="checkbox"/>	2,4-Dichlorophenol	<input checked="" type="checkbox"/>	<input type="checkbox"/>
Acenaphthene	<input type="checkbox"/>	<input checked="" type="checkbox"/>	Acenaphthylene	<input checked="" type="checkbox"/>	<input type="checkbox"/>
Anthracene	<input checked="" type="checkbox"/>	<input checked="" type="checkbox"/>	Aroclor 1260	<input type="checkbox"/>	<input checked="" type="checkbox"/>
Arsenic	<input checked="" type="checkbox"/>	<input checked="" type="checkbox"/>	Barium	<input checked="" type="checkbox"/>	<input checked="" type="checkbox"/>
Benzene	<input type="checkbox"/>	<input checked="" type="checkbox"/>	Benzo(a)anthracene	<input checked="" type="checkbox"/>	<input checked="" type="checkbox"/>
Benzo(k)fluoranthene	<input type="checkbox"/>	<input checked="" type="checkbox"/>	bis(2-Ethylhexyl) phthalate	<input checked="" type="checkbox"/>	<input type="checkbox"/>
Butyl benzyl phthalate	<input checked="" type="checkbox"/>	<input checked="" type="checkbox"/>	Chromium	<input checked="" type="checkbox"/>	<input checked="" type="checkbox"/>
Chrysene	<input checked="" type="checkbox"/>	<input checked="" type="checkbox"/>	Dibutyl phthalate	<input type="checkbox"/>	<input checked="" type="checkbox"/>
Dichloromethane	<input type="checkbox"/>	<input checked="" type="checkbox"/>	Ethylbenzene	<input type="checkbox"/>	<input checked="" type="checkbox"/>
Fluoranthene	<input checked="" type="checkbox"/>	<input checked="" type="checkbox"/>	Fluorene	<input checked="" type="checkbox"/>	<input checked="" type="checkbox"/>
Heptachlor	<input checked="" type="checkbox"/>	<input type="checkbox"/>	Lead	<input checked="" type="checkbox"/>	<input checked="" type="checkbox"/>
Naphthalene	<input checked="" type="checkbox"/>	<input checked="" type="checkbox"/>	Pentachlorophenol	<input checked="" type="checkbox"/>	<input checked="" type="checkbox"/>
Phenanthrene	<input checked="" type="checkbox"/>	<input checked="" type="checkbox"/>	Phenol	<input checked="" type="checkbox"/>	<input type="checkbox"/>
Pyrene	<input checked="" type="checkbox"/>	<input checked="" type="checkbox"/>	Silver	<input type="checkbox"/>	<input checked="" type="checkbox"/>
Toluene	<input checked="" type="checkbox"/>	<input checked="" type="checkbox"/>	Xylenes	<input checked="" type="checkbox"/>	<input checked="" type="checkbox"/>

GEORGIA ENVIRONMENTAL PROTECTION DIVISION  
HAZARDOUS SITE INVENTORY

Site Number **10005**

**SITE NAME:** G. C. Lee Site  
**LOCATION:** Lutz Farm Road  
Dupont, Clinch County, GA 31630

Latitude 30° 59' 18" N Longitude 82° 53' 48" W

**ACREAGE** 272.7 **PARCEL NUMBER** 021 003

**DATE LISTED**

6/29/1994

**LAST KNOWN PROPERTY OWNER:**

Estate of Grover C. Lee  
P.O. Box 72  
Dupont, GA 31630



**STATUS OF CLEANUP ACTIVITIES:**

Cleanup activities are being conducted for source materials, soil, and groundwater.

**CLEANUP PRIORITY:** The Director has designated this site as a Class IV

**GA EPD DIRECTOR'S DETERMINATION REGARDING CORRECTIVE ACTION:**

The Director has determined that this site requires corrective action.

**REGULATED SUBSTANCES RELEASED, AND THREATS TO HUMAN HEALTH AND ENVIRONMENT POSED BY THE RELEASE:**

This site has a known release of Lead in groundwater at levels exceeding the reportable quantity. No human exposure via drinking water is suspected from this release. The nearest drinking water well is less than 0.5 miles from the area affected by the release.

**REGULATED SUBSTANCES:**

Substance Name	GW	Soil	Substance Name	GW	Soil
Barium	<input type="checkbox"/>	<input checked="" type="checkbox"/>	Benzo(a)anthracene	<input type="checkbox"/>	<input checked="" type="checkbox"/>
Benzo(a)pyrene	<input type="checkbox"/>	<input checked="" type="checkbox"/>	Benzo(b)fluoranthene	<input type="checkbox"/>	<input checked="" type="checkbox"/>
Benzo(ghi)perylene	<input type="checkbox"/>	<input checked="" type="checkbox"/>	Benzo(k)fluoranthene	<input type="checkbox"/>	<input checked="" type="checkbox"/>
bis(2-Ethylhexyl) phthalate	<input type="checkbox"/>	<input checked="" type="checkbox"/>	Cadmium	<input type="checkbox"/>	<input checked="" type="checkbox"/>
Carbon disulfide	<input checked="" type="checkbox"/>	<input type="checkbox"/>	Chromium	<input type="checkbox"/>	<input checked="" type="checkbox"/>
Chrysene	<input type="checkbox"/>	<input checked="" type="checkbox"/>	Dibenzo(a,h)anthracene	<input type="checkbox"/>	<input checked="" type="checkbox"/>
Fluoranthene	<input type="checkbox"/>	<input checked="" type="checkbox"/>	Indeno(1,2,3-cd)pyrene	<input type="checkbox"/>	<input checked="" type="checkbox"/>
Lead	<input checked="" type="checkbox"/>	<input checked="" type="checkbox"/>	Phenanthrene	<input type="checkbox"/>	<input checked="" type="checkbox"/>
Pyrene	<input type="checkbox"/>	<input checked="" type="checkbox"/>	Selenium	<input type="checkbox"/>	<input checked="" type="checkbox"/>
Silver	<input type="checkbox"/>	<input checked="" type="checkbox"/>			



GEORGIA ENVIRONMENTAL PROTECTION DIVISION  
HAZARDOUS SITE INVENTORY

Site Number 10006

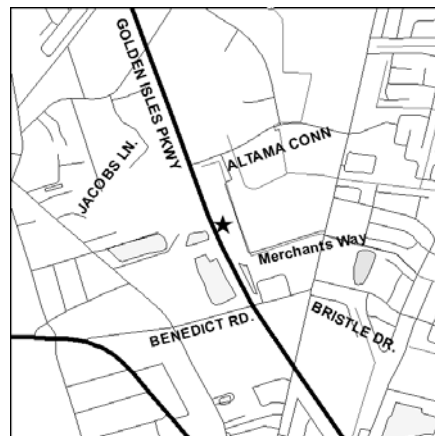
**SITE NAME:** Hercules 009 Landfill - NPL Site  
**LOCATION:** Granville Nix Rd and Ga Hwy 25 (Golden Isles Pkwy)  
Brunswick, Glynn County, GA 31521

Latitude 31° 12' 34" N Longitude 81° 29' 17" W

ACREAGE	PARCEL NUMBER	DATE LISTED
8.2	03-04607	6/29/1994
8.3	03-04977	6/29/1994

**LAST KNOWN PROPERTY OWNER:**

Hercules, LLC  
Hercules Plaza, 1313 North Market Street  
Wilmington, DE 19894-0001



**STATUS OF CLEANUP ACTIVITIES:**

Cleanup activities are being conducted for source materials and groundwater.

**CLEANUP PRIORITY:** The Director has designated this site as a Class IV

**GA EPD DIRECTOR'S DETERMINATION REGARDING CORRECTIVE ACTION:**

The Director has determined that this site requires corrective action.

**REGULATED SUBSTANCES RELEASED, AND THREATS TO HUMAN HEALTH AND ENVIRONMENT POSED BY THE RELEASE:**

This site has a known release of Toxaphene in groundwater at levels exceeding the reportable quantity. No human exposure via drinking water is suspected from this release. The nearest drinking water well is less than 0.5 miles from the area affected by the release.

**REGULATED SUBSTANCES:**

Substance Name	GW	Soil	Substance Name	GW	Soil
Benzene	<input checked="" type="checkbox"/>	<input type="checkbox"/>	Toxaphene	<input checked="" type="checkbox"/>	<input checked="" type="checkbox"/>

GEORGIA ENVIRONMENTAL PROTECTION DIVISION  
HAZARDOUS SITE INVENTORY

Site Number 10008

**SITE NAME:** CSX Transportation - Middleton Derailment  
**LOCATION:** Intersection of County Roads 296 & 304  
Middleton, Elbert County, GA 30635

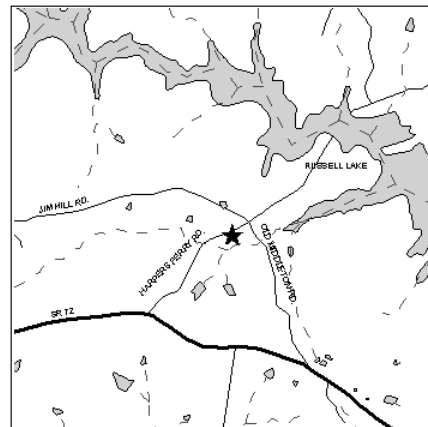
Latitude 34° 05' 52" N Longitude 82° 46' 07" W

**ACREAGE** 5.2 **PARCEL NUMBER** 064 008 CSX Transportation ROW **DATE LISTED** 6/29/1994

**LAST KNOWN PROPERTY OWNER:**

CSX Transportation, Inc.  
500 Water Street  
Jacksonville, FL 32202

Long Meadow, LLC c/o James A. Cobb  
420 Priestly Street  
Charleston, SC 29412



EPD received notification of a release to the following property(s), and determined on the indicated date that the property should be sublisted as part of this site.

PARCEL NAME	ACREAGE	PARCEL NUMBER	DATE LISTED
Long Meadow LLC	381.8	064 008	6/29/1994

**STATUS OF CLEANUP ACTIVITIES:**

Cleanup activities are being conducted for source materials, soil, and groundwater.

**CLEANUP PRIORITY:** The Director has designated this site as a Class IV

**GA EPD DIRECTOR'S DETERMINATION REGARDING CORRECTIVE ACTION:**

The Director has determined that this site requires corrective action.

**REGULATED SUBSTANCES RELEASED, AND THREATS TO HUMAN HEALTH AND ENVIRONMENT POSED BY THE RELEASE:**

This site has a known release of p-Xylene in groundwater at levels exceeding the reportable quantity. This release has resulted in known human exposure, with no MCL having been established for p-Xylene.

**REGULATED SUBSTANCES:**

Substance Name	GW	Soil	Substance Name	GW	Soil
Benzene	<input checked="" type="checkbox"/>	<input type="checkbox"/>	Ethylbenzene	<input checked="" type="checkbox"/>	<input type="checkbox"/>
Nitrobenzene	<input checked="" type="checkbox"/>	<input type="checkbox"/>	p-Xylene	<input checked="" type="checkbox"/>	<input type="checkbox"/>
Toluene	<input checked="" type="checkbox"/>	<input type="checkbox"/>	Xylenes	<input type="checkbox"/>	<input checked="" type="checkbox"/>

**GEORGIA ENVIRONMENTAL PROTECTION DIVISION  
HAZARDOUS SITE INVENTORY**

Site Number **10009**

**SITE NAME:** U.S. Army - Fort Gillem - North Landfill Area  
**LOCATION:** North Boundary Road & North A Avenue  
Forest Park, Clayton County, GA 30297

Latitude 33° 37' 45" N Longitude 84° 20' 00" W

**ACREAGE** **PARCEL NUMBER**

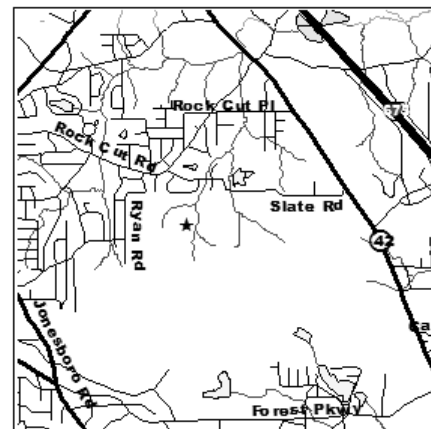
141.37 12210 210001

**DATE LISTED**

7/1/1994

**LAST KNOWN PROPERTY OWNER:**

United States Department of the Army, Base  
Realignment and Closure (BRAC) Division  
1508 Hood Ave., Room A-103  
Forest Park, GA 30297



**STATUS OF CLEANUP ACTIVITIES:**

Cleanup activities are being conducted for source materials and groundwater.

**CLEANUP PRIORITY:** The Director has designated this site as a Class IV

**GA EPD DIRECTOR'S DETERMINATION REGARDING CORRECTIVE ACTION:**

The Director has determined that this site requires corrective action.

**REGULATED SUBSTANCES RELEASED, AND THREATS TO HUMAN HEALTH AND ENVIRONMENT POSED BY THE RELEASE:**

This site has a known release of Vinyl chloride in groundwater at levels exceeding the reportable quantity. This release has resulted in known human exposure greater than or equal to the MCL for Vinyl chloride.

**REGULATED SUBSTANCES:**

Substance Name	GW	Soil	Substance Name	GW	Soil
1,1,1-Trichloroethane	<input checked="" type="checkbox"/>	<input type="checkbox"/>	1,1,2,2-Tetrachloroethane	<input checked="" type="checkbox"/>	<input type="checkbox"/>
1,1-Dichloroethane	<input checked="" type="checkbox"/>	<input type="checkbox"/>	1,1-Dichloroethene	<input checked="" type="checkbox"/>	<input type="checkbox"/>
1,2-Dichloroethane	<input checked="" type="checkbox"/>	<input type="checkbox"/>	1,2-Dichloropropane	<input checked="" type="checkbox"/>	<input type="checkbox"/>
Aldrin	<input checked="" type="checkbox"/>	<input type="checkbox"/>	alpha-Benzenhexachloride	<input checked="" type="checkbox"/>	<input type="checkbox"/>
Antimony	<input checked="" type="checkbox"/>	<input type="checkbox"/>	Arsenic	<input checked="" type="checkbox"/>	<input checked="" type="checkbox"/>
Barium	<input checked="" type="checkbox"/>	<input type="checkbox"/>	Benzene	<input checked="" type="checkbox"/>	<input type="checkbox"/>
Beryllium	<input checked="" type="checkbox"/>	<input type="checkbox"/>	bis(2-Ethylhexyl) phthalate	<input checked="" type="checkbox"/>	<input type="checkbox"/>
Cadmium	<input checked="" type="checkbox"/>	<input type="checkbox"/>	Carbon tetrachloride	<input checked="" type="checkbox"/>	<input type="checkbox"/>
Chlorobenzene	<input checked="" type="checkbox"/>	<input type="checkbox"/>	Chloroform	<input checked="" type="checkbox"/>	<input checked="" type="checkbox"/>
Chromium	<input checked="" type="checkbox"/>	<input type="checkbox"/>	Chrysene	<input checked="" type="checkbox"/>	<input type="checkbox"/>
DDD	<input checked="" type="checkbox"/>	<input type="checkbox"/>	DDE	<input checked="" type="checkbox"/>	<input type="checkbox"/>
delta-Benzenhexachloride	<input checked="" type="checkbox"/>	<input type="checkbox"/>	Dibutyl phthalate	<input checked="" type="checkbox"/>	<input type="checkbox"/>
Dichlorobromomethane	<input checked="" type="checkbox"/>	<input type="checkbox"/>	Dichloromethane	<input checked="" type="checkbox"/>	<input type="checkbox"/>
Dieldrin	<input checked="" type="checkbox"/>	<input type="checkbox"/>	Endosulfan (alpha)	<input checked="" type="checkbox"/>	<input type="checkbox"/>
Endrin	<input checked="" type="checkbox"/>	<input type="checkbox"/>	Heptachlor	<input checked="" type="checkbox"/>	<input type="checkbox"/>
Heptachlor epoxide	<input checked="" type="checkbox"/>	<input type="checkbox"/>	Indeno(1,2,3-cd)pyrene	<input checked="" type="checkbox"/>	<input type="checkbox"/>
Lead	<input checked="" type="checkbox"/>	<input checked="" type="checkbox"/>	Lindane	<input checked="" type="checkbox"/>	<input type="checkbox"/>
Mercury	<input checked="" type="checkbox"/>	<input type="checkbox"/>	Methyl chloride	<input checked="" type="checkbox"/>	<input type="checkbox"/>
Naphthalene	<input checked="" type="checkbox"/>	<input type="checkbox"/>	Nickel	<input checked="" type="checkbox"/>	<input type="checkbox"/>
PCBs	<input checked="" type="checkbox"/>	<input type="checkbox"/>	p-Dichlorobenzene	<input checked="" type="checkbox"/>	<input type="checkbox"/>
Selenium	<input checked="" type="checkbox"/>	<input type="checkbox"/>	Tetrachloroethene	<input checked="" type="checkbox"/>	<input type="checkbox"/>
Thallium	<input checked="" type="checkbox"/>	<input type="checkbox"/>	Toluene	<input checked="" type="checkbox"/>	<input type="checkbox"/>
Toxaphene	<input checked="" type="checkbox"/>	<input type="checkbox"/>	trans-1,2-Dichloroethene	<input checked="" type="checkbox"/>	<input type="checkbox"/>

GEORGIA ENVIRONMENTAL PROTECTION DIVISION  
HAZARDOUS SITE INVENTORY

Site Number     **10009**

Trichloroethene	<input checked="" type="checkbox"/>	<input checked="" type="checkbox"/>	Trichlorofluoromethane	<input checked="" type="checkbox"/>	<input type="checkbox"/>
Vinyl chloride	<input checked="" type="checkbox"/>	<input type="checkbox"/>	Xylenes	<input checked="" type="checkbox"/>	<input type="checkbox"/>

GEORGIA ENVIRONMENTAL PROTECTION DIVISION  
HAZARDOUS SITE INVENTORY

Site Number 10012

**SITE NAME:** Fox Manufacturing Company  
**LOCATION:** 100 East Callahan St.  
Rome, Floyd County, GA 30161

Latitude 34° 15' 53" N Longitude 85° 09' 18" W

**ACREAGE PARCEL NUMBER**

1.47 J13I 274  
1.07 J13I 273  
2.76 J13I 273A

**DATE LISTED**

6/29/1994  
6/29/1994  
6/29/1994

**LAST KNOWN PROPERTY OWNER:**

City of Rome  
601 Broad St., P.O. Box 1433  
Rome, GA 30162

Floyd County  
12 East 4th Ave., Suite 210, P.O. Box 946  
Rome, GA 30162

Steve Sheffield  
P.O. Box 2075  
Cartersville, GA 30120



**STATUS OF CLEANUP ACTIVITIES:**

Cleanup activities are being conducted for source materials, soil, and groundwater.

**CLEANUP PRIORITY:** The Director has designated this site as a Class II

**GA EPD DIRECTOR'S DETERMINATION REGARDING CORRECTIVE ACTION:**

Pending

**REGULATED SUBSTANCES RELEASED, AND THREATS TO HUMAN HEALTH AND ENVIRONMENT POSED BY THE RELEASE:**

This site has a known release of Lead in soil at levels exceeding the reportable quantity. This site has unlimited access. The nearest resident individual is less than 300 feet from the area affected by the release.

**REGULATED SUBSTANCES:**

Substance Name	GW	Soil	Substance Name	GW	Soil
Arsenic	<input checked="" type="checkbox"/>	<input checked="" type="checkbox"/>	Barium	<input checked="" type="checkbox"/>	<input checked="" type="checkbox"/>
Benzo(a)pyrene	<input type="checkbox"/>	<input checked="" type="checkbox"/>	Benzo(k)fluoranthene	<input type="checkbox"/>	<input checked="" type="checkbox"/>
bis(2-Ethylhexyl) phthalate	<input checked="" type="checkbox"/>	<input checked="" type="checkbox"/>	Lead	<input checked="" type="checkbox"/>	<input checked="" type="checkbox"/>
Nickel	<input checked="" type="checkbox"/>	<input checked="" type="checkbox"/>	Zinc	<input checked="" type="checkbox"/>	<input checked="" type="checkbox"/>

GEORGIA ENVIRONMENTAL PROTECTION DIVISION  
HAZARDOUS SITE INVENTORY

Site Number 10015

**SITE NAME:** Langdale Forest Products Corporation  
**LOCATION:** 1202 Madison Highway  
Valdosta, Lowndes County, GA 31601

Latitude 30° 49' 02" N Longitude 83° 16' 36" W

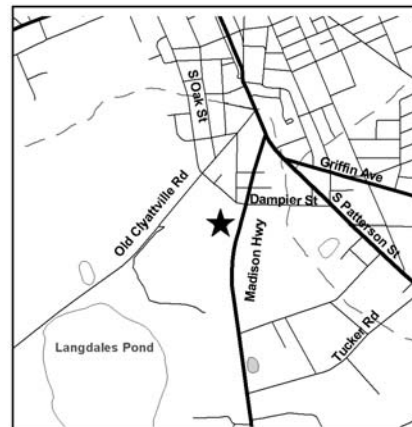
**ACREAGE** 94.14 **PARCEL NUMBER** 0122C 002

**DATE LISTED**

6/29/1994

**LAST KNOWN PROPERTY OWNER:**

Langdale Forest Products, Corp.  
P.O. Box 1088  
Valdosta, GA 31603



**STATUS OF CLEANUP ACTIVITIES:**

Cleanup activities are being conducted for source materials, soil, and groundwater.

**CLEANUP PRIORITY:** The Director has designated this site as a Class IV

**GA EPD DIRECTOR'S DETERMINATION REGARDING CORRECTIVE ACTION:**

The Director has determined that this site requires corrective action.

**REGULATED SUBSTANCES RELEASED, AND THREATS TO HUMAN HEALTH AND ENVIRONMENT POSED BY THE RELEASE:**

This site has a known release of Benzo(a)pyrene in groundwater at levels exceeding the reportable quantity. No human exposure via drinking water is suspected from this release. The nearest drinking water well is between 1 and 2 miles from the area affected by the release.

**REGULATED SUBSTANCES:**

Substance Name	GW	Soil	Substance Name	GW	Soil
2,3,4,6-Tetrachlorophenol	<input checked="" type="checkbox"/>	<input type="checkbox"/>	2,4,6-Trichlorophenol	<input checked="" type="checkbox"/>	<input type="checkbox"/>
2,4-Dimethylphenol	<input checked="" type="checkbox"/>	<input type="checkbox"/>	2,4-Dinitrophenol	<input checked="" type="checkbox"/>	<input type="checkbox"/>
2-Chlorophenol	<input checked="" type="checkbox"/>	<input type="checkbox"/>	Acenaphthene	<input checked="" type="checkbox"/>	<input type="checkbox"/>
Benzo(a)anthracene	<input checked="" type="checkbox"/>	<input type="checkbox"/>	Benzo(a)pyrene	<input checked="" type="checkbox"/>	<input checked="" type="checkbox"/>
Benzo(b)fluoranthene	<input checked="" type="checkbox"/>	<input type="checkbox"/>	Dibenzo(a,h)anthracene	<input checked="" type="checkbox"/>	<input type="checkbox"/>
Fluoranthene	<input checked="" type="checkbox"/>	<input type="checkbox"/>	Pentachlorophenol	<input checked="" type="checkbox"/>	<input type="checkbox"/>
Phenol	<input checked="" type="checkbox"/>	<input type="checkbox"/>			

GEORGIA ENVIRONMENTAL PROTECTION DIVISION  
HAZARDOUS SITE INVENTORY

Site Number 10016

**SITE NAME:** Trane Technologies Co.- Sylvania (fka  
**LOCATION:** 400 Friendship Road  
  
Sylvania, Screven County, GA 30467

Latitude 32° 45' 29" N Longitude 81° 37' 09" W

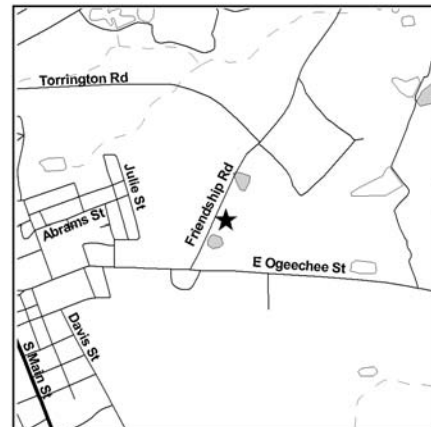
**ACREAGE** 86.9 **PARCEL NUMBER** 081 024

**DATE LISTED**

6/29/1994

**LAST KNOWN PROPERTY OWNER:**

Koyo Bearings North America, LLC  
1 Research Drive, Suite 350  
Greenville, SC 29607



**STATUS OF CLEANUP ACTIVITIES:**

Cleanup activities are being conducted for source materials, soil, and groundwater.

**CLEANUP PRIORITY:** The Director has designated this site as a Class IV

**GA EPD DIRECTOR'S DETERMINATION REGARDING CORRECTIVE ACTION:**

The Director has determined that this site requires corrective action.

**REGULATED SUBSTANCES RELEASED, AND THREATS TO HUMAN HEALTH AND ENVIRONMENT POSED BY THE RELEASE:**

This site has a known release of Nickel in groundwater at levels exceeding the reportable quantity. No human exposure via drinking water is suspected from this release. The nearest drinking water well is less than 0.5 miles from the area affected by the release.

**REGULATED SUBSTANCES:**

Substance Name	GW	Soil	Substance Name	GW	Soil
1,1,1-Trichloroethane	<input checked="" type="checkbox"/>	<input type="checkbox"/>	1,1-Dichloroethane	<input checked="" type="checkbox"/>	<input type="checkbox"/>
1,1-Dichloroethene	<input checked="" type="checkbox"/>	<input type="checkbox"/>	2,4-dinitro - 6 - sec - butylphenol	<input checked="" type="checkbox"/>	<input type="checkbox"/>
Acetone	<input checked="" type="checkbox"/>	<input type="checkbox"/>	Arsenic	<input checked="" type="checkbox"/>	<input type="checkbox"/>
Barium	<input checked="" type="checkbox"/>	<input type="checkbox"/>	Carbon disulfide	<input checked="" type="checkbox"/>	<input type="checkbox"/>
Chloroform	<input checked="" type="checkbox"/>	<input type="checkbox"/>	Chromium	<input checked="" type="checkbox"/>	<input type="checkbox"/>
Cyanides (soluble salts and complexes) n.o.s.	<input checked="" type="checkbox"/>	<input type="checkbox"/>	Dichloromethane	<input checked="" type="checkbox"/>	<input type="checkbox"/>
Mercury	<input checked="" type="checkbox"/>	<input type="checkbox"/>	Methyl ethyl ketone	<input checked="" type="checkbox"/>	<input type="checkbox"/>
Methyl isobutyl ketone	<input checked="" type="checkbox"/>	<input type="checkbox"/>	Nickel	<input checked="" type="checkbox"/>	<input type="checkbox"/>
p-Dioxane	<input checked="" type="checkbox"/>	<input type="checkbox"/>	Phenol	<input checked="" type="checkbox"/>	<input type="checkbox"/>
p-Nitrophenol	<input checked="" type="checkbox"/>	<input type="checkbox"/>	Selenium	<input checked="" type="checkbox"/>	<input type="checkbox"/>
Silver	<input checked="" type="checkbox"/>	<input type="checkbox"/>	Trichloroethene	<input checked="" type="checkbox"/>	<input type="checkbox"/>
Trichlorofluoromethane	<input checked="" type="checkbox"/>	<input type="checkbox"/>	Zinc	<input checked="" type="checkbox"/>	<input type="checkbox"/>

GEORGIA ENVIRONMENTAL PROTECTION DIVISION  
HAZARDOUS SITE INVENTORY

Site Number 10017

**SITE NAME:** Blackman Uhler Chemical Company  
**LOCATION:** 1010 Glass Factory Avenue  
Augusta, Richmond County, GA 30903

Latitude 33° 27' 03" N Longitude 81° 58' 45" W

**ACREAGE PARCEL NUMBER**

18.18 073-0-006-00-0

12.02 073-0-001-00-0

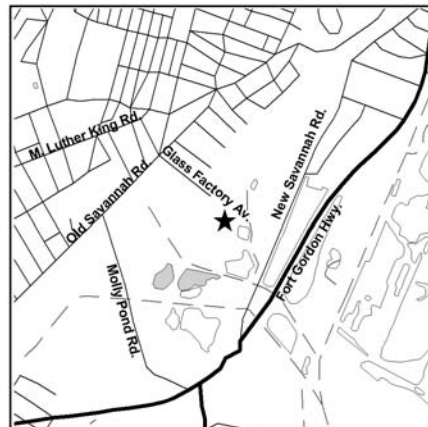
**DATE LISTED**

6/29/1994

6/29/1994

**LAST KNOWN PROPERTY OWNER:**

Savannah Real Estate, LLC  
1301 New Savannah Rd.  
Augusta, GA 30901-3843



**STATUS OF CLEANUP ACTIVITIES:**

Cleanup activities are being conducted for source materials, soil, and groundwater.

**CLEANUP PRIORITY:** The Director has designated this site as a Class IV

**GA EPD DIRECTOR'S DETERMINATION REGARDING CORRECTIVE ACTION:**

The Director has determined that this site requires corrective action.

**REGULATED SUBSTANCES RELEASED, AND THREATS TO HUMAN HEALTH AND ENVIRONMENT POSED BY THE RELEASE:**

This site has a known release of Cadmium in groundwater at levels exceeding the reportable quantity. No human exposure via drinking water is suspected from this release. The nearest drinking water well is less than 0.5 miles from the area affected by the release.

**REGULATED SUBSTANCES:**

Substance Name	GW	Soil	Substance Name	GW	Soil
1,2-Dichloroethane	<input checked="" type="checkbox"/>	<input type="checkbox"/>	1,2-Dichloropropane	<input checked="" type="checkbox"/>	<input type="checkbox"/>
2-Chlorophenol	<input checked="" type="checkbox"/>	<input type="checkbox"/>	4,4'-Methylenebis(2-chloroaniline)	<input checked="" type="checkbox"/>	<input type="checkbox"/>
Aniline	<input checked="" type="checkbox"/>	<input type="checkbox"/>	Barium	<input checked="" type="checkbox"/>	<input type="checkbox"/>
Beryllium	<input checked="" type="checkbox"/>	<input type="checkbox"/>	Cadmium	<input checked="" type="checkbox"/>	<input type="checkbox"/>
Chlorobenzene	<input checked="" type="checkbox"/>	<input type="checkbox"/>	Naphthalene	<input checked="" type="checkbox"/>	<input type="checkbox"/>
Nickel	<input checked="" type="checkbox"/>	<input type="checkbox"/>	Nitrobenzene	<input checked="" type="checkbox"/>	<input type="checkbox"/>
o-Toluidine	<input checked="" type="checkbox"/>	<input type="checkbox"/>	p-Chloroaniline	<input checked="" type="checkbox"/>	<input type="checkbox"/>
p-Nitroaniline	<input checked="" type="checkbox"/>	<input type="checkbox"/>			



GEORGIA ENVIRONMENTAL PROTECTION DIVISION  
HAZARDOUS SITE INVENTORY

Site Number 10018

**SITE NAME:** Atlantic Wood Industries  
**LOCATION:** 202 Oxnard Drive  
Port Wentworth, Chatham County, GA 31407

Latitude 32° 08' 45" N Longitude 81° 08' 57" W

**ACREAGE PARCEL NUMBER**

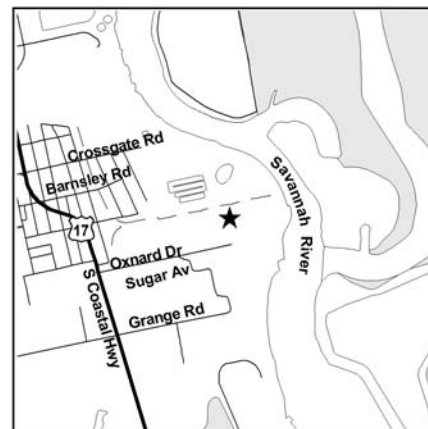
2.3 1-0728-01-001L  
55.29 1-0728-01-001

**DATE LISTED**

6/29/1994  
6/29/1994

**LAST KNOWN PROPERTY OWNER:**

Georgia Atlantic Port, LLC  
1515 Des Peres Rd., Suite 300  
St. Louis, MO 63131



**STATUS OF CLEANUP ACTIVITIES:**

Cleanup activities are being conducted for source materials, soil, and groundwater.

**CLEANUP PRIORITY:** The Director has designated this site as a Class IV

**GA EPD DIRECTOR'S DETERMINATION REGARDING CORRECTIVE ACTION:**

The Director has determined that this site requires corrective action.

**REGULATED SUBSTANCES RELEASED, AND THREATS TO HUMAN HEALTH AND ENVIRONMENT POSED BY THE RELEASE:**

This site has a known release of Benzo(a)pyrene in groundwater at levels exceeding the reportable quantity. No human exposure via drinking water is suspected from this release. The nearest drinking water well is between 1 and 2 miles from the area affected by the release.

**REGULATED SUBSTANCES:**

Substance Name	GW	Soil	Substance Name	GW	Soil
2,3,4,6-Tetrachlorophenol	✓	✓	2,4,6-Trichlorophenol	✓	✓
2,4-Dimethylphenol	✓	✓	2,4-Dinitrophenol	✓	✓
Acenaphthene	✓	✓	Anthracene	✓	✓
Arsenic	✓	✓	Benzene	✓	✓
Benzo(a)anthracene	✓	✓	Benzo(a)pyrene	✓	✓
Benzo(b)fluoranthene	✓	✓	Chromium	✓	✓
Cyanides (soluble salts and complexes) n.o.s.	✓	✓	Dibenzo(a,h)anthracene	✓	✓
Ethylbenzene	✓	✓	Fluoranthene	✓	✓
Fluorene	✓	✓	Formaldehyde	✓	✓
m-Cresol	✓	✓	Methyl ethyl ketone	✓	✓
Naphthalene	✓	✓	p-Cresol	✓	✓
Pentachlorophenol	✓	✓	Pyrene	✓	✓
Toluene	✓	✓	Xylenes	✓	✓

GEORGIA ENVIRONMENTAL PROTECTION DIVISION  
HAZARDOUS SITE INVENTORY

Site Number 10019

**SITE NAME:** Powersville Landfill - Former NPL Site  
**LOCATION:** Intersection of Newell Rd (GA 247 Conn) & GA 49N  
Powersville, Peach County, GA 31074

Latitude 32° 36' 36" N Longitude 83° 47' 36" W

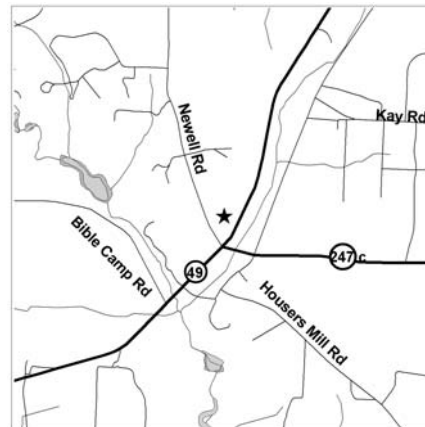
**ACREAGE** 28.69 **PARCEL NUMBER** 043A 010

**DATE LISTED**

6/29/1994

**LAST KNOWN PROPERTY OWNER:**

Peach County Board of Commissioners  
P.O. Box 468, 205 West Church Street  
Fort Valley, GA 31030



**STATUS OF CLEANUP ACTIVITIES:**

Cleanup activities are being conducted for source materials and groundwater.

**CLEANUP PRIORITY:** The Director has designated this site as a Class IV

**GA EPD DIRECTOR'S DETERMINATION REGARDING CORRECTIVE ACTION:**

The Director has determined that this site requires corrective action.

**REGULATED SUBSTANCES RELEASED, AND THREATS TO HUMAN HEALTH AND ENVIRONMENT POSED BY THE RELEASE:**

This site has a known release of Lead in groundwater at levels exceeding the reportable quantity. This release has resulted in known human exposure greater than or equal to the MCL for Lead.

**REGULATED SUBSTANCES:**

Substance Name	GW	Soil	Substance Name	GW	Soil
1,2-Dichloroethane	<input checked="" type="checkbox"/>	<input type="checkbox"/>	Chlordane	<input type="checkbox"/>	<input checked="" type="checkbox"/>
Chromium	<input checked="" type="checkbox"/>	<input type="checkbox"/>	Dieldrin	<input checked="" type="checkbox"/>	<input checked="" type="checkbox"/>
Lead	<input checked="" type="checkbox"/>	<input type="checkbox"/>	Lindane	<input checked="" type="checkbox"/>	<input checked="" type="checkbox"/>
Toxaphene	<input type="checkbox"/>	<input checked="" type="checkbox"/>	Vinyl chloride	<input checked="" type="checkbox"/>	<input type="checkbox"/>

GEORGIA ENVIRONMENTAL PROTECTION DIVISION  
HAZARDOUS SITE INVENTORY

Site Number 10020

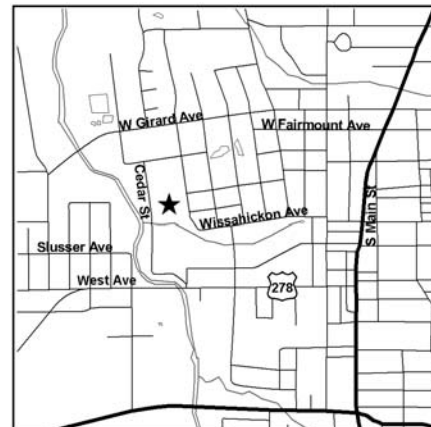
**SITE NAME:** Henkel Site  
**LOCATION:** 701 Wissahickon Avenue  
Cedartown, Polk County, GA 30125

Latitude 34° 00' 55" N Longitude 85° 15' 58" W

**ACREAGE** 16 **PARCEL NUMBER** C04-086 **DATE LISTED** 6/29/1994

**LAST KNOWN PROPERTY OWNER:**

GEO Specialty Chemicals, Inc.  
701 Wissahickon Avenue  
Cedartown, GA 30125



**STATUS OF CLEANUP ACTIVITIES:**

Cleanup activities are being conducted for source materials, soil, and groundwater.

**CLEANUP PRIORITY:** The Director has designated this site as a Class IV

**GA EPD DIRECTOR'S DETERMINATION REGARDING CORRECTIVE ACTION:**

The Director has determined that this site requires corrective action.

**REGULATED SUBSTANCES RELEASED, AND THREATS TO HUMAN HEALTH AND ENVIRONMENT POSED BY THE RELEASE:**

This site has a known release of Vinyl chloride in groundwater at levels exceeding the reportable quantity. No human exposure via drinking water is suspected from this release. The nearest drinking water well is less than 0.5 miles from the area affected by the release.

**REGULATED SUBSTANCES:**

Substance Name	GW	Soil	Substance Name	GW	Soil
1,2-Dichloroethane	<input checked="" type="checkbox"/>	<input type="checkbox"/>	Benzene	<input checked="" type="checkbox"/>	<input type="checkbox"/>
Chlorobenzene	<input checked="" type="checkbox"/>	<input type="checkbox"/>	Cis-1,2-Dichloroethene	<input checked="" type="checkbox"/>	<input type="checkbox"/>
Ethylbenzene	<input checked="" type="checkbox"/>	<input checked="" type="checkbox"/>	Naphthalene	<input checked="" type="checkbox"/>	<input type="checkbox"/>
Tetrachloroethene	<input type="checkbox"/>	<input checked="" type="checkbox"/>	Trichloroethene	<input checked="" type="checkbox"/>	<input type="checkbox"/>
Vinyl chloride	<input checked="" type="checkbox"/>	<input type="checkbox"/>	Xylenes	<input type="checkbox"/>	<input checked="" type="checkbox"/>

GEORGIA ENVIRONMENTAL PROTECTION DIVISION  
HAZARDOUS SITE INVENTORY

Site Number 10021

**SITE NAME:** Williams-Mesena Road Landfill  
**LOCATION:** 1634 Mesena Road  
Thomson, McDuffie County, GA 30824

Latitude 33° 27' 29" N Longitude 82° 32' 35" W

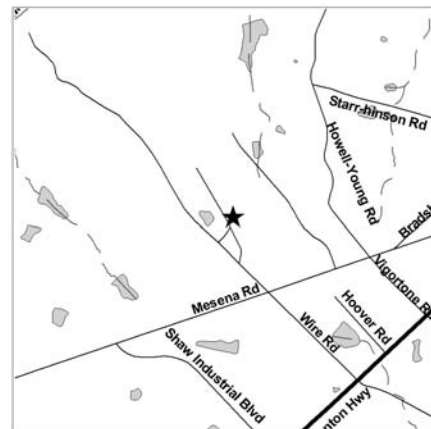
**ACREAGE** 121.56 **PARCEL NUMBER** 00200012

**DATE LISTED**

6/29/1994

**LAST KNOWN PROPERTY OWNER:**

Speer Land Company, LLC c/o John Speer, Jr.  
2670 Henry Street  
Augusta, GA 30904



**STATUS OF CLEANUP ACTIVITIES:**

Cleanup activities are being conducted for source materials, soil, and groundwater.

**CLEANUP PRIORITY:** The Director has designated this site as a Class II

**GA EPD DIRECTOR'S DETERMINATION REGARDING CORRECTIVE ACTION:**

Pending

**REGULATED SUBSTANCES RELEASED, AND THREATS TO HUMAN HEALTH AND ENVIRONMENT POSED BY THE RELEASE:**

This site has a suspected release of Chromium in groundwater at levels exceeding the reportable quantity. No human exposure via drinking water is suspected from this release. The nearest drinking water well is less than 0.5 miles from the area affected by the release.

This site has a known release of Lead in soil at levels exceeding the reportable quantity. This site has unlimited access. The nearest resident individual is less than 300 feet from the area affected by the release.

**REGULATED SUBSTANCES:**

Substance Name	GW	Soil	Substance Name	GW	Soil
Arsenic	<input type="checkbox"/>	<input checked="" type="checkbox"/>	Benzene	<input checked="" type="checkbox"/>	<input type="checkbox"/>
Chromium	<input checked="" type="checkbox"/>	<input checked="" type="checkbox"/>	Copper	<input type="checkbox"/>	<input checked="" type="checkbox"/>
Dibutyl phthalate	<input type="checkbox"/>	<input checked="" type="checkbox"/>	Formaldehyde	<input type="checkbox"/>	<input checked="" type="checkbox"/>
Lead	<input type="checkbox"/>	<input checked="" type="checkbox"/>	Methyl isobutyl ketone	<input type="checkbox"/>	<input checked="" type="checkbox"/>

GEORGIA ENVIRONMENTAL PROTECTION DIVISION  
HAZARDOUS SITE INVENTORY

Site Number 10022

**SITE NAME:** Baxley Creosoting Company  
**LOCATION:** 723 East Parker Street  
Baxley, Appling County, GA 31513

Latitude 31° 46' 29" N Longitude 82° 20' 11" W

**ACREAGE** 10.63 **PARCEL NUMBER** S002 035

**DATE LISTED**

6/29/1994

**LAST KNOWN PROPERTY OWNER:**

Baxley Creosoting Company  
581 East Parker Street  
Baxley, GA 31513



**STATUS OF CLEANUP ACTIVITIES:**

Hazardous Site Response Act cleanup levels have been met for source materials and soil. Identified responsible parties are unable or unwilling to conduct the required investigation and/or cleanup under the Hazardous Site Response Act for groundwater. EPD may perform these actions using state funding from the Hazardous Waste Trust Fund and may lien the property or pursue cost recovery.

**CLEANUP PRIORITY:** The Director has designated this site as a Class I

**GA EPD DIRECTOR'S DETERMINATION REGARDING CORRECTIVE ACTION:**

The Director has determined that this site requires corrective action.

**REGULATED SUBSTANCES RELEASED, AND THREATS TO HUMAN HEALTH AND ENVIRONMENT POSED BY THE RELEASE:**

This site has a known release of Benzo(a)pyrene in soil at levels exceeding the reportable quantity. This site has unlimited access. The nearest resident individual is between 301 and 1000 feet from the area affected by the release.

**REGULATED SUBSTANCES:**

Substance Name	GW	Soil	Substance Name	GW	Soil
2,3,4,6-Tetrachlorophenol	<input type="checkbox"/>	<input checked="" type="checkbox"/>	2,4,6-Trichlorophenol	<input type="checkbox"/>	<input checked="" type="checkbox"/>
Acenaphthene	<input checked="" type="checkbox"/>	<input checked="" type="checkbox"/>	Anthracene	<input checked="" type="checkbox"/>	<input checked="" type="checkbox"/>
Arsenic	<input type="checkbox"/>	<input checked="" type="checkbox"/>	Benzo(a)anthracene	<input type="checkbox"/>	<input checked="" type="checkbox"/>
Benzo(a)pyrene	<input type="checkbox"/>	<input checked="" type="checkbox"/>	Benzo(b)fluoranthene	<input type="checkbox"/>	<input checked="" type="checkbox"/>
Benzo(k)fluoranthene	<input type="checkbox"/>	<input checked="" type="checkbox"/>	Chromium	<input type="checkbox"/>	<input checked="" type="checkbox"/>
Chrysene	<input type="checkbox"/>	<input checked="" type="checkbox"/>	Creosote	<input checked="" type="checkbox"/>	<input checked="" type="checkbox"/>
Dibenzo(a,h)anthracene	<input type="checkbox"/>	<input checked="" type="checkbox"/>	Fluoranthene	<input checked="" type="checkbox"/>	<input checked="" type="checkbox"/>
Indeno(1,2,3-cd)pyrene	<input type="checkbox"/>	<input checked="" type="checkbox"/>	Naphthalene	<input type="checkbox"/>	<input checked="" type="checkbox"/>
Pentachlorophenol	<input type="checkbox"/>	<input checked="" type="checkbox"/>	Phenol	<input type="checkbox"/>	<input checked="" type="checkbox"/>
Pyrene	<input type="checkbox"/>	<input checked="" type="checkbox"/>			

**GEORGIA ENVIRONMENTAL PROTECTION DIVISION  
HAZARDOUS SITE INVENTORY**

Site Number **10024**

**SITE NAME:** TH Agriculture & Nutrition Company - NPL Site  
**LOCATION:** 1401 Schley Avenue  
Albany, Dougherty County, GA 31705

Latitude 31° 37' 02" N Longitude 84° 10' 54" W

**ACREAGE** 7.07 **PARCEL NUMBER** 000MM/00006/009 **DATE LISTED** 6/8/1998

**LAST KNOWN PROPERTY OWNER:**

Vancleave Builders, LLC  
1401 Schley Avenue  
Albany, GA 31701



EPD received notification of a release to the following property(s), and determined on the indicated date that the property should be sublisted as part of this site.

PARCEL NAME	ACREAGE	PARCEL NUMBER	DATE LISTED
Jones Welding and Supply Property	4.7	000MM/00006/010	6/8/1998

**STATUS OF CLEANUP ACTIVITIES:**

Cleanup activities are being conducted for source materials, soil, and groundwater.

**CLEANUP PRIORITY:** The Director has designated this site as a Class IV

**GA EPD DIRECTOR'S DETERMINATION REGARDING CORRECTIVE ACTION:**

The Director has determined that this site requires corrective action.

**REGULATED SUBSTANCES RELEASED, AND THREATS TO HUMAN HEALTH AND ENVIRONMENT POSED BY THE RELEASE:**

This site has a known release of Endrin in groundwater at levels exceeding the reportable quantity. No human exposure via drinking water is suspected from this release. The nearest drinking water well is between 0.5 and 1 miles from the area affected by the release.

**REGULATED SUBSTANCES:**

Substance Name	GW	Soil	Substance Name	GW	Soil
1,2,4-Trichlorobenzene	<input checked="" type="checkbox"/>	<input checked="" type="checkbox"/>	1,2-Dichlorobenzene	<input checked="" type="checkbox"/>	<input type="checkbox"/>
1,2-Dichloropropane	<input checked="" type="checkbox"/>	<input checked="" type="checkbox"/>	1,3-Dichloropropene	<input checked="" type="checkbox"/>	<input type="checkbox"/>
2,4,5-Trichlorophenol	<input checked="" type="checkbox"/>	<input type="checkbox"/>	2,4,5-Trichlorophenoxyacetic acid	<input checked="" type="checkbox"/>	<input type="checkbox"/>
2,4-Dichlorophenol	<input checked="" type="checkbox"/>	<input type="checkbox"/>	2,4-Dimethylphenol	<input checked="" type="checkbox"/>	<input type="checkbox"/>
2,4-dinitro - 6 - sec - butylphenol	<input checked="" type="checkbox"/>	<input checked="" type="checkbox"/>	Acenaphthene	<input type="checkbox"/>	<input checked="" type="checkbox"/>
Acetone	<input checked="" type="checkbox"/>	<input checked="" type="checkbox"/>	Aldrin	<input checked="" type="checkbox"/>	<input checked="" type="checkbox"/>
Benzene	<input checked="" type="checkbox"/>	<input checked="" type="checkbox"/>	Benzo(a)anthracene	<input type="checkbox"/>	<input checked="" type="checkbox"/>
Benzo(a)pyrene	<input type="checkbox"/>	<input checked="" type="checkbox"/>	Benzo(b)fluoranthene	<input type="checkbox"/>	<input checked="" type="checkbox"/>
Benzo(k)fluoranthene	<input type="checkbox"/>	<input checked="" type="checkbox"/>	bis(2-Ethylhexyl) phthalate	<input checked="" type="checkbox"/>	<input checked="" type="checkbox"/>
Butyl benzyl phthalate	<input checked="" type="checkbox"/>	<input type="checkbox"/>	Carbon disulfide	<input type="checkbox"/>	<input checked="" type="checkbox"/>
Chlordane	<input type="checkbox"/>	<input checked="" type="checkbox"/>	Chlorobenzene	<input checked="" type="checkbox"/>	<input checked="" type="checkbox"/>
Chloroform	<input checked="" type="checkbox"/>	<input checked="" type="checkbox"/>	Chrysene	<input type="checkbox"/>	<input checked="" type="checkbox"/>
DDD	<input checked="" type="checkbox"/>	<input checked="" type="checkbox"/>	DDE	<input checked="" type="checkbox"/>	<input checked="" type="checkbox"/>
DDT	<input checked="" type="checkbox"/>	<input checked="" type="checkbox"/>	Dibromochloropropane	<input type="checkbox"/>	<input checked="" type="checkbox"/>
Dicamba	<input checked="" type="checkbox"/>	<input checked="" type="checkbox"/>	Dichloromethane	<input checked="" type="checkbox"/>	<input checked="" type="checkbox"/>
Dieldrin	<input checked="" type="checkbox"/>	<input checked="" type="checkbox"/>	Dursban	<input type="checkbox"/>	<input checked="" type="checkbox"/>
Endosulfan (mixed isomers)	<input type="checkbox"/>	<input checked="" type="checkbox"/>	Endrin	<input checked="" type="checkbox"/>	<input type="checkbox"/>
Ethylbenzene	<input checked="" type="checkbox"/>	<input checked="" type="checkbox"/>	Ethylene dibromide	<input checked="" type="checkbox"/>	<input checked="" type="checkbox"/>

GEORGIA ENVIRONMENTAL PROTECTION DIVISION  
HAZARDOUS SITE INVENTORY

Site Number 10024

Fluoranthene	<input type="checkbox"/>	<input checked="" type="checkbox"/>	Heptachlor	<input type="checkbox"/>	<input checked="" type="checkbox"/>
Indeno(1,2,3-cd)pyrene	<input type="checkbox"/>	<input checked="" type="checkbox"/>	Isophorone	<input checked="" type="checkbox"/>	<input checked="" type="checkbox"/>
Lindane	<input checked="" type="checkbox"/>	<input checked="" type="checkbox"/>	Malathion	<input type="checkbox"/>	<input checked="" type="checkbox"/>
Methyl ethyl ketone	<input checked="" type="checkbox"/>	<input checked="" type="checkbox"/>	Methyl parathion	<input checked="" type="checkbox"/>	<input checked="" type="checkbox"/>
Naphthalene	<input checked="" type="checkbox"/>	<input checked="" type="checkbox"/>	Nitrobenzene	<input checked="" type="checkbox"/>	<input type="checkbox"/>
Parathion	<input checked="" type="checkbox"/>	<input checked="" type="checkbox"/>	p-Dichlorobenzene	<input checked="" type="checkbox"/>	<input checked="" type="checkbox"/>
p-Nitrophenol	<input checked="" type="checkbox"/>	<input checked="" type="checkbox"/>	Pyrene	<input type="checkbox"/>	<input checked="" type="checkbox"/>
Tetrachloroethene	<input checked="" type="checkbox"/>	<input checked="" type="checkbox"/>	Toluene	<input checked="" type="checkbox"/>	<input checked="" type="checkbox"/>
Toxaphene	<input type="checkbox"/>	<input checked="" type="checkbox"/>	Trichloroethene	<input checked="" type="checkbox"/>	<input type="checkbox"/>
Xylenes	<input checked="" type="checkbox"/>	<input checked="" type="checkbox"/>			

GEORGIA ENVIRONMENTAL PROTECTION DIVISION  
HAZARDOUS SITE INVENTORY

Site Number 10025

**SITE NAME:** GA Dept of Trans - Dist 4 Main HQ (Former)  
**LOCATION:** 213 Walker Street  
Douglas, Coffee County, GA 31533

Latitude 31° 31' 04" N Longitude 82° 51' 12" W

**ACREAGE** 13.6 **PARCEL NUMBER** D011 220 **DATE LISTED** 7/1/1994

**LAST KNOWN PROPERTY OWNER:**

Ga Dept of Trans. Office of Maintenance  
600 West Peachtree Street, 10th Floor  
Atlanta, GA 31308



EPD received notification of a release to the following property(s), and determined on the indicated date that the property should be sublisted as part of this site.

PARCEL NAME	ACREAGE	PARCEL NUMBER	DATE LISTED
Lott's Building Supplies	16.1	D010 013	7/25/1997
Sharma Hospitality, LLC	4.86	D011 215	7/25/1997

**STATUS OF CLEANUP ACTIVITIES:**

Cleanup activities are being conducted for source materials, soil, and groundwater.

**CLEANUP PRIORITY:** The Director has designated this site as a Class V

**GA EPD DIRECTOR'S DETERMINATION REGARDING CORRECTIVE ACTION:**

The Director has determined that this site requires corrective action.

**REGULATED SUBSTANCES RELEASED, AND THREATS TO HUMAN HEALTH AND ENVIRONMENT POSED BY THE RELEASE:**

This site has a known release of Lead in groundwater at levels exceeding the reportable quantity. No human exposure via drinking water is suspected from this release. The nearest drinking water well is less than 0.5 miles from the area affected by the release.

This site has a known release of Benzo(b)fluoranthene in soil at levels exceeding the reportable quantity. This site has limited access. The nearest resident individual is less than 300 feet from the area affected by the release.

**REGULATED SUBSTANCES:**

Substance Name	GW	Soil	Substance Name	GW	Soil
Acenaphthene	<input checked="" type="checkbox"/>	<input checked="" type="checkbox"/>	Acenaphthylene	<input checked="" type="checkbox"/>	<input type="checkbox"/>
Anthracene	<input checked="" type="checkbox"/>	<input checked="" type="checkbox"/>	Antimony	<input type="checkbox"/>	<input checked="" type="checkbox"/>
Benzene	<input checked="" type="checkbox"/>	<input checked="" type="checkbox"/>	Benzo(a)anthracene	<input checked="" type="checkbox"/>	<input checked="" type="checkbox"/>
Benzo(a)pyrene	<input checked="" type="checkbox"/>	<input checked="" type="checkbox"/>	Benzo(b)fluoranthene	<input checked="" type="checkbox"/>	<input checked="" type="checkbox"/>
Benzo(ghi)perylene	<input checked="" type="checkbox"/>	<input checked="" type="checkbox"/>	Benzo(k)fluoranthene	<input checked="" type="checkbox"/>	<input checked="" type="checkbox"/>
Chromium	<input type="checkbox"/>	<input checked="" type="checkbox"/>	Chrysene	<input checked="" type="checkbox"/>	<input checked="" type="checkbox"/>
Dibenzo(a,h)anthracene	<input checked="" type="checkbox"/>	<input checked="" type="checkbox"/>	Ethylbenzene	<input checked="" type="checkbox"/>	<input checked="" type="checkbox"/>
Fluoranthene	<input checked="" type="checkbox"/>	<input checked="" type="checkbox"/>	Fluorene	<input checked="" type="checkbox"/>	<input checked="" type="checkbox"/>
Indeno(1,2,3-cd)pyrene	<input checked="" type="checkbox"/>	<input checked="" type="checkbox"/>	Lead	<input checked="" type="checkbox"/>	<input checked="" type="checkbox"/>
Naphthalene	<input checked="" type="checkbox"/>	<input checked="" type="checkbox"/>	Phenanthrene	<input checked="" type="checkbox"/>	<input checked="" type="checkbox"/>
Pyrene	<input checked="" type="checkbox"/>	<input checked="" type="checkbox"/>	Toluene	<input checked="" type="checkbox"/>	<input checked="" type="checkbox"/>
Xylenes	<input checked="" type="checkbox"/>	<input checked="" type="checkbox"/>			



GEORGIA ENVIRONMENTAL PROTECTION DIVISION  
HAZARDOUS SITE INVENTORY

Site Number 10026

**SITE NAME:** CSX Transportation - Waycross Facility  
**LOCATION:** 1100 W. Hamilton Avenue  
Waycross, Ware County, GA 31501

Latitude 31° 11' 56" N Longitude 82° 22' 06" W

**ACREAGE** 141.42 **PARCEL NUMBER** WA1106 001

**DATE LISTED**

6/29/1994

**LAST KNOWN PROPERTY OWNER:**

CSX Transportation, Inc.  
500 Water Street  
Jacksonville, FL 32202



**STATUS OF CLEANUP ACTIVITIES:**

Cleanup activities are being conducted for source materials, soil, and groundwater.

**CLEANUP PRIORITY:** The Director has designated this site as a Class IV

**GA EPD DIRECTOR'S DETERMINATION REGARDING CORRECTIVE ACTION:**

The Director has determined that this site requires corrective action.

**REGULATED SUBSTANCES RELEASED, AND THREATS TO HUMAN HEALTH AND ENVIRONMENT POSED BY THE RELEASE:**

This site has a known release of Vinyl chloride in groundwater at levels exceeding the reportable quantity. No human exposure via drinking water is suspected from this release. The nearest drinking water well is less than 0.5 miles from the area affected by the release.

This site has a known release of Tetrachloroethene in soil at levels exceeding the reportable quantity. This site has limited access. The nearest resident individual is between 301 and 1000 feet from the area affected by the release.

**REGULATED SUBSTANCES:**

Substance Name	GW	Soil	Substance Name	GW	Soil
1,1-Dichloroethane	✓	✓	1,1-Dichloroethene	✓	✓
1,2-Dichlorobenzene	✓	✓	Acenaphthene	✓	✓
Acetone	✓	✓	Barium	✓	✓
Chlorobenzene	✓	✓	Cis-1,2-Dichloroethene	✓	✓
Creosote	✓	✓	Dichloromethane	✓	✓
Fluoranthene	✓	✓	Fluorene	✓	✓
Lead	✓	✓	Naphthalene	✓	✓
Pyrene	✓	✓	Tetrachloroethene	✓	✓
trans-1,2-Dichloroethene	✓	✓	Trichloroethene	✓	✓
Vinyl chloride	✓	□	Xylenes	✓	✓
Zinc	✓	✓			

GEORGIA ENVIRONMENTAL PROTECTION DIVISION  
HAZARDOUS SITE INVENTORY

Site Number 10027

**SITE NAME:** Graphic Packaging International, Inc.  
**LOCATION:** 100 Graphic Packaging International Way  
Macon, Bibb County, GA 31206

Latitude 32° 46' 18" N Longitude 83° 37' 47" W

**ACREAGE PARCEL NUMBER**

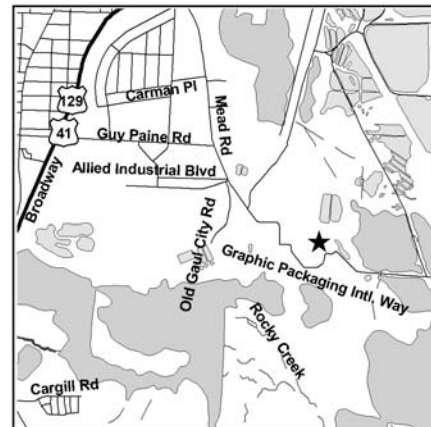
3.45 Q110-0002  
357.49 RS10-0001

**DATE LISTED**

6/29/1994  
6/29/1994

**LAST KNOWN PROPERTY OWNER:**

Graphic Packaging  
1500 Riveredge Parkway, Suite 100  
Atlanta, GA 30328-4658



**STATUS OF CLEANUP ACTIVITIES:**

Cleanup activities are being conducted for source materials, soil, and groundwater.

**CLEANUP PRIORITY:** The Director has designated this site as a Class IV

**GA EPD DIRECTOR'S DETERMINATION REGARDING CORRECTIVE ACTION:**

The Director has determined that this site requires corrective action.

**REGULATED SUBSTANCES RELEASED, AND THREATS TO HUMAN HEALTH AND ENVIRONMENT POSED BY THE RELEASE:**

This site has a known release of Chromium in groundwater at levels exceeding the reportable quantity. No human exposure via drinking water is suspected from this release. The nearest drinking water well is between 1 and 2 miles from the area affected by the release.

**REGULATED SUBSTANCES:**

Substance Name	GW	Soil	Substance Name	GW	Soil
1,1-Dichloroethane	<input checked="" type="checkbox"/>	<input type="checkbox"/>	Acenaphthene	<input checked="" type="checkbox"/>	<input type="checkbox"/>
Acetone	<input checked="" type="checkbox"/>	<input type="checkbox"/>	Antimony	<input checked="" type="checkbox"/>	<input type="checkbox"/>
Arsenic	<input checked="" type="checkbox"/>	<input checked="" type="checkbox"/>	Barium	<input checked="" type="checkbox"/>	<input checked="" type="checkbox"/>
Benzene	<input checked="" type="checkbox"/>	<input checked="" type="checkbox"/>	Benzo(a)anthracene	<input checked="" type="checkbox"/>	<input type="checkbox"/>
Benzoic acid	<input checked="" type="checkbox"/>	<input type="checkbox"/>	bis(2-Ethylhexyl) phthalate	<input checked="" type="checkbox"/>	<input type="checkbox"/>
Bromoform	<input checked="" type="checkbox"/>	<input type="checkbox"/>	Cadmium	<input checked="" type="checkbox"/>	<input checked="" type="checkbox"/>
Carbon disulfide	<input checked="" type="checkbox"/>	<input type="checkbox"/>	Carbon tetrachloride	<input checked="" type="checkbox"/>	<input type="checkbox"/>
Chloroform	<input checked="" type="checkbox"/>	<input type="checkbox"/>	Chromium	<input checked="" type="checkbox"/>	<input type="checkbox"/>
Dibutyl phthalate	<input checked="" type="checkbox"/>	<input type="checkbox"/>	Dichlorobromomethane	<input checked="" type="checkbox"/>	<input type="checkbox"/>
Dichloromethane	<input checked="" type="checkbox"/>	<input checked="" type="checkbox"/>	Ethylbenzene	<input checked="" type="checkbox"/>	<input type="checkbox"/>
Fluoranthene	<input checked="" type="checkbox"/>	<input type="checkbox"/>	Fluorene	<input checked="" type="checkbox"/>	<input type="checkbox"/>
Lead	<input checked="" type="checkbox"/>	<input checked="" type="checkbox"/>	Mercury	<input checked="" type="checkbox"/>	<input type="checkbox"/>
Naphthalene	<input checked="" type="checkbox"/>	<input type="checkbox"/>	Nickel	<input checked="" type="checkbox"/>	<input checked="" type="checkbox"/>
Phenol	<input checked="" type="checkbox"/>	<input type="checkbox"/>	p-Nitrophenol	<input checked="" type="checkbox"/>	<input type="checkbox"/>
Pyrene	<input checked="" type="checkbox"/>	<input type="checkbox"/>	Toluene	<input checked="" type="checkbox"/>	<input type="checkbox"/>
Trichloroethene	<input checked="" type="checkbox"/>	<input type="checkbox"/>	Trichlorofluoromethane	<input checked="" type="checkbox"/>	<input type="checkbox"/>
Xylenes	<input checked="" type="checkbox"/>	<input type="checkbox"/>	Zinc	<input checked="" type="checkbox"/>	<input checked="" type="checkbox"/>

**GEORGIA ENVIRONMENTAL PROTECTION DIVISION  
HAZARDOUS SITE INVENTORY**

Site Number **10028**

**SITE NAME:** Escambia Treating Company - Brunswick (aka Brunswick Wood  
**LOCATION:** 1060 & 780 Perry Lane Road  
Brunswick, Glynn County, GA 31520

Latitude 31° 14' 33" N Longitude 81° 31' 54" W

**ACREAGE PARCEL NUMBER**

20.38 03-10600  
54.66 03-05556

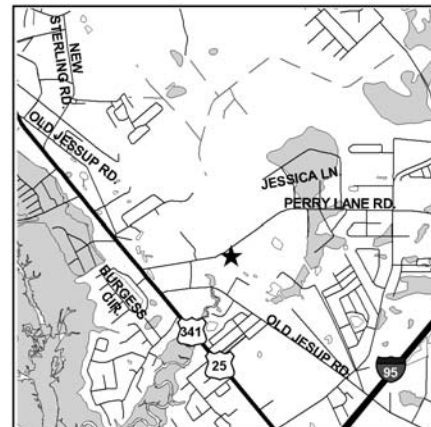
**DATE LISTED**

6/29/1994  
6/29/1994

**LAST KNOWN PROPERTY OWNER:**

Brunswick Wood Preserving Company  
780 Perry Lane Road  
Brunswick, GA 31520

Escambia Treating Co.  
P.O. Box 13026  
Pensacola, FL 32591-3026



**STATUS OF CLEANUP ACTIVITIES:**

Identified responsible parties are unable or unwilling to conduct the required investigation and/or cleanup under the Hazardous Site Response Act for source materials, soil, and groundwater. EPD may perform these actions using state funding from the Hazardous Waste Trust Fund and may lien the property or pursue cost recovery.

**CLEANUP PRIORITY:** The Director has designated this site as a Class II

**GA EPD DIRECTOR'S DETERMINATION REGARDING CORRECTIVE ACTION:**

Pending

**REGULATED SUBSTANCES RELEASED, AND THREATS TO HUMAN HEALTH AND ENVIRONMENT POSED BY THE RELEASE:**

This site has a known release of Arsenic in groundwater at levels exceeding the reportable quantity. No human exposure via drinking water is suspected from this release. The nearest drinking water well is less than 0.5 miles from the area affected by the release.

This site has a known release of Arsenic in soil at levels exceeding the reportable quantity. This site has limited access. The nearest resident individual is between 301 and 1000 feet from the area affected by the release.

**REGULATED SUBSTANCES:**

Substance Name	GW	Soil	Substance Name	GW	Soil
2,4,6-Trichlorophenol	✓	✓	2,4-Dichlorophenol	✓	✓
2,4-Dimethylphenol	✓	✓	Acenaphthene	✓	✓
Acetophenone	✓	✓	Aldrin	✓	✓
Arsenic	✓	✓	Barium	✓	✓
Benzene	✓	✓	Benzo(a)pyrene	✓	✓
Benzo(b)fluoranthene	✓	✓	beta-Benzenehexachloride	✓	✓
bis(2-Ethylhexyl) phthalate	✓	✓	Chloroform	✓	✓
Chromium	✓	✓	Creosote	✓	✓
Cresols	✓	✓	Dibromochloromethane	✓	✓
Dichlorobromomethane	✓	✓	Dioxin	✓	✓
Ethylbenzene	✓	✓	Fluorene	✓	✓
Heptachlor epoxide	✓	✓	Methyl ethyl ketone	✓	✓
p-Dichlorobenzene	✓	✓	Pentachlorophenol	✓	✓
Phenanthrene	✓	✓	Tetrahydrofuran	✓	✓
Toluene	✓	✓	Xylenes	✓	✓
Zinc	✓	✓			

GEORGIA ENVIRONMENTAL PROTECTION DIVISION  
HAZARDOUS SITE INVENTORY

Site Number **10028**


**GEORGIA ENVIRONMENTAL PROTECTION DIVISION  
HAZARDOUS SITE INVENTORY**

Site Number **10029**

**SITE NAME:** Escambia Treating Company - Camilla - NPL Site  
**LOCATION:** 131 East Bennett St.  
Camilla, Mitchell County, GA 31730

Latitude 31° 13' 18" N Longitude 84° 12' 12" W

**ACREAGE PARCEL NUMBER**

40.03 C0230-050-000

2.13 C0220-024-000

**DATE LISTED**

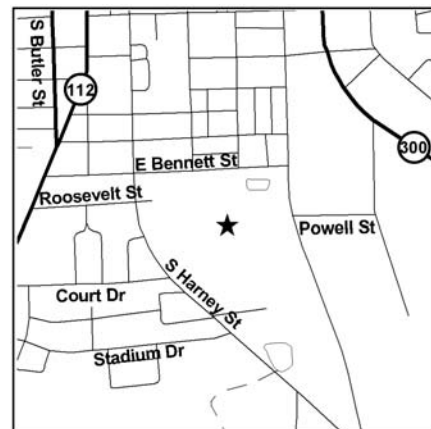
6/29/1994

6/29/1994

**LAST KNOWN PROPERTY OWNER:**

City of Camilla  
P.O. Box 31730  
Camilla, GA 31730

Escambia Treating Co. c/o Homer Davis Consulting  
131 East Bennett Street  
Camilla, GA 31730



**STATUS OF CLEANUP ACTIVITIES:**

Identified responsible parties are unable or unwilling to conduct the required investigation and/or cleanup under the Hazardous Site Response Act for source materials, soil, and groundwater. EPD may perform these actions using state funding from the Hazardous Waste Trust Fund and may lien the property or pursue cost recovery.

**CLEANUP PRIORITY:** The Director has designated this site as a Class II

**GA EPD DIRECTOR'S DETERMINATION REGARDING CORRECTIVE ACTION:**

Pending

**REGULATED SUBSTANCES RELEASED, AND THREATS TO HUMAN HEALTH AND ENVIRONMENT POSED BY THE RELEASE:**

This site has a suspected release of Benzo(a)pyrene in groundwater at levels exceeding the reportable quantity. No human exposure via drinking water is suspected from this release. The nearest drinking water well is less than 0.5 miles from the area affected by the release.

This site has a known release of Benzo(a)pyrene in soil at levels exceeding the reportable quantity. This site has limited access. The nearest resident individual is between 301 and 1000 feet from the area affected by the release.

**REGULATED SUBSTANCES:**

Substance Name	GW	Soil	Substance Name	GW	Soil
1,2,4-Trichlorobenzene	<input type="checkbox"/>	<input checked="" type="checkbox"/>	2,4,5-Trichlorophenol	<input checked="" type="checkbox"/>	<input type="checkbox"/>
2,4,6-Trichlorophenol	<input checked="" type="checkbox"/>	<input type="checkbox"/>	2,4-Dimethylphenol	<input checked="" type="checkbox"/>	<input type="checkbox"/>
2-Chlorophenol	<input type="checkbox"/>	<input checked="" type="checkbox"/>	Acenaphthene	<input checked="" type="checkbox"/>	<input checked="" type="checkbox"/>
Acenaphthylene	<input checked="" type="checkbox"/>	<input type="checkbox"/>	Acetone	<input checked="" type="checkbox"/>	<input checked="" type="checkbox"/>
Anthracene	<input checked="" type="checkbox"/>	<input type="checkbox"/>	Arsenic	<input checked="" type="checkbox"/>	<input type="checkbox"/>
Benzene	<input checked="" type="checkbox"/>	<input checked="" type="checkbox"/>	Benzo(a)anthracene	<input checked="" type="checkbox"/>	<input type="checkbox"/>
Benzo(a)pyrene	<input checked="" type="checkbox"/>	<input checked="" type="checkbox"/>	Benzo(b)fluoranthene	<input type="checkbox"/>	<input checked="" type="checkbox"/>
Benzo(ghi)perylene	<input type="checkbox"/>	<input checked="" type="checkbox"/>	Benzo(k)fluoranthene	<input type="checkbox"/>	<input checked="" type="checkbox"/>
bis(2-Ethylhexyl) phthalate	<input checked="" type="checkbox"/>	<input type="checkbox"/>	Chrysene	<input checked="" type="checkbox"/>	<input type="checkbox"/>
Dibenzo(a,h)anthracene	<input type="checkbox"/>	<input checked="" type="checkbox"/>	Di-n-octyl phthalate	<input type="checkbox"/>	<input checked="" type="checkbox"/>
Di-n-propylnitrosamine	<input type="checkbox"/>	<input checked="" type="checkbox"/>	Fluoranthene	<input checked="" type="checkbox"/>	<input checked="" type="checkbox"/>
Fluorene	<input checked="" type="checkbox"/>	<input checked="" type="checkbox"/>	Indeno(1,2,3-cd)pyrene	<input type="checkbox"/>	<input checked="" type="checkbox"/>
Naphthalene	<input checked="" type="checkbox"/>	<input checked="" type="checkbox"/>	o-Cresol	<input checked="" type="checkbox"/>	<input type="checkbox"/>
p-Cresol	<input checked="" type="checkbox"/>	<input type="checkbox"/>	p-Dichlorobenzene	<input type="checkbox"/>	<input checked="" type="checkbox"/>
Pentachlorophenol	<input checked="" type="checkbox"/>	<input checked="" type="checkbox"/>	Phenanthrene	<input checked="" type="checkbox"/>	<input checked="" type="checkbox"/>
Phenol	<input checked="" type="checkbox"/>	<input type="checkbox"/>	Pyrene	<input checked="" type="checkbox"/>	<input type="checkbox"/>
Tetrahydrofuran	<input checked="" type="checkbox"/>	<input type="checkbox"/>	Toluene	<input checked="" type="checkbox"/>	<input checked="" type="checkbox"/>

GEORGIA ENVIRONMENTAL PROTECTION DIVISION  
HAZARDOUS SITE INVENTORY

Site Number     **10029**

Xylenes	<input checked="" type="checkbox"/>	<input checked="" type="checkbox"/>
---------	-------------------------------------	-------------------------------------

GEORGIA ENVIRONMENTAL PROTECTION DIVISION  
HAZARDOUS SITE INVENTORY

Site Number 10030

**SITE NAME:** Turner Air Force Base (Former)  
**LOCATION:** 405 Cordelle Road  
Albany, Dougherty County, GA 31708

Latitude 31° 35' 21" N Longitude 84° 05' 05" W

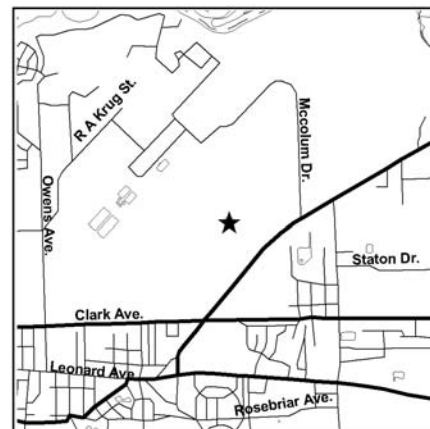
**ACREAGE** 148 **PARCEL NUMBER** 00400/0001/001

**DATE LISTED**

6/29/1994

**LAST KNOWN PROPERTY OWNER:**

Miller Coors LLC  
3939 West Highland Blvd.  
Milwaukee, WI 53208



**STATUS OF CLEANUP ACTIVITIES:**

Investigations are being conducted to determine how much cleanup is necessary for source materials, soil, and groundwater.

**CLEANUP PRIORITY:** The Director has designated this site as a Class II

**GA EPD DIRECTOR'S DETERMINATION REGARDING CORRECTIVE ACTION:**

Pending

**REGULATED SUBSTANCES RELEASED, AND THREATS TO HUMAN HEALTH AND ENVIRONMENT POSED BY THE RELEASE:**

This site has a known release of Dieldrin in groundwater at levels exceeding the reportable quantity. No human exposure via drinking water is suspected from this release. The nearest drinking water well is between 0.5 and 1 miles from the area affected by the release.

**REGULATED SUBSTANCES:**

Substance Name	GW	Soil	Substance Name	GW	Soil
1,1,1-Trichloroethane	<input checked="" type="checkbox"/>	<input type="checkbox"/>	1,1-Dichloroethane	<input checked="" type="checkbox"/>	<input type="checkbox"/>
1,1-Dichloroethene	<input checked="" type="checkbox"/>	<input type="checkbox"/>	Acetone	<input type="checkbox"/>	<input checked="" type="checkbox"/>
Aldrin	<input type="checkbox"/>	<input checked="" type="checkbox"/>	alpha-Benzenhexachloride	<input checked="" type="checkbox"/>	<input type="checkbox"/>
Arsenic	<input checked="" type="checkbox"/>	<input checked="" type="checkbox"/>	Barium	<input checked="" type="checkbox"/>	<input checked="" type="checkbox"/>
beta-Benzenhexachloride	<input checked="" type="checkbox"/>	<input type="checkbox"/>	bis(2-Ethylhexyl) phthalate	<input checked="" type="checkbox"/>	<input checked="" type="checkbox"/>
Chloroform	<input checked="" type="checkbox"/>	<input type="checkbox"/>	Chromium	<input checked="" type="checkbox"/>	<input checked="" type="checkbox"/>
Cis-1,2-Dichloroethene	<input checked="" type="checkbox"/>	<input type="checkbox"/>	DDE	<input type="checkbox"/>	<input checked="" type="checkbox"/>
DDT	<input type="checkbox"/>	<input checked="" type="checkbox"/>	Dichloromethane	<input type="checkbox"/>	<input checked="" type="checkbox"/>
Dieldrin	<input checked="" type="checkbox"/>	<input type="checkbox"/>	Endrin	<input checked="" type="checkbox"/>	<input type="checkbox"/>
Heptachlor	<input checked="" type="checkbox"/>	<input type="checkbox"/>	Heptachlor epoxide	<input checked="" type="checkbox"/>	<input type="checkbox"/>
Lead	<input type="checkbox"/>	<input checked="" type="checkbox"/>	Lindane	<input checked="" type="checkbox"/>	<input type="checkbox"/>
Mercury	<input type="checkbox"/>	<input checked="" type="checkbox"/>	Methoxychlor	<input type="checkbox"/>	<input checked="" type="checkbox"/>
trans-1,2-Dichloroethene	<input checked="" type="checkbox"/>	<input type="checkbox"/>	Trichloroethene	<input checked="" type="checkbox"/>	<input checked="" type="checkbox"/>
Vinyl chloride	<input checked="" type="checkbox"/>	<input type="checkbox"/>			

GEORGIA ENVIRONMENTAL PROTECTION DIVISION  
HAZARDOUS SITE INVENTORY

Site Number 10032

**SITE NAME:** Brockway Standard - Homerville Plant  
**LOCATION:** 1601 Valdosta Highway  
Homerville, Clinch County, GA 31634

Latitude 31° 01' 45" N Longitude 82° 46' 25" W

**ACREAGE** 51.81 **PARCEL NUMBER** Map 63, Parcel 40 (aka 063 040)

**DATE LISTED** 6/29/1994

**LAST KNOWN PROPERTY OWNER:**

Brockway Standard  
11300 Tomahawk Creek Pkwy, STE 320  
Shawnee Mission, KS 66211



**STATUS OF CLEANUP ACTIVITIES:**

Cleanup activities are being conducted for source materials, soil, and groundwater.

**CLEANUP PRIORITY:** The Director has designated this site as a Class II

**GA EPD DIRECTOR'S DETERMINATION REGARDING CORRECTIVE ACTION:**

Pending

**REGULATED SUBSTANCES RELEASED, AND THREATS TO HUMAN HEALTH AND ENVIRONMENT POSED BY THE RELEASE:**

This site has a known release of Vinyl chloride in groundwater at levels exceeding the reportable quantity. No human exposure via drinking water is suspected from this release. The nearest drinking water well is less than 0.5 miles from the area affected by the release.

**REGULATED SUBSTANCES:**

Substance Name	GW	Soil	Substance Name	GW	Soil
1,1,1-Trichloroethane	<input checked="" type="checkbox"/>	<input checked="" type="checkbox"/>	1,1,2-Trichloroethane	<input checked="" type="checkbox"/>	<input checked="" type="checkbox"/>
1,1-Dichloroethane	<input checked="" type="checkbox"/>	<input checked="" type="checkbox"/>	1,1-Dichloroethene	<input checked="" type="checkbox"/>	<input checked="" type="checkbox"/>
1,2-Dichloroethane	<input checked="" type="checkbox"/>	<input type="checkbox"/>	Acetone	<input type="checkbox"/>	<input checked="" type="checkbox"/>
Barium	<input checked="" type="checkbox"/>	<input type="checkbox"/>	Benzene	<input checked="" type="checkbox"/>	<input type="checkbox"/>
bis(2-Ethylhexyl) phthalate	<input type="checkbox"/>	<input checked="" type="checkbox"/>	Cadmium	<input checked="" type="checkbox"/>	<input type="checkbox"/>
Chlorobenzene	<input checked="" type="checkbox"/>	<input type="checkbox"/>	Chloroethane	<input checked="" type="checkbox"/>	<input checked="" type="checkbox"/>
Chloroform	<input checked="" type="checkbox"/>	<input type="checkbox"/>	Chromium	<input checked="" type="checkbox"/>	<input checked="" type="checkbox"/>
Copper	<input checked="" type="checkbox"/>	<input type="checkbox"/>	Dichloromethane	<input checked="" type="checkbox"/>	<input checked="" type="checkbox"/>
Ethylbenzene	<input checked="" type="checkbox"/>	<input checked="" type="checkbox"/>	Lead	<input checked="" type="checkbox"/>	<input checked="" type="checkbox"/>
Mercury	<input checked="" type="checkbox"/>	<input type="checkbox"/>	Methyl ethyl ketone	<input type="checkbox"/>	<input checked="" type="checkbox"/>
Methyl isobutyl ketone	<input type="checkbox"/>	<input checked="" type="checkbox"/>	Nickel	<input checked="" type="checkbox"/>	<input type="checkbox"/>
Selenium	<input checked="" type="checkbox"/>	<input type="checkbox"/>	Silver	<input checked="" type="checkbox"/>	<input type="checkbox"/>
Styrene	<input type="checkbox"/>	<input checked="" type="checkbox"/>	Tetrachloroethene	<input checked="" type="checkbox"/>	<input checked="" type="checkbox"/>
Toluene	<input checked="" type="checkbox"/>	<input checked="" type="checkbox"/>	trans-1,2-Dichloroethene	<input checked="" type="checkbox"/>	<input checked="" type="checkbox"/>
trans-1,2-Dichloroethene	<input type="checkbox"/>	<input checked="" type="checkbox"/>	Trichloroethene	<input checked="" type="checkbox"/>	<input checked="" type="checkbox"/>
Trichlorofluoromethane	<input type="checkbox"/>	<input checked="" type="checkbox"/>	Vinyl chloride	<input checked="" type="checkbox"/>	<input type="checkbox"/>
Xylenes	<input checked="" type="checkbox"/>	<input checked="" type="checkbox"/>	Zinc	<input checked="" type="checkbox"/>	<input checked="" type="checkbox"/>



**GEORGIA ENVIRONMENTAL PROTECTION DIVISION  
HAZARDOUS SITE INVENTORY**

Site Number **10043**

**SITE NAME:** Southern Wood Piedmont - Central of Georgia Railroad  
**LOCATION:** 3210 Roff Ave  
Macon, Bibb County, GA 312043453

Latitude 32° 50' 49" N Longitude 83° 40' 30" W

ACREAGE	PARCEL NUMBER	DATE LISTED
38	0073003033	6/29/1994
12.39	00730383332C	6/29/1994
35	00710168100	6/29/1994
8.7	00710168100B	6/29/1994

**LAST KNOWN PROPERTY OWNER:**

Central of Georgia Railroad c/o Norfolk Southern  
1200 Peachtree St. NE, Box 13  
Atlanta, GA 30309



**STATUS OF CLEANUP ACTIVITIES:**

Cleanup activities are being conducted for source materials, soil, and groundwater.

**CLEANUP PRIORITY:** The Director has designated this site as a Class I

**GA EPD DIRECTOR'S DETERMINATION REGARDING CORRECTIVE ACTION:**

The Director has determined that this site requires corrective action.

**REGULATED SUBSTANCES RELEASED, AND THREATS TO HUMAN HEALTH AND ENVIRONMENT POSED BY THE RELEASE:**

This site has a known release of Benzo(a)pyrene in groundwater at levels exceeding the reportable quantity. No human exposure via drinking water is suspected from this release. The nearest drinking water well is between 0.5 and 1 miles from the area affected by the release.

This site has a known release of Benzo(a)pyrene in soil at levels exceeding the reportable quantity. This site has limited access. The nearest resident individual is less than 300 feet from the area affected by the release.

**REGULATED SUBSTANCES:**

Substance Name	GW	Soil	Substance Name	GW	Soil
2,4-Dichlorophenoxyacetic acid, salts and esters	<input checked="" type="checkbox"/>	<input type="checkbox"/>	2,4-Dimethylphenol	<input checked="" type="checkbox"/>	<input type="checkbox"/>
2-Chlorophenol	<input checked="" type="checkbox"/>	<input type="checkbox"/>	Acenaphthene	<input checked="" type="checkbox"/>	<input checked="" type="checkbox"/>
Acenaphthylene	<input checked="" type="checkbox"/>	<input type="checkbox"/>	Anthracene	<input checked="" type="checkbox"/>	<input checked="" type="checkbox"/>
Benzene	<input checked="" type="checkbox"/>	<input type="checkbox"/>	Benzo(a)anthracene	<input checked="" type="checkbox"/>	<input checked="" type="checkbox"/>
Benzo(a)pyrene	<input checked="" type="checkbox"/>	<input checked="" type="checkbox"/>	Benzo(b)fluoranthene	<input checked="" type="checkbox"/>	<input checked="" type="checkbox"/>
Benzo(k)fluoranthene	<input checked="" type="checkbox"/>	<input checked="" type="checkbox"/>	Chromium	<input checked="" type="checkbox"/>	<input type="checkbox"/>
Chrysene	<input checked="" type="checkbox"/>	<input checked="" type="checkbox"/>	Dioxin	<input type="checkbox"/>	<input checked="" type="checkbox"/>
Ethylbenzene	<input checked="" type="checkbox"/>	<input type="checkbox"/>	Fluoranthene	<input checked="" type="checkbox"/>	<input checked="" type="checkbox"/>
Fluorene	<input checked="" type="checkbox"/>	<input type="checkbox"/>	Formaldehyde	<input checked="" type="checkbox"/>	<input type="checkbox"/>
Heptachlorodibenzofurans.	<input type="checkbox"/>	<input checked="" type="checkbox"/>	Heptachlorodibenzo-p-dioxins	<input type="checkbox"/>	<input checked="" type="checkbox"/>
Hexachlorodibenzofurans	<input checked="" type="checkbox"/>	<input type="checkbox"/>	Hexachlorodibenzo-p-dioxins	<input type="checkbox"/>	<input checked="" type="checkbox"/>
m-Cresol	<input checked="" type="checkbox"/>	<input type="checkbox"/>	Naphthalene	<input checked="" type="checkbox"/>	<input checked="" type="checkbox"/>
o-Cresol	<input checked="" type="checkbox"/>	<input type="checkbox"/>	p-Cresol	<input checked="" type="checkbox"/>	<input type="checkbox"/>
Pentachlorodibenzo-p-dioxins	<input type="checkbox"/>	<input checked="" type="checkbox"/>	Pentachlorophenol	<input checked="" type="checkbox"/>	<input type="checkbox"/>
Phenanthrene	<input checked="" type="checkbox"/>	<input checked="" type="checkbox"/>	Phenol	<input checked="" type="checkbox"/>	<input type="checkbox"/>
Styrene	<input checked="" type="checkbox"/>	<input type="checkbox"/>	Toluene	<input checked="" type="checkbox"/>	<input type="checkbox"/>
Xylenes	<input checked="" type="checkbox"/>	<input type="checkbox"/>			

GEORGIA ENVIRONMENTAL PROTECTION DIVISION  
HAZARDOUS SITE INVENTORY

Site Number 10044

**SITE NAME:** Mt Airy Wood Preserving Company  
**LOCATION:** 1036 Welcome Home Road  
Mt. Airy, Habersham County, GA 30563

Latitude 34° 31' 51" N Longitude 83° 28' 18" W

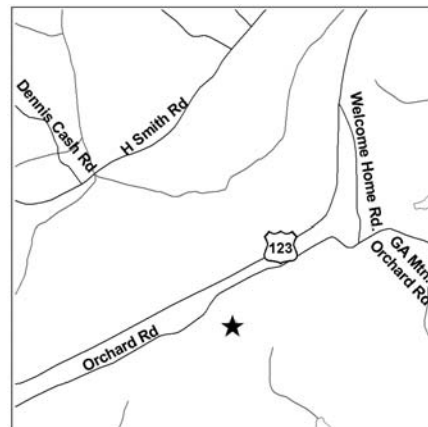
**ACREAGE** 12.34 **PARCEL NUMBER** 134 051

**DATE LISTED**

6/29/1994

**LAST KNOWN PROPERTY OWNER:**

Piedmont Farms LLC  
P.O. Box 1251  
Clarkesville, GA 30523



**STATUS OF CLEANUP ACTIVITIES:**

Cleanup activities are being conducted for source materials, soil, and groundwater.

**CLEANUP PRIORITY:** The Director has designated this site as a Class IV

**GA EPD DIRECTOR'S DETERMINATION REGARDING CORRECTIVE ACTION:**

The Director has determined that this site requires corrective action.

**REGULATED SUBSTANCES RELEASED, AND THREATS TO HUMAN HEALTH AND ENVIRONMENT POSED BY THE RELEASE:**

This site has a known release of Xylene (total) in groundwater at levels exceeding the reportable quantity. No human exposure via drinking water is suspected from this release. The nearest drinking water well is less than 0.5 miles from the area affected by the release.

This site has a known release of Arsenic in soil at levels exceeding the reportable quantity. This site has unlimited access. The nearest resident individual is between 301 and 1000 feet from the area affected by the release.

**REGULATED SUBSTANCES:**

Substance Name	GW	Soil	Substance Name	GW	Soil
Arsenic	<input type="checkbox"/>	<input checked="" type="checkbox"/>	Toluene	<input checked="" type="checkbox"/>	<input type="checkbox"/>
Xylenes	<input checked="" type="checkbox"/>	<input type="checkbox"/>			

**GEORGIA ENVIRONMENTAL PROTECTION DIVISION  
HAZARDOUS SITE INVENTORY**

Site Number **10045**

**SITE NAME:** Colonial Terminals, Plant #1  
**LOCATION:** 101 N. Lathrop Ave.  
Savannah, Chatham County, GA 31402

Latitude 32° 05' 40 " N Longitude 81° 06' 48 " W

**ACREAGE** 19.1 **PARCEL NUMBER** 10538 01002 **DATE LISTED** 6/29/1994

**LAST KNOWN PROPERTY OWNER:**

Colonial Oil Industries Inc.  
PO Box 576  
Savannah, Georgia 31402-0576



**STATUS OF CLEANUP ACTIVITIES:**

Cleanup activities are being conducted for source materials, soil, and groundwater.

**CLEANUP PRIORITY:** The Director has designated this site as a Class IV

**GA EPD DIRECTOR'S DETERMINATION REGARDING CORRECTIVE ACTION:**

The Director has determined that this site requires corrective action.

**REGULATED SUBSTANCES RELEASED, AND THREATS TO HUMAN HEALTH AND ENVIRONMENT POSED BY THE RELEASE:**

This site has a known release of Vinyl Chloride in groundwater at levels exceeding the reportable quantity. No human exposure via drinking water is suspected from this release. The nearest drinking water well is greater than 3 miles from the area affected by the release.

**REGULATED SUBSTANCES:**

Substance Name	GW	Soil	Substance Name	GW	Soil
1,1,1-Trichloroethane	✓	✓	1,1,2-Trichloroethane	✓	✓
1,1-Dichloroethane	✓	✓	1,1-Dichloroethene	✓	✓
1,2-Dichloroethane	✓	✓	Acenaphthene	✓	✓
Acenaphthylene	✓	✓	Antimony	✓	□
Benzene	✓	□	Benzo(a)pyrene	✓	✓
Benzo(b)fluoranthene	✓	✓	Benzo(ghi)perylene	✓	✓
Benzo(k)fluoranthene	✓	✓	Benzyl chloride	✓	□
Bromoform	✓	□	Chloroethane	✓	✓
Chloroform	✓	□	Dichlorobromomethane	✓	□
Dichloromethane	✓	✓	Fluoranthene	✓	✓
Fluorene	✓	✓	Naphthalene	✓	✓
Pentachlorophenol	✓	✓	Pyrene	✓	✓
Tetrachloroethene	✓	✓	Toluene	✓	✓
trans-1,2-Dichloroethene	✓	✓	Trichloroethene	✓	✓
Vinyl chloride	✓	□	Xylenes	✓	✓

**GEORGIA ENVIRONMENTAL PROTECTION DIVISION  
HAZARDOUS SITE INVENTORY**

Site Number **10046**

**SITE NAME:** General Electric Company  
**LOCATION:** 1935 Redmond Circle  
Rome, Floyd County, GA 30165

Latitude 34° 16' 53" N Longitude 85° 13' 24" W

**ACREAGE** 133.1 **PARCEL NUMBER** H12Z 573 **DATE LISTED** 6/29/1994

**LAST KNOWN PROPERTY OWNER:**

General Electric Company  
3135 Eastern Turnpike  
Fairfield, CT 06282-0001



EPD received notification of a release to the following property(s), and determined on the indicated date that the property should be sublisted as part of this site.

PARCEL NAME	ACREAGE	PARCEL NUMBER	DATE LISTED
2400 Redmond Circle	8	H13W 042	4/10/1997
2420 Redmond Circle	6	H13W 041	4/10/1997
Georgia Textile Corporation	1	H13W 040	4/10/1997
Former Gardner Wright Property	5	H13W 039	4/10/1997
Former Gardner Wright Property	4	H13W 038	4/10/1997
Georgia Textile Corporation	18	H13W 037	4/10/1997

**STATUS OF CLEANUP ACTIVITIES:**

Cleanup activities are being conducted for source materials, soil, and groundwater.

**CLEANUP PRIORITY:** The Director has designated this site as a Class IV

**GA EPD DIRECTOR'S DETERMINATION REGARDING CORRECTIVE ACTION:**

The Director has determined that this site requires corrective action.

**REGULATED SUBSTANCES RELEASED, AND THREATS TO HUMAN HEALTH AND ENVIRONMENT POSED BY THE RELEASE:**

This site has a known release of PCBs in groundwater at levels exceeding the reportable quantity. No human exposure via drinking water is suspected from this release. The nearest drinking water well is between 0.5 and 1 miles from the area affected by the release.

This site has a known release of PCBs in soil at levels exceeding the reportable quantity. This site has unlimited access. The nearest resident individual is between 301 and 1000 feet from the area affected by the release.

**REGULATED SUBSTANCES:**

Substance Name	GW	Soil	Substance Name	GW	Soil
1,1,1-Trichloroethane	<input checked="" type="checkbox"/>	<input type="checkbox"/>	1,1-Dichloroethane	<input checked="" type="checkbox"/>	<input type="checkbox"/>
1,1-Dichloroethene	<input checked="" type="checkbox"/>	<input type="checkbox"/>	1,2,4-Trichlorobenzene	<input checked="" type="checkbox"/>	<input type="checkbox"/>
1,2-Dichlorobenzene	<input checked="" type="checkbox"/>	<input type="checkbox"/>	1,2-Dichloroethane	<input checked="" type="checkbox"/>	<input type="checkbox"/>
Chloroethane	<input checked="" type="checkbox"/>	<input type="checkbox"/>	m-Dichlorobenzene	<input checked="" type="checkbox"/>	<input type="checkbox"/>
PCBs	<input checked="" type="checkbox"/>	<input checked="" type="checkbox"/>	p-Dichlorobenzene	<input checked="" type="checkbox"/>	<input type="checkbox"/>
Tetrachloroethene	<input checked="" type="checkbox"/>	<input type="checkbox"/>	Trichloroethene	<input checked="" type="checkbox"/>	<input type="checkbox"/>
Vinyl chloride	<input checked="" type="checkbox"/>	<input type="checkbox"/>			

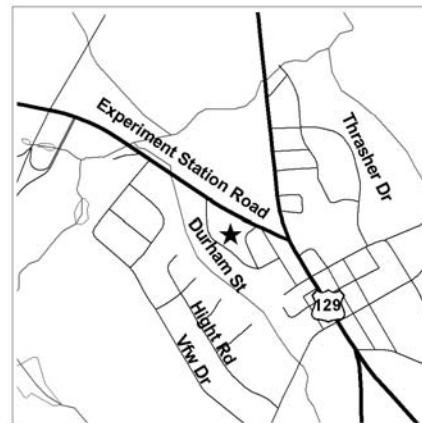
GEORGIA ENVIRONMENTAL PROTECTION DIVISION  
HAZARDOUS SITE INVENTORY

Site Number 10048

**SITE NAME:** American Linen Supply Company (former)  
**LOCATION:** 1081 Experiment Station Road  
Watkinsville, Oconee County, GA 30677

Latitude 33° 51' 58" N Longitude 83° 24' 50" W

ACREAGE	PARCEL NUMBER	DATE LISTED
1.4	W03001B	6/29/1994
4.65	W03001	6/29/1994
0.83	W03001A	6/29/1994
8.13	W03001C	6/29/1994
3.9	W05041	6/29/1994
3.77	W03003	6/29/1994
1.49	W04002	6/29/1994
2.42	W04001	6/29/1994



**LAST KNOWN PROPERTY OWNER:**

American Linen Supply  
Attn: Jason Saatoff Tax Manager  
10801 Wayzata Blvd.  
Minnetonka, MN 55305

**STATUS OF CLEANUP ACTIVITIES:**

Cleanup activities are being conducted for source materials, soil, and groundwater.

**CLEANUP PRIORITY:** The Director has designated this site as a Class V

**GA EPD DIRECTOR'S DETERMINATION REGARDING CORRECTIVE ACTION:**

The Director has determined that this site requires corrective action.

**REGULATED SUBSTANCES RELEASED, AND THREATS TO HUMAN HEALTH AND ENVIRONMENT POSED BY THE RELEASE:**

This site has a known release of Tetrachloroethene in groundwater at levels exceeding the reportable quantity. No human exposure via drinking water is suspected from this release. The nearest drinking water well is less than 0.5 miles from the area affected by the release.

This site has a known release of Tetrachloroethene in soil at levels exceeding the reportable quantity. This site has unlimited access. The nearest resident individual is between 301 and 1000 feet from the area affected by the release.

**REGULATED SUBSTANCES:**

Substance Name	GW	Soil	Substance Name	GW	Soil
1,1-Dichloroethene	<input checked="" type="checkbox"/>	<input type="checkbox"/>	Chlorobenzene	<input checked="" type="checkbox"/>	<input type="checkbox"/>
Chloroform	<input checked="" type="checkbox"/>	<input type="checkbox"/>	Chromium	<input checked="" type="checkbox"/>	<input type="checkbox"/>
Cis-1,2-Dichloroethene	<input checked="" type="checkbox"/>	<input checked="" type="checkbox"/>	Copper	<input checked="" type="checkbox"/>	<input type="checkbox"/>
Tetrachloroethene	<input checked="" type="checkbox"/>	<input checked="" type="checkbox"/>	trans-1,2-Dichloroethene	<input checked="" type="checkbox"/>	<input type="checkbox"/>
Trichloroethene	<input checked="" type="checkbox"/>	<input checked="" type="checkbox"/>	Vinyl chloride	<input checked="" type="checkbox"/>	<input type="checkbox"/>
Zinc	<input checked="" type="checkbox"/>	<input type="checkbox"/>			

GEORGIA ENVIRONMENTAL PROTECTION DIVISION  
HAZARDOUS SITE INVENTORY

Site Number 10052

**SITE NAME:** Georgia Power - Athens Foundry Street Property  
**LOCATION:** 775 E. Broad Street  
Athens, Clarke County, GA 30601

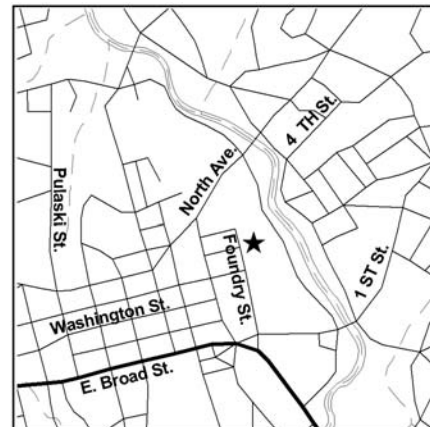
Latitude 33° 57' 44" N Longitude 83° 22' 20" W

**ACREAGE** 6.6 **PARCEL NUMBER** 171B2A008

**DATE LISTED** 6/29/1994

**LAST KNOWN PROPERTY OWNER:**

Athens - Clarke County Unified Government  
301 College Ave  
Athens, GA 30601



**STATUS OF CLEANUP ACTIVITIES:**

Hazardous Site Response Act cleanup levels have been met for source materials and soil. Cleanup activities are being conducted for groundwater.

**CLEANUP PRIORITY:** The Director has designated this site as a Class V

**GA EPD DIRECTOR'S DETERMINATION REGARDING CORRECTIVE ACTION:**

The Director has determined that this site requires corrective action.

**REGULATED SUBSTANCES RELEASED, AND THREATS TO HUMAN HEALTH AND ENVIRONMENT POSED BY THE RELEASE:**

This site has a known release of Cyanides {CN anion} in soil at levels exceeding the reportable quantity. This site has unlimited access. The nearest resident individual is less than 300 feet from the area affected by the release.

**REGULATED SUBSTANCES:**

Substance Name	GW	Soil	Substance Name	GW	Soil
Anthracene	<input type="checkbox"/>	<input checked="" type="checkbox"/>	Barium	<input type="checkbox"/>	<input checked="" type="checkbox"/>
Benzene	<input checked="" type="checkbox"/>	<input checked="" type="checkbox"/>	Benzo(a)pyrene	<input type="checkbox"/>	<input checked="" type="checkbox"/>
Cadmium	<input type="checkbox"/>	<input checked="" type="checkbox"/>	Chromium	<input type="checkbox"/>	<input checked="" type="checkbox"/>
Cyanides {CN anion}	<input checked="" type="checkbox"/>	<input checked="" type="checkbox"/>	Fluoranthene	<input type="checkbox"/>	<input checked="" type="checkbox"/>
Mercury	<input type="checkbox"/>	<input checked="" type="checkbox"/>	Naphthalene	<input checked="" type="checkbox"/>	<input checked="" type="checkbox"/>
Phenanthrene	<input type="checkbox"/>	<input checked="" type="checkbox"/>	Pyrene	<input type="checkbox"/>	<input checked="" type="checkbox"/>

GEORGIA ENVIRONMENTAL PROTECTION DIVISION  
HAZARDOUS SITE INVENTORY

Site Number 10053

**SITE NAME:** BASF Catalysts, LLC- Attapulgus Operations  
**LOCATION:** 141 Engelhard Road  
Attapulgus, Decatur County, GA 31715

Latitude 30° 44' 17" N

Longitude 84° 29' 23" W

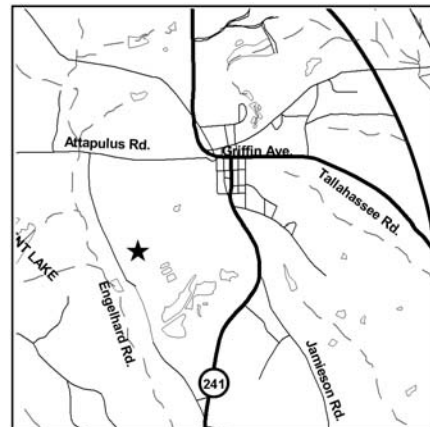
**ACREAGE** 201.63 **PARCEL NUMBER** 01020-001-A00

**DATE LISTED**

6/29/1994

**LAST KNOWN PROPERTY OWNER:**

BASF Catalysts, LLC  
25 Middlesex-Essex Turnpike  
Iselin, NJ 08830-0770



**STATUS OF CLEANUP ACTIVITIES:**

Cleanup activities are being conducted for source materials and groundwater.

**CLEANUP PRIORITY:** The Director has designated this site as a Class IV

**GA EPD DIRECTOR'S DETERMINATION REGARDING CORRECTIVE ACTION:**

The Director has determined that this site requires corrective action.

**REGULATED SUBSTANCES RELEASED, AND THREATS TO HUMAN HEALTH AND ENVIRONMENT POSED BY THE RELEASE:**

This site has a known release of Cadmium in groundwater at levels exceeding the reportable quantity. No human exposure via drinking water is suspected from this release. The nearest drinking water well is between 0.5 and 1 miles from the area affected by the release.

**REGULATED SUBSTANCES:**

Substance Name	GW	Soil	Substance Name	GW	Soil
Arsenic	<input checked="" type="checkbox"/>	<input type="checkbox"/>	Barium	<input checked="" type="checkbox"/>	<input type="checkbox"/>
Beryllium	<input checked="" type="checkbox"/>	<input type="checkbox"/>	Cadmium	<input checked="" type="checkbox"/>	<input type="checkbox"/>
Chromium	<input checked="" type="checkbox"/>	<input type="checkbox"/>	Lead	<input checked="" type="checkbox"/>	<input type="checkbox"/>
Mercury	<input checked="" type="checkbox"/>	<input type="checkbox"/>	Nickel	<input checked="" type="checkbox"/>	<input type="checkbox"/>
Selenium	<input checked="" type="checkbox"/>	<input type="checkbox"/>	Thallium	<input checked="" type="checkbox"/>	<input type="checkbox"/>
Zinc	<input checked="" type="checkbox"/>	<input type="checkbox"/>			

GEORGIA ENVIRONMENTAL PROTECTION DIVISION  
HAZARDOUS SITE INVENTORY

Site Number 10055

**SITE NAME:** Stevens Industries  
**LOCATION:** 715 Martin Luther King Jr. Drive  
Dawson, Terrell County, GA 39842

Latitude 31° 46' 46" N Longitude 84° 27' 07" W

**ACREAGE PARCEL NUMBER**

31 30B 008  
75.6 30B 007

**DATE LISTED**

6/29/1994  
6/29/1994

**LAST KNOWN PROPERTY OWNER:**

Cargill, Inc  
P.O. Box 5626  
Minneapolis, MN 55440

Golden Peanut Company, LLC  
P.O. Box 1470  
Decatur, IL 62525



**STATUS OF CLEANUP ACTIVITIES:**

Cleanup activities are being conducted for source materials, soil, and groundwater.

**CLEANUP PRIORITY:** The Director has designated this site as a Class I

**GA EPD DIRECTOR'S DETERMINATION REGARDING CORRECTIVE ACTION:**

The Director has determined that this site requires corrective action.

**REGULATED SUBSTANCES RELEASED, AND THREATS TO HUMAN HEALTH AND ENVIRONMENT POSED BY THE RELEASE:**

This site has a known release of Lindane in groundwater at levels exceeding the reportable quantity. No human exposure via drinking water is suspected from this release. The nearest drinking water well is between 0.5 and 1 miles from the area affected by the release.

This site has a known release of Lindane in soil at levels exceeding the reportable quantity. This site has unlimited access. The nearest resident individual is less than 300 feet from the area affected by the release.

**REGULATED SUBSTANCES:**

Substance Name	GW	Soil	Substance Name	GW	Soil
1,2-Dichloroethane	<input checked="" type="checkbox"/>	<input type="checkbox"/>	Aldrin	<input checked="" type="checkbox"/>	<input checked="" type="checkbox"/>
Benzene	<input checked="" type="checkbox"/>	<input type="checkbox"/>	beta-Benzenhexachloride	<input type="checkbox"/>	<input checked="" type="checkbox"/>
Carbon tetrachloride	<input checked="" type="checkbox"/>	<input type="checkbox"/>	Chlordane	<input type="checkbox"/>	<input checked="" type="checkbox"/>
Chloroform	<input checked="" type="checkbox"/>	<input type="checkbox"/>	DDD	<input checked="" type="checkbox"/>	<input checked="" type="checkbox"/>
DDE	<input type="checkbox"/>	<input checked="" type="checkbox"/>	DDT	<input checked="" type="checkbox"/>	<input checked="" type="checkbox"/>
delta-Benzenhexachloride	<input type="checkbox"/>	<input checked="" type="checkbox"/>	Dieldrin	<input checked="" type="checkbox"/>	<input checked="" type="checkbox"/>
Endosulfan (alpha)	<input type="checkbox"/>	<input checked="" type="checkbox"/>	Endrin	<input type="checkbox"/>	<input checked="" type="checkbox"/>
Heptachlor	<input type="checkbox"/>	<input checked="" type="checkbox"/>	Heptachlor epoxide	<input checked="" type="checkbox"/>	<input type="checkbox"/>
Lindane	<input checked="" type="checkbox"/>	<input checked="" type="checkbox"/>	Tetrachloroethene	<input checked="" type="checkbox"/>	<input checked="" type="checkbox"/>
Toxaphene	<input checked="" type="checkbox"/>	<input checked="" type="checkbox"/>			



GEORGIA ENVIRONMENTAL PROTECTION DIVISION  
HAZARDOUS SITE INVENTORY

Site Number 10056

**SITE NAME:** Marzone/Chevron - NPL Site OU1  
**LOCATION:** 900 E Golden Road  
Tifton, Tift County, GA 31794

Latitude 31° 25' 49" N

Longitude 83° 30' 09" W

**ACREAGE PARCEL NUMBER**

1.68 T061-013

4.16 T061 014

**DATE LISTED**

6/29/1994

6/29/1994

**LAST KNOWN PROPERTY OWNER:**

Charline S. McElroy  
211 West Ward St.  
Douglas, GA 31533

Harper Enterprises, Inc.  
P.O. Box 264  
Tifton, GA 31793



**STATUS OF CLEANUP ACTIVITIES:**

Cleanup activities are being conducted for source materials, soil, and groundwater.

**CLEANUP PRIORITY:** The Director has designated this site as a Class IV

**GA EPD DIRECTOR'S DETERMINATION REGARDING CORRECTIVE ACTION:**

The Director has determined that this site requires corrective action.

**REGULATED SUBSTANCES RELEASED, AND THREATS TO HUMAN HEALTH AND ENVIRONMENT POSED BY THE RELEASE:**

This site has a known release of Toxaphene in groundwater at levels exceeding the reportable quantity. No human exposure via drinking water is suspected from this release. The nearest drinking water well is less than 0.5 miles from the area affected by the release.

**REGULATED SUBSTANCES:**

Substance Name	GW	Soil	Substance Name	GW	Soil
Acetone	<input checked="" type="checkbox"/>	<input checked="" type="checkbox"/>	alpha-Benzenehexachloride	<input checked="" type="checkbox"/>	<input type="checkbox"/>
Arsenic	<input checked="" type="checkbox"/>	<input checked="" type="checkbox"/>	beta-Benzenehexachloride	<input checked="" type="checkbox"/>	<input type="checkbox"/>
Chlordane	<input checked="" type="checkbox"/>	<input checked="" type="checkbox"/>	Chromium	<input checked="" type="checkbox"/>	<input checked="" type="checkbox"/>
DDD	<input checked="" type="checkbox"/>	<input checked="" type="checkbox"/>	DDE	<input checked="" type="checkbox"/>	<input checked="" type="checkbox"/>
DDT	<input checked="" type="checkbox"/>	<input checked="" type="checkbox"/>	delta-Benzenehexachloride	<input checked="" type="checkbox"/>	<input type="checkbox"/>
Dichloromethane	<input checked="" type="checkbox"/>	<input checked="" type="checkbox"/>	Endosulfan-II	<input checked="" type="checkbox"/>	<input checked="" type="checkbox"/>
Endrin	<input checked="" type="checkbox"/>	<input checked="" type="checkbox"/>	Endrin aldehyde	<input checked="" type="checkbox"/>	<input checked="" type="checkbox"/>
Ethylbenzene	<input checked="" type="checkbox"/>	<input checked="" type="checkbox"/>	Heptachlor	<input checked="" type="checkbox"/>	<input checked="" type="checkbox"/>
Heptachlor epoxide	<input checked="" type="checkbox"/>	<input checked="" type="checkbox"/>	Lead	<input checked="" type="checkbox"/>	<input checked="" type="checkbox"/>
Lindane	<input checked="" type="checkbox"/>	<input checked="" type="checkbox"/>	Malathion	<input checked="" type="checkbox"/>	<input checked="" type="checkbox"/>
Methoxychlor	<input checked="" type="checkbox"/>	<input checked="" type="checkbox"/>	Methyl ethyl ketone	<input checked="" type="checkbox"/>	<input checked="" type="checkbox"/>
Methyl parathion	<input checked="" type="checkbox"/>	<input checked="" type="checkbox"/>	Parathion	<input checked="" type="checkbox"/>	<input checked="" type="checkbox"/>
PCBs	<input checked="" type="checkbox"/>	<input checked="" type="checkbox"/>	Toluene	<input checked="" type="checkbox"/>	<input checked="" type="checkbox"/>
Toxaphene	<input checked="" type="checkbox"/>	<input checked="" type="checkbox"/>	Xylenes	<input checked="" type="checkbox"/>	<input checked="" type="checkbox"/>
Zinc	<input checked="" type="checkbox"/>	<input type="checkbox"/>			

GEORGIA ENVIRONMENTAL PROTECTION DIVISION  
HAZARDOUS SITE INVENTORY

Site Number 10057

**SITE NAME:** General Tire - Aldora Plant  
**LOCATION:** 160 Aldora Street  
Barnesville, Lamar County, GA 30204

Latitude 33° 03' 11" N Longitude 84° 10' 37" W

**ACREAGE PARCEL NUMBER**

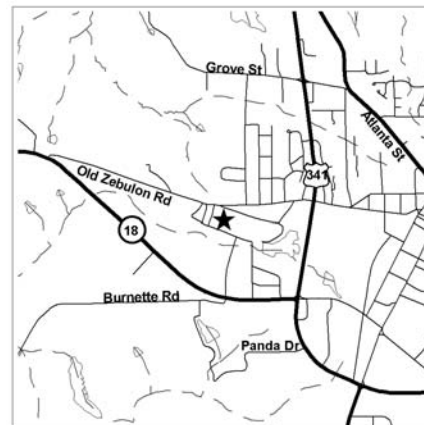
5.68 B10-021  
79.13 036-002

**DATE LISTED**

6/29/1994  
6/29/1994

**LAST KNOWN PROPERTY OWNER:**

General Tire c/o Continental Tire  
P.O. Box 5000  
Ft. Mill, SC 29716-5000



**STATUS OF CLEANUP ACTIVITIES:**

Cleanup activities are being conducted for source materials, soil, and groundwater.

**CLEANUP PRIORITY:** The Director has designated this site as a Class IV

**GA EPD DIRECTOR'S DETERMINATION REGARDING CORRECTIVE ACTION:**

The Director has determined that this site requires corrective action.

**REGULATED SUBSTANCES RELEASED, AND THREATS TO HUMAN HEALTH AND ENVIRONMENT POSED BY THE RELEASE:**

This site has a known release of Carbon disulfide in groundwater at levels exceeding the reportable quantity. No human exposure via drinking water is suspected from this release. The nearest drinking water well is between 0.5 and 1 miles from the area affected by the release.

This site has a known release of Carbon disulfide in soil at levels exceeding the reportable quantity. This site has limited access. The nearest resident individual is less than 300 feet from the area affected by the release.

**REGULATED SUBSTANCES:**

Substance Name	GW	Soil	Substance Name	GW	Soil
1,1-Dichloroethane	✓	✓	Carbon disulfide	✓	✓
Chloroform	✓	✓	Dichloromethane	✓	✓
Tetrachloroethene	✓	✓			

GEORGIA ENVIRONMENTAL PROTECTION DIVISION  
HAZARDOUS SITE INVENTORY

Site Number 10058

**SITE NAME:** Hercules  
**LOCATION:** 2801 Cook St  
Brunswick, Glynn County, GA 31520

Latitude 31° 09' 55" N Longitude 81° 28' 43" W

ACREAGE	PARCEL NUMBER	DATE LISTED
5.56	01-05011	6/29/1994
152	01-03935	6/29/1994
26.39	01-03941	6/29/1994
16.37	01-03327	6/29/1994
120.05	01-06942	6/29/1994

**LAST KNOWN PROPERTY OWNER:**



Pinova, Inc.  
2801 Cook Street  
Brunswick, GA 31520

Hercules, LLC  
500 Hercules Road  
Wilmington, DE 19808

**STATUS OF CLEANUP ACTIVITIES:**

Cleanup activities are being conducted for source materials, soil, and groundwater.

**CLEANUP PRIORITY:** The Director has designated this site as a Class IV

**GA EPD DIRECTOR'S DETERMINATION REGARDING CORRECTIVE ACTION:**

The Director has determined that this site requires corrective action.

**REGULATED SUBSTANCES RELEASED, AND THREATS TO HUMAN HEALTH AND ENVIRONMENT POSED BY THE RELEASE:**

This site has a known release of Chromium in groundwater at levels exceeding the reportable quantity. No human exposure via drinking water is suspected from this release. The nearest drinking water well is less than 0.5 miles from the area affected by the release.

This site has a known release of Chromium in soil at levels exceeding the reportable quantity. This site has limited access. The nearest resident individual is less than 300 feet from the area affected by the release.

**REGULATED SUBSTANCES:**

Substance Name	GW	Soil	Substance Name	GW	Soil
1,1,2,2-Tetrachloroethane	<input checked="" type="checkbox"/>	<input type="checkbox"/>	1,1,2-Trichloroethane	<input checked="" type="checkbox"/>	<input type="checkbox"/>
1,1-Dichloroethane	<input checked="" type="checkbox"/>	<input type="checkbox"/>	1,1-Dichloroethene	<input checked="" type="checkbox"/>	<input type="checkbox"/>
1,2-Dichlorobenzene	<input checked="" type="checkbox"/>	<input type="checkbox"/>	1,2-Dichloroethane	<input checked="" type="checkbox"/>	<input type="checkbox"/>
1,2-Dichloropropane	<input checked="" type="checkbox"/>	<input type="checkbox"/>	Acetone	<input checked="" type="checkbox"/>	<input type="checkbox"/>
Arsenic	<input checked="" type="checkbox"/>	<input checked="" type="checkbox"/>	Barium	<input checked="" type="checkbox"/>	<input checked="" type="checkbox"/>
Benzene	<input checked="" type="checkbox"/>	<input checked="" type="checkbox"/>	Benzenehexachloride	<input checked="" type="checkbox"/>	<input type="checkbox"/>
Carbon disulfide	<input checked="" type="checkbox"/>	<input type="checkbox"/>	Carbon tetrachloride	<input checked="" type="checkbox"/>	<input checked="" type="checkbox"/>
Chlorobenzene	<input checked="" type="checkbox"/>	<input checked="" type="checkbox"/>	Chloroform	<input checked="" type="checkbox"/>	<input type="checkbox"/>
Chromium	<input checked="" type="checkbox"/>	<input checked="" type="checkbox"/>	Dichlorodifluoromethane	<input checked="" type="checkbox"/>	<input type="checkbox"/>
Dichloromethane	<input checked="" type="checkbox"/>	<input type="checkbox"/>	Diethyl phthalate	<input checked="" type="checkbox"/>	<input checked="" type="checkbox"/>
Ethylbenzene	<input checked="" type="checkbox"/>	<input type="checkbox"/>	m-Cresol	<input checked="" type="checkbox"/>	<input type="checkbox"/>
Methyl ethyl ketone	<input checked="" type="checkbox"/>	<input type="checkbox"/>	p-Dichlorobenzene	<input checked="" type="checkbox"/>	<input type="checkbox"/>
Phenol	<input checked="" type="checkbox"/>	<input checked="" type="checkbox"/>	Styrene	<input checked="" type="checkbox"/>	<input type="checkbox"/>
Tetrachloroethene	<input checked="" type="checkbox"/>	<input type="checkbox"/>	Toluene	<input checked="" type="checkbox"/>	<input type="checkbox"/>
Toxaphene	<input checked="" type="checkbox"/>	<input checked="" type="checkbox"/>	Xylenes	<input checked="" type="checkbox"/>	<input checked="" type="checkbox"/>
Zinc	<input checked="" type="checkbox"/>	<input checked="" type="checkbox"/>			

GEORGIA ENVIRONMENTAL PROTECTION DIVISION  
HAZARDOUS SITE INVENTORY

Site Number **10058**

---

---

---

---

GEORGIA ENVIRONMENTAL PROTECTION DIVISION  
HAZARDOUS SITE INVENTORY

Site Number 10059

**SITE NAME:** Firestone Tire & Rubber Co. (Albany Plant)-NPL Site  
**LOCATION:** 3300 Sylvester Road  
Albany, Dougherty County, GA 31705

Latitude 31° 34' 06" N Longitude 84° 03' 22" W

**ACREAGE** 324.66 **PARCEL NUMBER** 00140/00001/006

**DATE LISTED**

6/29/1994

**LAST KNOWN PROPERTY OWNER:**

COOP (GA) LLC c/o Ryan LLC  
600 Fifth Avenue, 9th Floor  
New York, NY 10020



**STATUS OF CLEANUP ACTIVITIES:**

Cleanup activities are being conducted for source materials, soil, and groundwater.

**CLEANUP PRIORITY:** The Director has designated this site as a Class IV

**GA EPD DIRECTOR'S DETERMINATION REGARDING CORRECTIVE ACTION:**

The Director has determined that this site requires corrective action.

**REGULATED SUBSTANCES RELEASED, AND THREATS TO HUMAN HEALTH AND ENVIRONMENT POSED BY THE RELEASE:**

This site has a known release of Benzene in groundwater at levels exceeding the reportable quantity. No human exposure via drinking water is suspected from this release. The nearest drinking water well is less than 0.5 miles from the area affected by the release.

**REGULATED SUBSTANCES:**

Substance Name	GW	Soil	Substance Name	GW	Soil
1,1,1-Trichloroethane	<input checked="" type="checkbox"/>	<input type="checkbox"/>	1,1-Dichloroethene	<input checked="" type="checkbox"/>	<input type="checkbox"/>
Benzene	<input checked="" type="checkbox"/>	<input type="checkbox"/>	PCBs	<input checked="" type="checkbox"/>	<input type="checkbox"/>

GEORGIA ENVIRONMENTAL PROTECTION DIVISION  
HAZARDOUS SITE INVENTORY

Site Number 10060

**SITE NAME:** Southwire - Copper Division  
**LOCATION:** 372 Central High Road  
Carrollton, Carroll County, GA 30116

Latitude 33° 33' 21" N Longitude 85° 03' 37" W

**ACREAGE** 51.15 **PARCEL NUMBER** 110-0007

**DATE LISTED**

6/29/1994

**LAST KNOWN PROPERTY OWNER:**

Southwire Company  
1 Southwire Drive  
Carrollton, GA 30119



**STATUS OF CLEANUP ACTIVITIES:**

Cleanup activities are being conducted for source materials, soil, and groundwater.

**CLEANUP PRIORITY:** The Director has designated this site as a Class IV

**GA EPD DIRECTOR'S DETERMINATION REGARDING CORRECTIVE ACTION:**

The Director has determined that this site requires corrective action.

**REGULATED SUBSTANCES RELEASED, AND THREATS TO HUMAN HEALTH AND ENVIRONMENT POSED BY THE RELEASE:**

This site has a known release of Cadmium in groundwater at levels exceeding the reportable quantity. No human exposure via drinking water is suspected from this release. The nearest drinking water well is between 0.5 and 1 miles from the area affected by the release.

**REGULATED SUBSTANCES:**

Substance Name	GW	Soil	Substance Name	GW	Soil
Arsenic	✓	✓	Barium	✓	✓
Cadmium	✓	✓	Chromium	✓	✓
Copper	✓	✓	Lead	✓	✓
Mercury	✓	✓	Nickel	✓	✓
Zinc	✓	✓			

GEORGIA ENVIRONMENTAL PROTECTION DIVISION  
HAZARDOUS SITE INVENTORY

Site Number **10061**

**SITE NAME:** Southwire - Wire & Cable Division  
**LOCATION:** 1 Southwire Drive  
Carrollton, Carroll County, GA 30119

Latitude 33° 33' 31" N Longitude 85° 04' 03" W

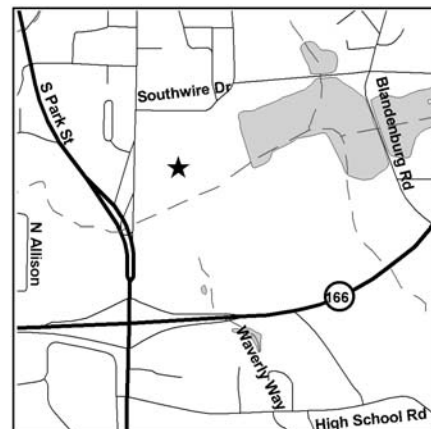
**ACREAGE** 118.16 **PARCEL NUMBER** C06 0100002

**DATE LISTED**

6/29/1994

**LAST KNOWN PROPERTY OWNER:**

Southwire Company  
1 Southwire Drive  
Carrollton, GA 30119



**STATUS OF CLEANUP ACTIVITIES:**

Cleanup activities are being conducted for source materials, soil, and groundwater.

**CLEANUP PRIORITY:** The Director has designated this site as a Class IV

**GA EPD DIRECTOR'S DETERMINATION REGARDING CORRECTIVE ACTION:**

The Director has determined that this site requires corrective action.

**REGULATED SUBSTANCES RELEASED, AND THREATS TO HUMAN HEALTH AND ENVIRONMENT POSED BY THE RELEASE:**

This site has a suspected release of Lead in groundwater at levels exceeding the reportable quantity. No human exposure via drinking water is suspected from this release. The nearest drinking water well is less than 0.5 miles from the area affected by the release.

**REGULATED SUBSTANCES:**

Substance Name	GW	Soil	Substance Name	GW	Soil
Copper	<input checked="" type="checkbox"/>	<input checked="" type="checkbox"/>	Dichloromethane	<input type="checkbox"/>	<input checked="" type="checkbox"/>
Lead	<input checked="" type="checkbox"/>	<input checked="" type="checkbox"/>	Nickel	<input checked="" type="checkbox"/>	<input type="checkbox"/>

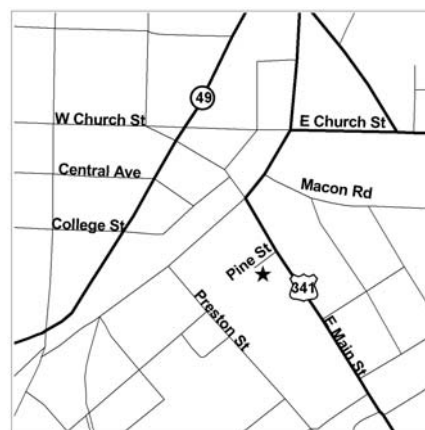
GEORGIA ENVIRONMENTAL PROTECTION DIVISION  
HAZARDOUS SITE INVENTORY

Site Number 10062

**SITE NAME:** Woolfolk Chemical Works - NPL Site  
**LOCATION:** Intersection of Preston & Pine  
Fort Valley, Peach County, GA 31030

Latitude 32° 33' 03" N Longitude 83° 53' 04" W

ACREAGE	PARCEL NUMBER	DATE LISTED
0.66	F05F 228	6/29/1994
0.22	F05F 230	6/29/1994
0.16	F05F 231	6/29/1994
0.18	F05F 068	6/29/1994
4.9	F05F 067	6/29/1994
1.15	F05F 069	6/29/1994
0.26	F05F 062	6/29/1994
3.22	F05F 061	6/29/1994
1.55	F05F 063	6/29/1994
0.73	F05F 065	6/29/1994
1.27	F05F 064	6/29/1994
1.14	F05D 128	6/29/1994



**LAST KNOWN PROPERTY OWNER:**

Woolfolk Chemical Works c/o Reichold Chemicals  
300 Pointer Court  
Atlanta, GA 30349-4468

Allen Insurance and Realty  
P.O. Box 1439  
Fort Valley, GA 31030  
  
City of Fort Valley  
City Hall  
Fort Valley, GA 31030

Helen Suzanne & Stephen Wayne Lindsey  
183 Sandefur Rd.  
Kathleen, GA 31047

**STATUS OF CLEANUP ACTIVITIES:**

Identified responsible parties are unable or unwilling to conduct the required investigation and/or cleanup under the Hazardous Site Response Act for source materials, soil, and groundwater. EPD may perform these actions using state funding from the Hazardous Waste Trust Fund and may lien the property or pursue cost recovery.

**CLEANUP PRIORITY:** The Director has designated this site as a Class IV

**GA EPD DIRECTOR'S DETERMINATION REGARDING CORRECTIVE ACTION:**

The Director has determined that this site requires corrective action.

**REGULATED SUBSTANCES RELEASED, AND THREATS TO HUMAN HEALTH AND ENVIRONMENT POSED BY THE RELEASE:**

This site has a known release of Arsenic in groundwater at levels exceeding the reportable quantity. No human exposure via drinking water is suspected from this release. The nearest drinking water well is between 1 and 2 miles from the area affected by the release.

This site has a known release of Arsenic in soil at levels exceeding the reportable quantity. This site has limited access. The nearest resident individual is less than 300 feet from the area affected by the release.

**REGULATED SUBSTANCES:**

Substance Name	GW	Soil	Substance Name	GW	Soil
1,2-Dichloroethane	<input checked="" type="checkbox"/>	<input type="checkbox"/>	1,2-Dichloropropane	<input checked="" type="checkbox"/>	<input type="checkbox"/>
Acetone	<input checked="" type="checkbox"/>	<input type="checkbox"/>	alpha-Benzenehexachloride	<input checked="" type="checkbox"/>	<input checked="" type="checkbox"/>
Antimony	<input type="checkbox"/>	<input checked="" type="checkbox"/>	Arsenic	<input checked="" type="checkbox"/>	<input checked="" type="checkbox"/>
Benzenehexachloride	<input type="checkbox"/>	<input checked="" type="checkbox"/>	Benzo(a)pyrene	<input type="checkbox"/>	<input checked="" type="checkbox"/>
Benzoic acid	<input checked="" type="checkbox"/>	<input type="checkbox"/>	beta-Benzenehexachloride	<input checked="" type="checkbox"/>	<input checked="" type="checkbox"/>



GEORGIA ENVIRONMENTAL PROTECTION DIVISION  
HAZARDOUS SITE INVENTORY

Site Number 10062

bis(2-Ethylhexyl) phthalate	<input checked="" type="checkbox"/>	<input type="checkbox"/>	Cadmium	<input checked="" type="checkbox"/>	<input checked="" type="checkbox"/>
Carbon disulfide	<input checked="" type="checkbox"/>	<input type="checkbox"/>	Chlordane	<input type="checkbox"/>	<input checked="" type="checkbox"/>
Chloroform	<input checked="" type="checkbox"/>	<input type="checkbox"/>	Chromium	<input checked="" type="checkbox"/>	<input type="checkbox"/>
Cis-1,2-Dichloroethene	<input checked="" type="checkbox"/>	<input type="checkbox"/>	DDD	<input type="checkbox"/>	<input checked="" type="checkbox"/>
DDT	<input type="checkbox"/>	<input checked="" type="checkbox"/>	delta-Benzenehexachloride	<input checked="" type="checkbox"/>	<input checked="" type="checkbox"/>
Dibutyl phthalate	<input checked="" type="checkbox"/>	<input type="checkbox"/>	Dieldrin	<input checked="" type="checkbox"/>	<input checked="" type="checkbox"/>
Di-n-octyl phthalate	<input checked="" type="checkbox"/>	<input type="checkbox"/>	Dioxin	<input type="checkbox"/>	<input checked="" type="checkbox"/>
Hexachlorobenzene	<input type="checkbox"/>	<input checked="" type="checkbox"/>	Lead	<input checked="" type="checkbox"/>	<input checked="" type="checkbox"/>
Lindane	<input checked="" type="checkbox"/>	<input checked="" type="checkbox"/>	Tetrachloroethene	<input checked="" type="checkbox"/>	<input type="checkbox"/>
Toxaphene	<input type="checkbox"/>	<input checked="" type="checkbox"/>			

GEORGIA ENVIRONMENTAL PROTECTION DIVISION  
HAZARDOUS SITE INVENTORY

Site Number 10063

**SITE NAME:** Rockbridge Square Shopping Center  
**LOCATION:** 1227 Rockbridge Road  
Stone Mountain, Gwinnett County, GA 30087

Latitude 33° 50' 29" N Longitude 84° 07' 57" W

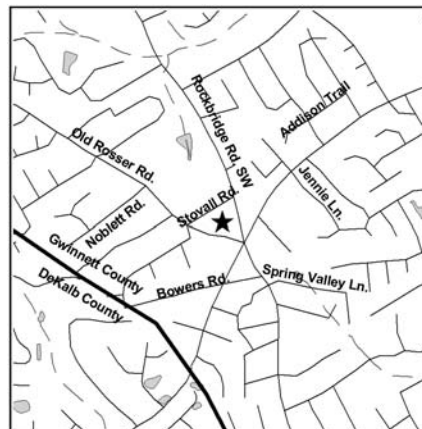
**ACREAGE** 8.89 **PARCEL NUMBER** 6078 047

**DATE LISTED**

6/29/1994

**LAST KNOWN PROPERTY OWNER:**

New Market - Rockbridge, LLC  
3284 Northside Pkwy NW, Ste 150  
Atlanta, GA 30327-2282



**STATUS OF CLEANUP ACTIVITIES:**

Hazardous Site Response Act cleanup levels have been met for source materials and soil. Although directed to by EPD, identified responsible parties are not currently performing the required investigation and/or cleanup under the Hazardous Site Response Act for groundwater. Enforcement is pending.

**CLEANUP PRIORITY:** The Director has designated this site as a Class I

**GA EPD DIRECTOR'S DETERMINATION REGARDING CORRECTIVE ACTION:**

The Director has determined that this site requires corrective action.

**REGULATED SUBSTANCES RELEASED, AND THREATS TO HUMAN HEALTH AND ENVIRONMENT POSED BY THE RELEASE:**

This site has a known release of Tetrachloroethene in soil at levels exceeding the reportable quantity. This site has unlimited access. The nearest resident individual is less than 300 feet from the area affected by the release.

**REGULATED SUBSTANCES:**

Substance Name	GW	Soil	Substance Name	GW	Soil
1,1-Dichloroethane	<input checked="" type="checkbox"/>	<input type="checkbox"/>	Chloroform	<input type="checkbox"/>	<input checked="" type="checkbox"/>
Cis-1,2-Dichloroethene	<input type="checkbox"/>	<input checked="" type="checkbox"/>	Dichloromethane	<input checked="" type="checkbox"/>	<input type="checkbox"/>
Methyl chloride	<input type="checkbox"/>	<input checked="" type="checkbox"/>	Methyl ethyl ketone	<input checked="" type="checkbox"/>	<input type="checkbox"/>
Tetrachloroethene	<input checked="" type="checkbox"/>	<input checked="" type="checkbox"/>	trans-1,2-Dichloroethene	<input type="checkbox"/>	<input checked="" type="checkbox"/>
Trichloroethene	<input checked="" type="checkbox"/>	<input checked="" type="checkbox"/>	Vinyl chloride	<input type="checkbox"/>	<input checked="" type="checkbox"/>

GEORGIA ENVIRONMENTAL PROTECTION DIVISION  
HAZARDOUS SITE INVENTORY

Site Number **10065**

**SITE NAME:** Merck & Company  
**LOCATION:** 3517 Radium Springs Road  
Albany, Dougherty County, GA 31705

Latitude 31° 29' 50 " N

Longitude 84° 07' 57 " W

**ACREAGE** **PARCEL NUMBER**

974.2 00181 / 00001 / 007

**DATE LISTED**

6/29/1994

**LAST KNOWN PROPERTY OWNER:**

Merck Sharpe & Dohme Corp.  
One Merck Drive; Box 100  
Whitehouse Station, NJ 08889



**STATUS OF CLEANUP ACTIVITIES:**

Cleanup activities are being conducted for source materials, soil, and groundwater.

**CLEANUP PRIORITY:** The Director has designated this site as a Class IV

**GA EPD DIRECTOR'S DETERMINATION REGARDING CORRECTIVE ACTION:**

The Director has determined that this site requires corrective action.

**REGULATED SUBSTANCES RELEASED, AND THREATS TO HUMAN HEALTH AND ENVIRONMENT POSED BY THE RELEASE:**

This site has a known release of Dichloromethane in groundwater at levels exceeding the reportable quantity. No human exposure via drinking water is suspected from this release. The nearest drinking water well is less than 0.5 miles from the area affected by the release.

**REGULATED SUBSTANCES:**

Substance Name	GW	Soil	Substance Name	GW	Soil
1,1-Dichloroethene	<input checked="" type="checkbox"/>	<input type="checkbox"/>	Acetone	<input type="checkbox"/>	<input checked="" type="checkbox"/>
Beryllium	<input checked="" type="checkbox"/>	<input type="checkbox"/>	Dichloromethane	<input checked="" type="checkbox"/>	<input checked="" type="checkbox"/>
Toluene	<input checked="" type="checkbox"/>	<input checked="" type="checkbox"/>			

GEORGIA ENVIRONMENTAL PROTECTION DIVISION  
HAZARDOUS SITE INVENTORY

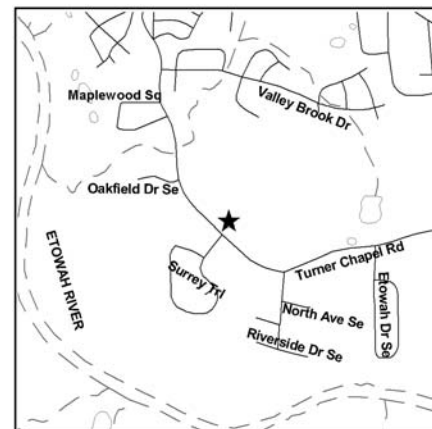
Site Number 10068

**SITE NAME:** Rummel Fibre Company  
**LOCATION:** 607 Turner Chapel Road  
Rome, Floyd County, GA 30161

Latitude 34° 14' 35" N Longitude 85° 08' 00" W

ACREAGE	PARCEL NUMBER	DATE LISTED
16.32	K14 X 150	6/29/1994
1.58	K14 X 151	6/29/1994
10.49	K14 Y 013	6/29/1994

**LAST KNOWN PROPERTY OWNER:**



Walter F. Rummel  
P. O. Box 5081  
Rome, GA 30161

INOHGA, LLC  
1515 Des Peres Rd, Suite 300  
Saint Louis, MO 63131

RUMMEL  
697 Rahway Ave  
Union, NJ 07083

**STATUS OF CLEANUP ACTIVITIES:**

Hazardous Site Response Act cleanup levels have been met for source materials and soil. Cleanup activities are being conducted for groundwater.

**CLEANUP PRIORITY:** The Director has designated this site as a Class V

**GA EPD DIRECTOR'S DETERMINATION REGARDING CORRECTIVE ACTION:**

The Director has determined that this site requires corrective action.

**REGULATED SUBSTANCES RELEASED, AND THREATS TO HUMAN HEALTH AND ENVIRONMENT POSED BY THE RELEASE:**

This site has a known release of Trichloroethene in groundwater at levels exceeding the reportable quantity. This release has resulted in known human exposure greater than or equal to the MCL for Trichloroethene.

**REGULATED SUBSTANCES:**

Substance Name	GW	Soil	Substance Name	GW	Soil
1,1,1-Trichloroethane	<input checked="" type="checkbox"/>	<input type="checkbox"/>	1,1,2-Trichloroethane	<input checked="" type="checkbox"/>	<input type="checkbox"/>
1,1-Dichloroethane	<input checked="" type="checkbox"/>	<input type="checkbox"/>	1,1-Dichloroethene	<input checked="" type="checkbox"/>	<input type="checkbox"/>
Acetone	<input checked="" type="checkbox"/>	<input checked="" type="checkbox"/>	Arsenic	<input type="checkbox"/>	<input checked="" type="checkbox"/>
Cis-1,2-Dichloroethene	<input checked="" type="checkbox"/>	<input type="checkbox"/>	Copper	<input checked="" type="checkbox"/>	<input checked="" type="checkbox"/>
Cyanides (soluble salts and complexes) n.o.s.	<input type="checkbox"/>	<input checked="" type="checkbox"/>	Ethylbenzene	<input checked="" type="checkbox"/>	<input type="checkbox"/>
Tetrachloroethene	<input checked="" type="checkbox"/>	<input type="checkbox"/>	Toluene	<input checked="" type="checkbox"/>	<input checked="" type="checkbox"/>
trans-1,2-Dichloroethene	<input checked="" type="checkbox"/>	<input checked="" type="checkbox"/>	Trichloroethene	<input checked="" type="checkbox"/>	<input checked="" type="checkbox"/>
Vinyl chloride	<input checked="" type="checkbox"/>	<input type="checkbox"/>	Xylenes	<input checked="" type="checkbox"/>	<input checked="" type="checkbox"/>

GEORGIA ENVIRONMENTAL PROTECTION DIVISION  
HAZARDOUS SITE INVENTORY

Site Number 10070

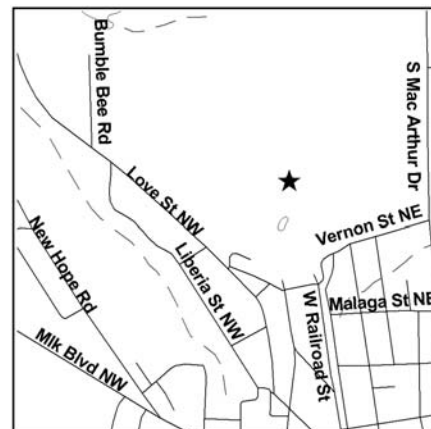
**SITE NAME:** Pelham Phosphate Company  
**LOCATION:** West Railroad St.  
Pelham, Mitchell County, GA 31779

Latitude 31° 08' 28 " N Longitude 84° 09' 17 " W

**ACREAGE** 63.23 **PARCEL NUMBER** 01010-014-000 **DATE LISTED** 6/29/1994

**LAST KNOWN PROPERTY OWNER:**

Pelham Phosphate Company, c/o Jerry Stoller  
8582 Caty Freeway, Suite 200  
Houston, TX 77024



**STATUS OF CLEANUP ACTIVITIES:**

Identified responsible parties are unable or unwilling to conduct the required investigation and/or cleanup under the Hazardous Site Response Act for source materials, soil, and groundwater. EPD may perform these actions using state funding from the Hazardous Waste Trust Fund and may lien the property or pursue cost recovery.

**CLEANUP PRIORITY:** The Director has designated this site as a Class I

**GA EPD DIRECTOR'S DETERMINATION REGARDING CORRECTIVE ACTION:**

The Director has determined that this site requires corrective action.

**REGULATED SUBSTANCES RELEASED, AND THREATS TO HUMAN HEALTH AND ENVIRONMENT POSED BY THE RELEASE:**

This site has a release of Lead that exceeds a reportable quantity because it has the potential to contaminate groundwater. The nearest drinking water well is less than 0.5 miles from the area affected by the release.

This site has a known release of Lead in soil at levels exceeding the reportable quantity. This site has unlimited access. The nearest resident individual is between 301 and 1000 feet from the area affected by the release.

**REGULATED SUBSTANCES:**

Substance Name	GW	Soil	Substance Name	GW	Soil
Arsenic	<input type="checkbox"/>	<input checked="" type="checkbox"/>	Barium	<input type="checkbox"/>	<input checked="" type="checkbox"/>
Cadmium	<input type="checkbox"/>	<input checked="" type="checkbox"/>	Chromium	<input type="checkbox"/>	<input checked="" type="checkbox"/>
Lead	<input checked="" type="checkbox"/>	<input checked="" type="checkbox"/>	Silver	<input type="checkbox"/>	<input checked="" type="checkbox"/>
Zinc	<input checked="" type="checkbox"/>	<input checked="" type="checkbox"/>			

**GEORGIA ENVIRONMENTAL PROTECTION DIVISION  
HAZARDOUS SITE INVENTORY**

Site Number **10072**

**SITE NAME:** General Electric - Apparatus Service Center  
**LOCATION:** 5035 Peachtree Industrial Blvd.  
Chamblee, Dekalb County, GA 30341

Latitude 33° 53' 10" N Longitude 84° 18' 50" W

**ACREAGE** **PARCEL NUMBER**

5.32 18 278 14 001

**DATE LISTED**

6/29/1994

**LAST KNOWN PROPERTY OWNER:**

General Electric Company  
PO Box 4900  
Scottsdale, AZ 85261



EPD received notification of a release to the following property(s), and determined on the indicated date that the property should be sublisted as part of this site.

PARCEL NAME	ACREAGE	PARCEL NUMBER	DATE LISTED
5105 Peachtree Industrial Blvd. (Salt Lick Ptnrs)	1.95	18-300-09-005, 006	3/24/2006
Walmart (Chamblee Retail Investment, LLC)	1.93	18-300-03-001	10/15/2004
Peachtree McGaw LLC c/o Mr. Michael Perkins (GPC)	2.03	18-300-09-002	3/29/2004

**STATUS OF CLEANUP ACTIVITIES:**

Cleanup activities are being conducted for source materials, soil, and groundwater.

**CLEANUP PRIORITY:** The Director has designated this site as a Class I

**GA EPD DIRECTOR'S DETERMINATION REGARDING CORRECTIVE ACTION:**

The Director has determined that this site requires corrective action.

**REGULATED SUBSTANCES RELEASED, AND THREATS TO HUMAN HEALTH AND ENVIRONMENT POSED BY THE RELEASE:**

This site has a known release of PCBs in soil at levels exceeding the reportable quantity. This site has limited access. The nearest resident individual is less than 300 feet from the area affected by the release.

**REGULATED SUBSTANCES:**

Substance Name	GW	Soil	Substance Name	GW	Soil
1,1,1-Trichloroethane	<input checked="" type="checkbox"/>	<input checked="" type="checkbox"/>	1,1,2-Trichloroethane	<input checked="" type="checkbox"/>	<input checked="" type="checkbox"/>
1,1-Dichloroethane	<input checked="" type="checkbox"/>	<input checked="" type="checkbox"/>	1,1-Dichloroethene	<input checked="" type="checkbox"/>	<input checked="" type="checkbox"/>
1,2,4-Trichlorobenzene	<input checked="" type="checkbox"/>	<input type="checkbox"/>	1,2-Dichloroethane	<input checked="" type="checkbox"/>	<input type="checkbox"/>
Acetone	<input checked="" type="checkbox"/>	<input type="checkbox"/>	Benzene	<input checked="" type="checkbox"/>	<input checked="" type="checkbox"/>
Chlorobenzene	<input checked="" type="checkbox"/>	<input checked="" type="checkbox"/>	Chloroethane	<input checked="" type="checkbox"/>	<input type="checkbox"/>
Cis-1,2-Dichloroethene	<input checked="" type="checkbox"/>	<input checked="" type="checkbox"/>	Dichlorobenzene, N.O.S.	<input checked="" type="checkbox"/>	<input type="checkbox"/>
Dichloromethane	<input checked="" type="checkbox"/>	<input type="checkbox"/>	Ethylbenzene	<input checked="" type="checkbox"/>	<input checked="" type="checkbox"/>
m-Dichlorobenzene	<input type="checkbox"/>	<input checked="" type="checkbox"/>	Methyl ethyl ketone	<input type="checkbox"/>	<input checked="" type="checkbox"/>
Methyl isobutyl ketone	<input checked="" type="checkbox"/>	<input type="checkbox"/>	Naphthalene	<input checked="" type="checkbox"/>	<input checked="" type="checkbox"/>
PCBs	<input checked="" type="checkbox"/>	<input checked="" type="checkbox"/>	p-Dichlorobenzene	<input type="checkbox"/>	<input checked="" type="checkbox"/>
Tetrachloroethene	<input checked="" type="checkbox"/>	<input checked="" type="checkbox"/>	Toluene	<input checked="" type="checkbox"/>	<input checked="" type="checkbox"/>
Trichloroethene	<input checked="" type="checkbox"/>	<input checked="" type="checkbox"/>	Vinyl chloride	<input checked="" type="checkbox"/>	<input checked="" type="checkbox"/>
Xylenes	<input checked="" type="checkbox"/>	<input checked="" type="checkbox"/>			

GEORGIA ENVIRONMENTAL PROTECTION DIVISION  
HAZARDOUS SITE INVENTORY

Site Number 10077

**SITE NAME:** 1610 Southland Circle (fka "Indcon")  
**LOCATION:** 1610 Southland Circle  
Atlanta, Fulton County, GA 30328

Latitude 33° 48' 06" N

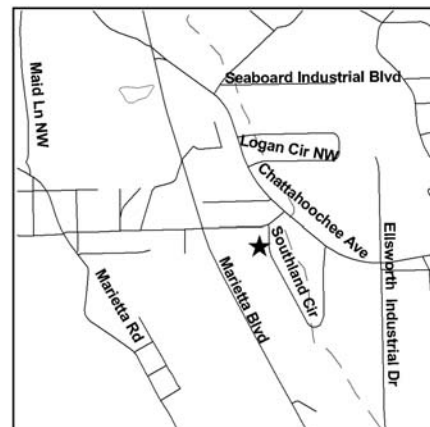
Longitude 84° 26' 00" W

**ACREAGE** 1.4 **PARCEL NUMBER** 17 0192-LL-051-6

**DATE LISTED** 6/29/1994

**LAST KNOWN PROPERTY OWNER:**

GTG Properties LLC  
1610 Southland Circle  
Atlanta, GA 30328



**STATUS OF CLEANUP ACTIVITIES:**

Cleanup activities are being conducted for source materials, soil, and groundwater.

**CLEANUP PRIORITY:** The Director has designated this site as a Class V

**GA EPD DIRECTOR'S DETERMINATION REGARDING CORRECTIVE ACTION:**

The Director has determined that this site requires corrective action.

**REGULATED SUBSTANCES RELEASED, AND THREATS TO HUMAN HEALTH AND ENVIRONMENT POSED BY THE RELEASE:**

This site has a known release of PCBs in soil at levels exceeding the reportable quantity. This site has limited access. The nearest resident individual is less than 300 feet from the area affected by the release.

**REGULATED SUBSTANCES:**

Substance Name	GW	Soil	Substance Name	GW	Soil
1,1-Dichloroethane	<input checked="" type="checkbox"/>	<input checked="" type="checkbox"/>	1,2,4-Trichlorobenzene	<input checked="" type="checkbox"/>	<input checked="" type="checkbox"/>
1,2-Dichlorobenzene	<input checked="" type="checkbox"/>	<input checked="" type="checkbox"/>	1,2-Dichloroethane	<input checked="" type="checkbox"/>	<input type="checkbox"/>
Acetone	<input checked="" type="checkbox"/>	<input checked="" type="checkbox"/>	Carbon disulfide	<input type="checkbox"/>	<input checked="" type="checkbox"/>
Chloroethane	<input checked="" type="checkbox"/>	<input type="checkbox"/>	Chloroform	<input checked="" type="checkbox"/>	<input type="checkbox"/>
Cis-1,2-Dichloroethene	<input checked="" type="checkbox"/>	<input checked="" type="checkbox"/>	Cumene	<input checked="" type="checkbox"/>	<input checked="" type="checkbox"/>
Dibromochloromethane	<input checked="" type="checkbox"/>	<input type="checkbox"/>	Dichloroethylene, N.O.S.	<input checked="" type="checkbox"/>	<input checked="" type="checkbox"/>
Ethylbenzene	<input checked="" type="checkbox"/>	<input checked="" type="checkbox"/>	Fluorene	<input type="checkbox"/>	<input checked="" type="checkbox"/>
Naphthalene	<input type="checkbox"/>	<input checked="" type="checkbox"/>	PCBs	<input checked="" type="checkbox"/>	<input checked="" type="checkbox"/>
Phenanthrene	<input type="checkbox"/>	<input checked="" type="checkbox"/>	Pyrene	<input type="checkbox"/>	<input checked="" type="checkbox"/>
Tetrachloroethene	<input checked="" type="checkbox"/>	<input checked="" type="checkbox"/>	Toluene	<input type="checkbox"/>	<input checked="" type="checkbox"/>
Trichloroethene	<input checked="" type="checkbox"/>	<input checked="" type="checkbox"/>	Trichlorofluoromethane	<input checked="" type="checkbox"/>	<input checked="" type="checkbox"/>
Vinyl chloride	<input checked="" type="checkbox"/>	<input checked="" type="checkbox"/>	Xylenes	<input checked="" type="checkbox"/>	<input checked="" type="checkbox"/>

GEORGIA ENVIRONMENTAL PROTECTION DIVISION  
HAZARDOUS SITE INVENTORY

Site Number 10082

**SITE NAME:** Univar USA Inc.  
**LOCATION:** 2145 Skyland Court  
Norcross, Gwinnett County, GA 30071-2960

Latitude 33° 54' 46" N Longitude 84° 13' 51" W

**ACREAGE PARCEL NUMBER**

6.63 R 6222 010

1.67 R 6221 023

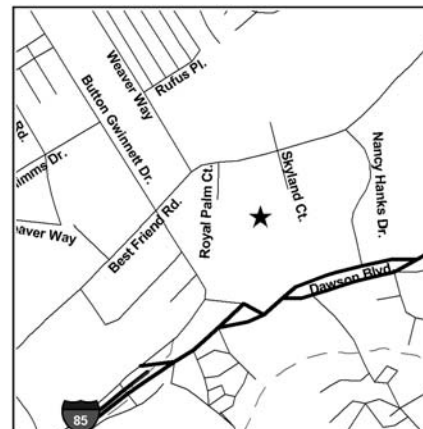
**DATE LISTED**

6/29/1994

6/29/1994

**LAST KNOWN PROPERTY OWNER:**

Univar USA Inc  
W205 N6849 Woodward Ct.  
Menomonee Falls, WI 53051



**STATUS OF CLEANUP ACTIVITIES:**

Cleanup activities are being conducted for source materials, soil, and groundwater.

**CLEANUP PRIORITY:** The Director has designated this site as a Class II

**GA EPD DIRECTOR'S DETERMINATION REGARDING CORRECTIVE ACTION:**

Pending

**REGULATED SUBSTANCES RELEASED, AND THREATS TO HUMAN HEALTH AND ENVIRONMENT POSED BY THE RELEASE:**

This site has a known release of Vinyl chloride in groundwater at levels exceeding the reportable quantity. No human exposure via drinking water is suspected from this release. The nearest drinking water well is between 0.5 and 1 miles from the area affected by the release.

**REGULATED SUBSTANCES:**

Substance Name	GW	Soil	Substance Name	GW	Soil
1,1,1-Trichloroethane	<input checked="" type="checkbox"/>	<input type="checkbox"/>	1,1-Dichloroethane	<input checked="" type="checkbox"/>	<input type="checkbox"/>
1,1-Dichloroethene	<input checked="" type="checkbox"/>	<input type="checkbox"/>	Benzene	<input checked="" type="checkbox"/>	<input type="checkbox"/>
Dichloromethane	<input checked="" type="checkbox"/>	<input type="checkbox"/>	Ethylbenzene	<input checked="" type="checkbox"/>	<input type="checkbox"/>
Tetrachloroethene	<input checked="" type="checkbox"/>	<input type="checkbox"/>	Toluene	<input checked="" type="checkbox"/>	<input type="checkbox"/>
Trichloroethene	<input checked="" type="checkbox"/>	<input type="checkbox"/>	Vinyl chloride	<input checked="" type="checkbox"/>	<input type="checkbox"/>
Xylenes	<input checked="" type="checkbox"/>	<input type="checkbox"/>			



GEORGIA ENVIRONMENTAL PROTECTION DIVISION  
HAZARDOUS SITE INVENTORY

Site Number 10083

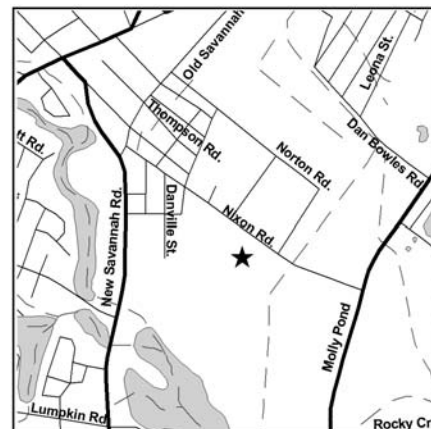
**SITE NAME:** Southern Wood Piedmont - Augusta  
**LOCATION:** 1650 Nixon Road  
Augusta, Richmond County, GA 30906

Latitude 33° 25' 32" N Longitude 81° 59' 59" W

**ACREAGE** 78.48 **PARCEL NUMBER** 099-0-054-00-0 **DATE LISTED** 6/29/1994

**LAST KNOWN PROPERTY OWNER:**

Southern Wood Piedmont Company  
1301 Riverplace Blvd., Suite 2300  
Jacksonville, FL 32207



**STATUS OF CLEANUP ACTIVITIES:**

Cleanup activities are being conducted for source materials, soil, and groundwater.

**CLEANUP PRIORITY:** The Director has designated this site as a Class IV

**GA EPD DIRECTOR'S DETERMINATION REGARDING CORRECTIVE ACTION:**

The Director has determined that this site requires corrective action.

**REGULATED SUBSTANCES RELEASED, AND THREATS TO HUMAN HEALTH AND ENVIRONMENT POSED BY THE RELEASE:**

This site has a known release of Benzo(a)pyrene in soil at levels exceeding the reportable quantity. This site has limited access. The nearest resident individual is less than 300 feet from the area affected by the release.

**REGULATED SUBSTANCES:**

Substance Name	GW	Soil	Substance Name	GW	Soil
Acenaphthene	<input type="checkbox"/>	<input checked="" type="checkbox"/>	Anthracene	<input checked="" type="checkbox"/>	<input checked="" type="checkbox"/>
Arsenic	<input checked="" type="checkbox"/>	<input checked="" type="checkbox"/>	Barium	<input checked="" type="checkbox"/>	<input checked="" type="checkbox"/>
Benzene	<input checked="" type="checkbox"/>	<input type="checkbox"/>	Benzo(a)anthracene	<input type="checkbox"/>	<input checked="" type="checkbox"/>
Benzo(a)pyrene	<input type="checkbox"/>	<input checked="" type="checkbox"/>	Benzo(b)fluoranthene	<input type="checkbox"/>	<input checked="" type="checkbox"/>
Chromium	<input checked="" type="checkbox"/>	<input type="checkbox"/>	Ethylbenzene	<input checked="" type="checkbox"/>	<input type="checkbox"/>
Fluoranthene	<input checked="" type="checkbox"/>	<input checked="" type="checkbox"/>	Fluorene	<input checked="" type="checkbox"/>	<input type="checkbox"/>
Lead	<input checked="" type="checkbox"/>	<input checked="" type="checkbox"/>	Mercury	<input checked="" type="checkbox"/>	<input checked="" type="checkbox"/>
Naphthalene	<input checked="" type="checkbox"/>	<input checked="" type="checkbox"/>	Nickel	<input checked="" type="checkbox"/>	<input checked="" type="checkbox"/>
Pentachlorophenol	<input type="checkbox"/>	<input checked="" type="checkbox"/>	Phenol	<input checked="" type="checkbox"/>	<input type="checkbox"/>
Pyrene	<input checked="" type="checkbox"/>	<input type="checkbox"/>	Styrene	<input checked="" type="checkbox"/>	<input type="checkbox"/>
Toluene	<input checked="" type="checkbox"/>	<input checked="" type="checkbox"/>	Xylenes	<input checked="" type="checkbox"/>	<input type="checkbox"/>
Zinc	<input checked="" type="checkbox"/>	<input checked="" type="checkbox"/>			

GEORGIA ENVIRONMENTAL PROTECTION DIVISION  
HAZARDOUS SITE INVENTORY

Site Number 10084

**SITE NAME:** Southern Wood Piedmont - East Point  
**LOCATION:** 1745 Connally Drive  
East Point, Fulton County, GA 30344

Latitude 33° 41' 24" N

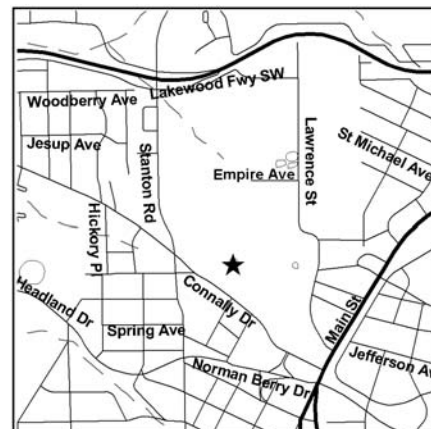
Longitude 84° 26' 41" W

**ACREAGE** 38.4 **PARCEL NUMBER** 14-0155-LL-033-6

**DATE LISTED** 6/29/1994

**LAST KNOWN PROPERTY OWNER:**

Southern Wood Piedmont Company  
1301 Riverplace Blvd., Suite 2300  
Jacksonville, FL 32207



**STATUS OF CLEANUP ACTIVITIES:**

Cleanup activities are being conducted for source materials, soil, and groundwater.

**CLEANUP PRIORITY:** The Director has designated this site as a Class IV

**GA EPD DIRECTOR'S DETERMINATION REGARDING CORRECTIVE ACTION:**

The Director has determined that this site requires corrective action.

**REGULATED SUBSTANCES RELEASED, AND THREATS TO HUMAN HEALTH AND ENVIRONMENT POSED BY THE RELEASE:**

This site has a known release of Benzo(a)pyrene in soil at levels exceeding the reportable quantity. This site has limited access. The nearest resident individual is less than 300 feet from the area affected by the release.

**REGULATED SUBSTANCES:**

Substance Name	GW	Soil	Substance Name	GW	Soil
2,4-Dimethylphenol	<input checked="" type="checkbox"/>	<input type="checkbox"/>	Acenaphthene	<input type="checkbox"/>	<input checked="" type="checkbox"/>
Arsenic	<input type="checkbox"/>	<input checked="" type="checkbox"/>	Benzene	<input checked="" type="checkbox"/>	<input type="checkbox"/>
Benzo(a)anthracene	<input type="checkbox"/>	<input checked="" type="checkbox"/>	Benzo(a)pyrene	<input type="checkbox"/>	<input checked="" type="checkbox"/>
Benzo(b)fluoranthene	<input type="checkbox"/>	<input checked="" type="checkbox"/>	Beryllium	<input checked="" type="checkbox"/>	<input type="checkbox"/>
Chromium	<input checked="" type="checkbox"/>	<input checked="" type="checkbox"/>	Dibenzo(a,h)anthracene	<input type="checkbox"/>	<input checked="" type="checkbox"/>
Ethylbenzene	<input checked="" type="checkbox"/>	<input type="checkbox"/>	Fluoranthene	<input checked="" type="checkbox"/>	<input checked="" type="checkbox"/>
Fluorene	<input checked="" type="checkbox"/>	<input checked="" type="checkbox"/>	Lead	<input checked="" type="checkbox"/>	<input type="checkbox"/>
m-Cresol	<input checked="" type="checkbox"/>	<input type="checkbox"/>	Naphthalene	<input checked="" type="checkbox"/>	<input checked="" type="checkbox"/>
Nickel	<input checked="" type="checkbox"/>	<input type="checkbox"/>	p-Cresol	<input checked="" type="checkbox"/>	<input type="checkbox"/>
Pentachlorophenol	<input type="checkbox"/>	<input checked="" type="checkbox"/>	Pyrene	<input checked="" type="checkbox"/>	<input type="checkbox"/>
Styrene	<input checked="" type="checkbox"/>	<input type="checkbox"/>	Toluene	<input checked="" type="checkbox"/>	<input type="checkbox"/>
Xylenes	<input checked="" type="checkbox"/>	<input type="checkbox"/>			

GEORGIA ENVIRONMENTAL PROTECTION DIVISION  
HAZARDOUS SITE INVENTORY

Site Number 10085

**SITE NAME:** PPG Industries (former)  
**LOCATION:** 801 Valley Drive  
Perry, Houston County, GA 31069

Latitude 32° 27' 41" N

Longitude 83° 45' 52" W

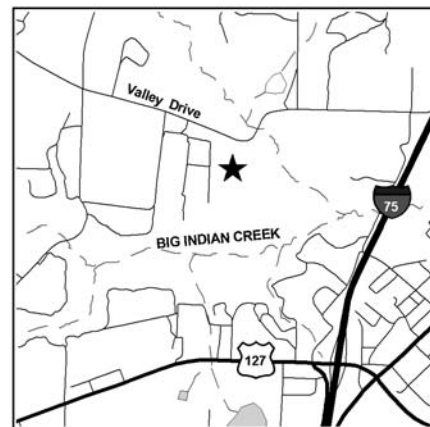
**ACREAGE** 177.43 **PARCEL NUMBER** 0P0370001000

**DATE LISTED**

6/29/1994

**LAST KNOWN PROPERTY OWNER:**

Gilmer Warehouse & Logistics, LLC  
801 Valley Drive  
Perry, GA 31069



**STATUS OF CLEANUP ACTIVITIES:**

Cleanup activities are being conducted for source materials, soil, and groundwater.

**CLEANUP PRIORITY:** The Director has designated this site as a Class V

**GA EPD DIRECTOR'S DETERMINATION REGARDING CORRECTIVE ACTION:**

The Director has determined that this site requires corrective action.

**REGULATED SUBSTANCES RELEASED, AND THREATS TO HUMAN HEALTH AND ENVIRONMENT POSED BY THE RELEASE:**

This site has a known release of 1,1-Dichloroethene in groundwater at levels exceeding the reportable quantity. No human exposure via drinking water is suspected from this release. The nearest drinking water well is between 0.5 and 1 miles from the area affected by the release.

**REGULATED SUBSTANCES:**

Substance Name	GW	Soil	Substance Name	GW	Soil
1,1,1-Trichloroethane	<input checked="" type="checkbox"/>	<input type="checkbox"/>	1,1-Dichloroethene	<input checked="" type="checkbox"/>	<input type="checkbox"/>
Acetone	<input checked="" type="checkbox"/>	<input type="checkbox"/>	Cis-1,2-Dichloroethene	<input checked="" type="checkbox"/>	<input type="checkbox"/>
Dichloromethane	<input checked="" type="checkbox"/>	<input type="checkbox"/>	Tetrachloroethene	<input checked="" type="checkbox"/>	<input type="checkbox"/>
trans-1,2-Dichloroethene	<input checked="" type="checkbox"/>	<input type="checkbox"/>	Trichloroethene	<input checked="" type="checkbox"/>	<input type="checkbox"/>

GEORGIA ENVIRONMENTAL PROTECTION DIVISION  
HAZARDOUS SITE INVENTORY

Site Number 10089

**SITE NAME:** Southern Bag Corp  
**LOCATION:** 910 River Street  
Valdosta, Lowndes County, GA 31603

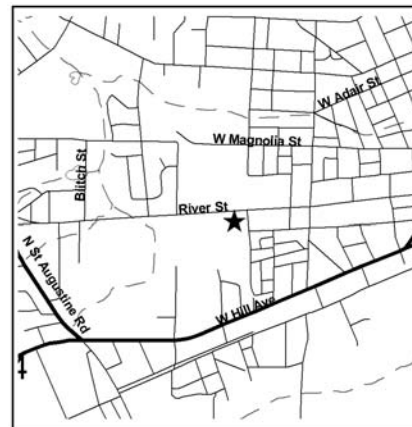
Latitude 30° 49' 48" N Longitude 83° 17' 43" W

ACREAGE	PARCEL NUMBER	DATE LISTED
22.79	0119A026	6/29/1994
2.2	0119A027	6/29/1994
9.08	0119B003	6/29/1994
0.31	0119B004	6/29/1994

**LAST KNOWN PROPERTY OWNER:**

Dowling Bag Co. C/O Hood Packaging Corporation  
25 Woodgreen Place  
Madison, MS 39110

SIS Properties LLC  
807 River St  
Valdosta, GA 31601



**STATUS OF CLEANUP ACTIVITIES:**

Cleanup activities are being conducted for source materials, soil, and groundwater.

**CLEANUP PRIORITY:** The Director has designated this site as a Class V

**GA EPD DIRECTOR'S DETERMINATION REGARDING CORRECTIVE ACTION:**

The Director has determined that this site requires corrective action.

**REGULATED SUBSTANCES RELEASED, AND THREATS TO HUMAN HEALTH AND ENVIRONMENT POSED BY THE RELEASE:**

This site has a release of Lead that exceeds a reportable quantity because it has the potential to contaminate groundwater. The nearest drinking water well is between 0.5 and 1 miles from the area affected by the release.

This site has a known release of Lead in soil at levels exceeding the reportable quantity. This site has limited access. The nearest resident individual is between 301 and 1000 feet from the area affected by the release.

**REGULATED SUBSTANCES:**

Substance Name	GW	Soil	Substance Name	GW	Soil
Arsenic	<input checked="" type="checkbox"/>	<input checked="" type="checkbox"/>	Barium	<input checked="" type="checkbox"/>	<input checked="" type="checkbox"/>
Lead	<input checked="" type="checkbox"/>	<input checked="" type="checkbox"/>	Zinc	<input type="checkbox"/>	<input checked="" type="checkbox"/>

GEORGIA ENVIRONMENTAL PROTECTION DIVISION  
HAZARDOUS SITE INVENTORY

Site Number 10090

**SITE NAME:** Bonnell Aluminum  
**LOCATION:** 25 Bonnell Street  
Newnan, Coweta County, GA 30263

Latitude 33° 22' 55" N Longitude 84° 49' 00" W

**ACREAGE PARCEL NUMBER**

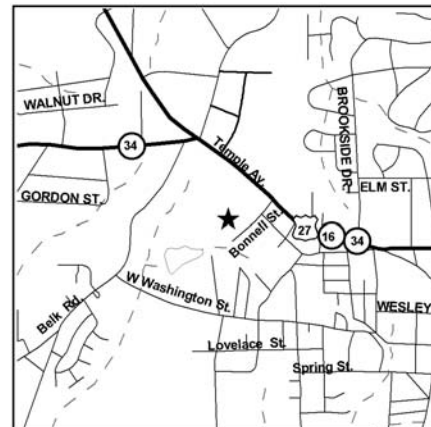
13.44 N43 016  
36.7 N42 0002 007  
37 N41 0001 001  
0.67 N23 0002 001  
0.69 N41 0004 007A

**DATE LISTED**

6/29/1994  
6/29/1994  
6/29/1994  
6/29/1994  
6/29/1994

**LAST KNOWN PROPERTY OWNER:**

Bonnell Aluminum  
P.O. Box 428  
Newnan, GA 30264



**STATUS OF CLEANUP ACTIVITIES:**

Cleanup activities are being conducted for source materials, soil, and groundwater.

**CLEANUP PRIORITY:** The Director has designated this site as a Class IV

**GA EPD DIRECTOR'S DETERMINATION REGARDING CORRECTIVE ACTION:**

The Director has determined that this site requires corrective action.

**REGULATED SUBSTANCES RELEASED, AND THREATS TO HUMAN HEALTH AND ENVIRONMENT POSED BY THE RELEASE:**

This site has a known release of Chromium in groundwater at levels exceeding the reportable quantity. No human exposure via drinking water is suspected from this release. The nearest drinking water well is between 0.5 and 1 miles from the area affected by the release.

**REGULATED SUBSTANCES:**

Substance Name	GW	Soil	Substance Name	GW	Soil
1,1,1-Trichloroethane	<input checked="" type="checkbox"/>	<input type="checkbox"/>	1,1-Dichloroethane	<input checked="" type="checkbox"/>	<input type="checkbox"/>
Barium	<input checked="" type="checkbox"/>	<input type="checkbox"/>	Cadmium	<input checked="" type="checkbox"/>	<input type="checkbox"/>
Chloroform	<input checked="" type="checkbox"/>	<input type="checkbox"/>	Chromium	<input checked="" type="checkbox"/>	<input checked="" type="checkbox"/>
Cis-1,2-Dichloroethene	<input checked="" type="checkbox"/>	<input type="checkbox"/>	Ethylbenzene	<input checked="" type="checkbox"/>	<input type="checkbox"/>
Lead	<input checked="" type="checkbox"/>	<input type="checkbox"/>	Naphthalene	<input checked="" type="checkbox"/>	<input type="checkbox"/>
Nickel	<input checked="" type="checkbox"/>	<input type="checkbox"/>	Tetrachloroethene	<input checked="" type="checkbox"/>	<input type="checkbox"/>
Toluene	<input checked="" type="checkbox"/>	<input type="checkbox"/>	Trichloroethene	<input checked="" type="checkbox"/>	<input type="checkbox"/>
Xylenes	<input checked="" type="checkbox"/>	<input type="checkbox"/>			

GEORGIA ENVIRONMENTAL PROTECTION DIVISION  
HAZARDOUS SITE INVENTORY

Site Number 10091

**SITE NAME:** Travis Field/Savannah International Airport  
**LOCATION:** Airport Commission, 400 Airway Avenue  
Savannah, Chatham County, GA 31408

Latitude 32° 06' 58" N Longitude 81° 11' 26" W

**ACREAGE PARCEL NUMBER**

265.54 6-0986-01-002  
77.19 2-0984-01-001

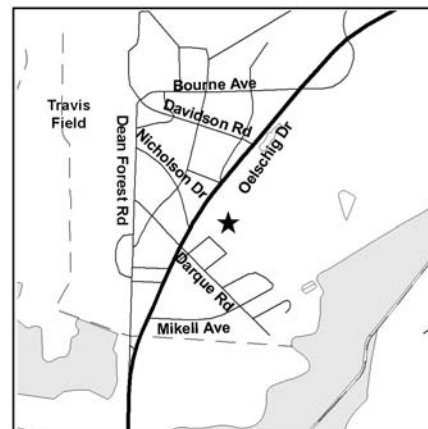
**DATE LISTED**

6/29/1994  
6/29/1994

**LAST KNOWN PROPERTY OWNER:**

Savannah Airport Commission (Attn: Bill Johnson)  
400 Airways Avenue  
Savannah, GA 31408

Norfolk Southern Railway Company, Attn: Arnie  
Reddick  
One Charlie Gay Drive  
Garden City, GA 31408



**STATUS OF CLEANUP ACTIVITIES:**

Investigations are being conducted to determine how much cleanup is necessary for source materials and groundwater.

**CLEANUP PRIORITY:** The Director has designated this site as a Class II

**GA EPD DIRECTOR'S DETERMINATION REGARDING CORRECTIVE ACTION:**

Pending

**REGULATED SUBSTANCES RELEASED, AND THREATS TO HUMAN HEALTH AND ENVIRONMENT POSED BY THE RELEASE:**

This site has a known release of Chromium in groundwater at levels exceeding the reportable quantity. No human exposure via drinking water is suspected from this release. The nearest drinking water well is less than 0.5 miles from the area affected by the release.

This site has a known release of Lead in soil at levels exceeding the reportable quantity. This site has limited access. The nearest resident individual is less than 300 feet from the area affected by the release.

**REGULATED SUBSTANCES:**

Substance Name	GW	Soil	Substance Name	GW	Soil
2,6-Dinitrotoluene	<input type="checkbox"/>	<input checked="" type="checkbox"/>	Acetone	<input checked="" type="checkbox"/>	<input checked="" type="checkbox"/>
Arsenic	<input checked="" type="checkbox"/>	<input checked="" type="checkbox"/>	Beryllium	<input checked="" type="checkbox"/>	<input checked="" type="checkbox"/>
beta-Benzenehexachloride	<input checked="" type="checkbox"/>	<input type="checkbox"/>	bis(2-Ethylhexyl) phthalate	<input type="checkbox"/>	<input checked="" type="checkbox"/>
Cadmium	<input type="checkbox"/>	<input checked="" type="checkbox"/>	Carbon disulfide	<input checked="" type="checkbox"/>	<input type="checkbox"/>
Chromium	<input checked="" type="checkbox"/>	<input checked="" type="checkbox"/>	Copper	<input type="checkbox"/>	<input checked="" type="checkbox"/>
DDD	<input type="checkbox"/>	<input checked="" type="checkbox"/>	DDE	<input type="checkbox"/>	<input checked="" type="checkbox"/>
DDT	<input type="checkbox"/>	<input checked="" type="checkbox"/>	Dichloromethane	<input checked="" type="checkbox"/>	<input checked="" type="checkbox"/>
Dichloromethane	<input type="checkbox"/>	<input checked="" type="checkbox"/>	Endrin	<input type="checkbox"/>	<input checked="" type="checkbox"/>
Ethylbenzene	<input type="checkbox"/>	<input checked="" type="checkbox"/>	Indeno(1,2,3-cd)pyrene	<input type="checkbox"/>	<input checked="" type="checkbox"/>
Lead	<input checked="" type="checkbox"/>	<input checked="" type="checkbox"/>	Mercury	<input checked="" type="checkbox"/>	<input checked="" type="checkbox"/>
Methyl ethyl ketone	<input type="checkbox"/>	<input checked="" type="checkbox"/>	Nickel	<input type="checkbox"/>	<input checked="" type="checkbox"/>
Silver	<input type="checkbox"/>	<input checked="" type="checkbox"/>	Toluene	<input type="checkbox"/>	<input checked="" type="checkbox"/>
Trichloroethene	<input type="checkbox"/>	<input checked="" type="checkbox"/>	Xylenes	<input type="checkbox"/>	<input checked="" type="checkbox"/>
Zinc	<input checked="" type="checkbox"/>	<input checked="" type="checkbox"/>			

GEORGIA ENVIRONMENTAL PROTECTION DIVISION  
HAZARDOUS SITE INVENTORY

Site Number 10092

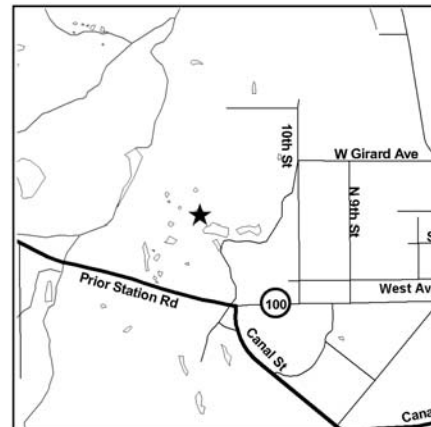
**SITE NAME:** Cedartown Municipal Landfill - Former NPL Site  
**LOCATION:** 10th Street (1.8 miles west of Cedartown)  
Cedartown, Polk County, GA 30125

Latitude 34° 00' 53" N Longitude 85° 17' 15" W

ACREAGE	PARCEL NUMBER	DATE LISTED
4.34	024-005A	6/19/1995
86.8	018-033A	6/29/1994
12.68	024-010A	6/29/1994
17.24	024-007	6/29/1994

**LAST KNOWN PROPERTY OWNER:**

City of Cedartown - City Manager  
City Hall, 201 East Avenue  
Cedartown, GA 30125



**STATUS OF CLEANUP ACTIVITIES:**

Cleanup activities are being conducted for source materials and groundwater.

**CLEANUP PRIORITY:** The Director has designated this site as a Class IV

**GA EPD DIRECTOR'S DETERMINATION REGARDING CORRECTIVE ACTION:**

The Director has determined that this site requires corrective action.

**REGULATED SUBSTANCES RELEASED, AND THREATS TO HUMAN HEALTH AND ENVIRONMENT POSED BY THE RELEASE:**

This site has a release of Chromium that exceeds a reportable quantity because it has the potential to contaminate groundwater. The nearest drinking water well is between 0.5 and 1 miles from the area affected by the release.

**REGULATED SUBSTANCES:**

Substance Name	GW	Soil	Substance Name	GW	Soil
1,2-Dichloroethane	<input checked="" type="checkbox"/>	<input type="checkbox"/>	Arsenic	<input checked="" type="checkbox"/>	<input type="checkbox"/>
Barium	<input checked="" type="checkbox"/>	<input checked="" type="checkbox"/>	Benzene	<input type="checkbox"/>	<input checked="" type="checkbox"/>
Beryllium	<input type="checkbox"/>	<input checked="" type="checkbox"/>	bis(2-Ethylhexyl) phthalate	<input type="checkbox"/>	<input checked="" type="checkbox"/>
Cadmium	<input type="checkbox"/>	<input checked="" type="checkbox"/>	Chromium	<input checked="" type="checkbox"/>	<input checked="" type="checkbox"/>
Copper	<input type="checkbox"/>	<input checked="" type="checkbox"/>	Dichloromethane	<input type="checkbox"/>	<input checked="" type="checkbox"/>
Lead	<input type="checkbox"/>	<input checked="" type="checkbox"/>	Nickel	<input checked="" type="checkbox"/>	<input checked="" type="checkbox"/>
Zinc	<input checked="" type="checkbox"/>	<input checked="" type="checkbox"/>			

GEORGIA ENVIRONMENTAL PROTECTION DIVISION  
HAZARDOUS SITE INVENTORY

Site Number 10093

**SITE NAME:** U.S. Naval Submarine Base, Kings Bay  
**LOCATION:** 1063 USS Tennessee Avenue  
Kings Bay, Camden County, GA 31547

Latitude 30° 48' 43" N Longitude 81° 34' 13" W

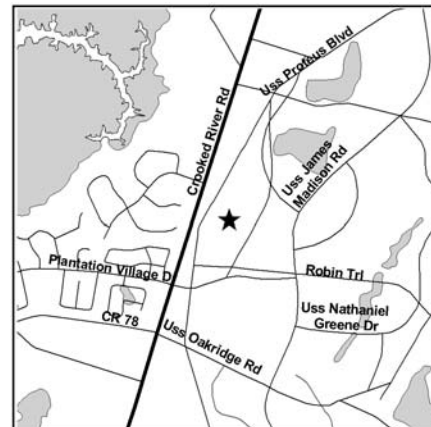
**ACREAGE** 24.53 **PARCEL NUMBER** 147 001

**DATE LISTED**

6/29/1994

**LAST KNOWN PROPERTY OWNER:**

Commanding Officer, Naval Submarine Base  
1063 USS Tennessee Avenue  
Kings Bay, GA 31547



**STATUS OF CLEANUP ACTIVITIES:**

Cleanup activities are being conducted for source materials, soil, and groundwater.

**CLEANUP PRIORITY:** The Director has designated this site as a Class IV

**GA EPD DIRECTOR'S DETERMINATION REGARDING CORRECTIVE ACTION:**

The Director has determined that this site requires corrective action.

**REGULATED SUBSTANCES RELEASED, AND THREATS TO HUMAN HEALTH AND ENVIRONMENT POSED BY THE RELEASE:**

This site has a known release of Vinyl chloride in groundwater at levels exceeding the reportable quantity. This release has resulted in suspected human exposure.

This site has a known release of Vinyl chloride in soil at levels exceeding the reportable quantity. This site has limited access. The nearest resident individual is less than 300 feet from the area affected by the release.

**REGULATED SUBSTANCES:**

Substance Name	GW	Soil	Substance Name	GW	Soil
Acetone	<input type="checkbox"/>	<input checked="" type="checkbox"/>	Chlorobenzene	<input checked="" type="checkbox"/>	<input type="checkbox"/>
Chloroethane	<input checked="" type="checkbox"/>	<input type="checkbox"/>	Chloroform	<input checked="" type="checkbox"/>	<input type="checkbox"/>
Ethylbenzene	<input checked="" type="checkbox"/>	<input type="checkbox"/>	Methyl chloride	<input checked="" type="checkbox"/>	<input type="checkbox"/>
p-Dichlorobenzene	<input checked="" type="checkbox"/>	<input type="checkbox"/>	Tetrachloroethene	<input checked="" type="checkbox"/>	<input type="checkbox"/>
Toluene	<input checked="" type="checkbox"/>	<input type="checkbox"/>	Trichloroethene	<input checked="" type="checkbox"/>	<input type="checkbox"/>
Vinyl chloride	<input checked="" type="checkbox"/>	<input checked="" type="checkbox"/>	Xylenes	<input checked="" type="checkbox"/>	<input checked="" type="checkbox"/>



GEORGIA ENVIRONMENTAL PROTECTION DIVISION  
HAZARDOUS SITE INVENTORY

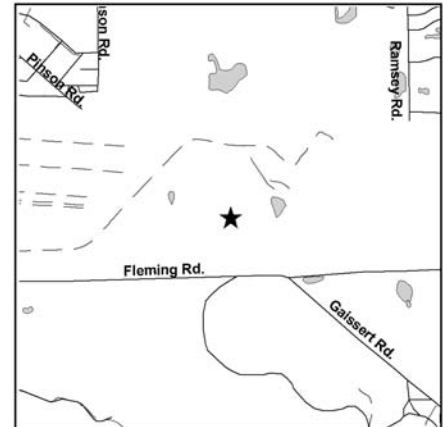
Site Number 10094

**SITE NAME:** U.S. Marine Corps Logistics Base - NPL Site  
**LOCATION:** Fleming Road  
Albany, Dougherty County, GA 31704

Latitude 31° 32' 57" N Longitude 84° 03' 34" W

**ACREAGE** 70 **PARCEL NUMBER** 01000 / 00001 / 001 **DATE LISTED** 6/29/1994

**LAST KNOWN PROPERTY OWNER:**



U.S. Marine Corps  
814 Radford Blvd  
Albany, GA 31704

**STATUS OF CLEANUP ACTIVITIES:**

Cleanup activities are being conducted for source materials, soil, and groundwater.

**CLEANUP PRIORITY:** The Director has designated this site as a Class IV

**GA EPD DIRECTOR'S DETERMINATION REGARDING CORRECTIVE ACTION:**

The Director has determined that this site requires corrective action.

**REGULATED SUBSTANCES RELEASED, AND THREATS TO HUMAN HEALTH AND ENVIRONMENT POSED BY THE RELEASE:**

This site has a known release of Trichloroethene in groundwater at levels exceeding the reportable quantity. This release has resulted in known human exposure less than the MCL for Trichloroethene.

This site has a known release of Lead in soil at levels exceeding the reportable quantity. This site has limited access. The nearest resident individual is between 1001 and 3000 feet from the area affected by the release.

**REGULATED SUBSTANCES:**

Substance Name	GW	Soil	Substance Name	GW	Soil
1,1,2-Trichloroethane	<input checked="" type="checkbox"/>	<input type="checkbox"/>	1,1-Dichloroethene	<input checked="" type="checkbox"/>	<input type="checkbox"/>
1,2-Dichloroethane	<input checked="" type="checkbox"/>	<input type="checkbox"/>	Antimony	<input type="checkbox"/>	<input checked="" type="checkbox"/>
Arsenic	<input type="checkbox"/>	<input checked="" type="checkbox"/>	Barium	<input type="checkbox"/>	<input checked="" type="checkbox"/>
Benzene	<input checked="" type="checkbox"/>	<input type="checkbox"/>	Cadmium	<input type="checkbox"/>	<input checked="" type="checkbox"/>
Carbon disulfide	<input checked="" type="checkbox"/>	<input type="checkbox"/>	Carbon tetrachloride	<input checked="" type="checkbox"/>	<input type="checkbox"/>
Chlorobenzene	<input checked="" type="checkbox"/>	<input type="checkbox"/>	Chloroform	<input checked="" type="checkbox"/>	<input type="checkbox"/>
Chromium	<input type="checkbox"/>	<input checked="" type="checkbox"/>	Cis-1,2-Dichloroethene	<input checked="" type="checkbox"/>	<input type="checkbox"/>
Dichloromethane	<input checked="" type="checkbox"/>	<input type="checkbox"/>	Lead	<input type="checkbox"/>	<input checked="" type="checkbox"/>
Mercury	<input type="checkbox"/>	<input checked="" type="checkbox"/>	p-Dichlorobenzene	<input checked="" type="checkbox"/>	<input type="checkbox"/>
Pentachlorophenol	<input checked="" type="checkbox"/>	<input type="checkbox"/>	Silver	<input type="checkbox"/>	<input checked="" type="checkbox"/>
Toluene	<input checked="" type="checkbox"/>	<input type="checkbox"/>	Trichloroethene	<input checked="" type="checkbox"/>	<input type="checkbox"/>
Vinyl chloride	<input checked="" type="checkbox"/>	<input type="checkbox"/>	Zinc	<input type="checkbox"/>	<input checked="" type="checkbox"/>

GEORGIA ENVIRONMENTAL PROTECTION DIVISION  
HAZARDOUS SITE INVENTORY

Site Number 10095

**SITE NAME:** Central of GA RR/Bernuth-Lembcke Site  
**LOCATION:** Off Kinsey Road at GA Ports Authority Gate #2  
Savannah, Chatham County, GA 31401

Latitude 32° 05' 43" N Longitude 81° 06' 33" W

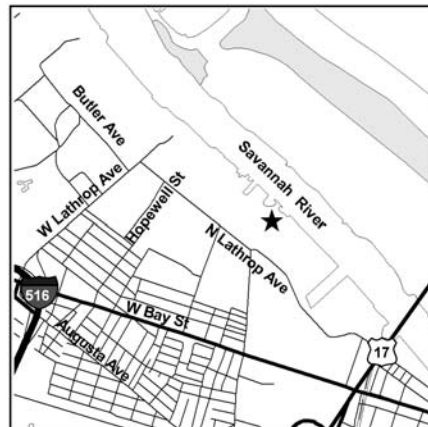
**ACREAGE** 4.67 **PARCEL NUMBER** 10436 01003

**DATE LISTED**

6/29/1994

**LAST KNOWN PROPERTY OWNER:**

Central of Georgia Railroad c/o Norfolk Southern  
Corp.  
1200 Peachtree St. NE, Box 13  
Atlanta, GA 30309



**STATUS OF CLEANUP ACTIVITIES:**

Cleanup activities are being conducted for source materials, soil, and groundwater.

**CLEANUP PRIORITY:** The Director has designated this site as a Class II

**GA EPD DIRECTOR'S DETERMINATION REGARDING CORRECTIVE ACTION:**

Pending

**REGULATED SUBSTANCES RELEASED, AND THREATS TO HUMAN HEALTH AND ENVIRONMENT POSED BY THE RELEASE:**

This site has a known release of Naphthalene in groundwater at levels exceeding the reportable quantity. No human exposure via drinking water is suspected from this release. The nearest drinking water well is less than 0.5 miles from the area affected by the release.

This site has a known release of Benzo(b)fluoranthene in soil at levels exceeding the reportable quantity. This site has limited access. The nearest resident individual is less than 300 feet from the area affected by the release.

**REGULATED SUBSTANCES:**

Substance Name	GW	Soil	Substance Name	GW	Soil
Acenaphthene	<input checked="" type="checkbox"/>	<input checked="" type="checkbox"/>	Acenaphthylene	<input type="checkbox"/>	<input checked="" type="checkbox"/>
Anthracene	<input type="checkbox"/>	<input checked="" type="checkbox"/>	Benzene	<input checked="" type="checkbox"/>	<input checked="" type="checkbox"/>
Benzo(a)anthracene	<input type="checkbox"/>	<input checked="" type="checkbox"/>	Benzo(a)pyrene	<input type="checkbox"/>	<input checked="" type="checkbox"/>
Benzo(b)fluoranthene	<input type="checkbox"/>	<input checked="" type="checkbox"/>	Benzo(ghi)perylene	<input type="checkbox"/>	<input checked="" type="checkbox"/>
Benzo(k)fluoranthene	<input type="checkbox"/>	<input checked="" type="checkbox"/>	Chrysene	<input type="checkbox"/>	<input checked="" type="checkbox"/>
Chrysene	<input type="checkbox"/>	<input checked="" type="checkbox"/>	Dibenzo(a,h)anthracene	<input type="checkbox"/>	<input checked="" type="checkbox"/>
Ethylbenzene	<input checked="" type="checkbox"/>	<input checked="" type="checkbox"/>	Fluoranthene	<input checked="" type="checkbox"/>	<input checked="" type="checkbox"/>
Fluorene	<input checked="" type="checkbox"/>	<input checked="" type="checkbox"/>	Indeno(1,2,3-cd)pyrene	<input type="checkbox"/>	<input checked="" type="checkbox"/>
Naphthalene	<input checked="" type="checkbox"/>	<input checked="" type="checkbox"/>	Phenanthrene	<input checked="" type="checkbox"/>	<input type="checkbox"/>
Phenanthrene	<input type="checkbox"/>	<input checked="" type="checkbox"/>	Pyrene	<input checked="" type="checkbox"/>	<input checked="" type="checkbox"/>
Toluene	<input checked="" type="checkbox"/>	<input checked="" type="checkbox"/>	Xylenes	<input checked="" type="checkbox"/>	<input type="checkbox"/>

**GEORGIA ENVIRONMENTAL PROTECTION DIVISION  
HAZARDOUS SITE INVENTORY**

Site Number **10096**

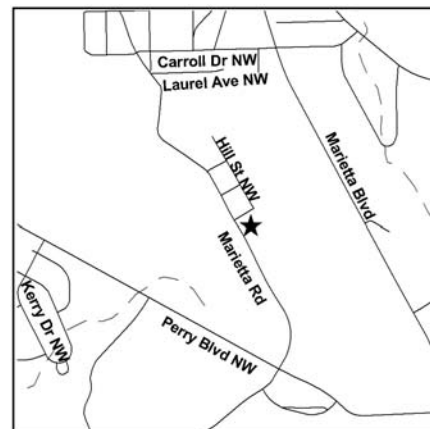
**SITE NAME:** M&J Solvents Company  
**LOCATION:** 1577 Marietta Road NW  
Atlanta, Fulton County, GA 30318

Latitude 33° 47' 42" N Longitude 84° 26' 17" W

**ACREAGE** 0.9756 **PARCEL NUMBER** 17-0224-0001-043-3 **DATE LISTED** 6/29/1994

**LAST KNOWN PROPERTY OWNER:**

1 Community Renewal, LLC c/o Marietta Holdings Group  
P.O. Box 925  
Stone Mountain, GA 30086



EPD received notification of a release to the following property(s), and determined on the indicated date that the property should be sublisted as part of this site.

PARCEL NAME	ACREAGE	PARCEL NUMBER	DATE LISTED
1557 Marietta Rd	6.93	17-0224-LL-053-4	4/30/2010

**STATUS OF CLEANUP ACTIVITIES:**

Cleanup activities are being conducted for source materials, soil, and groundwater.

**CLEANUP PRIORITY:** The Director has designated this site as a Class V

**GA EPD DIRECTOR'S DETERMINATION REGARDING CORRECTIVE ACTION:**

The Director has determined that this site requires corrective action.

**REGULATED SUBSTANCES RELEASED, AND THREATS TO HUMAN HEALTH AND ENVIRONMENT POSED BY THE RELEASE:**

This site has a known release of Vinyl chloride in groundwater at levels exceeding the reportable quantity. This release has resulted in suspected human exposure.

**REGULATED SUBSTANCES:**

Substance Name	GW	Soil	Substance Name	GW	Soil
1,1,1-Trichloroethane	<input checked="" type="checkbox"/>	<input checked="" type="checkbox"/>	1,1,2-Trichloroethane	<input checked="" type="checkbox"/>	<input type="checkbox"/>
1,1-Dichloroethane	<input checked="" type="checkbox"/>	<input type="checkbox"/>	1,1-Dichloroethene	<input checked="" type="checkbox"/>	<input type="checkbox"/>
Acetone	<input checked="" type="checkbox"/>	<input checked="" type="checkbox"/>	Benzene	<input checked="" type="checkbox"/>	<input type="checkbox"/>
Benzo(a)pyrene	<input checked="" type="checkbox"/>	<input type="checkbox"/>	Benzoic acid	<input checked="" type="checkbox"/>	<input type="checkbox"/>
bis(2-Ethylhexyl) phthalate	<input checked="" type="checkbox"/>	<input type="checkbox"/>	Chloroethane	<input checked="" type="checkbox"/>	<input type="checkbox"/>
Chloroform	<input checked="" type="checkbox"/>	<input type="checkbox"/>	Cis-1,2-Dichloroethene	<input checked="" type="checkbox"/>	<input type="checkbox"/>
Cumene	<input checked="" type="checkbox"/>	<input type="checkbox"/>	Dichloromethane	<input checked="" type="checkbox"/>	<input type="checkbox"/>
Ethylbenzene	<input checked="" type="checkbox"/>	<input type="checkbox"/>	Isophorone	<input checked="" type="checkbox"/>	<input type="checkbox"/>
m-Cresol	<input checked="" type="checkbox"/>	<input type="checkbox"/>	Methyl ethyl ketone	<input checked="" type="checkbox"/>	<input checked="" type="checkbox"/>
Methyl isobutyl ketone	<input checked="" type="checkbox"/>	<input type="checkbox"/>	Naphthalene	<input checked="" type="checkbox"/>	<input type="checkbox"/>
o-Cresol	<input checked="" type="checkbox"/>	<input type="checkbox"/>	p-Dioxane	<input checked="" type="checkbox"/>	<input type="checkbox"/>
Pentachlorophenol	<input checked="" type="checkbox"/>	<input type="checkbox"/>	Phenol	<input checked="" type="checkbox"/>	<input type="checkbox"/>
Tetrachloroethene	<input checked="" type="checkbox"/>	<input checked="" type="checkbox"/>	Tetrahydrofuran	<input checked="" type="checkbox"/>	<input type="checkbox"/>
Toluene	<input checked="" type="checkbox"/>	<input checked="" type="checkbox"/>	trans-1,2-Dichloroethene	<input checked="" type="checkbox"/>	<input type="checkbox"/>
Trichloroethene	<input checked="" type="checkbox"/>	<input checked="" type="checkbox"/>	Vinyl chloride	<input checked="" type="checkbox"/>	<input type="checkbox"/>
Xylenes	<input checked="" type="checkbox"/>	<input checked="" type="checkbox"/>			

**GEORGIA ENVIRONMENTAL PROTECTION DIVISION  
HAZARDOUS SITE INVENTORY**

Site Number **10097**

**SITE NAME:** Atlanta Gas Light Company - Waycross MGP Site  
**LOCATION:** 903 Glenmore Avenue  
Waycross, Ware County, GA 31501

Latitude 31° 11' 56" N

Longitude 82° 22' 26" W

**ACREAGE** **PARCEL NUMBER**

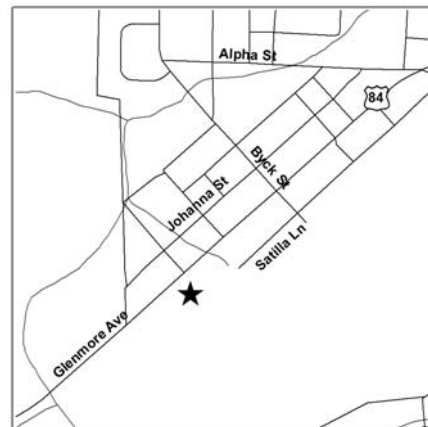
1 WA0101 017

**DATE LISTED**

6/29/1994

**LAST KNOWN PROPERTY OWNER:**

Atlanta Gas Light Company  
P.O. Box 4569  
Atlanta, GA 30309



**STATUS OF CLEANUP ACTIVITIES:**

Cleanup activities are being conducted for source materials, soil, and groundwater.

**CLEANUP PRIORITY:** The Director has designated this site as a Class V

**GA EPD DIRECTOR'S DETERMINATION REGARDING CORRECTIVE ACTION:**

The Director has determined that this site requires corrective action.

**REGULATED SUBSTANCES RELEASED, AND THREATS TO HUMAN HEALTH AND ENVIRONMENT POSED BY THE RELEASE:**

This site has a known release of Benzo(a)pyrene in groundwater at levels exceeding the reportable quantity. No human exposure via drinking water is suspected from this release. The nearest drinking water well is between 1 and 2 miles from the area affected by the release.

**REGULATED SUBSTANCES:**

Substance Name	GW	Soil	Substance Name	GW	Soil
1,2,4-Trichlorobenzene	<input checked="" type="checkbox"/>	<input type="checkbox"/>	2,4-Dimethylphenol	<input checked="" type="checkbox"/>	<input type="checkbox"/>
2,4-Dinitrotoluene	<input checked="" type="checkbox"/>	<input type="checkbox"/>	2-Chlorophenol	<input checked="" type="checkbox"/>	<input type="checkbox"/>
4-Chloro-3-methylphenol	<input checked="" type="checkbox"/>	<input type="checkbox"/>	Acenaphthene	<input checked="" type="checkbox"/>	<input checked="" type="checkbox"/>
Acenaphthylene	<input checked="" type="checkbox"/>	<input checked="" type="checkbox"/>	Acetone	<input checked="" type="checkbox"/>	<input checked="" type="checkbox"/>
Anthracene	<input checked="" type="checkbox"/>	<input checked="" type="checkbox"/>	Arsenic	<input checked="" type="checkbox"/>	<input type="checkbox"/>
Barium	<input checked="" type="checkbox"/>	<input type="checkbox"/>	Benzene	<input checked="" type="checkbox"/>	<input checked="" type="checkbox"/>
Benzo(a)anthracene	<input checked="" type="checkbox"/>	<input checked="" type="checkbox"/>	Benzo(a)pyrene	<input checked="" type="checkbox"/>	<input checked="" type="checkbox"/>
Benzo(b)fluoranthene	<input checked="" type="checkbox"/>	<input checked="" type="checkbox"/>	Benzo(ghi)perylene	<input type="checkbox"/>	<input checked="" type="checkbox"/>
Benzo(k)fluoranthene	<input checked="" type="checkbox"/>	<input checked="" type="checkbox"/>	Beryllium	<input checked="" type="checkbox"/>	<input type="checkbox"/>
bis(2-Ethylhexyl) phthalate	<input checked="" type="checkbox"/>	<input type="checkbox"/>	Carbon disulfide	<input checked="" type="checkbox"/>	<input checked="" type="checkbox"/>
Chloroform	<input checked="" type="checkbox"/>	<input type="checkbox"/>	Chromium	<input checked="" type="checkbox"/>	<input type="checkbox"/>
Chrysene	<input checked="" type="checkbox"/>	<input checked="" type="checkbox"/>	Copper	<input checked="" type="checkbox"/>	<input type="checkbox"/>
Dibenzo(a,h)anthracene	<input type="checkbox"/>	<input checked="" type="checkbox"/>	Dichloromethane	<input checked="" type="checkbox"/>	<input checked="" type="checkbox"/>
Di-n-propylnitrosamine	<input checked="" type="checkbox"/>	<input type="checkbox"/>	Ethylbenzene	<input checked="" type="checkbox"/>	<input checked="" type="checkbox"/>
Fluoranthene	<input checked="" type="checkbox"/>	<input checked="" type="checkbox"/>	Fluorene	<input checked="" type="checkbox"/>	<input checked="" type="checkbox"/>
Heptachlor	<input checked="" type="checkbox"/>	<input type="checkbox"/>	Heptachlor epoxide	<input checked="" type="checkbox"/>	<input type="checkbox"/>
Indeno(1,2,3-cd)pyrene	<input type="checkbox"/>	<input checked="" type="checkbox"/>	Lead	<input checked="" type="checkbox"/>	<input checked="" type="checkbox"/>
m-Dichlorobenzene	<input checked="" type="checkbox"/>	<input type="checkbox"/>	Naphthalene	<input checked="" type="checkbox"/>	<input checked="" type="checkbox"/>
Nickel	<input checked="" type="checkbox"/>	<input type="checkbox"/>	Nitrobenzene	<input checked="" type="checkbox"/>	<input type="checkbox"/>
N-Nitrosodiphenylamine	<input type="checkbox"/>	<input checked="" type="checkbox"/>	o-Cresol	<input checked="" type="checkbox"/>	<input type="checkbox"/>
PCBs	<input type="checkbox"/>	<input checked="" type="checkbox"/>	p-Cresol	<input checked="" type="checkbox"/>	<input type="checkbox"/>
p-Dichlorobenzene	<input checked="" type="checkbox"/>	<input type="checkbox"/>	Pentachlorophenol	<input checked="" type="checkbox"/>	<input type="checkbox"/>
Phenanthrene	<input checked="" type="checkbox"/>	<input checked="" type="checkbox"/>	Phenol	<input checked="" type="checkbox"/>	<input type="checkbox"/>

GEORGIA ENVIRONMENTAL PROTECTION DIVISION  
HAZARDOUS SITE INVENTORY

Site Number **10097**

Pyrene	<input checked="" type="checkbox"/>	<input checked="" type="checkbox"/>	Selenium	<input checked="" type="checkbox"/>	<input type="checkbox"/>
Styrene	<input checked="" type="checkbox"/>	<input type="checkbox"/>	Toluene	<input checked="" type="checkbox"/>	<input checked="" type="checkbox"/>
Xylenes	<input checked="" type="checkbox"/>	<input checked="" type="checkbox"/>	Zinc	<input checked="" type="checkbox"/>	<input type="checkbox"/>

GEORGIA ENVIRONMENTAL PROTECTION DIVISION  
HAZARDOUS SITE INVENTORY

Site Number 10099

**SITE NAME:** Alco Controls  
**LOCATION:** 400 East First Street  
Hazlehurst, Jeff Davis County, GA 31539

Latitude 31° 51' 56" N Longitude 82° 35' 33" W

ACREAGE	PARCEL NUMBER	DATE LISTED
0.2	H0015 179	6/29/1994
0.09	H0015 146	6/29/1994
0.08	H0015 147	6/29/1994
0.15	H0015 178	6/29/1994
0.2	H0015 150	6/29/1994
0.27	H0015 149	6/29/1994
0.27	H0015 148	6/29/1994
0.44	H0015 177	6/29/1994
0.86	H0015 176	6/29/1994
4.1	H0015 181	6/29/1994
7	H0015 145	6/29/1994



**LAST KNOWN PROPERTY OWNER:**

Emerson Electric Company  
8000 West Florissant Avenue  
St. Louis, MO 63136

**STATUS OF CLEANUP ACTIVITIES:**

Cleanup activities are being conducted for source materials, soil, and groundwater.

**CLEANUP PRIORITY:** The Director has designated this site as a Class V

**GA EPD DIRECTOR'S DETERMINATION REGARDING CORRECTIVE ACTION:**

The Director has determined that this site requires corrective action.

**REGULATED SUBSTANCES RELEASED, AND THREATS TO HUMAN HEALTH AND ENVIRONMENT POSED BY THE RELEASE:**

This site has a known release of Vinyl chloride in groundwater at levels exceeding the reportable quantity. No human exposure via drinking water is suspected from this release. The nearest drinking water well is less than 0.5 miles from the area affected by the release.

**REGULATED SUBSTANCES:**

Substance Name	GW	Soil	Substance Name	GW	Soil
1,1,2-Trichloroethane	<input checked="" type="checkbox"/>	<input type="checkbox"/>	1,2-Dichloroethane	<input checked="" type="checkbox"/>	<input type="checkbox"/>
Acetone	<input checked="" type="checkbox"/>	<input type="checkbox"/>	Benzene	<input checked="" type="checkbox"/>	<input type="checkbox"/>
Cis-1,2-Dichloroethene	<input checked="" type="checkbox"/>	<input type="checkbox"/>	Dichloromethane	<input checked="" type="checkbox"/>	<input type="checkbox"/>
Ethylbenzene	<input checked="" type="checkbox"/>	<input type="checkbox"/>	Tetrachloroethene	<input checked="" type="checkbox"/>	<input type="checkbox"/>
Toluene	<input checked="" type="checkbox"/>	<input type="checkbox"/>	trans-1,2-Dichloroethene	<input checked="" type="checkbox"/>	<input type="checkbox"/>
Trichloroethene	<input checked="" type="checkbox"/>	<input type="checkbox"/>	Vinyl chloride	<input checked="" type="checkbox"/>	<input type="checkbox"/>
Xylenes	<input checked="" type="checkbox"/>	<input type="checkbox"/>			

GEORGIA ENVIRONMENTAL PROTECTION DIVISION  
HAZARDOUS SITE INVENTORY

Site Number 10106

**SITE NAME:** Cedartown Battery Site  
**LOCATION:** Mountain Home Road and Prior Station Road  
Cedartown, Polk County, GA 30125

Latitude 34° 00' 53" N Longitude 85° 17' 56" W

**ACREAGE PARCEL NUMBER**

4.98 018-033Z

2.06 018-033

**DATE LISTED**

12/20/2019

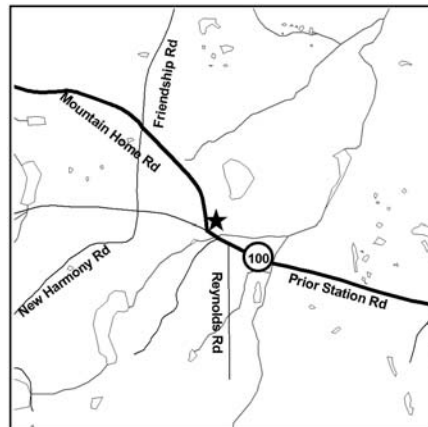
6/29/1994

**LAST KNOWN PROPERTY OWNER:**

Silverthorn Community LLC  
c/o Stan Stevens, P. O. Box 858  
Rockmart, GA 30153

Cedartown Partnership LLC  
405 Main Street  
Cedartown, GA 30125

Donald A. Langley  
773 Cheatham Hill Trail SW  
Marietta, GA 30064



EPD received notification of a release to the following property(s), and determined on the indicated date that the property should be sublisted as part of this site.

PARCEL NAME	ACREAGE	PARCEL NUMBER	DATE LISTED
Cedartown North Partnership Tract	14.4	018-033Y	2/20/2009

**STATUS OF CLEANUP ACTIVITIES:**

Hazardous Site Response Act cleanup levels have been met for groundwater. Identified responsible parties are unable or unwilling to conduct the required investigation and/or cleanup under the Hazardous Site Response Act for source materials and soil. EPD may perform these actions using state funding from the Hazardous Waste Trust Fund and may lien the property or pursue cost recovery.

**CLEANUP PRIORITY:** The Director has designated this site as a Class I

**GA EPD DIRECTOR'S DETERMINATION REGARDING CORRECTIVE ACTION:**

The Director has determined that this site requires corrective action.

**REGULATED SUBSTANCES RELEASED, AND THREATS TO HUMAN HEALTH AND ENVIRONMENT POSED BY THE RELEASE:**

This site has a known release of Lead in soil at levels exceeding the reportable quantity. This site has unlimited access. The nearest resident individual is less than 300 feet from the area affected by the release.

**REGULATED SUBSTANCES:**

Substance Name	GW	Soil	Substance Name	GW	Soil
Lead	<input type="checkbox"/>	<input checked="" type="checkbox"/>			

GEORGIA ENVIRONMENTAL PROTECTION DIVISION  
HAZARDOUS SITE INVENTORY

Site Number 10111

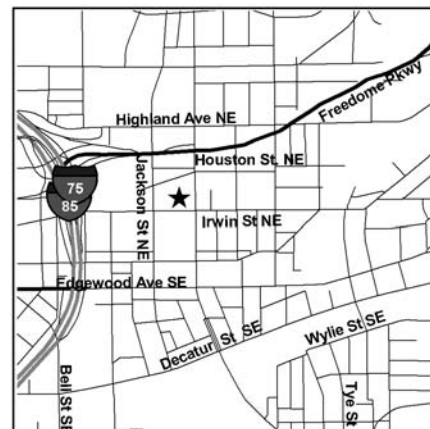
**SITE NAME:** Scripto Plant & Office Complex (Former)  
**LOCATION:** 423 John Wesley Dobbs St. & 430 Irwin Street  
Atlanta, Fulton County, GA 30312

Latitude 33° 45' 30" N Longitude 84° 22' 23" W

ACREAGE	PARCEL NUMBER	DATE LISTED
2.18	14004600080496	6/29/1994
1.58	14004600080439	6/29/1994

**LAST KNOWN PROPERTY OWNER:**

National Park Service, MLK National Historic Site  
75 Spring St. SW, Floor 16  
Atlanta, GA 30303



EPD received notification of a release to the following property(s), and determined on the indicated date that the property should be sublisted as part of this site.

PARCEL NAME	ACREAGE	PARCEL NUMBER	DATE LISTED
409 John Wesley Dobbs Avenue	0.574	14004600080413	12/15/2008

**STATUS OF CLEANUP ACTIVITIES:**

Identified responsible parties are unable or unwilling to conduct the required investigation and/or cleanup under the Hazardous Site Response Act for source materials, soil, and groundwater. EPD may perform these actions using state funding from the Hazardous Waste Trust Fund and may lien the property or pursue cost recovery.

**CLEANUP PRIORITY:** The Director has designated this site as a Class IV

**GA EPD DIRECTOR'S DETERMINATION REGARDING CORRECTIVE ACTION:**

The Director has determined that this site requires corrective action.

**REGULATED SUBSTANCES RELEASED, AND THREATS TO HUMAN HEALTH AND ENVIRONMENT POSED BY THE RELEASE:**

This site has a known release of Arsenic in soil at levels exceeding the reportable quantity. This site has limited access. The nearest resident individual is between 301 and 1000 feet from the area affected by the release.

**REGULATED SUBSTANCES:**

Substance Name	GW	Soil	Substance Name	GW	Soil
1,1,1-Trichloroethane	<input checked="" type="checkbox"/>	<input type="checkbox"/>	1,2-Dichloroethane	<input checked="" type="checkbox"/>	<input type="checkbox"/>
Acetone	<input checked="" type="checkbox"/>	<input type="checkbox"/>	Arsenic	<input checked="" type="checkbox"/>	<input checked="" type="checkbox"/>
Barium	<input checked="" type="checkbox"/>	<input type="checkbox"/>	Cadmium	<input checked="" type="checkbox"/>	<input type="checkbox"/>
Chloroform	<input checked="" type="checkbox"/>	<input type="checkbox"/>	Chromium	<input checked="" type="checkbox"/>	<input type="checkbox"/>
Cyanides (soluble salts and complexes) n.o.s.	<input checked="" type="checkbox"/>	<input checked="" type="checkbox"/>	Lead	<input checked="" type="checkbox"/>	<input checked="" type="checkbox"/>
Tetrachloroethene	<input checked="" type="checkbox"/>	<input checked="" type="checkbox"/>	Trichloroethene	<input checked="" type="checkbox"/>	<input checked="" type="checkbox"/>
Zinc	<input checked="" type="checkbox"/>	<input type="checkbox"/>			



**GEORGIA ENVIRONMENTAL PROTECTION DIVISION  
HAZARDOUS SITE INVENTORY**

Site Number **10112**

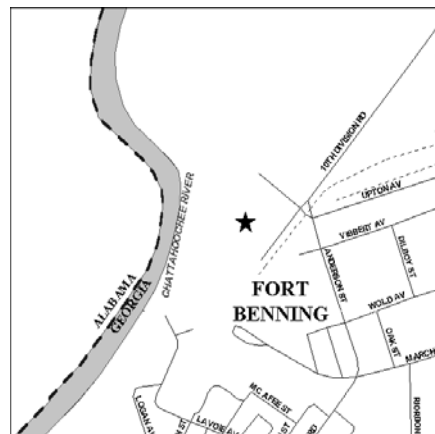
**SITE NAME:** U.S. Army - Fort Benning (FBSB-86)  
**LOCATION:** GA Hwy 1 & U.S. 27  
Fort Benning, Muscogee County, GA 31905

Latitude 32° 21' 50" N Longitude 84° 58' 47" W

**ACREAGE** 668 **PARCEL NUMBER** Land Lot 104 of the 7th District (former  
**DATE LISTED** 6/29/1994

**LAST KNOWN PROPERTY OWNER:**

U.S. Army Infantry Center  
ATTN: ATZB-PWN-P; Commander  
Fort Benning, GA 31905-5122



**STATUS OF CLEANUP ACTIVITIES:**

Cleanup activities are being conducted for source materials, soil, and groundwater.

**CLEANUP PRIORITY:** The Director has designated this site as a Class IV

**GA EPD DIRECTOR'S DETERMINATION REGARDING CORRECTIVE ACTION:**

The Director has determined that this site requires corrective action.

**REGULATED SUBSTANCES RELEASED, AND THREATS TO HUMAN HEALTH AND ENVIRONMENT POSED BY THE RELEASE:**

This site has a known release of Chlordane in soil at levels exceeding the reportable quantity. This site has limited access. The nearest resident individual is between 301 and 1000 feet from the area affected by the release.

**REGULATED SUBSTANCES:**

Substance Name	GW	Soil	Substance Name	GW	Soil
2,4,5-Trichlorophenoxyacetic acid	<input type="checkbox"/>	<input checked="" type="checkbox"/>	2,4-Dichlorophenoxyacetic acid, salts and esters	<input type="checkbox"/>	<input checked="" type="checkbox"/>
Acenaphthylene	<input type="checkbox"/>	<input checked="" type="checkbox"/>	Aldrin	<input checked="" type="checkbox"/>	<input checked="" type="checkbox"/>
alpha-Benzenehexachloride	<input checked="" type="checkbox"/>	<input type="checkbox"/>	Arsenic	<input checked="" type="checkbox"/>	<input checked="" type="checkbox"/>
Benzene	<input type="checkbox"/>	<input checked="" type="checkbox"/>	Benzo(a)anthracene	<input type="checkbox"/>	<input checked="" type="checkbox"/>
Benzo(b)fluoranthene	<input type="checkbox"/>	<input checked="" type="checkbox"/>	Benzo(ghi)perylene	<input type="checkbox"/>	<input checked="" type="checkbox"/>
Benzo(k)fluoranthene	<input type="checkbox"/>	<input checked="" type="checkbox"/>	beta-Benzenehexachloride	<input checked="" type="checkbox"/>	<input checked="" type="checkbox"/>
Cadmium	<input checked="" type="checkbox"/>	<input checked="" type="checkbox"/>	Chlordane	<input checked="" type="checkbox"/>	<input checked="" type="checkbox"/>
Chlorobenzene	<input checked="" type="checkbox"/>	<input type="checkbox"/>	Chrysene	<input type="checkbox"/>	<input checked="" type="checkbox"/>
DDD	<input checked="" type="checkbox"/>	<input checked="" type="checkbox"/>	DDE	<input checked="" type="checkbox"/>	<input checked="" type="checkbox"/>
DDT	<input checked="" type="checkbox"/>	<input checked="" type="checkbox"/>	delta-Benzenehexachloride	<input checked="" type="checkbox"/>	<input checked="" type="checkbox"/>
Dibenzo(a,h)anthracene	<input type="checkbox"/>	<input checked="" type="checkbox"/>	Dichlorobenzene, N.O.S.	<input checked="" type="checkbox"/>	<input type="checkbox"/>
Dieldrin	<input checked="" type="checkbox"/>	<input checked="" type="checkbox"/>	Endosulfan (alpha)	<input checked="" type="checkbox"/>	<input checked="" type="checkbox"/>
Endosulfan-II	<input checked="" type="checkbox"/>	<input checked="" type="checkbox"/>	Endrin	<input checked="" type="checkbox"/>	<input type="checkbox"/>
Endrin aldehyde	<input checked="" type="checkbox"/>	<input type="checkbox"/>	Fluoranthene	<input type="checkbox"/>	<input checked="" type="checkbox"/>
Heptachlor	<input checked="" type="checkbox"/>	<input checked="" type="checkbox"/>	Heptachlor epoxide	<input checked="" type="checkbox"/>	<input checked="" type="checkbox"/>
Indeno(1,2,3-cd)pyrene	<input type="checkbox"/>	<input checked="" type="checkbox"/>	Isodrin	<input checked="" type="checkbox"/>	<input checked="" type="checkbox"/>
Lead	<input checked="" type="checkbox"/>	<input checked="" type="checkbox"/>	Lindane	<input checked="" type="checkbox"/>	<input checked="" type="checkbox"/>
Malathion	<input type="checkbox"/>	<input checked="" type="checkbox"/>	Mercury	<input type="checkbox"/>	<input checked="" type="checkbox"/>
Methoxychlor	<input type="checkbox"/>	<input checked="" type="checkbox"/>	Parathion	<input type="checkbox"/>	<input checked="" type="checkbox"/>
Pentachlorophenol	<input type="checkbox"/>	<input checked="" type="checkbox"/>	Phenanthrene	<input type="checkbox"/>	<input checked="" type="checkbox"/>
Pyrene	<input type="checkbox"/>	<input checked="" type="checkbox"/>	Silvex	<input type="checkbox"/>	<input checked="" type="checkbox"/>

**GEORGIA ENVIRONMENTAL PROTECTION DIVISION  
HAZARDOUS SITE INVENTORY**

Site Number **10113**

**SITE NAME:** Atlanta Gas Light Company - Valdosta MGP Site  
**LOCATION:** J. F. Scruggs Drive  
Valdosta, Lowndes County, GA 31603

Latitude 30° 49' 28" N Longitude 83° 17' 12" W

**ACREAGE PARCEL NUMBER**

22.62 0120C 202  
3.09 0119D 068

**DATE LISTED**

6/29/1994  
6/29/1994

**LAST KNOWN PROPERTY OWNER:**

AGL Resources ATTN: Greg Corbett  
P.O. Box 4569  
Atlanta, GA 30302

Georgia - Southern Florida RR  
C/O Gulf & Ohio Railways  
401 Henley St. Suite 5  
Knoxville, TN 37902



**STATUS OF CLEANUP ACTIVITIES:**

Hazardous Site Response Act cleanup levels have been met for source materials and soil. Cleanup activities are being conducted for groundwater.

**CLEANUP PRIORITY:** The Director has designated this site as a Class IV

**GA EPD DIRECTOR'S DETERMINATION REGARDING CORRECTIVE ACTION:**

The Director has determined that this site requires corrective action.

**REGULATED SUBSTANCES RELEASED, AND THREATS TO HUMAN HEALTH AND ENVIRONMENT POSED BY THE RELEASE:**

This site has a known release of Benzo(a)pyrene in groundwater at levels exceeding the reportable quantity. No human exposure via drinking water is suspected from this release. The nearest drinking water well is between 0.5 and 1 miles from the area affected by the release.

**REGULATED SUBSTANCES:**

Substance Name	GW	Soil	Substance Name	GW	Soil
2,4-Dimethylphenol	<input checked="" type="checkbox"/>	<input type="checkbox"/>	Acenaphthene	<input checked="" type="checkbox"/>	<input type="checkbox"/>
Acenaphthylene	<input checked="" type="checkbox"/>	<input type="checkbox"/>	Acetone	<input checked="" type="checkbox"/>	<input type="checkbox"/>
Anthracene	<input checked="" type="checkbox"/>	<input type="checkbox"/>	Arsenic	<input checked="" type="checkbox"/>	<input type="checkbox"/>
Barium	<input checked="" type="checkbox"/>	<input checked="" type="checkbox"/>	Benzene	<input checked="" type="checkbox"/>	<input checked="" type="checkbox"/>
Benzo(a)anthracene	<input checked="" type="checkbox"/>	<input checked="" type="checkbox"/>	Benzo(a)pyrene	<input checked="" type="checkbox"/>	<input checked="" type="checkbox"/>
Benzo(b)fluoranthene	<input checked="" type="checkbox"/>	<input checked="" type="checkbox"/>	Benzo(ghi)perylene	<input checked="" type="checkbox"/>	<input type="checkbox"/>
Benzo(k)fluoranthene	<input checked="" type="checkbox"/>	<input checked="" type="checkbox"/>	Cadmium	<input checked="" type="checkbox"/>	<input type="checkbox"/>
Chromium	<input checked="" type="checkbox"/>	<input type="checkbox"/>	Chrysene	<input checked="" type="checkbox"/>	<input checked="" type="checkbox"/>
Copper	<input checked="" type="checkbox"/>	<input type="checkbox"/>	Cyanides (soluble salts and complexes) n.o.s.	<input checked="" type="checkbox"/>	<input type="checkbox"/>
DDT	<input type="checkbox"/>	<input checked="" type="checkbox"/>	Dibenzo(a,h)anthracene	<input checked="" type="checkbox"/>	<input checked="" type="checkbox"/>
Dieldrin	<input type="checkbox"/>	<input checked="" type="checkbox"/>	Diethyl phthalate	<input type="checkbox"/>	<input checked="" type="checkbox"/>
Ethylbenzene	<input checked="" type="checkbox"/>	<input type="checkbox"/>	Fluoranthene	<input checked="" type="checkbox"/>	<input checked="" type="checkbox"/>
Fluorene	<input checked="" type="checkbox"/>	<input type="checkbox"/>	Heptachlor	<input type="checkbox"/>	<input checked="" type="checkbox"/>
Indeno(1,2,3-cd)pyrene	<input checked="" type="checkbox"/>	<input checked="" type="checkbox"/>	Lead	<input checked="" type="checkbox"/>	<input type="checkbox"/>
Naphthalene	<input checked="" type="checkbox"/>	<input checked="" type="checkbox"/>	Nickel	<input checked="" type="checkbox"/>	<input type="checkbox"/>
o-Cresol	<input type="checkbox"/>	<input checked="" type="checkbox"/>	Pentachlorophenol	<input type="checkbox"/>	<input checked="" type="checkbox"/>
Phenanthrene	<input checked="" type="checkbox"/>	<input type="checkbox"/>	Phenol	<input checked="" type="checkbox"/>	<input type="checkbox"/>
Pyrene	<input checked="" type="checkbox"/>	<input type="checkbox"/>	Thallium	<input checked="" type="checkbox"/>	<input type="checkbox"/>
Toluene	<input checked="" type="checkbox"/>	<input type="checkbox"/>	Xylenes	<input checked="" type="checkbox"/>	<input checked="" type="checkbox"/>

GEORGIA ENVIRONMENTAL PROTECTION DIVISION  
HAZARDOUS SITE INVENTORY

Site Number     **10113**

Zinc	<input checked="checked" type="checkbox"/>	<input type="checkbox"/>
------	--	--------------------------

GEORGIA ENVIRONMENTAL PROTECTION DIVISION  
HAZARDOUS SITE INVENTORY

Site Number 10114

**SITE NAME:** Union Camp Corp - Former Amoco Property  
**LOCATION:** West Lathrop Avenue  
Savannah, Chatham County, GA 31402

Latitude 32° 06' 08" N Longitude 81° 07' 59" W

**ACREAGE** 29.51 **PARCEL NUMBER** 10623 01004 **DATE LISTED** 6/29/1994

**LAST KNOWN PROPERTY OWNER:**

International Paper Company  
P.O. Box 2118  
Memphis, TN 38101



**STATUS OF CLEANUP ACTIVITIES:**

Cleanup activities are being conducted for source materials, soil, and groundwater.

**CLEANUP PRIORITY:** The Director has designated this site as a Class IV

**GA EPD DIRECTOR'S DETERMINATION REGARDING CORRECTIVE ACTION:**

The Director has determined that this site requires corrective action.

**REGULATED SUBSTANCES RELEASED, AND THREATS TO HUMAN HEALTH AND ENVIRONMENT POSED BY THE RELEASE:**

This site has a known release of Mercury in groundwater at levels exceeding the reportable quantity. No human exposure via drinking water is suspected from this release. The nearest drinking water well is between 1 and 2 miles from the area affected by the release.

**REGULATED SUBSTANCES:**

Substance Name	GW	Soil	Substance Name	GW	Soil
Beryllium	<input checked="" type="checkbox"/>	<input type="checkbox"/>	Mercury	<input checked="" type="checkbox"/>	<input type="checkbox"/>
Nickel	<input checked="" type="checkbox"/>	<input type="checkbox"/>			

GEORGIA ENVIRONMENTAL PROTECTION DIVISION  
HAZARDOUS SITE INVENTORY

Site Number 10115

**SITE NAME:** Phibro-Tech (fka C P Chemicals)  
**LOCATION:** 4080 Industry Road  
Powder Springs, Cobb County, GA 30127

Latitude 33° 51' 11" N Longitude 84° 39' 02" W

**ACREAGE** 15 **PARCEL NUMBER** 190 942000 20

**DATE LISTED**

6/29/1994

**LAST KNOWN PROPERTY OWNER:**

Phibro-Tech, Inc.  
Glenpointe Center East, Third Floor, 300 Frank W.  
Burr Blvd., Suite 21  
Teaneck, NJ 07666-6712



**STATUS OF CLEANUP ACTIVITIES:**

Cleanup activities are being conducted for source materials, soil, and groundwater.

**CLEANUP PRIORITY:** The Director has designated this site as a Class IV

**GA EPD DIRECTOR'S DETERMINATION REGARDING CORRECTIVE ACTION:**

The Director has determined that this site requires corrective action.

**REGULATED SUBSTANCES RELEASED, AND THREATS TO HUMAN HEALTH AND ENVIRONMENT POSED BY THE RELEASE:**

This site has a known release of Arsenic in groundwater at levels exceeding the reportable quantity. No human exposure via drinking water is suspected from this release. The nearest drinking water well is less than 0.5 miles from the area affected by the release.

**REGULATED SUBSTANCES:**

Substance Name	GW	Soil	Substance Name	GW	Soil
Acetone	<input checked="" type="checkbox"/>	<input type="checkbox"/>	Arsenic	<input checked="" type="checkbox"/>	<input type="checkbox"/>
Barium	<input type="checkbox"/>	<input checked="" type="checkbox"/>	Benzene	<input checked="" type="checkbox"/>	<input type="checkbox"/>
Chromium	<input checked="" type="checkbox"/>	<input checked="" type="checkbox"/>	Copper	<input checked="" type="checkbox"/>	<input checked="" type="checkbox"/>
Lead	<input checked="" type="checkbox"/>	<input checked="" type="checkbox"/>	Selenium	<input checked="" type="checkbox"/>	<input checked="" type="checkbox"/>
Toluene	<input type="checkbox"/>	<input checked="" type="checkbox"/>	Zinc	<input checked="" type="checkbox"/>	<input type="checkbox"/>

GEORGIA ENVIRONMENTAL PROTECTION DIVISION  
HAZARDOUS SITE INVENTORY

Site Number 10116

**SITE NAME:** Georgia Metals  
**LOCATION:** 4000 Industry Road SW  
Powder Springs, Cobb County, GA 30073

Latitude 33° 51' 18" N Longitude 84° 39' 01" W

**ACREAGE** 6.85 **PARCEL NUMBER** 19094100020 **DATE LISTED** 6/29/1994

**LAST KNOWN PROPERTY OWNER:**

GMBR, LLC  
c/o Ajay North America, LLC, 1400 Industry Rd  
Powder Springs, GA 30127

Nancy V. Montet  
4136 Orchard Lake Court SE  
Atlanta, GA 30339-4633

Robert F. Montet  
9725 Farmbrook Lane  
Alpharetta, GA 30022-5503



EPD received notification of a release to the following property(s), and determined on the indicated date that the property should be sublisted as part of this site.

PARCEL NAME	ACREAGE	PARCEL NUMBER	DATE LISTED
Montet Property	34.5	19094100010	12/5/2014

**STATUS OF CLEANUP ACTIVITIES:**

Hazardous Site Response Act cleanup levels have been met for source materials through institutional and engineering controls to eliminate or reduce present and future threats to human health and the environment. Identified responsible parties are unable or unwilling to conduct the required investigation and/or cleanup under the Hazardous Site Response Act for soil and groundwater. EPD may perform these actions using state funding from the Hazardous Waste Trust Fund and may lien the property or pursue cost recovery.

**CLEANUP PRIORITY:** The Director has designated this site as a Class I

**GA EPD DIRECTOR'S DETERMINATION REGARDING CORRECTIVE ACTION:**

The Director has determined that this site requires corrective action.

**REGULATED SUBSTANCES RELEASED, AND THREATS TO HUMAN HEALTH AND ENVIRONMENT POSED BY THE RELEASE:**

This site has a known release of Lead in soil at levels exceeding the reportable quantity. This site has unlimited access. The nearest resident individual is between 1001 and 3000 feet from the area affected by the release.

**REGULATED SUBSTANCES:**

Substance Name	GW	Soil	Substance Name	GW	Soil
Lead	<input checked="" type="checkbox"/>	<input checked="" type="checkbox"/>	Zinc	<input type="checkbox"/>	<input checked="" type="checkbox"/>

GEORGIA ENVIRONMENTAL PROTECTION DIVISION  
HAZARDOUS SITE INVENTORY

Site Number 10122

**SITE NAME:** Amoco Fabrics & Fibers - Hazlehurst Mills  
**LOCATION:** 4 Gill Street  
Hazlehurst, Jeff Davis County, GA 31539

Latitude 31° 51' 52" N Longitude 82° 35' 28" W

**ACREAGE** 8.06 **PARCEL NUMBER** H0015 180

**DATE LISTED**

6/29/1994

**LAST KNOWN PROPERTY OWNER:**

Joint Development Authority of Jeff Davis County  
95 E. Jarman St.  
Hazlehurst, Ga 31539



**STATUS OF CLEANUP ACTIVITIES:**

Cleanup activities are being conducted for source materials, soil, and groundwater.

**CLEANUP PRIORITY:** The Director has designated this site as a Class II

**GA EPD DIRECTOR'S DETERMINATION REGARDING CORRECTIVE ACTION:**

Pending

**REGULATED SUBSTANCES RELEASED, AND THREATS TO HUMAN HEALTH AND ENVIRONMENT POSED BY THE RELEASE:**

This site has a known release of Vinyl chloride in groundwater at levels exceeding the reportable quantity. No human exposure via drinking water is suspected from this release. The nearest drinking water well is between 0.5 and 1 miles from the area affected by the release.

**REGULATED SUBSTANCES:**

Substance Name	GW	Soil	Substance Name	GW	Soil
1,1-Dichloroethane	<input checked="" type="checkbox"/>	<input type="checkbox"/>	Benzene	<input checked="" type="checkbox"/>	<input type="checkbox"/>
Bromoform	<input checked="" type="checkbox"/>	<input type="checkbox"/>	Carbon tetrachloride	<input checked="" type="checkbox"/>	<input type="checkbox"/>
Dichloromethane	<input checked="" type="checkbox"/>	<input checked="" type="checkbox"/>	Ethylbenzene	<input checked="" type="checkbox"/>	<input type="checkbox"/>
Toluene	<input checked="" type="checkbox"/>	<input checked="" type="checkbox"/>	Trichloroethene	<input checked="" type="checkbox"/>	<input checked="" type="checkbox"/>
Vinyl chloride	<input checked="" type="checkbox"/>	<input type="checkbox"/>	Xylenes	<input checked="" type="checkbox"/>	<input checked="" type="checkbox"/>

**GEORGIA ENVIRONMENTAL PROTECTION DIVISION  
HAZARDOUS SITE INVENTORY**

Site Number **10123**

**SITE NAME:** Arivec Chemicals  
**LOCATION:** 7962 Huey Road  
Douglasville, Douglas County, GA 30133

Latitude 33° 45' 44" N Longitude 84° 43' 55" W

**ACREAGE PARCEL NUMBER**

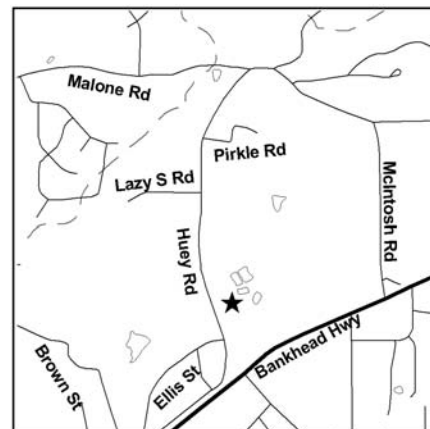
1.14 0825182B016  
2.12 0825182B001

**DATE LISTED**

6/29/1994  
6/29/1994

**LAST KNOWN PROPERTY OWNER:**

Arivec Chemicals c/o James Parivechio  
P.O Box 549  
Douglasville, GA 30133-0549



**STATUS OF CLEANUP ACTIVITIES:**

Cleanup activities are being conducted for source materials, soil, and groundwater.

**CLEANUP PRIORITY:** The Director has designated this site as a Class I

**GA EPD DIRECTOR'S DETERMINATION REGARDING CORRECTIVE ACTION:**

The Director has determined that this site requires corrective action.

**REGULATED SUBSTANCES RELEASED, AND THREATS TO HUMAN HEALTH AND ENVIRONMENT POSED BY THE RELEASE:**

This site has a release of Lead that exceeds a reportable quantity because it has the potential to contaminate groundwater. The nearest drinking water well is less than 0.5 miles from the area affected by the release.

**REGULATED SUBSTANCES:**

Substance Name	GW	Soil	Substance Name	GW	Soil
1,1,1,2-Tetrachloroethane	<input checked="" type="checkbox"/>	<input type="checkbox"/>	1,1,1-Trichloroethane	<input checked="" type="checkbox"/>	<input checked="" type="checkbox"/>
1,1,2,2-Tetrachloroethane	<input checked="" type="checkbox"/>	<input type="checkbox"/>	1,1,2-Trichloroethane	<input type="checkbox"/>	<input checked="" type="checkbox"/>
1,1-Dichloroethane	<input checked="" type="checkbox"/>	<input checked="" type="checkbox"/>	1,1-Dichloroethene	<input checked="" type="checkbox"/>	<input type="checkbox"/>
1,2-Dichlorobenzene	<input checked="" type="checkbox"/>	<input type="checkbox"/>	1,2-Dichloroethane	<input checked="" type="checkbox"/>	<input type="checkbox"/>
Acetone	<input checked="" type="checkbox"/>	<input type="checkbox"/>	Benzene	<input checked="" type="checkbox"/>	<input type="checkbox"/>
bis(2-Ethylhexyl) phthalate	<input type="checkbox"/>	<input checked="" type="checkbox"/>	Cadmium	<input type="checkbox"/>	<input checked="" type="checkbox"/>
Carbon disulfide	<input checked="" type="checkbox"/>	<input type="checkbox"/>	Carbon tetrachloride	<input checked="" type="checkbox"/>	<input type="checkbox"/>
Chlorobenzene	<input checked="" type="checkbox"/>	<input type="checkbox"/>	Chloroethane	<input checked="" type="checkbox"/>	<input type="checkbox"/>
Chloroform	<input checked="" type="checkbox"/>	<input checked="" type="checkbox"/>	Chromium	<input type="checkbox"/>	<input checked="" type="checkbox"/>
Cis-1,2-Dichloroethene	<input checked="" type="checkbox"/>	<input checked="" type="checkbox"/>	Cumene	<input checked="" type="checkbox"/>	<input type="checkbox"/>
Cyclohexane	<input checked="" type="checkbox"/>	<input type="checkbox"/>	Dichloromethane	<input checked="" type="checkbox"/>	<input checked="" type="checkbox"/>
Ethylbenzene	<input checked="" type="checkbox"/>	<input type="checkbox"/>	Hexachlorobutadiene	<input checked="" type="checkbox"/>	<input type="checkbox"/>
Lead	<input checked="" type="checkbox"/>	<input type="checkbox"/>	m-Dichlorobenzene	<input checked="" type="checkbox"/>	<input type="checkbox"/>
Mercury	<input type="checkbox"/>	<input checked="" type="checkbox"/>	Methyl ethyl ketone	<input checked="" type="checkbox"/>	<input checked="" type="checkbox"/>
Methyl isobutyl ketone	<input checked="" type="checkbox"/>	<input checked="" type="checkbox"/>	Naphthalene	<input checked="" type="checkbox"/>	<input type="checkbox"/>
N-Nitrosodimethylamine	<input type="checkbox"/>	<input checked="" type="checkbox"/>	PCBs	<input type="checkbox"/>	<input checked="" type="checkbox"/>
p-Dichlorobenzene	<input checked="" type="checkbox"/>	<input type="checkbox"/>	Phenol	<input type="checkbox"/>	<input checked="" type="checkbox"/>
Selenium	<input type="checkbox"/>	<input checked="" type="checkbox"/>	Styrene	<input type="checkbox"/>	<input checked="" type="checkbox"/>
Tetrachloroethene	<input checked="" type="checkbox"/>	<input checked="" type="checkbox"/>	Toluene	<input checked="" type="checkbox"/>	<input checked="" type="checkbox"/>
trans-1,2-Dichloroethene	<input checked="" type="checkbox"/>	<input type="checkbox"/>	Trichloroethene	<input checked="" type="checkbox"/>	<input checked="" type="checkbox"/>
Trichlorofluoromethane	<input checked="" type="checkbox"/>	<input type="checkbox"/>	Trichloropropane, N.O.S.	<input checked="" type="checkbox"/>	<input type="checkbox"/>
Vinyl chloride	<input checked="" type="checkbox"/>	<input type="checkbox"/>	Xylenes	<input checked="" type="checkbox"/>	<input type="checkbox"/>



GEORGIA ENVIRONMENTAL PROTECTION DIVISION  
HAZARDOUS SITE INVENTORY

Site Number 10124

**SITE NAME:** Perma-Fix of South Georgia (fka Chemical Conservation of  
**LOCATION:** 1612 James P. Rodgers Circle

Valdosta, Lowndes County, GA 31601

Latitude 30° 47' 51" N

Longitude 83° 16' 51" W

**ACREAGE** **PARCEL NUMBER**

3.56 0126A 010

**DATE LISTED**

6/29/1994

**LAST KNOWN PROPERTY OWNER:**

Perma-Fix of South Georgia, Inc.  
1612 James P Rodgers Cir  
Valdosta, GA 31601



**STATUS OF CLEANUP ACTIVITIES:**

Cleanup activities are being conducted for source materials, soil, and groundwater.

**CLEANUP PRIORITY:** The Director has designated this site as a Class IV

**GA EPD DIRECTOR'S DETERMINATION REGARDING CORRECTIVE ACTION:**

The Director has determined that this site requires corrective action.

**REGULATED SUBSTANCES RELEASED, AND THREATS TO HUMAN HEALTH AND ENVIRONMENT POSED BY THE RELEASE:**

This site has a known release of Vinyl chloride in groundwater at levels exceeding the reportable quantity. No human exposure via drinking water is suspected from this release. The nearest drinking water well is between 0.5 and 1 miles from the area affected by the release.

**REGULATED SUBSTANCES:**

Substance Name	GW	Soil	Substance Name	GW	Soil
1,1,1-Trichloroethane	<input checked="" type="checkbox"/>	<input checked="" type="checkbox"/>	1,1-Dichloroethane	<input checked="" type="checkbox"/>	<input checked="" type="checkbox"/>
1,1-Dichloroethene	<input checked="" type="checkbox"/>	<input checked="" type="checkbox"/>	2,4,6-Trichlorophenol	<input type="checkbox"/>	<input checked="" type="checkbox"/>
Benzene	<input checked="" type="checkbox"/>	<input checked="" type="checkbox"/>	Butyl benzyl phthalate	<input checked="" type="checkbox"/>	<input checked="" type="checkbox"/>
Dibutyl phthalate	<input type="checkbox"/>	<input checked="" type="checkbox"/>	Dichloromethane	<input checked="" type="checkbox"/>	<input checked="" type="checkbox"/>
Dimethyl phthalate	<input type="checkbox"/>	<input checked="" type="checkbox"/>	Di-n-octyl phthalate	<input type="checkbox"/>	<input checked="" type="checkbox"/>
Ethylbenzene	<input checked="" type="checkbox"/>	<input checked="" type="checkbox"/>	Isophorone	<input type="checkbox"/>	<input checked="" type="checkbox"/>
Lead	<input checked="" type="checkbox"/>	<input type="checkbox"/>	Naphthalene	<input checked="" type="checkbox"/>	<input checked="" type="checkbox"/>
Phenol	<input type="checkbox"/>	<input checked="" type="checkbox"/>	Tetrachloroethene	<input checked="" type="checkbox"/>	<input checked="" type="checkbox"/>
Toluene	<input checked="" type="checkbox"/>	<input checked="" type="checkbox"/>	trans-1,2-Dichloroethene	<input checked="" type="checkbox"/>	<input checked="" type="checkbox"/>
Trichloroethene	<input checked="" type="checkbox"/>	<input checked="" type="checkbox"/>	Vinyl chloride	<input checked="" type="checkbox"/>	<input type="checkbox"/>

GEORGIA ENVIRONMENTAL PROTECTION DIVISION  
HAZARDOUS SITE INVENTORY

Site Number 10126

**SITE NAME:** U.S. Army Corps of Engineers Airstrip (current)  
**LOCATION:** Corps Airport Road  
Bainbridge, Decatur County, GA 39819

Latitude 30° 43' 56" N Longitude 84° 49' 56" W

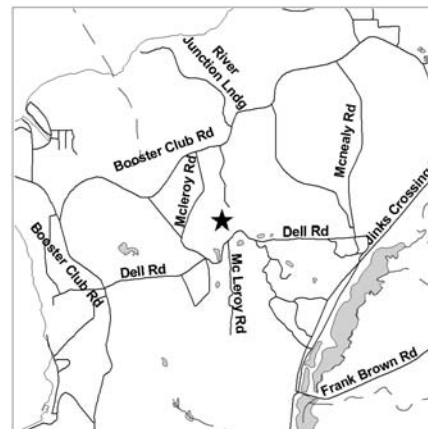
**ACREAGE** 11 **PARCEL NUMBER** Map 16A, Parcel 41

**DATE LISTED**

6/29/1994

**LAST KNOWN PROPERTY OWNER:**

U.S. Army Corps of Engineers, Mobile District  
CESAM-OP-TR (Stanfield), P.O. Box 2288  
Mobile, AL 36628



**STATUS OF CLEANUP ACTIVITIES:**

Investigations are being conducted to determine how much cleanup is necessary for source materials, soil, and groundwater.

**CLEANUP PRIORITY:** The Director has designated this site as a Class II

**GA EPD DIRECTOR'S DETERMINATION REGARDING CORRECTIVE ACTION:**

Pending

**REGULATED SUBSTANCES RELEASED, AND THREATS TO HUMAN HEALTH AND ENVIRONMENT POSED BY THE RELEASE:**

This site has a known release of Dieldrin in groundwater at levels exceeding the reportable quantity. No human exposure via drinking water is suspected from this release. The nearest drinking water well is less than 0.5 miles from the area affected by the release.

This site has a known release of Dieldrin in soil at levels exceeding the reportable quantity. This site has limited access. The nearest resident individual is less than 300 feet from the area affected by the release.

**REGULATED SUBSTANCES:**

Substance Name	GW	Soil	Substance Name	GW	Soil
Aldrin	<input checked="" type="checkbox"/>	<input checked="" type="checkbox"/>	alpha-Benzenehexachloride	<input type="checkbox"/>	<input checked="" type="checkbox"/>
beta-Benzenehexachloride	<input type="checkbox"/>	<input checked="" type="checkbox"/>	DDD	<input checked="" type="checkbox"/>	<input checked="" type="checkbox"/>
DDE	<input type="checkbox"/>	<input checked="" type="checkbox"/>	DDT	<input type="checkbox"/>	<input checked="" type="checkbox"/>
delta-Benzenehexachloride	<input checked="" type="checkbox"/>	<input checked="" type="checkbox"/>	Dieldrin	<input checked="" type="checkbox"/>	<input checked="" type="checkbox"/>
Endosulfan (alpha)	<input checked="" type="checkbox"/>	<input checked="" type="checkbox"/>	Endosulfan sulfate	<input type="checkbox"/>	<input checked="" type="checkbox"/>
Endosulfan-II	<input type="checkbox"/>	<input checked="" type="checkbox"/>	Endrin	<input type="checkbox"/>	<input checked="" type="checkbox"/>
Endrin aldehyde	<input checked="" type="checkbox"/>	<input checked="" type="checkbox"/>	Heptachlor	<input type="checkbox"/>	<input checked="" type="checkbox"/>
Heptachlor epoxide	<input checked="" type="checkbox"/>	<input checked="" type="checkbox"/>	Lindane	<input type="checkbox"/>	<input checked="" type="checkbox"/>
Methoxychlor	<input checked="" type="checkbox"/>	<input checked="" type="checkbox"/>			

**GEORGIA ENVIRONMENTAL PROTECTION DIVISION  
HAZARDOUS SITE INVENTORY**

Site Number **10128**

**SITE NAME:** Atlanta Gas Light Company - Savannah MGP Site  
**LOCATION:** Area West & SW of E. Bay St. & Gen. McIntosh Blvd.  
Savannah, Chatham County, GA 31401

Latitude 32° 04' 41" N Longitude 81° 05' 01" W

ACREAGE	PARCEL NUMBER	DATE LISTED
0.07	20005 06027L	6/29/1994
4.215	20005 060012	6/29/1994

**LAST KNOWN PROPERTY OWNER:**



Randolph Street Development LLC  
24 Abercorn St.  
Savannah, GA 31401

Atlanta Gas Light Co.  
P.O. Box 4569 - Location 1150  
Atlanta, GA 30302-4569

**STATUS OF CLEANUP ACTIVITIES:**

Hazardous Site Response Act cleanup levels have been met for source materials and soil through institutional and engineering controls to eliminate or reduce present and future threats to human health and the environment. Cleanup activities are being conducted for groundwater.

**CLEANUP PRIORITY:** The Director has designated this site as a Class IV

**GA EPD DIRECTOR'S DETERMINATION REGARDING CORRECTIVE ACTION:**

The Director has determined that this site requires corrective action.

**REGULATED SUBSTANCES RELEASED, AND THREATS TO HUMAN HEALTH AND ENVIRONMENT POSED BY THE RELEASE:**

This site has a known release of Benzo(a)pyrene in groundwater at levels exceeding the reportable quantity. No human exposure via drinking water is suspected from this release. The nearest drinking water well is between 0.5 and 1 miles from the area affected by the release.

This site has a known release of Benzo(a)pyrene in soil at levels exceeding the reportable quantity. This site has unlimited access. The nearest resident individual is less than 300 feet from the area affected by the release.

**REGULATED SUBSTANCES:**

Substance Name	GW	Soil	Substance Name	GW	Soil
2,4-Dimethylphenol	<input type="checkbox"/>	<input checked="" type="checkbox"/>	2,4-Dinitrotoluene	<input checked="" type="checkbox"/>	<input type="checkbox"/>
2,6-Dinitrotoluene	<input checked="" type="checkbox"/>	<input type="checkbox"/>	2-Chloronaphthalene	<input checked="" type="checkbox"/>	<input type="checkbox"/>
Acenaphthene	<input checked="" type="checkbox"/>	<input checked="" type="checkbox"/>	Acenaphthylene	<input checked="" type="checkbox"/>	<input checked="" type="checkbox"/>
Acetone	<input checked="" type="checkbox"/>	<input checked="" type="checkbox"/>	Anthracene	<input checked="" type="checkbox"/>	<input checked="" type="checkbox"/>
Antimony	<input type="checkbox"/>	<input checked="" type="checkbox"/>	Arsenic	<input checked="" type="checkbox"/>	<input type="checkbox"/>
Barium	<input checked="" type="checkbox"/>	<input type="checkbox"/>	Benzene	<input checked="" type="checkbox"/>	<input checked="" type="checkbox"/>
Benzo(a)anthracene	<input checked="" type="checkbox"/>	<input checked="" type="checkbox"/>	Benzo(a)pyrene	<input checked="" type="checkbox"/>	<input checked="" type="checkbox"/>
Benzo(b)fluoranthene	<input checked="" type="checkbox"/>	<input checked="" type="checkbox"/>	Benzo(ghi)perylene	<input checked="" type="checkbox"/>	<input type="checkbox"/>
Benzo(k)fluoranthene	<input checked="" type="checkbox"/>	<input checked="" type="checkbox"/>	bis(2-Ethylhexyl) phthalate	<input checked="" type="checkbox"/>	<input type="checkbox"/>
Cadmium	<input checked="" type="checkbox"/>	<input type="checkbox"/>	Carbon disulfide	<input checked="" type="checkbox"/>	<input checked="" type="checkbox"/>
Chloroform	<input checked="" type="checkbox"/>	<input type="checkbox"/>	Chromium	<input checked="" type="checkbox"/>	<input type="checkbox"/>
Chrysene	<input checked="" type="checkbox"/>	<input checked="" type="checkbox"/>	Copper	<input checked="" type="checkbox"/>	<input type="checkbox"/>
Cyanides {CN anion}	<input checked="" type="checkbox"/>	<input type="checkbox"/>	Dibenzo(a,h)anthracene	<input checked="" type="checkbox"/>	<input checked="" type="checkbox"/>
Dichloromethane	<input checked="" type="checkbox"/>	<input checked="" type="checkbox"/>	Diethyl phthalate	<input checked="" type="checkbox"/>	<input type="checkbox"/>
Ethylbenzene	<input checked="" type="checkbox"/>	<input checked="" type="checkbox"/>	Fluoranthene	<input checked="" type="checkbox"/>	<input checked="" type="checkbox"/>
Fluorene	<input checked="" type="checkbox"/>	<input checked="" type="checkbox"/>	Heptachlor	<input checked="" type="checkbox"/>	<input type="checkbox"/>
Indeno(1,2,3-cd)pyrene	<input checked="" type="checkbox"/>	<input checked="" type="checkbox"/>	Lead	<input checked="" type="checkbox"/>	<input checked="" type="checkbox"/>

GEORGIA ENVIRONMENTAL PROTECTION DIVISION  
HAZARDOUS SITE INVENTORY

Site Number 10128

Mercury	<input checked="" type="checkbox"/>	<input type="checkbox"/>	Naphthalene	<input checked="" type="checkbox"/>	<input checked="" type="checkbox"/>
Nickel	<input checked="" type="checkbox"/>	<input type="checkbox"/>	p-Cresol	<input type="checkbox"/>	<input checked="" type="checkbox"/>
Phenanthrene	<input checked="" type="checkbox"/>	<input checked="" type="checkbox"/>	p-Nitrophenol	<input checked="" type="checkbox"/>	<input type="checkbox"/>
Pyrene	<input checked="" type="checkbox"/>	<input checked="" type="checkbox"/>	Selenium	<input checked="" type="checkbox"/>	<input type="checkbox"/>
Silver	<input checked="" type="checkbox"/>	<input type="checkbox"/>	Styrene	<input checked="" type="checkbox"/>	<input checked="" type="checkbox"/>
Thallium	<input type="checkbox"/>	<input checked="" type="checkbox"/>	Toluene	<input checked="" type="checkbox"/>	<input checked="" type="checkbox"/>
Xylenes	<input checked="" type="checkbox"/>	<input checked="" type="checkbox"/>	Zinc	<input checked="" type="checkbox"/>	<input type="checkbox"/>

GEORGIA ENVIRONMENTAL PROTECTION DIVISION  
HAZARDOUS SITE INVENTORY

Site Number 10132

**SITE NAME:** Atlanta Gas Light Company - Augusta MGP Site  
**LOCATION:** Walton Way & Eighth Street (807 8th Street)  
Augusta, Richmond County, GA 30901

Latitude 33° 28' 04" N Longitude 81° 58' 11" W

ACREAGE	PARCEL NUMBER	DATE LISTED
0.06	0464189000	11/23/1998
0.44	0464185000	11/23/1998
0.63	0473327020	11/23/1998
0.89	0473327010	11/23/1998
2.28	0473225000	11/23/1998

**LAST KNOWN PROPERTY OWNER:**

Atlanta Gas Light Company  
P.O. Box 4569  
Atlanta, GA 30302



EPD received notification of a release to the following property(s), and determined on the indicated date that the property should be sublisted as part of this site.

PARCEL NAME	ACREAGE	PARCEL NUMBER	DATE LISTED
First Union Tract A	1.63	0462102030	4/18/2005
GBI-Eastern Regional Lab	0.48	0473362000	11/23/1998

**STATUS OF CLEANUP ACTIVITIES:**

Hazardous Site Response Act cleanup levels have been met for source materials and soil through institutional and engineering controls to eliminate or reduce present and future threats to human health and the environment. Cleanup activities are being conducted for groundwater.

**CLEANUP PRIORITY:** The Director has designated this site as a Class V

**GA EPD DIRECTOR'S DETERMINATION REGARDING CORRECTIVE ACTION:**

The Director has determined that this site requires corrective action.

**REGULATED SUBSTANCES RELEASED, AND THREATS TO HUMAN HEALTH AND ENVIRONMENT POSED BY THE RELEASE:**

This site has a known release of Benzo(a)pyrene in soil at levels exceeding the reportable quantity. This site has unlimited access. The nearest resident individual is less than 300 feet from the area affected by the release.

**REGULATED SUBSTANCES:**

Substance Name	GW	Soil	Substance Name	GW	Soil
2,4-Dimethylphenol	<input checked="" type="checkbox"/>	<input checked="" type="checkbox"/>	2,4-Dinitrotoluene	<input type="checkbox"/>	<input checked="" type="checkbox"/>
Acenaphthene	<input checked="" type="checkbox"/>	<input checked="" type="checkbox"/>	Acenaphthylene	<input checked="" type="checkbox"/>	<input checked="" type="checkbox"/>
Acetone	<input checked="" type="checkbox"/>	<input checked="" type="checkbox"/>	Anthracene	<input checked="" type="checkbox"/>	<input checked="" type="checkbox"/>
Antimony	<input type="checkbox"/>	<input checked="" type="checkbox"/>	Arsenic	<input checked="" type="checkbox"/>	<input type="checkbox"/>
Barium	<input checked="" type="checkbox"/>	<input type="checkbox"/>	Benzene	<input checked="" type="checkbox"/>	<input checked="" type="checkbox"/>
Benzo(a)anthracene	<input checked="" type="checkbox"/>	<input checked="" type="checkbox"/>	Benzo(a)pyrene	<input type="checkbox"/>	<input checked="" type="checkbox"/>
Benzo(b)fluoranthene	<input checked="" type="checkbox"/>	<input checked="" type="checkbox"/>	Benzo(ghi)perylene	<input checked="" type="checkbox"/>	<input checked="" type="checkbox"/>
Benzo(k)fluoranthene	<input checked="" type="checkbox"/>	<input checked="" type="checkbox"/>	Beryllium	<input checked="" type="checkbox"/>	<input type="checkbox"/>
bis(2-Ethylhexyl) phthalate	<input checked="" type="checkbox"/>	<input type="checkbox"/>	Cadmium	<input checked="" type="checkbox"/>	<input type="checkbox"/>
Carbon disulfide	<input checked="" type="checkbox"/>	<input checked="" type="checkbox"/>	Chlorobenzene	<input checked="" type="checkbox"/>	<input type="checkbox"/>
Chromium	<input checked="" type="checkbox"/>	<input type="checkbox"/>	Chrysene	<input checked="" type="checkbox"/>	<input checked="" type="checkbox"/>
Copper	<input checked="" type="checkbox"/>	<input type="checkbox"/>	Cyanides (soluble salts and complexes) n.o.s.	<input checked="" type="checkbox"/>	<input checked="" type="checkbox"/>

GEORGIA ENVIRONMENTAL PROTECTION DIVISION  
HAZARDOUS SITE INVENTORY

Site Number 10132

Dibenzo(a,h)anthracene	<input checked="" type="checkbox"/>	<input checked="" type="checkbox"/>	Dichloromethane	<input checked="" type="checkbox"/>	<input checked="" type="checkbox"/>
Diethyl phthalate	<input checked="" type="checkbox"/>	<input type="checkbox"/>	Ethylbenzene	<input checked="" type="checkbox"/>	<input checked="" type="checkbox"/>
Fluoranthene	<input checked="" type="checkbox"/>	<input checked="" type="checkbox"/>	Fluorene	<input checked="" type="checkbox"/>	<input checked="" type="checkbox"/>
Heptachlor	<input checked="" type="checkbox"/>	<input type="checkbox"/>	Indeno(1,2,3-cd)pyrene	<input checked="" type="checkbox"/>	<input checked="" type="checkbox"/>
Lead	<input type="checkbox"/>	<input checked="" type="checkbox"/>	Lead	<input checked="" type="checkbox"/>	<input checked="" type="checkbox"/>
Mercury	<input checked="" type="checkbox"/>	<input type="checkbox"/>	Naphthalene	<input checked="" type="checkbox"/>	<input checked="" type="checkbox"/>
Nickel	<input checked="" type="checkbox"/>	<input type="checkbox"/>	o-Cresol	<input checked="" type="checkbox"/>	<input type="checkbox"/>
PCBs	<input checked="" type="checkbox"/>	<input type="checkbox"/>	p-Chloroaniline	<input type="checkbox"/>	<input checked="" type="checkbox"/>
p-Cresol	<input checked="" type="checkbox"/>	<input type="checkbox"/>	Phenanthrene	<input checked="" type="checkbox"/>	<input checked="" type="checkbox"/>
Phenol	<input checked="" type="checkbox"/>	<input type="checkbox"/>	Pyrene	<input checked="" type="checkbox"/>	<input checked="" type="checkbox"/>
Selenium	<input checked="" type="checkbox"/>	<input type="checkbox"/>	Styrene	<input checked="" type="checkbox"/>	<input type="checkbox"/>
Thallium	<input checked="" type="checkbox"/>	<input type="checkbox"/>	Toluene	<input checked="" type="checkbox"/>	<input checked="" type="checkbox"/>
Xylenes	<input checked="" type="checkbox"/>	<input checked="" type="checkbox"/>	Zinc	<input checked="" type="checkbox"/>	<input type="checkbox"/>

GEORGIA ENVIRONMENTAL PROTECTION DIVISION  
HAZARDOUS SITE INVENTORY

Site Number 10133

**SITE NAME:** Excalibur Realty (fka Chemical Specialties, Inc.)  
**LOCATION:** 1219 Old Clyattville Road  
Valdosta, Lowndes County, GA 31601

Latitude 30° 48' 35" N Longitude 83° 17' 15" W

**ACREAGE** 6.56 **PARCEL NUMBER** 0121D 022

**DATE LISTED**

6/29/1994

**LAST KNOWN PROPERTY OWNER:**

Albemarle Corporation  
451 Florida Street  
Baton Rouge, LA 70801-1765



**STATUS OF CLEANUP ACTIVITIES:**

Cleanup activities are being conducted for source materials, soil, and groundwater.

**CLEANUP PRIORITY:** The Director has designated this site as a Class IV

**GA EPD DIRECTOR'S DETERMINATION REGARDING CORRECTIVE ACTION:**

The Director has determined that this site requires corrective action.

**REGULATED SUBSTANCES RELEASED, AND THREATS TO HUMAN HEALTH AND ENVIRONMENT POSED BY THE RELEASE:**

This site has a known release of Arsenic in groundwater at levels exceeding the reportable quantity. No human exposure via drinking water is suspected from this release. The nearest drinking water well is less than 0.5 miles from the area affected by the release.

This site has a known release of Arsenic in soil at levels exceeding the reportable quantity. This site has limited access. The nearest resident individual is between 301 and 1000 feet from the area affected by the release.

**REGULATED SUBSTANCES:**

Substance Name	GW	Soil	Substance Name	GW	Soil
Arsenic	<input checked="" type="checkbox"/>	<input checked="" type="checkbox"/>	Barium	<input checked="" type="checkbox"/>	<input type="checkbox"/>
Chromium	<input checked="" type="checkbox"/>	<input checked="" type="checkbox"/>	Copper	<input checked="" type="checkbox"/>	<input checked="" type="checkbox"/>
Zinc	<input checked="" type="checkbox"/>	<input checked="" type="checkbox"/>			

GEORGIA ENVIRONMENTAL PROTECTION DIVISION  
HAZARDOUS SITE INVENTORY

Site Number 10135

**SITE NAME:** Monroe Auto Equipment Company (Tenneco)  
**LOCATION:** 200 McIntyre Drive  
Hartwell, Hart County, GA 30643

Latitude 34° 21' 14" N Longitude 82° 56' 35" W

**ACREAGE PARCEL NUMBER**

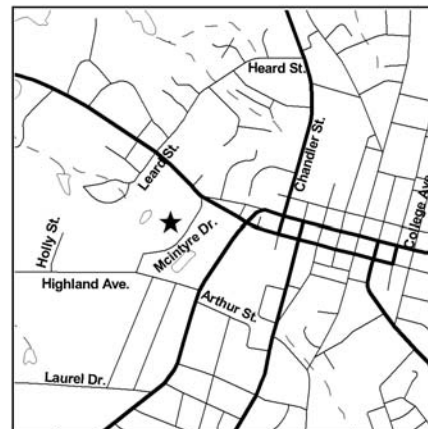
25.3 I56B 019  
30.4 I57C 003

**DATE LISTED**

6/29/1994  
6/29/1994

**LAST KNOWN PROPERTY OWNER:**

Tenneco Automotive c/o Paradigm Tax Group, Inc.,  
Att: Bethanie Campbell  
500 North Field Drive  
Lake Forest, IL 60045-2595



**STATUS OF CLEANUP ACTIVITIES:**

Cleanup activities are being conducted for source materials, soil, and groundwater.

**CLEANUP PRIORITY:** The Director has designated this site as a Class V

**GA EPD DIRECTOR'S DETERMINATION REGARDING CORRECTIVE ACTION:**

The Director has determined that this site requires corrective action.

**REGULATED SUBSTANCES RELEASED, AND THREATS TO HUMAN HEALTH AND ENVIRONMENT POSED BY THE RELEASE:**

This site has a known release of Trichloroethene in groundwater at levels exceeding the reportable quantity. This release has resulted in known human exposure greater than or equal to the MCL for Trichloroethene.

This site has a known release of Vinyl chloride in soil at levels exceeding the reportable quantity. This site has limited access. The nearest resident individual is between 301 and 1000 feet from the area affected by the release.

**REGULATED SUBSTANCES:**

Substance Name	GW	Soil	Substance Name	GW	Soil
1,1,1-Trichloroethane	<input checked="" type="checkbox"/>	<input checked="" type="checkbox"/>	1,1-Dichloroethane	<input checked="" type="checkbox"/>	<input checked="" type="checkbox"/>
1,1-Dichloroethene	<input checked="" type="checkbox"/>	<input type="checkbox"/>	1,2-Dichloroethane	<input checked="" type="checkbox"/>	<input type="checkbox"/>
Cis-1,2-Dichloroethene	<input checked="" type="checkbox"/>	<input type="checkbox"/>	Tetrachloroethene	<input checked="" type="checkbox"/>	<input type="checkbox"/>
Trichloroethene	<input checked="" type="checkbox"/>	<input checked="" type="checkbox"/>	Vinyl chloride	<input checked="" type="checkbox"/>	<input checked="" type="checkbox"/>



GEORGIA ENVIRONMENTAL PROTECTION DIVISION  
HAZARDOUS SITE INVENTORY

Site Number 10136

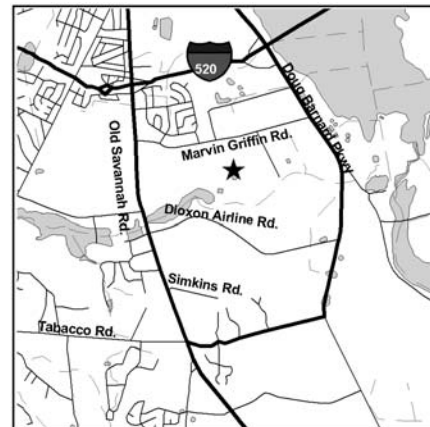
**SITE NAME:** Monsanto Chemical Company - (former NPL Site)  
**LOCATION:** 1610 Marvin Griffin Road  
Augusta, Richmond County, GA 30906

Latitude 33° 23' 27" N Longitude 81° 59' 26" W

**ACREAGE** 40.13 **PARCEL NUMBER** 134-0-008-00-0 **DATE LISTED** 6/29/1994

**LAST KNOWN PROPERTY OWNER:**

Prayon Inc.  
1610 Marvin Griffin Rd.  
Augusta, Ga 30906



**STATUS OF CLEANUP ACTIVITIES:**

Hazardous Site Response Act cleanup levels have been met for source materials and soil. Hazardous Site Response Act cleanup levels have been met for groundwater through institutional and engineering controls to eliminate or reduce present and future threats to human health and the environment.

**CLEANUP PRIORITY:** The Director has designated this site as a Class IV

**GA EPD DIRECTOR'S DETERMINATION REGARDING CORRECTIVE ACTION:**

The Director has determined that this site requires corrective action.

**REGULATED SUBSTANCES RELEASED, AND THREATS TO HUMAN HEALTH AND ENVIRONMENT POSED BY THE RELEASE:**

This site has a known release of Arsenic in groundwater at levels exceeding the reportable quantity. No human exposure via drinking water is suspected from this release. The nearest drinking water well is between 1 and 2 miles from the area affected by the release.

**REGULATED SUBSTANCES:**

Substance Name	GW	Soil	Substance Name	GW	Soil
Arsenic	<input checked="" type="checkbox"/>	<input type="checkbox"/>			

GEORGIA ENVIRONMENTAL PROTECTION DIVISION  
HAZARDOUS SITE INVENTORY

Site Number 10137

**SITE NAME:** York Casket Hardware (fka Piedmont Metals)  
**LOCATION:** 506 Maltbie Street  
Lawrenceville, Gwinnett County, GA 30046

Latitude 33° 57' 53" N

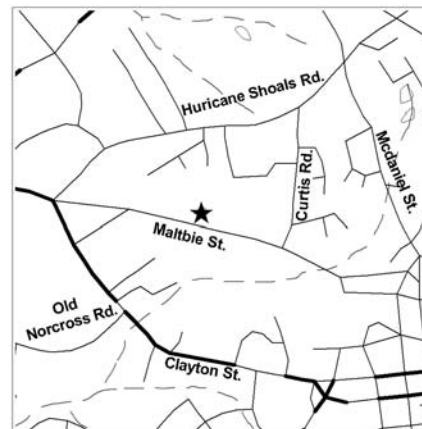
Longitude 84° 00' 01" W

**ACREAGE** 15.321 **PARCEL NUMBER** R5144 050A

**DATE LISTED** 6/29/1994

**LAST KNOWN PROPERTY OWNER:**

York Group Inc The  
2 N Shore Ctr  
Pittsburgh, PA 15212-5838



**STATUS OF CLEANUP ACTIVITIES:**

Cleanup activities are being conducted for source materials, soil, and groundwater.

**CLEANUP PRIORITY:** The Director has designated this site as a Class IV

**GA EPD DIRECTOR'S DETERMINATION REGARDING CORRECTIVE ACTION:**

The Director has determined that this site requires corrective action.

**REGULATED SUBSTANCES RELEASED, AND THREATS TO HUMAN HEALTH AND ENVIRONMENT POSED BY THE RELEASE:**

This site has a known release of Nickel in groundwater at levels exceeding the reportable quantity. No human exposure via drinking water is suspected from this release. The nearest drinking water well is between 1 and 2 miles from the area affected by the release.

This site has a known release of Nickel in soil at levels exceeding the reportable quantity. This site has limited access. The nearest resident individual is between 301 and 1000 feet from the area affected by the release.

**REGULATED SUBSTANCES:**

Substance Name	GW	Soil	Substance Name	GW	Soil
1,1,1-Trichloroethane	<input checked="" type="checkbox"/>	<input checked="" type="checkbox"/>	Barium	<input type="checkbox"/>	<input checked="" type="checkbox"/>
Cis-1,2-Dichloroethene	<input checked="" type="checkbox"/>	<input type="checkbox"/>	Copper	<input type="checkbox"/>	<input checked="" type="checkbox"/>
Cyanides (soluble salts and complexes) n.o.s.	<input checked="" type="checkbox"/>	<input checked="" type="checkbox"/>	Nickel	<input checked="" type="checkbox"/>	<input checked="" type="checkbox"/>
Silver	<input type="checkbox"/>	<input checked="" type="checkbox"/>	Tetrachloroethene	<input checked="" type="checkbox"/>	<input checked="" type="checkbox"/>
Trichloroethene	<input checked="" type="checkbox"/>	<input checked="" type="checkbox"/>	Zinc	<input checked="" type="checkbox"/>	<input checked="" type="checkbox"/>

**GEORGIA ENVIRONMENTAL PROTECTION DIVISION  
HAZARDOUS SITE INVENTORY**

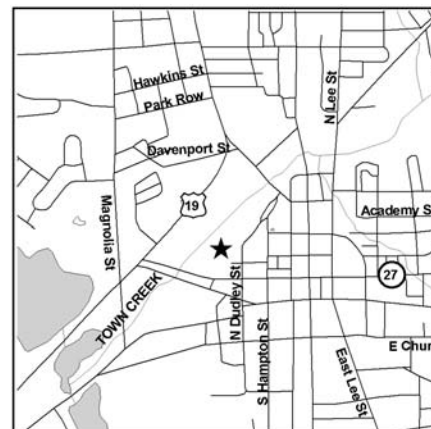
Site Number **10139**

**SITE NAME:** 304 N Dudley Street Site  
**LOCATION:** 304 N Dudley Street  
Americus, Sumter County, GA 31709

Latitude 32° 04' 29" N Longitude 84° 14' 18" W

ACREAGE	PARCEL NUMBER	DATE LISTED
1.11	Norfolk Southern R/W	6/29/1994
5.7	Parcel 5-1-4	6/29/1994
0.46	Parcel 5-3-10	6/29/1994
0.37	Parcel 5-3-9	6/29/1994
1.35	Parcel 5-3-2	6/29/1994

**LAST KNOWN PROPERTY OWNER:**



William Herrin  
410 District Line Road  
Americus, GA 31709

William Herrin  
Bill Herrin Plumbing Co., PO Box 6855  
Americus, GA 31709

John Beaver  
129 E. Shore Ave.  
Americus, GA 31719

Norfolk Southern Railway Company  
1200 Peachtree Street, NE , Box 13  
Atlanta, Georgia 30309

**STATUS OF CLEANUP ACTIVITIES:**

Cleanup activities are being conducted for source materials and groundwater. Hazardous Site Response Act cleanup levels have been met for soil.

**CLEANUP PRIORITY:** The Director has designated this site as a Class V

**GA EPD DIRECTOR'S DETERMINATION REGARDING CORRECTIVE ACTION:**

The Director has determined that this site requires corrective action.

**REGULATED SUBSTANCES RELEASED, AND THREATS TO HUMAN HEALTH AND ENVIRONMENT POSED BY THE RELEASE:**

This site has a known release of Benzo(a)pyrene in groundwater at levels exceeding the reportable quantity. No human exposure via drinking water is suspected from this release. The nearest drinking water well is between 0.5 and 1 miles from the area affected by the release.

**REGULATED SUBSTANCES:**

Substance Name	GW	Soil	Substance Name	GW	Soil
2,4-Dimethylphenol	<input checked="" type="checkbox"/>	<input type="checkbox"/>	Acenaphthene	<input checked="" type="checkbox"/>	<input checked="" type="checkbox"/>
Acenaphthylene	<input checked="" type="checkbox"/>	<input checked="" type="checkbox"/>	Anthracene	<input checked="" type="checkbox"/>	<input checked="" type="checkbox"/>
Arsenic	<input checked="" type="checkbox"/>	<input checked="" type="checkbox"/>	Barium	<input checked="" type="checkbox"/>	<input checked="" type="checkbox"/>
Benzene	<input checked="" type="checkbox"/>	<input checked="" type="checkbox"/>	Benzo(a)anthracene	<input checked="" type="checkbox"/>	<input checked="" type="checkbox"/>
Benzo(a)pyrene	<input checked="" type="checkbox"/>	<input checked="" type="checkbox"/>	Benzo(b)fluoranthene	<input checked="" type="checkbox"/>	<input checked="" type="checkbox"/>
Benzo(ghi)perylene	<input checked="" type="checkbox"/>	<input checked="" type="checkbox"/>	Benzo(k)fluoranthene	<input type="checkbox"/>	<input checked="" type="checkbox"/>
Cadmium	<input checked="" type="checkbox"/>	<input checked="" type="checkbox"/>	Chromium	<input checked="" type="checkbox"/>	<input checked="" type="checkbox"/>
Chrysene	<input checked="" type="checkbox"/>	<input checked="" type="checkbox"/>	Cyanides (soluble salts and complexes) n.o.s.	<input checked="" type="checkbox"/>	<input type="checkbox"/>
Dibenzo(a,h)anthracene	<input type="checkbox"/>	<input checked="" type="checkbox"/>	Ethylbenzene	<input checked="" type="checkbox"/>	<input checked="" type="checkbox"/>
Fluoranthene	<input checked="" type="checkbox"/>	<input checked="" type="checkbox"/>	Fluorene	<input checked="" type="checkbox"/>	<input checked="" type="checkbox"/>
Indeno(1,2,3-cd)pyrene	<input checked="" type="checkbox"/>	<input checked="" type="checkbox"/>	Lead	<input checked="" type="checkbox"/>	<input checked="" type="checkbox"/>
Mercury	<input checked="" type="checkbox"/>	<input checked="" type="checkbox"/>	Naphthalene	<input checked="" type="checkbox"/>	<input checked="" type="checkbox"/>
Phenanthrene	<input checked="" type="checkbox"/>	<input checked="" type="checkbox"/>	Pyrene	<input checked="" type="checkbox"/>	<input checked="" type="checkbox"/>
Selenium	<input checked="" type="checkbox"/>	<input checked="" type="checkbox"/>	Toluene	<input checked="" type="checkbox"/>	<input checked="" type="checkbox"/>
Xylenes	<input checked="" type="checkbox"/>	<input checked="" type="checkbox"/>			

GEORGIA ENVIRONMENTAL PROTECTION DIVISION  
HAZARDOUS SITE INVENTORY

Site Number **10139**


GEORGIA ENVIRONMENTAL PROTECTION DIVISION  
HAZARDOUS SITE INVENTORY

Site Number 10140

**SITE NAME:** Union Timber  
**LOCATION:** US Route 84  
Homerville, Clinch County, GA 31634

Latitude 31° 01' 47" N Longitude 82° 45' 59" W

**ACREAGE PARCEL NUMBER**

28.03 063 063D  
33.06 063 059

**DATE LISTED**

6/29/1994  
6/29/1994

**LAST KNOWN PROPERTY OWNER:**

Estate of Alex K. Sessoms  
9625 Cogdell Hwy  
Homerville, GA 31634



**STATUS OF CLEANUP ACTIVITIES:**

Identified responsible parties are unable or unwilling to conduct the required investigation and/or cleanup under the Hazardous Site Response Act for source materials, soil, and groundwater. EPD may perform these actions using state funding from the Hazardous Waste Trust Fund and may lien the property or pursue cost recovery.

**CLEANUP PRIORITY:** The Director has designated this site as a Class I

**GA EPD DIRECTOR'S DETERMINATION REGARDING CORRECTIVE ACTION:**

The Director has determined that this site requires corrective action.

**REGULATED SUBSTANCES RELEASED, AND THREATS TO HUMAN HEALTH AND ENVIRONMENT POSED BY THE RELEASE:**

This site has a known release of 2,4,5-Trichlorophenol in groundwater at levels exceeding the reportable quantity. This release has resulted in known human exposure, with no MCL having been established for 2,4,5-Trichlorophenol.

This site has a known release of Dibenzo(a,h)anthracene in soil at levels exceeding the reportable quantity. This site has unlimited access. The nearest resident individual is between 301 and 1000 feet from the area affected by the release.

**REGULATED SUBSTANCES:**

Substance Name	GW	Soil	Substance Name	GW	Soil
2,4,5-Trichlorophenol	<input checked="" type="checkbox"/>	<input type="checkbox"/>	2,4-Dimethylphenol	<input checked="" type="checkbox"/>	<input type="checkbox"/>
Acenaphthene	<input checked="" type="checkbox"/>	<input type="checkbox"/>	Benzo(a)anthracene	<input type="checkbox"/>	<input checked="" type="checkbox"/>
Benzo(a)anthracene	<input checked="" type="checkbox"/>	<input type="checkbox"/>	Benzo(a)pyrene	<input type="checkbox"/>	<input checked="" type="checkbox"/>
Benzo(k)fluoranthene	<input type="checkbox"/>	<input checked="" type="checkbox"/>	Chrysene	<input checked="" type="checkbox"/>	<input type="checkbox"/>
Dibenzo(a,h)anthracene	<input type="checkbox"/>	<input checked="" type="checkbox"/>	Fluoranthene	<input checked="" type="checkbox"/>	<input type="checkbox"/>
Fluorene	<input checked="" type="checkbox"/>	<input type="checkbox"/>	Formaldehyde	<input checked="" type="checkbox"/>	<input type="checkbox"/>
Indeno(1,2,3-cd)pyrene	<input type="checkbox"/>	<input checked="" type="checkbox"/>	m-Cresol	<input checked="" type="checkbox"/>	<input type="checkbox"/>
Naphthalene	<input checked="" type="checkbox"/>	<input checked="" type="checkbox"/>	p-Cresol	<input checked="" type="checkbox"/>	<input type="checkbox"/>
Pyrene	<input checked="" type="checkbox"/>	<input type="checkbox"/>	Zinc	<input checked="" type="checkbox"/>	<input type="checkbox"/>

GEORGIA ENVIRONMENTAL PROTECTION DIVISION  
HAZARDOUS SITE INVENTORY

Site Number 10141

**SITE NAME:** Southern States  
**LOCATION:** 30 Georgia Ave.  
Hampton, Henry County, GA 30228

Latitude 33° 23' 09" N Longitude 84° 17' 24" W

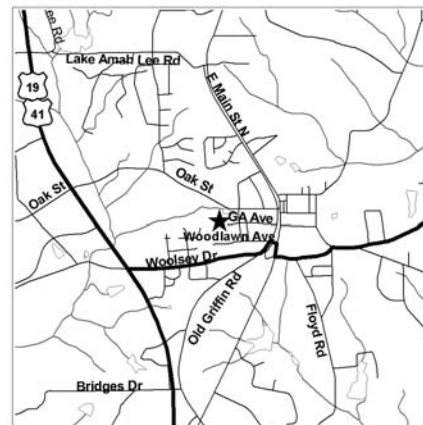
**ACREAGE** 29.31 **PARCEL NUMBER** H03-05010000

**DATE LISTED**

6/30/1997

**LAST KNOWN PROPERTY OWNER:**

Southern States, LLC  
30 Georgia Ave.  
Hampton, GA 30228



EPD received notification of a release to the following property(s), and determined on the indicated date that the property should be sublisted as part of this site.

PARCEL NAME	ACREAGE	PARCEL NUMBER	DATE LISTED
Southern States (Hampton Ridge Subdivision Former)	13.85	022-01-060-000	6/30/1997
Southern States (Tri-County Subdivision Former)	34.71	008-01-001-000	6/30/1997

**STATUS OF CLEANUP ACTIVITIES:**

Cleanup activities are being conducted for source materials, soil, and groundwater.

**CLEANUP PRIORITY:** The Director has designated this site as a Class V

**GA EPD DIRECTOR'S DETERMINATION REGARDING CORRECTIVE ACTION:**

The Director has determined that this site requires corrective action.

**REGULATED SUBSTANCES RELEASED, AND THREATS TO HUMAN HEALTH AND ENVIRONMENT POSED BY THE RELEASE:**

This site has a known release of Vinyl chloride in groundwater at levels exceeding the reportable quantity. No human exposure via drinking water is suspected from this release. The nearest drinking water well is less than 0.5 miles from the area affected by the release.

**REGULATED SUBSTANCES:**

Substance Name	GW	Soil	Substance Name	GW	Soil
1,1,1-Trichloroethane	<input checked="" type="checkbox"/>	<input type="checkbox"/>	1,1,2-Trichloroethane	<input checked="" type="checkbox"/>	<input type="checkbox"/>
1,1-Dichloroethane	<input checked="" type="checkbox"/>	<input type="checkbox"/>	1,1-Dichloroethene	<input checked="" type="checkbox"/>	<input type="checkbox"/>
1,2-Dichloropropane	<input checked="" type="checkbox"/>	<input type="checkbox"/>	Acetone	<input checked="" type="checkbox"/>	<input type="checkbox"/>
Carbon disulfide	<input checked="" type="checkbox"/>	<input checked="" type="checkbox"/>	Carbon tetrachloride	<input checked="" type="checkbox"/>	<input type="checkbox"/>
Chloroethane	<input checked="" type="checkbox"/>	<input type="checkbox"/>	Chloroform	<input checked="" type="checkbox"/>	<input type="checkbox"/>
Cis-1,2-Dichloroethene	<input checked="" type="checkbox"/>	<input type="checkbox"/>	PCBs	<input type="checkbox"/>	<input checked="" type="checkbox"/>
Tetrachloroethene	<input checked="" type="checkbox"/>	<input type="checkbox"/>	Toluene	<input checked="" type="checkbox"/>	<input type="checkbox"/>
trans-1,2-Dichloroethene	<input checked="" type="checkbox"/>	<input type="checkbox"/>	Trichloroethene	<input checked="" type="checkbox"/>	<input type="checkbox"/>
Vinyl chloride	<input checked="" type="checkbox"/>	<input type="checkbox"/>	Xylenes	<input checked="" type="checkbox"/>	<input type="checkbox"/>

**GEORGIA ENVIRONMENTAL PROTECTION DIVISION  
HAZARDOUS SITE INVENTORY**

Site Number **10142**

**SITE NAME:** So Green Waste Pile  
**LOCATION:** Highland Avenue  
Tifton, Tift County, GA 31794

Latitude 31° 26' 32" N Longitude 83° 30' 38" W

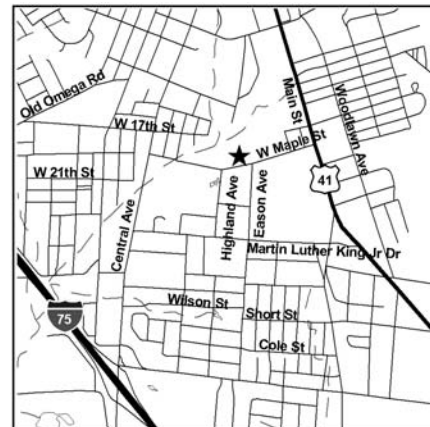
**ACREAGE** 3 **PARCEL NUMBER** T045 149

**DATE LISTED**

6/29/1994

**LAST KNOWN PROPERTY OWNER:**

Aries Alpha, Inc.  
PO Box 1733  
Tifton, GA 31793-1733



**STATUS OF CLEANUP ACTIVITIES:**

Cleanup activities are being conducted for source materials, soil, and groundwater.

**CLEANUP PRIORITY:** The Director has designated this site as a Class V

**GA EPD DIRECTOR'S DETERMINATION REGARDING CORRECTIVE ACTION:**

The Director has determined that this site requires corrective action.

**REGULATED SUBSTANCES RELEASED, AND THREATS TO HUMAN HEALTH AND ENVIRONMENT POSED BY THE RELEASE:**

This site has a known release of Cadmium in groundwater at levels exceeding the reportable quantity. No human exposure via drinking water is suspected from this release. The nearest drinking water well is between 1 and 2 miles from the area affected by the release.

This site has a known release of Cadmium in soil at levels exceeding the reportable quantity. This site has unlimited access. The nearest resident individual is between 301 and 1000 feet from the area affected by the release.

**REGULATED SUBSTANCES:**

Substance Name	GW	Soil	Substance Name	GW	Soil
Acetone	<input type="checkbox"/>	<input checked="" type="checkbox"/>	Arsenic	<input type="checkbox"/>	<input checked="" type="checkbox"/>
Barium	<input checked="" type="checkbox"/>	<input checked="" type="checkbox"/>	Benzo(a)anthracene	<input type="checkbox"/>	<input checked="" type="checkbox"/>
Benzo(a)pyrene	<input type="checkbox"/>	<input checked="" type="checkbox"/>	Benzo(b)fluoranthene	<input type="checkbox"/>	<input checked="" type="checkbox"/>
Beryllium	<input type="checkbox"/>	<input checked="" type="checkbox"/>	bis(2-Ethylhexyl) phthalate	<input type="checkbox"/>	<input checked="" type="checkbox"/>
Cadmium	<input checked="" type="checkbox"/>	<input checked="" type="checkbox"/>	Chromium	<input checked="" type="checkbox"/>	<input checked="" type="checkbox"/>
Chrysene	<input type="checkbox"/>	<input checked="" type="checkbox"/>	Cis-1,2-Dichloroethene	<input checked="" type="checkbox"/>	<input type="checkbox"/>
Dibenzo(a,h)anthracene	<input type="checkbox"/>	<input checked="" type="checkbox"/>	Dichloroethylene, N.O.S.	<input checked="" type="checkbox"/>	<input type="checkbox"/>
Dichloromethane	<input type="checkbox"/>	<input checked="" type="checkbox"/>	Fluoranthene	<input type="checkbox"/>	<input checked="" type="checkbox"/>
Indeno(1,2,3-cd)pyrene	<input type="checkbox"/>	<input checked="" type="checkbox"/>	Lead	<input checked="" type="checkbox"/>	<input checked="" type="checkbox"/>
Mercury	<input checked="" type="checkbox"/>	<input checked="" type="checkbox"/>	Phenanthrene	<input type="checkbox"/>	<input checked="" type="checkbox"/>
Pyrene	<input type="checkbox"/>	<input checked="" type="checkbox"/>	Selenium	<input type="checkbox"/>	<input checked="" type="checkbox"/>
Silver	<input type="checkbox"/>	<input checked="" type="checkbox"/>	Tetrachloroethene	<input checked="" type="checkbox"/>	<input checked="" type="checkbox"/>
Thallium	<input type="checkbox"/>	<input checked="" type="checkbox"/>	Trichloroethene	<input checked="" type="checkbox"/>	<input type="checkbox"/>
Vinyl chloride	<input checked="" type="checkbox"/>	<input type="checkbox"/>			

**GEORGIA ENVIRONMENTAL PROTECTION DIVISION  
HAZARDOUS SITE INVENTORY**

Site Number **10143**

**SITE NAME:** Parramore Fertilizer  
**LOCATION:** Highland Avenue  
Tifton, Tift County, GA 31794

Latitude 31° 26' 25" N

Longitude 83° 30' 45" W

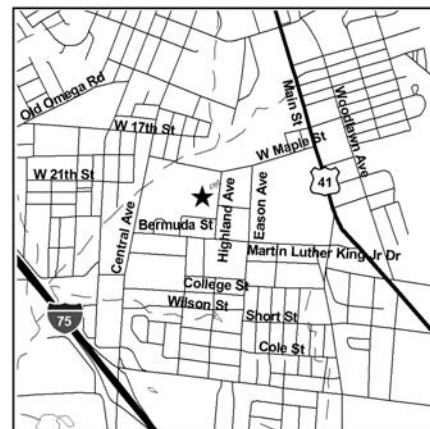
**ACREAGE** 9.65 **PARCEL NUMBER** T046 001

**DATE LISTED**

6/29/1994

**LAST KNOWN PROPERTY OWNER:**

Herman Parramore, Jr.  
200 Doraul Street  
Franklin, NC 28734



**STATUS OF CLEANUP ACTIVITIES:**

Investigations are being conducted to determine how much cleanup is necessary for source materials, soil, and groundwater.

**CLEANUP PRIORITY:** The Director has designated this site as a Class V

**GA EPD DIRECTOR'S DETERMINATION REGARDING CORRECTIVE ACTION:**

The Director has determined that this site requires corrective action.

**REGULATED SUBSTANCES RELEASED, AND THREATS TO HUMAN HEALTH AND ENVIRONMENT POSED BY THE RELEASE:**

This site has a known release of Lead in soil at levels exceeding the reportable quantity. This site has unlimited access. The nearest resident individual is less than 300 feet from the area affected by the release.

**REGULATED SUBSTANCES:**

Substance Name	GW	Soil	Substance Name	GW	Soil
1,2,4-Trichlorobenzene	<input type="checkbox"/>	<input checked="" type="checkbox"/>	1,2-Dichlorobenzene	<input type="checkbox"/>	<input checked="" type="checkbox"/>
2,4-Dichlorophenol	<input type="checkbox"/>	<input checked="" type="checkbox"/>	2,4-Dichlorophenoxyacetic acid, salts and esters	<input type="checkbox"/>	<input checked="" type="checkbox"/>
Acenaphthylene	<input type="checkbox"/>	<input checked="" type="checkbox"/>	Aldrin	<input type="checkbox"/>	<input checked="" type="checkbox"/>
alpha-Benzenehexachloride	<input type="checkbox"/>	<input checked="" type="checkbox"/>	Anthracene	<input type="checkbox"/>	<input checked="" type="checkbox"/>
Arsenic	<input type="checkbox"/>	<input checked="" type="checkbox"/>	Benzo(a)anthracene	<input type="checkbox"/>	<input checked="" type="checkbox"/>
Benzo(b)fluoranthene	<input type="checkbox"/>	<input checked="" type="checkbox"/>	Benzo(k)fluoranthene	<input type="checkbox"/>	<input checked="" type="checkbox"/>
Benzoic acid	<input type="checkbox"/>	<input checked="" type="checkbox"/>	Beryllium	<input type="checkbox"/>	<input checked="" type="checkbox"/>
beta-Benzenehexachloride	<input type="checkbox"/>	<input checked="" type="checkbox"/>	bis(2-Ethylhexyl) phthalate	<input type="checkbox"/>	<input checked="" type="checkbox"/>
Butyl benzyl phthalate	<input type="checkbox"/>	<input checked="" type="checkbox"/>	Cadmium	<input checked="" type="checkbox"/>	<input checked="" type="checkbox"/>
Chlordane	<input type="checkbox"/>	<input checked="" type="checkbox"/>	Chromium	<input type="checkbox"/>	<input checked="" type="checkbox"/>
Cis-1,2-Dichloroethene	<input checked="" type="checkbox"/>	<input type="checkbox"/>	DDD	<input type="checkbox"/>	<input checked="" type="checkbox"/>
DDE	<input type="checkbox"/>	<input checked="" type="checkbox"/>	DDT	<input type="checkbox"/>	<input checked="" type="checkbox"/>
delta-Benzenehexachloride	<input type="checkbox"/>	<input checked="" type="checkbox"/>	Dichloroethylene, N.O.S.	<input checked="" type="checkbox"/>	<input type="checkbox"/>
Dieldrin	<input type="checkbox"/>	<input checked="" type="checkbox"/>	Endosulfan (mixed isomers)	<input type="checkbox"/>	<input checked="" type="checkbox"/>
Endosulfan sulfate	<input type="checkbox"/>	<input checked="" type="checkbox"/>	Endrin	<input type="checkbox"/>	<input checked="" type="checkbox"/>
Endrin aldehyde	<input type="checkbox"/>	<input checked="" type="checkbox"/>	Fluoranthene	<input type="checkbox"/>	<input checked="" type="checkbox"/>
Heptachlor	<input type="checkbox"/>	<input checked="" type="checkbox"/>	Isodrin	<input type="checkbox"/>	<input checked="" type="checkbox"/>
Kepone	<input type="checkbox"/>	<input checked="" type="checkbox"/>	Lead	<input type="checkbox"/>	<input checked="" type="checkbox"/>
Lindane	<input type="checkbox"/>	<input checked="" type="checkbox"/>	m-Dichlorobenzene	<input type="checkbox"/>	<input checked="" type="checkbox"/>
Mercury	<input type="checkbox"/>	<input checked="" type="checkbox"/>	Methoxychlor	<input type="checkbox"/>	<input checked="" type="checkbox"/>
Naphthalene	<input type="checkbox"/>	<input checked="" type="checkbox"/>	Nickel	<input type="checkbox"/>	<input checked="" type="checkbox"/>
N-Nitrosodiphenylamine	<input type="checkbox"/>	<input checked="" type="checkbox"/>	p-Dichlorobenzene	<input type="checkbox"/>	<input checked="" type="checkbox"/>
Phenanthrene	<input type="checkbox"/>	<input checked="" type="checkbox"/>	Pyrene	<input type="checkbox"/>	<input checked="" type="checkbox"/>



GEORGIA ENVIRONMENTAL PROTECTION DIVISION  
HAZARDOUS SITE INVENTORY

Site Number 10143

Selenium	<input type="checkbox"/>	<input checked="" type="checkbox"/>	Thallium	<input type="checkbox"/>	<input checked="" type="checkbox"/>
Toxaphene	<input type="checkbox"/>	<input checked="" type="checkbox"/>	Trichloroethene	<input checked="" type="checkbox"/>	<input type="checkbox"/>
Vinyl chloride	<input checked="" type="checkbox"/>	<input type="checkbox"/>			

GEORGIA ENVIRONMENTAL PROTECTION DIVISION  
HAZARDOUS SITE INVENTORY

Site Number 10144

**SITE NAME:** LCP Chemicals - NPL Site  
**LOCATION:** 4125 & 4375 Ross Road  
Brunswick, Glynn County, GA 31520

Latitude 31° 11' 01" N Longitude 81° 30' 39" W

ACREAGE	PARCEL NUMBER	DATE LISTED
17.59	03-08936	6/29/1994
739.88	03-04612	6/29/1994

**LAST KNOWN PROPERTY OWNER:**

Honeywell International c/o Altus Group  
21001 N. Tatum Blvd. STE 1630-630  
Phoenix, AZ 35050



**STATUS OF CLEANUP ACTIVITIES:**

Cleanup activities are being conducted for source materials, soil, and groundwater.

**CLEANUP PRIORITY:** The Director has designated this site as a Class I

**GA EPD DIRECTOR'S DETERMINATION REGARDING CORRECTIVE ACTION:**

The Director has determined that this site requires corrective action.

**REGULATED SUBSTANCES RELEASED, AND THREATS TO HUMAN HEALTH AND ENVIRONMENT POSED BY THE RELEASE:**

This site has a known release of Mercury in groundwater at levels exceeding the reportable quantity. No human exposure via drinking water is suspected from this release. The nearest drinking water well is between 0.5 and 1 miles from the area affected by the release.

This site has a known release of PCBs in soil at levels exceeding the reportable quantity. This site has limited access. The nearest resident individual is between 1001 and 3000 feet from the area affected by the release.

Releases of Mercury and PCBs at this site have caused bioaccumulation in fish and shellfish that has resulted in the need to recommend that human consumption be limited. A cleanup and investigation have been initiated at this site, pursuant to a CERCLA 106 removal order issued by USEPA. The site is listed on the National Priority List.

**REGULATED SUBSTANCES:**

Substance Name	GW	Soil	Substance Name	GW	Soil
Barium	<input type="checkbox"/>	<input checked="" type="checkbox"/>	Chloroform	<input type="checkbox"/>	<input checked="" type="checkbox"/>
Chromium	<input type="checkbox"/>	<input checked="" type="checkbox"/>	Dieldrin	<input type="checkbox"/>	<input checked="" type="checkbox"/>
Ethylbenzene	<input type="checkbox"/>	<input checked="" type="checkbox"/>	Hexachlorobenzene	<input type="checkbox"/>	<input checked="" type="checkbox"/>
Hexachloroethane	<input type="checkbox"/>	<input checked="" type="checkbox"/>	Lead	<input type="checkbox"/>	<input checked="" type="checkbox"/>
Mercury	<input checked="" type="checkbox"/>	<input checked="" type="checkbox"/>	Naphthalene	<input type="checkbox"/>	<input checked="" type="checkbox"/>
PCBs	<input type="checkbox"/>	<input checked="" type="checkbox"/>	Pentachlorophenol	<input type="checkbox"/>	<input checked="" type="checkbox"/>
Silver	<input type="checkbox"/>	<input checked="" type="checkbox"/>	Tetrachloroethene	<input type="checkbox"/>	<input checked="" type="checkbox"/>
Toluene	<input type="checkbox"/>	<input checked="" type="checkbox"/>	Trichloroethene	<input type="checkbox"/>	<input checked="" type="checkbox"/>
Xylenes	<input type="checkbox"/>	<input checked="" type="checkbox"/>			

GEORGIA ENVIRONMENTAL PROTECTION DIVISION  
HAZARDOUS SITE INVENTORY

Site Number 10145

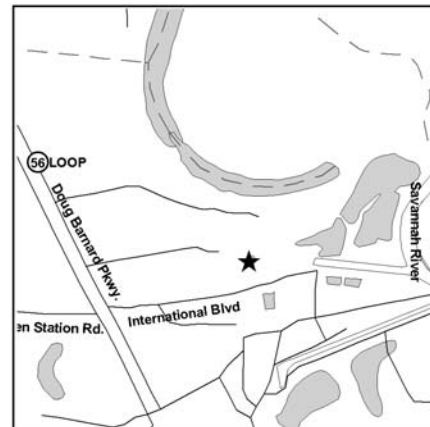
**SITE NAME:** Olin Corporation  
**LOCATION:** 2402 Doug Barnard Pkwy  
Augusta, Richmond County, GA 30906

Latitude 33° 20' 41" N Longitude 81° 57' 00" W

**ACREAGE** 270.98 **PARCEL NUMBER** 400-0-017-00-0 **DATE LISTED** 6/29/1994

**LAST KNOWN PROPERTY OWNER:**

Olin Corporation  
490 Stuart Road  
Cleveland, TN 37312



**STATUS OF CLEANUP ACTIVITIES:**

Cleanup activities are being conducted for source materials, soil, and groundwater.

**CLEANUP PRIORITY:** The Director has designated this site as a Class IV

**GA EPD DIRECTOR'S DETERMINATION REGARDING CORRECTIVE ACTION:**

The Director has determined that this site requires corrective action.

**REGULATED SUBSTANCES RELEASED, AND THREATS TO HUMAN HEALTH AND ENVIRONMENT POSED BY THE RELEASE:**

This site has a known release of Mercury in groundwater at levels exceeding the reportable quantity. No human exposure via drinking water is suspected from this release. The nearest drinking water well is between 1 and 2 miles from the area affected by the release.

**REGULATED SUBSTANCES:**

Substance Name	GW	Soil	Substance Name	GW	Soil
Mercury	<input checked="" type="checkbox"/>	<input checked="" type="checkbox"/>			

GEORGIA ENVIRONMENTAL PROTECTION DIVISION  
HAZARDOUS SITE INVENTORY

Site Number 10146

**SITE NAME:** Air Force Plant 6  
**LOCATION:** 86 South Cobb Drive  
Marietta, Cobb County, GA 30063

Latitude 33° 54' 23" N Longitude 84° 30' 48" W

**ACREAGE** 440 **PARCEL NUMBER** NONE

**DATE LISTED**

6/29/1994

**LAST KNOWN PROPERTY OWNER:**

US Air Force  
1801 BLDG 8, Tenth Street  
Wright Patterson AFB, OH 45433-7626



**STATUS OF CLEANUP ACTIVITIES:**

Cleanup activities are being conducted for source materials, soil, and groundwater.

**CLEANUP PRIORITY:** The Director has designated this site as a Class IV

**GA EPD DIRECTOR'S DETERMINATION REGARDING CORRECTIVE ACTION:**

The Director has determined that this site requires corrective action.

**REGULATED SUBSTANCES RELEASED, AND THREATS TO HUMAN HEALTH AND ENVIRONMENT POSED BY THE RELEASE:**

This site has a known release of Lead in groundwater at levels exceeding the reportable quantity. No human exposure via drinking water is suspected from this release. The nearest drinking water well is between 0.5 and 1 miles from the area affected by the release.

**REGULATED SUBSTANCES:**

Substance Name	GW	Soil	Substance Name	GW	Soil
1,1,1-Trichloroethane	<input checked="" type="checkbox"/>	<input type="checkbox"/>	1,1-Dichloroethane	<input checked="" type="checkbox"/>	<input type="checkbox"/>
1,2-Dichloroethane	<input checked="" type="checkbox"/>	<input type="checkbox"/>	alpha-Benzenehexachloride	<input checked="" type="checkbox"/>	<input type="checkbox"/>
Arsenic	<input checked="" type="checkbox"/>	<input checked="" type="checkbox"/>	Barium	<input checked="" type="checkbox"/>	<input checked="" type="checkbox"/>
Benzene	<input checked="" type="checkbox"/>	<input type="checkbox"/>	Beryllium	<input checked="" type="checkbox"/>	<input type="checkbox"/>
bis(2-Ethylhexyl) phthalate	<input checked="" type="checkbox"/>	<input checked="" type="checkbox"/>	Cadmium	<input checked="" type="checkbox"/>	<input checked="" type="checkbox"/>
Chlorobenzene	<input checked="" type="checkbox"/>	<input type="checkbox"/>	Chloroform	<input checked="" type="checkbox"/>	<input type="checkbox"/>
Chromium	<input checked="" type="checkbox"/>	<input checked="" type="checkbox"/>	Cis-1,2-Dichloroethene	<input checked="" type="checkbox"/>	<input type="checkbox"/>
Copper	<input checked="" type="checkbox"/>	<input type="checkbox"/>	Dibutyl phthalate	<input checked="" type="checkbox"/>	<input type="checkbox"/>
Dichlorobenzene, N.O.S.	<input checked="" type="checkbox"/>	<input type="checkbox"/>	Dichlorobromomethane	<input checked="" type="checkbox"/>	<input type="checkbox"/>
Dichloromethane	<input checked="" type="checkbox"/>	<input type="checkbox"/>	Dieldrin	<input checked="" type="checkbox"/>	<input type="checkbox"/>
Ethylbenzene	<input checked="" type="checkbox"/>	<input type="checkbox"/>	Lead	<input checked="" type="checkbox"/>	<input checked="" type="checkbox"/>
Mercury	<input checked="" type="checkbox"/>	<input type="checkbox"/>	Methoxychlor	<input checked="" type="checkbox"/>	<input type="checkbox"/>
Methyl ethyl ketone	<input type="checkbox"/>	<input checked="" type="checkbox"/>	Naphthalene	<input checked="" type="checkbox"/>	<input type="checkbox"/>
Nickel	<input checked="" type="checkbox"/>	<input checked="" type="checkbox"/>	p-Dichlorobenzene	<input type="checkbox"/>	<input checked="" type="checkbox"/>
p-Dioxane	<input checked="" type="checkbox"/>	<input type="checkbox"/>	Selenium	<input type="checkbox"/>	<input checked="" type="checkbox"/>
Silvex	<input checked="" type="checkbox"/>	<input type="checkbox"/>	Tetrachloroethene	<input checked="" type="checkbox"/>	<input type="checkbox"/>
Toluene	<input checked="" type="checkbox"/>	<input type="checkbox"/>	Trichloroethene	<input checked="" type="checkbox"/>	<input type="checkbox"/>
Vinyl chloride	<input checked="" type="checkbox"/>	<input type="checkbox"/>	Xylenes	<input checked="" type="checkbox"/>	<input type="checkbox"/>

GEORGIA ENVIRONMENTAL PROTECTION DIVISION  
HAZARDOUS SITE INVENTORY

Site Number 10147

**SITE NAME:** Ashland Chemical Company  
**LOCATION:** 4550-B Northeast Expressway  
Doraville, Dekalb County, GA 30340

Latitude 33° 54' 18" N Longitude 84° 14' 34" W

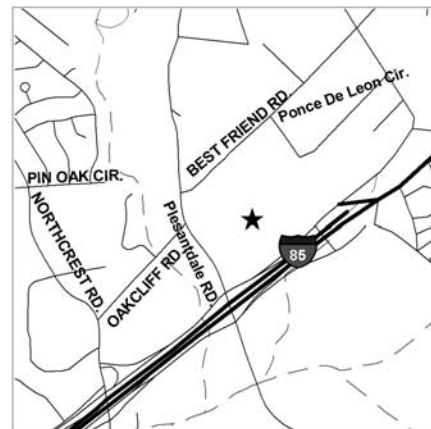
**ACREAGE** 12.36 **PARCEL NUMBER** 18 318 03 004

**DATE LISTED**

6/29/1994

**LAST KNOWN PROPERTY OWNER:**

Univar Solutions USA, Inc.  
3705 Highland Pkwy, Suite 200  
Downers Grove, IL 60515



**STATUS OF CLEANUP ACTIVITIES:**

Cleanup activities are being conducted for source materials, soil, and groundwater.

**CLEANUP PRIORITY:** The Director has designated this site as a Class IV

**GA EPD DIRECTOR'S DETERMINATION REGARDING CORRECTIVE ACTION:**

The Director has determined that this site requires corrective action.

**REGULATED SUBSTANCES RELEASED, AND THREATS TO HUMAN HEALTH AND ENVIRONMENT POSED BY THE RELEASE:**

This site has a known release of Tetrachloroethene in soil at levels exceeding the reportable quantity. This site has limited access. The nearest resident individual is between 301 and 1000 feet from the area affected by the release.

**REGULATED SUBSTANCES:**

Substance Name	GW	Soil	Substance Name	GW	Soil
1,1,1-Trichloroethane	<input checked="" type="checkbox"/>	<input checked="" type="checkbox"/>	1,1,2-Trichloroethane	<input type="checkbox"/>	<input checked="" type="checkbox"/>
1,1-Dichloroethane	<input checked="" type="checkbox"/>	<input checked="" type="checkbox"/>	1,1-Dichloroethene	<input checked="" type="checkbox"/>	<input checked="" type="checkbox"/>
1,2-Dichlorobenzene	<input checked="" type="checkbox"/>	<input checked="" type="checkbox"/>	1,2-Dichloroethane	<input checked="" type="checkbox"/>	<input checked="" type="checkbox"/>
Acetone	<input type="checkbox"/>	<input checked="" type="checkbox"/>	Benzene	<input checked="" type="checkbox"/>	<input checked="" type="checkbox"/>
Benzyl chloride	<input type="checkbox"/>	<input checked="" type="checkbox"/>	Bromoform	<input type="checkbox"/>	<input checked="" type="checkbox"/>
Carbon disulfide	<input type="checkbox"/>	<input checked="" type="checkbox"/>	Chlorobenzene	<input type="checkbox"/>	<input checked="" type="checkbox"/>
Chloroform	<input type="checkbox"/>	<input checked="" type="checkbox"/>	Chromium	<input checked="" type="checkbox"/>	<input type="checkbox"/>
Cis-1,2-Dichloroethene	<input checked="" type="checkbox"/>	<input type="checkbox"/>	Dichloromethane	<input checked="" type="checkbox"/>	<input checked="" type="checkbox"/>
Ethylbenzene	<input checked="" type="checkbox"/>	<input checked="" type="checkbox"/>	Lead	<input checked="" type="checkbox"/>	<input type="checkbox"/>
m-Dichlorobenzene	<input type="checkbox"/>	<input checked="" type="checkbox"/>	Methyl ethyl ketone	<input type="checkbox"/>	<input checked="" type="checkbox"/>
Methyl isobutyl ketone	<input type="checkbox"/>	<input checked="" type="checkbox"/>	Methylene bromide	<input type="checkbox"/>	<input checked="" type="checkbox"/>
p-Dichlorobenzene	<input type="checkbox"/>	<input checked="" type="checkbox"/>	Tetrachloroethene	<input checked="" type="checkbox"/>	<input checked="" type="checkbox"/>
Toluene	<input checked="" type="checkbox"/>	<input checked="" type="checkbox"/>	trans-1,2-Dichloroethene	<input checked="" type="checkbox"/>	<input checked="" type="checkbox"/>
Trichloroethene	<input checked="" type="checkbox"/>	<input type="checkbox"/>	Trichlorofluoromethane	<input type="checkbox"/>	<input checked="" type="checkbox"/>
Vinyl chloride	<input checked="" type="checkbox"/>	<input checked="" type="checkbox"/>	Xylenes	<input checked="" type="checkbox"/>	<input checked="" type="checkbox"/>

**GEORGIA ENVIRONMENTAL PROTECTION DIVISION  
HAZARDOUS SITE INVENTORY**

Site Number **10151**

**SITE NAME:** Signal Energy Holdings (Former Young Refining )  
**LOCATION:** 7982 Huey Road  
Douglasville, Douglas County, GA 30134

Latitude 33° 45' 47" N Longitude 84° 43' 52" W

ACREAGE	PARCEL NUMBER	DATE LISTED
2	07431820009	6/29/1994
8.92	07431820006	6/29/1994
9	07431820007	6/29/1994
17.25	0825182B015	6/29/1994
4.85	0825182B002	6/29/1994



**LAST KNOWN PROPERTY OWNER:**

Signal Energy Holdings Company, LLC  
2125 Yellow Mountain Rd SE Unit 301  
Roanoke, VA 24014

Young Refining Corp.  
7982 Huey Rd  
Douglasville, GA 30134

**STATUS OF CLEANUP ACTIVITIES:**

Cleanup activities are being conducted for source materials, soil, and groundwater.

**CLEANUP PRIORITY:** The Director has designated this site as a Class IV

**GA EPD DIRECTOR'S DETERMINATION REGARDING CORRECTIVE ACTION:**

The Director has determined that this site requires corrective action.

**REGULATED SUBSTANCES RELEASED, AND THREATS TO HUMAN HEALTH AND ENVIRONMENT POSED BY THE RELEASE:**

This site has a known release of Benzene in groundwater at levels exceeding the reportable quantity. No human exposure via drinking water is suspected from this release. The nearest drinking water well is less than 0.5 miles from the area affected by the release.

This site has a known release of Lead in soil at levels exceeding the reportable quantity. This site has limited access. The nearest resident individual is between 301 and 1000 feet from the area affected by the release.

**REGULATED SUBSTANCES:**

Substance Name	GW	Soil	Substance Name	GW	Soil
1,1,1-Trichloroethane	<input checked="" type="checkbox"/>	<input type="checkbox"/>	1,1-Dichloroethane	<input checked="" type="checkbox"/>	<input type="checkbox"/>
1,1-Dichloroethene	<input checked="" type="checkbox"/>	<input type="checkbox"/>	1,1-Dichloropropane	<input checked="" type="checkbox"/>	<input type="checkbox"/>
1,2-Dichlorobenzene	<input checked="" type="checkbox"/>	<input type="checkbox"/>	1,2-Dichloroethane	<input checked="" type="checkbox"/>	<input type="checkbox"/>
1,2-Dichloropropane	<input checked="" type="checkbox"/>	<input type="checkbox"/>	2,4-Dimethylphenol	<input checked="" type="checkbox"/>	<input type="checkbox"/>
Acetone	<input checked="" type="checkbox"/>	<input type="checkbox"/>	Acetonitrile	<input checked="" type="checkbox"/>	<input type="checkbox"/>
Barium	<input checked="" type="checkbox"/>	<input type="checkbox"/>	Benzene	<input checked="" type="checkbox"/>	<input checked="" type="checkbox"/>
Benzo(a)pyrene	<input type="checkbox"/>	<input checked="" type="checkbox"/>	Chlorobenzene	<input checked="" type="checkbox"/>	<input type="checkbox"/>
Chromium	<input type="checkbox"/>	<input checked="" type="checkbox"/>	Chrysene	<input type="checkbox"/>	<input checked="" type="checkbox"/>
Cis-1,2-Dichloroethene	<input checked="" type="checkbox"/>	<input type="checkbox"/>	Cumene	<input checked="" type="checkbox"/>	<input type="checkbox"/>
Dichloromethane	<input checked="" type="checkbox"/>	<input type="checkbox"/>	Dichloropropene, NOS	<input checked="" type="checkbox"/>	<input type="checkbox"/>
Dioxin	<input checked="" type="checkbox"/>	<input type="checkbox"/>	Ethylbenzene	<input checked="" type="checkbox"/>	<input type="checkbox"/>
Isophorone	<input checked="" type="checkbox"/>	<input type="checkbox"/>	Lead	<input checked="" type="checkbox"/>	<input checked="" type="checkbox"/>
m-Dichlorobenzene	<input checked="" type="checkbox"/>	<input type="checkbox"/>	Methyl ethyl ketone	<input checked="" type="checkbox"/>	<input type="checkbox"/>
Methyl isobutyl ketone	<input checked="" type="checkbox"/>	<input type="checkbox"/>	Naphthalene	<input checked="" type="checkbox"/>	<input type="checkbox"/>
p-Dichlorobenzene	<input checked="" type="checkbox"/>	<input type="checkbox"/>	Tetrachloroethene	<input checked="" type="checkbox"/>	<input type="checkbox"/>
Toluene	<input checked="" type="checkbox"/>	<input type="checkbox"/>	Trichloroethene	<input checked="" type="checkbox"/>	<input type="checkbox"/>

GEORGIA ENVIRONMENTAL PROTECTION DIVISION  
HAZARDOUS SITE INVENTORY

Site Number 10151

Xylenes	<input checked="" type="checkbox"/>	<input type="checkbox"/>	Zinc	<input checked="" type="checkbox"/>	<input type="checkbox"/>
---------	-------------------------------------	--------------------------	------	-------------------------------------	--------------------------

GEORGIA ENVIRONMENTAL PROTECTION DIVISION  
HAZARDOUS SITE INVENTORY

Site Number 10152

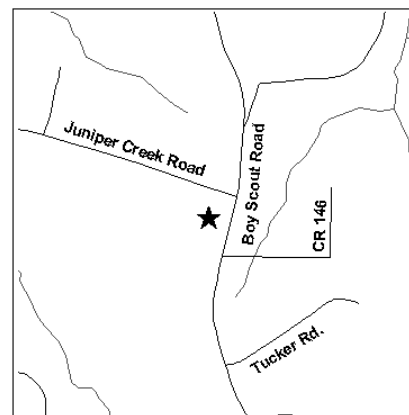
**SITE NAME:** Peach Metal Industries  
**LOCATION:** Boy Scout Road at Juniper Creek Road  
Byron, Peach County, GA 31008

Latitude 32° 40' 28" N Longitude 83° 45' 54" W

**ACREAGE** 9 **PARCEL NUMBER** 055A 008 **DATE LISTED** 6/29/1994

**LAST KNOWN PROPERTY OWNER:**

Southern Equipment LLC  
PO Box 26549  
Macon, GA 31221



**STATUS OF CLEANUP ACTIVITIES:**

Hazardous Site Response Act cleanup levels have been met for source materials and soil. Identified responsible parties are unable or unwilling to conduct the required investigation and/or cleanup under the Hazardous Site Response Act for groundwater. EPD may perform these actions using state funding from the Hazardous Waste Trust Fund and may lien the property or pursue cost recovery.

**CLEANUP PRIORITY:** The Director has designated this site as a Class I

**GA EPD DIRECTOR'S DETERMINATION REGARDING CORRECTIVE ACTION:**

The Director has determined that this site requires corrective action.

**REGULATED SUBSTANCES RELEASED, AND THREATS TO HUMAN HEALTH AND ENVIRONMENT POSED BY THE RELEASE:**

This site has a known release of Cadmium in groundwater at levels exceeding the reportable quantity. No human exposure via drinking water is suspected from this release. The nearest drinking water well is less than 0.5 miles from the area affected by the release.

This site has a known release of Cadmium in soil at levels exceeding the reportable quantity. This site has unlimited access. The nearest resident individual is less than 300 feet from the area affected by the release.

**REGULATED SUBSTANCES:**

Substance Name	GW	Soil	Substance Name	GW	Soil
Barium	<input checked="" type="checkbox"/>	<input type="checkbox"/>	Cadmium	<input checked="" type="checkbox"/>	<input checked="" type="checkbox"/>
Chromium	<input checked="" type="checkbox"/>	<input checked="" type="checkbox"/>	Copper	<input checked="" type="checkbox"/>	<input type="checkbox"/>
Cyanides (soluble salts and complexes) n.o.s.	<input type="checkbox"/>	<input checked="" type="checkbox"/>	Lead	<input checked="" type="checkbox"/>	<input type="checkbox"/>
Mercury	<input checked="" type="checkbox"/>	<input type="checkbox"/>	Nickel	<input checked="" type="checkbox"/>	<input checked="" type="checkbox"/>
Trichloroethene	<input checked="" type="checkbox"/>	<input type="checkbox"/>	Zinc	<input checked="" type="checkbox"/>	<input checked="" type="checkbox"/>



**GEORGIA ENVIRONMENTAL PROTECTION DIVISION  
HAZARDOUS SITE INVENTORY**

Site Number **10153**

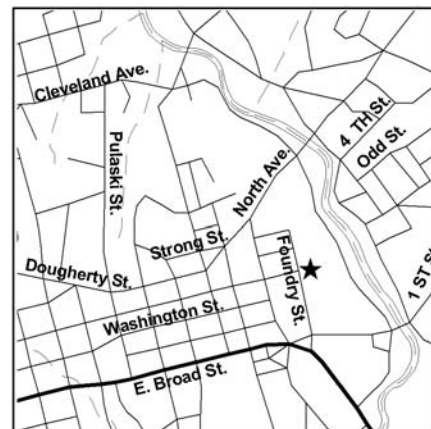
**SITE NAME:** Atlanta Gas Light Company - Athens MGP Site  
**LOCATION:** 775 E. Broad Street  
Athens, Clarke County, GA 30601

Latitude 33° 57' 40" N Longitude 83° 22' 19" W

**ACREAGE** 6.6 **PARCEL NUMBER** 171B2A008 **DATE LISTED** 6/29/1994

**LAST KNOWN PROPERTY OWNER:**

Athens - Clarke County Unified Government  
301 College Ave  
Athens, GA 30601



**STATUS OF CLEANUP ACTIVITIES:**

Hazardous Site Response Act cleanup levels have been met for source materials and soil. Cleanup activities are being conducted for groundwater.

**CLEANUP PRIORITY:** The Director has designated this site as a Class V

**GA EPD DIRECTOR'S DETERMINATION REGARDING CORRECTIVE ACTION:**

The Director has determined that this site requires corrective action.

**REGULATED SUBSTANCES RELEASED, AND THREATS TO HUMAN HEALTH AND ENVIRONMENT POSED BY THE RELEASE:**

This site has a known release of Nickel in groundwater at levels exceeding the reportable quantity. No human exposure via drinking water is suspected from this release. The nearest drinking water well is between 2 and 3 miles from the area affected by the release.

This site has a known release of Benzo(a)pyrene in soil at levels exceeding the reportable quantity. This site has unlimited access. The nearest resident individual is between 301 and 1000 feet from the area affected by the release.

**REGULATED SUBSTANCES:**

Substance Name	GW	Soil	Substance Name	GW	Soil
2,4-Dimethylphenol	<input checked="" type="checkbox"/>	<input checked="" type="checkbox"/>	2,4-Dinitrotoluene	<input type="checkbox"/>	<input checked="" type="checkbox"/>
2,6-Dinitrotoluene	<input type="checkbox"/>	<input checked="" type="checkbox"/>	Acenaphthylene	<input checked="" type="checkbox"/>	<input checked="" type="checkbox"/>
Acetone	<input checked="" type="checkbox"/>	<input checked="" type="checkbox"/>	Anthracene	<input checked="" type="checkbox"/>	<input checked="" type="checkbox"/>
Arsenic	<input checked="" type="checkbox"/>	<input type="checkbox"/>	Barium	<input checked="" type="checkbox"/>	<input type="checkbox"/>
Benzene	<input checked="" type="checkbox"/>	<input checked="" type="checkbox"/>	Benzo(a)anthracene	<input type="checkbox"/>	<input checked="" type="checkbox"/>
Benzo(a)pyrene	<input type="checkbox"/>	<input checked="" type="checkbox"/>	Benzo(b)fluoranthene	<input type="checkbox"/>	<input checked="" type="checkbox"/>
Benzo(ghi)perylene	<input type="checkbox"/>	<input checked="" type="checkbox"/>	Benzo(k)fluoranthene	<input type="checkbox"/>	<input checked="" type="checkbox"/>
Beryllium	<input checked="" type="checkbox"/>	<input type="checkbox"/>	bis(2-Ethylhexyl) phthalate	<input checked="" type="checkbox"/>	<input type="checkbox"/>
Chloroform	<input checked="" type="checkbox"/>	<input type="checkbox"/>	Chromium	<input checked="" type="checkbox"/>	<input type="checkbox"/>
Chrysene	<input type="checkbox"/>	<input checked="" type="checkbox"/>	Copper	<input checked="" type="checkbox"/>	<input type="checkbox"/>
Dibenzo(a,h)anthracene	<input type="checkbox"/>	<input checked="" type="checkbox"/>	Dichloromethane	<input checked="" type="checkbox"/>	<input checked="" type="checkbox"/>
Ethylbenzene	<input checked="" type="checkbox"/>	<input checked="" type="checkbox"/>	Fluoranthene	<input checked="" type="checkbox"/>	<input checked="" type="checkbox"/>
Fluorene	<input checked="" type="checkbox"/>	<input checked="" type="checkbox"/>	Indeno(1,2,3-cd)pyrene	<input type="checkbox"/>	<input checked="" type="checkbox"/>
Lead	<input checked="" type="checkbox"/>	<input checked="" type="checkbox"/>	Naphthalene	<input checked="" type="checkbox"/>	<input checked="" type="checkbox"/>
Nickel	<input checked="" type="checkbox"/>	<input checked="" type="checkbox"/>	Nitrobenzene	<input checked="" type="checkbox"/>	<input type="checkbox"/>
o-Cresol	<input checked="" type="checkbox"/>	<input checked="" type="checkbox"/>	p-Cresol	<input checked="" type="checkbox"/>	<input checked="" type="checkbox"/>
Phenanthrene	<input checked="" type="checkbox"/>	<input checked="" type="checkbox"/>	Phenol	<input checked="" type="checkbox"/>	<input type="checkbox"/>
Pyrene	<input type="checkbox"/>	<input checked="" type="checkbox"/>	Selenium	<input checked="" type="checkbox"/>	<input type="checkbox"/>
Styrene	<input type="checkbox"/>	<input checked="" type="checkbox"/>	Toluene	<input checked="" type="checkbox"/>	<input checked="" type="checkbox"/>
Xylenes	<input checked="" type="checkbox"/>	<input checked="" type="checkbox"/>	Zinc	<input checked="" type="checkbox"/>	<input type="checkbox"/>

GEORGIA ENVIRONMENTAL PROTECTION DIVISION  
HAZARDOUS SITE INVENTORY

Site Number **10153**


GEORGIA ENVIRONMENTAL PROTECTION DIVISION  
HAZARDOUS SITE INVENTORY

Site Number 10154

**SITE NAME:** Douglas & Lomason Company  
**LOCATION:** 317 Temple Avenue  
Newnan, Coweta County, GA 30263

Latitude 33° 23' 30" N Longitude 84° 49' 22" W

**ACREAGE PARCEL NUMBER**

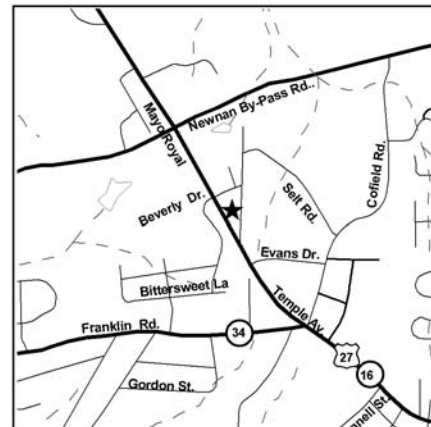
0.74 062 5060 015  
0.5 062 5060 017  
3.5 062 5060 018

**DATE LISTED**

6/29/1994  
6/29/1994  
6/29/1994

**LAST KNOWN PROPERTY OWNER:**

Douglas & Lomason Company, c/o Magna Seating  
Systems  
30020 Cabot Drive  
Novi, Michigan 48377



**STATUS OF CLEANUP ACTIVITIES:**

Cleanup activities are being conducted for source materials, soil, and groundwater.

**CLEANUP PRIORITY:** The Director has designated this site as a Class V

**GA EPD DIRECTOR'S DETERMINATION REGARDING CORRECTIVE ACTION:**

The Director has determined that this site requires corrective action.

**REGULATED SUBSTANCES RELEASED, AND THREATS TO HUMAN HEALTH AND ENVIRONMENT POSED BY THE RELEASE:**

This site has a known release of 1,1-Dichloroethene in groundwater at levels exceeding the reportable quantity. This release has resulted in known human exposure greater than or equal to the MCL for 1,1-Dichloroethene.

**REGULATED SUBSTANCES:**

Substance Name	GW	Soil	Substance Name	GW	Soil
1,1,1-Trichloroethane	<input checked="" type="checkbox"/>	<input checked="" type="checkbox"/>	1,1,2-Trichloroethane	<input checked="" type="checkbox"/>	<input type="checkbox"/>
1,1-Dichloroethane	<input checked="" type="checkbox"/>	<input checked="" type="checkbox"/>	1,1-Dichloroethene	<input checked="" type="checkbox"/>	<input type="checkbox"/>
1,2-Dichloroethane	<input checked="" type="checkbox"/>	<input type="checkbox"/>	Benzene	<input checked="" type="checkbox"/>	<input checked="" type="checkbox"/>
Carbon tetrachloride	<input checked="" type="checkbox"/>	<input type="checkbox"/>	Chloroform	<input checked="" type="checkbox"/>	<input type="checkbox"/>
Cis-1,2-Dichloroethene	<input checked="" type="checkbox"/>	<input type="checkbox"/>	Dichloromethane	<input checked="" type="checkbox"/>	<input checked="" type="checkbox"/>
p-Dioxane	<input checked="" type="checkbox"/>	<input type="checkbox"/>	Tetrachloroethene	<input checked="" type="checkbox"/>	<input type="checkbox"/>
trans-1,2-Dichloroethene	<input checked="" type="checkbox"/>	<input type="checkbox"/>	Trichloroethene	<input checked="" type="checkbox"/>	<input checked="" type="checkbox"/>
Vinyl chloride	<input checked="" type="checkbox"/>	<input type="checkbox"/>			

GEORGIA ENVIRONMENTAL PROTECTION DIVISION  
HAZARDOUS SITE INVENTORY

Site Number 10157

**SITE NAME:** Manor Timber Company  
**LOCATION:** Black Ankle Road  
Argyle, Clinch County, GA 31623

Latitude 31° 04' 37" N Longitude 82° 37' 59" W

**ACREAGE PARCEL NUMBER**

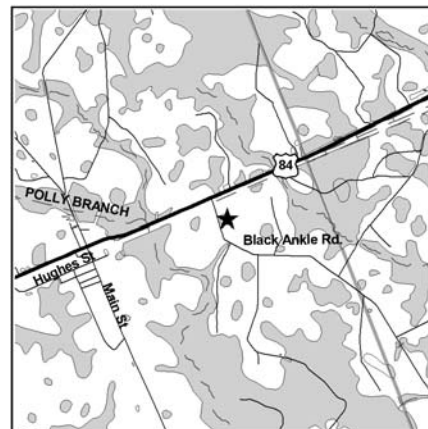
0.95 113 005  
2 113 004  
17.36 113 003

**DATE LISTED**

6/29/1994  
6/29/1994  
6/29/1994

**LAST KNOWN PROPERTY OWNER:**

Manor Timber Co  
102 Black Ankle Road  
Manor, GA 31550



**STATUS OF CLEANUP ACTIVITIES:**

Cleanup activities are being conducted for source materials, soil, and groundwater.

**CLEANUP PRIORITY:** The Director has designated this site as a Class IV

**GA EPD DIRECTOR'S DETERMINATION REGARDING CORRECTIVE ACTION:**

The Director has determined that this site requires corrective action.

**REGULATED SUBSTANCES RELEASED, AND THREATS TO HUMAN HEALTH AND ENVIRONMENT POSED BY THE RELEASE:**

This site has a known release of Pentachlorophenol in groundwater at levels exceeding the reportable quantity. No human exposure via drinking water is suspected from this release. The nearest drinking water well is between 0.5 and 1 miles from the area affected by the release.

**REGULATED SUBSTANCES:**

Substance Name	GW	Soil	Substance Name	GW	Soil
2,3,4,6-Tetrachlorophenol	<input checked="" type="checkbox"/>	<input type="checkbox"/>	2,4,6-Trichlorophenol	<input checked="" type="checkbox"/>	<input type="checkbox"/>
2,4-Dimethylphenol	<input checked="" type="checkbox"/>	<input type="checkbox"/>	2,4-Dinitrophenol	<input checked="" type="checkbox"/>	<input type="checkbox"/>
2-Chlorophenol	<input checked="" type="checkbox"/>	<input type="checkbox"/>	Acenaphthene	<input checked="" type="checkbox"/>	<input type="checkbox"/>
Acetone	<input checked="" type="checkbox"/>	<input type="checkbox"/>	Anthracene	<input checked="" type="checkbox"/>	<input type="checkbox"/>
Arsenic	<input checked="" type="checkbox"/>	<input type="checkbox"/>	Benzene	<input checked="" type="checkbox"/>	<input type="checkbox"/>
Benzo(a)anthracene	<input checked="" type="checkbox"/>	<input type="checkbox"/>	Benzo(a)pyrene	<input checked="" type="checkbox"/>	<input type="checkbox"/>
Chrysene	<input checked="" type="checkbox"/>	<input type="checkbox"/>	Cresols	<input checked="" type="checkbox"/>	<input type="checkbox"/>
Dieldrin	<input checked="" type="checkbox"/>	<input type="checkbox"/>	Ethylbenzene	<input checked="" type="checkbox"/>	<input type="checkbox"/>
Fluoranthene	<input checked="" type="checkbox"/>	<input type="checkbox"/>	Fluorene	<input checked="" type="checkbox"/>	<input type="checkbox"/>
Methyl ethyl ketone	<input checked="" type="checkbox"/>	<input type="checkbox"/>	Methyl isobutyl ketone	<input checked="" type="checkbox"/>	<input type="checkbox"/>
Naphthalene	<input checked="" type="checkbox"/>	<input type="checkbox"/>	Pentachlorophenol	<input checked="" type="checkbox"/>	<input type="checkbox"/>
Phenanthrene	<input checked="" type="checkbox"/>	<input type="checkbox"/>	Phenol	<input checked="" type="checkbox"/>	<input type="checkbox"/>
Toluene	<input checked="" type="checkbox"/>	<input type="checkbox"/>	Xylenes	<input checked="" type="checkbox"/>	<input type="checkbox"/>

GEORGIA ENVIRONMENTAL PROTECTION DIVISION  
HAZARDOUS SITE INVENTORY

Site Number 10158

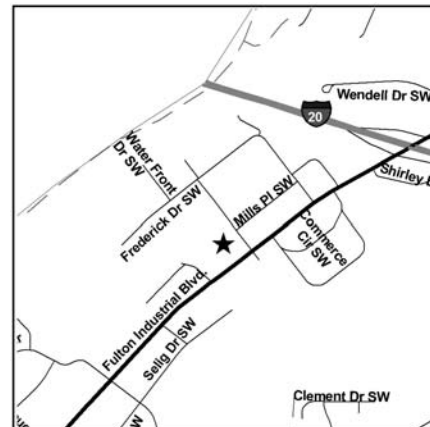
**SITE NAME:** Johnson Controls  
**LOCATION:** 4605 Fulton Industrial Blvd  
Atlanta, Fulton County, GA 30336

Latitude 33° 45' 43" N Longitude 84° 32' 19" W

**ACREAGE** 12 **PARCEL NUMBER** 14F-0057-LL-002-4 **DATE LISTED** 6/29/1994

**LAST KNOWN PROPERTY OWNER:**

Penske Truck Leasing, L.P.  
P.O. Box 563  
Reading, PA 19603



**STATUS OF CLEANUP ACTIVITIES:**

Although directed to by EPD, identified responsible parties are not currently performing the required investigation and/or cleanup under the Hazardous Site Response Act for source materials, soil, and groundwater. Enforcement is pending.

**CLEANUP PRIORITY:** The Director has designated this site as a Class IV

**GA EPD DIRECTOR'S DETERMINATION REGARDING CORRECTIVE ACTION:**

The Director has determined that this site requires corrective action.

**REGULATED SUBSTANCES RELEASED, AND THREATS TO HUMAN HEALTH AND ENVIRONMENT POSED BY THE RELEASE:**

This site has a known release of Lead in soil at levels exceeding the reportable quantity. This site has unlimited access. The nearest resident individual is between 301 and 1000 feet from the area affected by the release.

**REGULATED SUBSTANCES:**

Substance Name	GW	Soil	Substance Name	GW	Soil
Lead	<input checked="" type="checkbox"/>	<input checked="" type="checkbox"/>			

GEORGIA ENVIRONMENTAL PROTECTION DIVISION  
HAZARDOUS SITE INVENTORY

Site Number 10162

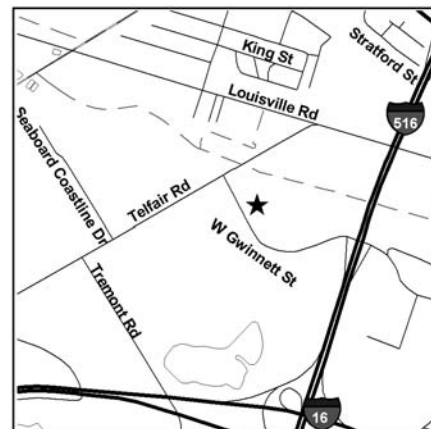
**SITE NAME:** Ashland Chemical Company  
**LOCATION:** 400 Telfair Road  
Savannah, Chatham County, GA 31415

Latitude 32° 04' 53" N Longitude 81° 08' 14" W

ACREAGE	PARCEL NUMBER	DATE LISTED
2.32	2-0630-02-002	6/29/1994
4.6	2-0630-02-001	6/29/1994

**LAST KNOWN PROPERTY OWNER:**

400 Telfair, Inc.  
101 North Lathrop Avenue  
Savannah, GA 31402



**STATUS OF CLEANUP ACTIVITIES:**

Cleanup activities are being conducted for source materials, soil, and groundwater.

**CLEANUP PRIORITY:** The Director has designated this site as a Class IV

**GA EPD DIRECTOR'S DETERMINATION REGARDING CORRECTIVE ACTION:**

The Director has determined that this site requires corrective action.

**REGULATED SUBSTANCES RELEASED, AND THREATS TO HUMAN HEALTH AND ENVIRONMENT POSED BY THE RELEASE:**

This site has a known release of Vinyl chloride in groundwater at levels exceeding the reportable quantity. No human exposure via drinking water is suspected from this release. The nearest drinking water well is between 0.5 and 1 miles from the area affected by the release.

**REGULATED SUBSTANCES:**

Substance Name	GW	Soil	Substance Name	GW	Soil
1,1,1-Trichloroethane	<input checked="" type="checkbox"/>	<input type="checkbox"/>	1,1-Dichloroethane	<input checked="" type="checkbox"/>	<input type="checkbox"/>
1,1-Dichloroethene	<input checked="" type="checkbox"/>	<input type="checkbox"/>	Benzene	<input checked="" type="checkbox"/>	<input type="checkbox"/>
Chloroethane	<input checked="" type="checkbox"/>	<input type="checkbox"/>	Cis-1,2-Dichloroethene	<input checked="" type="checkbox"/>	<input type="checkbox"/>
Ethylbenzene	<input checked="" type="checkbox"/>	<input type="checkbox"/>	Methyl isobutyl ketone	<input checked="" type="checkbox"/>	<input type="checkbox"/>
Naphthalene	<input checked="" type="checkbox"/>	<input type="checkbox"/>	Tetrachloroethene	<input checked="" type="checkbox"/>	<input checked="" type="checkbox"/>
Toluene	<input checked="" type="checkbox"/>	<input type="checkbox"/>	trans-1,2-Dichloroethene	<input checked="" type="checkbox"/>	<input type="checkbox"/>
Trichloroethene	<input checked="" type="checkbox"/>	<input checked="" type="checkbox"/>	Vinyl chloride	<input checked="" type="checkbox"/>	<input checked="" type="checkbox"/>
Xylenes	<input checked="" type="checkbox"/>	<input type="checkbox"/>			

GEORGIA ENVIRONMENTAL PROTECTION DIVISION  
HAZARDOUS SITE INVENTORY

Site Number 10165

**SITE NAME:** Conyers Battery Exchange  
**LOCATION:** 1796 Old Covington Highway  
Conyers, Rockdale County, GA 30012

Latitude 33° 40' 25" N Longitude 84° 02' 46" W

**ACREAGE** 1.6 **PARCEL NUMBER** 0230020015

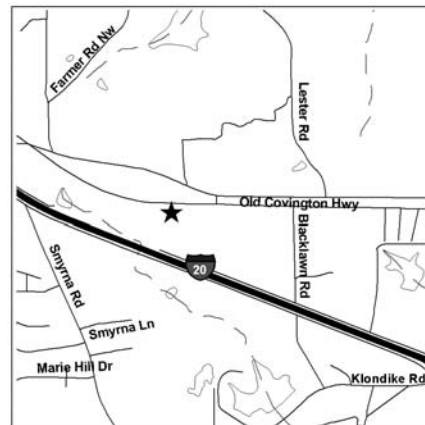
**DATE LISTED**

6/29/1994

**LAST KNOWN PROPERTY OWNER:**

State of Georgia c/o State Properties Commission  
47 Trinity Avenue, Suite 602  
Atlanta, GA 30334

Lenora Darby  
1061 Parsonage Road  
Madison, GA 30650



**STATUS OF CLEANUP ACTIVITIES:**

Hazardous Site Response Act cleanup levels have been met for source materials and soil. Identified responsible parties are unable or unwilling to conduct the required investigation and/or cleanup under the Hazardous Site Response Act for groundwater. EPD may perform these actions using state funding from the Hazardous Waste Trust Fund and may lien the property or pursue cost recovery.

**CLEANUP PRIORITY:** The Director has designated this site as a Class II

**GA EPD DIRECTOR'S DETERMINATION REGARDING CORRECTIVE ACTION:**

Pending

**REGULATED SUBSTANCES RELEASED, AND THREATS TO HUMAN HEALTH AND ENVIRONMENT POSED BY THE RELEASE:**

This site has a known release of Lead in soil at levels exceeding the reportable quantity. This site has limited access. The nearest resident individual is between 301 and 1000 feet from the area affected by the release.

**REGULATED SUBSTANCES:**

Substance Name	GW	Soil	Substance Name	GW	Soil
Antimony	<input type="checkbox"/>	<input checked="" type="checkbox"/>	Cadmium	<input type="checkbox"/>	<input checked="" type="checkbox"/>
Lead	<input checked="" type="checkbox"/>	<input checked="" type="checkbox"/>			

GEORGIA ENVIRONMENTAL PROTECTION DIVISION  
HAZARDOUS SITE INVENTORY

Site Number 10167

**SITE NAME:** Macon Naval Ordnance Landfill (Former) - NPL Site  
**LOCATION:** John W. Garland Drive  
Macon, Bibb County, GA 31206

Latitude 32° 46' 09" N Longitude 83° 38' 49" W

**ACREAGE** 40 **PARCEL NUMBER** P1100086213 **DATE LISTED** 6/29/1994

**LAST KNOWN PROPERTY OWNER:**

Macon Water Authority  
P.O. Box 108  
Macon, GA 31202-0108



**STATUS OF CLEANUP ACTIVITIES:**

Investigations are being conducted to determine how much cleanup is necessary for source materials and groundwater.

**CLEANUP PRIORITY:** The Director has designated this site as a Class II

**GA EPD DIRECTOR'S DETERMINATION REGARDING CORRECTIVE ACTION:**

Pending

**REGULATED SUBSTANCES RELEASED, AND THREATS TO HUMAN HEALTH AND ENVIRONMENT POSED BY THE RELEASE:**

This site has a known release of Vinyl chloride in groundwater at levels exceeding the reportable quantity. No human exposure via drinking water is suspected from this release. The nearest drinking water well is between 0.5 and 1 miles from the area affected by the release.

**REGULATED SUBSTANCES:**

Substance Name	GW	Soil	Substance Name	GW	Soil
1,3-Dinitrobenzene	<input checked="" type="checkbox"/>	<input type="checkbox"/>	2,4-Dinitrotoluene	<input checked="" type="checkbox"/>	<input type="checkbox"/>
Arsenic	<input checked="" type="checkbox"/>	<input checked="" type="checkbox"/>	Barium	<input checked="" type="checkbox"/>	<input checked="" type="checkbox"/>
Cyanides (soluble salts and complexes) n.o.s.	<input checked="" type="checkbox"/>	<input type="checkbox"/>	Lead	<input type="checkbox"/>	<input checked="" type="checkbox"/>
PCBs	<input type="checkbox"/>	<input checked="" type="checkbox"/>	Trichloroethene	<input checked="" type="checkbox"/>	<input type="checkbox"/>
Vinyl chloride	<input checked="" type="checkbox"/>	<input type="checkbox"/>			



**GEORGIA ENVIRONMENTAL PROTECTION DIVISION  
HAZARDOUS SITE INVENTORY**

Site Number **10170**

**SITE NAME:** A&D Barrel & Drum Company  
**LOCATION:** 647 Donald Lee Hollowell Parkway  
Atlanta, Fulton County, GA 30318

Latitude 33° 46' 25" N Longitude 84° 24' 30" W

**ACREAGE** 1.8 **PARCEL NUMBER** 14-0112-0009-016-3

**DATE LISTED**  
6/29/1994

**LAST KNOWN PROPERTY OWNER:**

Public Storage  
701 Western Ave., attn: Christopher Tucker, Real  
Estate Counsel  
Glendale, CA 91201



**STATUS OF CLEANUP ACTIVITIES:**

Hazardous Site Response Act cleanup levels have been met for source materials and soil. Identified responsible parties are unable or unwilling to conduct the required investigation and/or cleanup under the Hazardous Site Response Act for groundwater. EPD may perform these actions using state funding from the Hazardous Waste Trust Fund and may lien the property or pursue cost recovery.

**CLEANUP PRIORITY:** The Director has designated this site as a Class I

**GA EPD DIRECTOR'S DETERMINATION REGARDING CORRECTIVE ACTION:**

The Director has determined that this site requires corrective action.

**REGULATED SUBSTANCES RELEASED, AND THREATS TO HUMAN HEALTH AND ENVIRONMENT POSED BY THE RELEASE:**

This site has a known release of Lead in soil at levels exceeding the reportable quantity. This site has limited access. The nearest resident individual is less than 300 feet from the area affected by the release.

**REGULATED SUBSTANCES:**

Substance Name	GW	Soil	Substance Name	GW	Soil
Arsenic	<input type="checkbox"/>	<input checked="" type="checkbox"/>	Barium	<input type="checkbox"/>	<input checked="" type="checkbox"/>
Benzene	<input checked="" type="checkbox"/>	<input type="checkbox"/>	Benzo(a)anthracene	<input type="checkbox"/>	<input checked="" type="checkbox"/>
Benzo(a)pyrene	<input type="checkbox"/>	<input checked="" type="checkbox"/>	Benzo(b)fluoranthene	<input type="checkbox"/>	<input checked="" type="checkbox"/>
Benzo(k)fluoranthene	<input type="checkbox"/>	<input checked="" type="checkbox"/>	Cadmium	<input type="checkbox"/>	<input checked="" type="checkbox"/>
Chlordane	<input type="checkbox"/>	<input checked="" type="checkbox"/>	Chlorobenzene	<input type="checkbox"/>	<input checked="" type="checkbox"/>
Chrysene	<input type="checkbox"/>	<input checked="" type="checkbox"/>	Cis-1,2-Dichloroethene	<input type="checkbox"/>	<input checked="" type="checkbox"/>
Copper	<input type="checkbox"/>	<input checked="" type="checkbox"/>	DDD	<input type="checkbox"/>	<input checked="" type="checkbox"/>
DDE	<input type="checkbox"/>	<input checked="" type="checkbox"/>	DDT	<input type="checkbox"/>	<input checked="" type="checkbox"/>
Dieldrin	<input type="checkbox"/>	<input checked="" type="checkbox"/>	Ethylbenzene	<input checked="" type="checkbox"/>	<input type="checkbox"/>
Heptachlor	<input type="checkbox"/>	<input checked="" type="checkbox"/>	Indeno(1,2,3-cd)pyrene	<input type="checkbox"/>	<input checked="" type="checkbox"/>
Lead	<input checked="" type="checkbox"/>	<input checked="" type="checkbox"/>	Mercury	<input type="checkbox"/>	<input checked="" type="checkbox"/>
Naphthalene	<input checked="" type="checkbox"/>	<input type="checkbox"/>	Nickel	<input type="checkbox"/>	<input checked="" type="checkbox"/>
PCBs	<input type="checkbox"/>	<input checked="" type="checkbox"/>	Tetrachloroethene	<input type="checkbox"/>	<input checked="" type="checkbox"/>
Toluene	<input checked="" type="checkbox"/>	<input type="checkbox"/>	Trichloroethene	<input type="checkbox"/>	<input checked="" type="checkbox"/>
Zinc	<input type="checkbox"/>	<input checked="" type="checkbox"/>			

GEORGIA ENVIRONMENTAL PROTECTION DIVISION  
HAZARDOUS SITE INVENTORY

Site Number 10172

**SITE NAME:** A.I.D. Company, Division of Roller Bearing Company of  
**LOCATION:** 250 Laurel Heights Drive  
Clayton, Rabun County, GA 30525

Latitude 34° 52' 38" N Longitude 83° 23' 12" W

**ACREAGE PARCEL NUMBER**

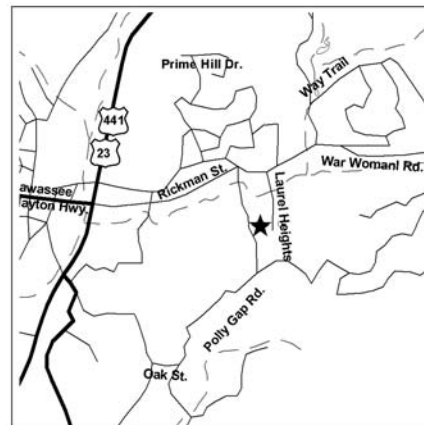
5.91 051C 069A  
18.29 051C 069

**DATE LISTED**

6/29/1994  
6/29/1994

**LAST KNOWN PROPERTY OWNER:**

Roller Bearing Company of America  
102 Willenbrock Rd.  
Oxford, CT 06478



**STATUS OF CLEANUP ACTIVITIES:**

Cleanup activities are being conducted for source materials, soil, and groundwater.

**CLEANUP PRIORITY:** The Director has designated this site as a Class IV

**GA EPD DIRECTOR'S DETERMINATION REGARDING CORRECTIVE ACTION:**

The Director has determined that this site requires corrective action.

**REGULATED SUBSTANCES RELEASED, AND THREATS TO HUMAN HEALTH AND ENVIRONMENT POSED BY THE RELEASE:**

This site has a known release of Tetrachloroethene in groundwater at levels exceeding the reportable quantity. No human exposure via drinking water is suspected from this release. The nearest drinking water well is between 0.5 and 1 miles from the area affected by the release.

**REGULATED SUBSTANCES:**

Substance Name	GW	Soil	Substance Name	GW	Soil
Cis-1,2-Dichloroethene	<input checked="" type="checkbox"/>	<input type="checkbox"/>	Tetrachloroethene	<input checked="" type="checkbox"/>	<input checked="" type="checkbox"/>
Trichloroethene	<input checked="" type="checkbox"/>	<input type="checkbox"/>	Vinyl chloride	<input checked="" type="checkbox"/>	<input type="checkbox"/>

**GEORGIA ENVIRONMENTAL PROTECTION DIVISION  
HAZARDOUS SITE INVENTORY**

Site Number **10179**

**SITE NAME:** Deptford Tract Landfill  
**LOCATION:** 1 Kerr-McGee Road  
Savannah, Chatham County, GA 31404

Latitude 32° 04' 18" N Longitude 81° 02' 26" W

**ACREAGE** 1459.74 **PARCEL NUMBER** 1-0122-01-005 **DATE LISTED** 6/29/1994

**LAST KNOWN PROPERTY OWNER:**



Sulfco, LLC  
118 East 35th Street  
Savannah, GA 31401

**STATUS OF CLEANUP ACTIVITIES:**

Cleanup activities are being conducted for source materials, soil, and groundwater.

**CLEANUP PRIORITY:** The Director has designated this site as a Class V

**GA EPD DIRECTOR'S DETERMINATION REGARDING CORRECTIVE ACTION:**

The Director has determined that this site requires corrective action.

**REGULATED SUBSTANCES RELEASED, AND THREATS TO HUMAN HEALTH AND ENVIRONMENT POSED BY THE RELEASE:**

This site has a suspected release of Lead in groundwater at levels exceeding the reportable quantity. No human exposure via drinking water is suspected from this release. The nearest drinking water well is between 1 and 2 miles from the area affected by the release.

This site has a known release of Benzo(b)fluoranthene in soil at levels exceeding the reportable quantity. This site has limited access. The nearest resident individual is between 1001 and 3000 feet from the area affected by the release.

**REGULATED SUBSTANCES:**

Substance Name	GW	Soil	Substance Name	GW	Soil
1,1,1-Trichloroethane	<input type="checkbox"/>	<input checked="" type="checkbox"/>	Acenaphthene	<input type="checkbox"/>	<input checked="" type="checkbox"/>
Acenaphthylene	<input type="checkbox"/>	<input checked="" type="checkbox"/>	Acetone	<input type="checkbox"/>	<input checked="" type="checkbox"/>
Anthracene	<input type="checkbox"/>	<input checked="" type="checkbox"/>	Antimony	<input type="checkbox"/>	<input checked="" type="checkbox"/>
Barium	<input type="checkbox"/>	<input checked="" type="checkbox"/>	Benzene	<input type="checkbox"/>	<input checked="" type="checkbox"/>
Benzo(a)anthracene	<input type="checkbox"/>	<input checked="" type="checkbox"/>	Benzo(a)pyrene	<input type="checkbox"/>	<input checked="" type="checkbox"/>
Benzo(b)fluoranthene	<input type="checkbox"/>	<input checked="" type="checkbox"/>	Benzo(ghi)perylene	<input type="checkbox"/>	<input checked="" type="checkbox"/>
Benzo(k)fluoranthene	<input type="checkbox"/>	<input checked="" type="checkbox"/>	bis(2-Ethylhexyl) phthalate	<input type="checkbox"/>	<input checked="" type="checkbox"/>
Cadmium	<input type="checkbox"/>	<input checked="" type="checkbox"/>	Carbon disulfide	<input type="checkbox"/>	<input checked="" type="checkbox"/>
Chromium	<input type="checkbox"/>	<input checked="" type="checkbox"/>	Chrysene	<input type="checkbox"/>	<input checked="" type="checkbox"/>
Cyanides (soluble salts and complexes) n.o.s.	<input type="checkbox"/>	<input checked="" type="checkbox"/>	Dibenzo(a,h)anthracene	<input type="checkbox"/>	<input checked="" type="checkbox"/>
Dichloromethane	<input type="checkbox"/>	<input checked="" type="checkbox"/>	Di-n-octyl phthalate	<input type="checkbox"/>	<input checked="" type="checkbox"/>
Ethylbenzene	<input type="checkbox"/>	<input checked="" type="checkbox"/>	Fluoranthene	<input type="checkbox"/>	<input checked="" type="checkbox"/>
Fluorene	<input type="checkbox"/>	<input checked="" type="checkbox"/>	Indeno(1,2,3-cd)pyrene	<input type="checkbox"/>	<input checked="" type="checkbox"/>
Lead	<input checked="" type="checkbox"/>	<input checked="" type="checkbox"/>	Mercury	<input type="checkbox"/>	<input checked="" type="checkbox"/>
Methyl ethyl ketone	<input type="checkbox"/>	<input checked="" type="checkbox"/>	Naphthalene	<input type="checkbox"/>	<input checked="" type="checkbox"/>
Nickel	<input type="checkbox"/>	<input checked="" type="checkbox"/>	Phenanthrene	<input type="checkbox"/>	<input checked="" type="checkbox"/>
Pyrene	<input type="checkbox"/>	<input checked="" type="checkbox"/>	Selenium	<input type="checkbox"/>	<input checked="" type="checkbox"/>
Silver	<input type="checkbox"/>	<input checked="" type="checkbox"/>	Styrene	<input type="checkbox"/>	<input checked="" type="checkbox"/>
Tetrachloroethene	<input type="checkbox"/>	<input checked="" type="checkbox"/>	Toluene	<input type="checkbox"/>	<input checked="" type="checkbox"/>
Trichloroethene	<input type="checkbox"/>	<input checked="" type="checkbox"/>	Xylenes	<input type="checkbox"/>	<input checked="" type="checkbox"/>
Zinc	<input type="checkbox"/>	<input checked="" type="checkbox"/>			

GEORGIA ENVIRONMENTAL PROTECTION DIVISION  
HAZARDOUS SITE INVENTORY

Site Number **10179**


**GEORGIA ENVIRONMENTAL PROTECTION DIVISION  
HAZARDOUS SITE INVENTORY**

Site Number **10180**

**SITE NAME:** Robins Air Force Base - NPL Site  
**LOCATION:** Highway 247  
Robins AFB, Houston County, GA 31098

Latitude 32° 37' 15" N Longitude 83° 34' 54" W

**ACREAGE** 7570.6 **PARCEL NUMBER** 00120A 001000

**DATE LISTED**

6/29/1994

**LAST KNOWN PROPERTY OWNER:**

U. S. Air Force - 78th CEG / CEV  
775 Mail Street, Bldg 1555  
Robins AFB, GA 31908-2201



**STATUS OF CLEANUP ACTIVITIES:**

Cleanup activities are being conducted for source materials, soil, and groundwater.

**CLEANUP PRIORITY:** The Director has designated this site as a Class IV

**GA EPD DIRECTOR'S DETERMINATION REGARDING CORRECTIVE ACTION:**

The Director has determined that this site requires corrective action.

**REGULATED SUBSTANCES RELEASED, AND THREATS TO HUMAN HEALTH AND ENVIRONMENT POSED BY THE RELEASE:**

This site has a known release of Trichloroethene in groundwater at levels exceeding the reportable quantity. This release has resulted in suspected human exposure.

This site has a known release of Lead in soil at levels exceeding the reportable quantity. This site has limited access.

The nearest resident individual is less than 300 feet from the area affected by the release.

**REGULATED SUBSTANCES:**

Substance Name	GW	Soil	Substance Name	GW	Soil
1,1,1-Trichloroethane	<input checked="" type="checkbox"/>	<input checked="" type="checkbox"/>	1,1-Dichloroethane	<input checked="" type="checkbox"/>	<input type="checkbox"/>
1,1-Dichloroethene	<input checked="" type="checkbox"/>	<input type="checkbox"/>	1,2-Dichlorobenzene	<input checked="" type="checkbox"/>	<input checked="" type="checkbox"/>
1,2-Dichloroethane	<input checked="" type="checkbox"/>	<input type="checkbox"/>	1,2-Dichloropropane	<input checked="" type="checkbox"/>	<input type="checkbox"/>
1,3-Dichloropropane	<input checked="" type="checkbox"/>	<input type="checkbox"/>	2,2'-oxybis(1-chloropropane)	<input checked="" type="checkbox"/>	<input checked="" type="checkbox"/>
2,4,5-Trichlorophenol	<input checked="" type="checkbox"/>	<input type="checkbox"/>	2,4,6-Trichlorophenol	<input checked="" type="checkbox"/>	<input type="checkbox"/>
2,4-Dichlorophenol	<input checked="" type="checkbox"/>	<input type="checkbox"/>	2,4-Dimethylphenol	<input checked="" type="checkbox"/>	<input type="checkbox"/>
2,4-Dinitrophenol	<input checked="" type="checkbox"/>	<input type="checkbox"/>	2-Chlorophenol	<input checked="" type="checkbox"/>	<input type="checkbox"/>
4-Chloro-3-methylphenol	<input checked="" type="checkbox"/>	<input checked="" type="checkbox"/>	Acenaphthene	<input type="checkbox"/>	<input checked="" type="checkbox"/>
Acenaphthylene	<input type="checkbox"/>	<input checked="" type="checkbox"/>	Acetone	<input checked="" type="checkbox"/>	<input checked="" type="checkbox"/>
Aldrin	<input checked="" type="checkbox"/>	<input checked="" type="checkbox"/>	Anthracene	<input type="checkbox"/>	<input checked="" type="checkbox"/>
Antimony	<input checked="" type="checkbox"/>	<input type="checkbox"/>	Arsenic	<input checked="" type="checkbox"/>	<input checked="" type="checkbox"/>
Barium	<input checked="" type="checkbox"/>	<input checked="" type="checkbox"/>	Benzene	<input checked="" type="checkbox"/>	<input checked="" type="checkbox"/>
Benzo(a)anthracene	<input type="checkbox"/>	<input checked="" type="checkbox"/>	Benzo(a)pyrene	<input type="checkbox"/>	<input checked="" type="checkbox"/>
Benzo(b)fluoranthene	<input type="checkbox"/>	<input checked="" type="checkbox"/>	Benzo(ghi)perylene	<input type="checkbox"/>	<input checked="" type="checkbox"/>
Benzo(k)fluoranthene	<input type="checkbox"/>	<input checked="" type="checkbox"/>	Benzoic acid	<input checked="" type="checkbox"/>	<input checked="" type="checkbox"/>
Beryllium	<input checked="" type="checkbox"/>	<input checked="" type="checkbox"/>	bis(2-Ethylhexyl) phthalate	<input checked="" type="checkbox"/>	<input checked="" type="checkbox"/>
Butyl benzyl phthalate	<input checked="" type="checkbox"/>	<input type="checkbox"/>	Cadmium	<input checked="" type="checkbox"/>	<input checked="" type="checkbox"/>
Carbon disulfide	<input checked="" type="checkbox"/>	<input checked="" type="checkbox"/>	Carbon tetrachloride	<input checked="" type="checkbox"/>	<input type="checkbox"/>
Chlorobenzene	<input checked="" type="checkbox"/>	<input checked="" type="checkbox"/>	Chloroethane	<input checked="" type="checkbox"/>	<input type="checkbox"/>
Chloroform	<input checked="" type="checkbox"/>	<input checked="" type="checkbox"/>	Chromium	<input checked="" type="checkbox"/>	<input checked="" type="checkbox"/>
Chrysene	<input type="checkbox"/>	<input checked="" type="checkbox"/>	Copper	<input checked="" type="checkbox"/>	<input checked="" type="checkbox"/>
DDD	<input checked="" type="checkbox"/>	<input checked="" type="checkbox"/>	DDE	<input checked="" type="checkbox"/>	<input checked="" type="checkbox"/>

GEORGIA ENVIRONMENTAL PROTECTION DIVISION  
HAZARDOUS SITE INVENTORY

Site Number 10180

delta-Benzenehexachloride	<input checked="" type="checkbox"/>	<input type="checkbox"/>	Dibutyl phthalate	<input checked="" type="checkbox"/>	<input type="checkbox"/>
Dichloromethane	<input checked="" type="checkbox"/>	<input checked="" type="checkbox"/>	Dieldrin	<input checked="" type="checkbox"/>	<input checked="" type="checkbox"/>
Diethyl phthalate	<input checked="" type="checkbox"/>	<input checked="" type="checkbox"/>	Di-n-octyl phthalate	<input checked="" type="checkbox"/>	<input checked="" type="checkbox"/>
Ethylbenzene	<input checked="" type="checkbox"/>	<input checked="" type="checkbox"/>	Fluoranthene	<input type="checkbox"/>	<input checked="" type="checkbox"/>
Fluorene	<input type="checkbox"/>	<input checked="" type="checkbox"/>	Heptachlor epoxide	<input checked="" type="checkbox"/>	<input type="checkbox"/>
Hydrazobenzene	<input checked="" type="checkbox"/>	<input type="checkbox"/>	Indeno(1,2,3-cd)pyrene	<input type="checkbox"/>	<input checked="" type="checkbox"/>
Lead	<input type="checkbox"/>	<input checked="" type="checkbox"/>	Lindane	<input checked="" type="checkbox"/>	<input type="checkbox"/>
m-Dichlorobenzene	<input checked="" type="checkbox"/>	<input checked="" type="checkbox"/>	Mercury	<input checked="" type="checkbox"/>	<input checked="" type="checkbox"/>
Methyl bromide	<input checked="" type="checkbox"/>	<input type="checkbox"/>	Methyl chloride	<input checked="" type="checkbox"/>	<input type="checkbox"/>
Methyl ethyl ketone	<input checked="" type="checkbox"/>	<input checked="" type="checkbox"/>	Methyl isobutyl ketone	<input checked="" type="checkbox"/>	<input type="checkbox"/>
Naphthalene	<input checked="" type="checkbox"/>	<input checked="" type="checkbox"/>	Nickel	<input checked="" type="checkbox"/>	<input checked="" type="checkbox"/>
N-Nitrosodiphenylamine	<input checked="" type="checkbox"/>	<input checked="" type="checkbox"/>	o-Cresol	<input checked="" type="checkbox"/>	<input type="checkbox"/>
o-Nitrophenol	<input checked="" type="checkbox"/>	<input type="checkbox"/>	p-Cresol	<input checked="" type="checkbox"/>	<input type="checkbox"/>
p-Dichlorobenzene	<input checked="" type="checkbox"/>	<input checked="" type="checkbox"/>	Pentachlorophenol	<input checked="" type="checkbox"/>	<input type="checkbox"/>
Phenanthrene	<input type="checkbox"/>	<input checked="" type="checkbox"/>	Phenol	<input checked="" type="checkbox"/>	<input type="checkbox"/>
p-Nitrophenol	<input checked="" type="checkbox"/>	<input type="checkbox"/>	Pyrene	<input checked="" type="checkbox"/>	<input checked="" type="checkbox"/>
Selenium	<input checked="" type="checkbox"/>	<input checked="" type="checkbox"/>	Silver	<input checked="" type="checkbox"/>	<input checked="" type="checkbox"/>
Sodium (elemental)	<input checked="" type="checkbox"/>	<input type="checkbox"/>	Styrene	<input checked="" type="checkbox"/>	<input checked="" type="checkbox"/>
Tetrachloroethene	<input checked="" type="checkbox"/>	<input checked="" type="checkbox"/>	Thallium	<input checked="" type="checkbox"/>	<input checked="" type="checkbox"/>
Toluene	<input checked="" type="checkbox"/>	<input checked="" type="checkbox"/>	Trichloroethene	<input checked="" type="checkbox"/>	<input type="checkbox"/>
Trichlorofluoromethane	<input checked="" type="checkbox"/>	<input type="checkbox"/>	Vinyl acetate	<input checked="" type="checkbox"/>	<input type="checkbox"/>
Vinyl chloride	<input checked="" type="checkbox"/>	<input type="checkbox"/>	Xylenes	<input checked="" type="checkbox"/>	<input checked="" type="checkbox"/>
Zinc	<input checked="" type="checkbox"/>	<input checked="" type="checkbox"/>			

GEORGIA ENVIRONMENTAL PROTECTION DIVISION  
HAZARDOUS SITE INVENTORY

Site Number 10188

**SITE NAME:** Atlas Chemical Company  
**LOCATION:** Junction 11th Street & Hale Street  
Waynesboro, Burke County, GA 30830

Latitude 33° 05' 46" N Longitude 82° 01' 23" W

**ACREAGE** 12.5 **PARCEL NUMBER** W01 098

**DATE LISTED**

7/1/1994

**LAST KNOWN PROPERTY OWNER:**

Central of Georgia Railroad c/o Norfolk Southern  
Corp.  
1200 Peachtree St. NE, Box 13  
Atlanta, GA 30309



**STATUS OF CLEANUP ACTIVITIES:**

Cleanup activities are being conducted for source materials, soil, and groundwater.

**CLEANUP PRIORITY:** The Director has designated this site as a Class II

**GA EPD DIRECTOR'S DETERMINATION REGARDING CORRECTIVE ACTION:**

Pending

**REGULATED SUBSTANCES RELEASED, AND THREATS TO HUMAN HEALTH AND ENVIRONMENT POSED BY THE RELEASE:**

This site has a known release of DDT in soil at levels exceeding the reportable quantity. This site has unlimited access. The nearest resident individual is less than 300 feet from the area affected by the release.

**REGULATED SUBSTANCES:**

Substance Name	GW	Soil	Substance Name	GW	Soil
1,2,3-Trichloropropane	<input checked="" type="checkbox"/>	<input type="checkbox"/>	1,2-Dichloroethane	<input checked="" type="checkbox"/>	<input type="checkbox"/>
1,2-Dichloropropane	<input checked="" type="checkbox"/>	<input type="checkbox"/>	Aldrin	<input checked="" type="checkbox"/>	<input checked="" type="checkbox"/>
alpha-Benzenhexachloride	<input checked="" type="checkbox"/>	<input checked="" type="checkbox"/>	beta-Benzenhexachloride	<input checked="" type="checkbox"/>	<input checked="" type="checkbox"/>
Carbon tetrachloride	<input checked="" type="checkbox"/>	<input type="checkbox"/>	Chlordane	<input type="checkbox"/>	<input checked="" type="checkbox"/>
Chloroform	<input checked="" type="checkbox"/>	<input type="checkbox"/>	DDD	<input type="checkbox"/>	<input checked="" type="checkbox"/>
DDE	<input type="checkbox"/>	<input checked="" type="checkbox"/>	DDT	<input checked="" type="checkbox"/>	<input checked="" type="checkbox"/>
delta-Benzenhexachloride	<input checked="" type="checkbox"/>	<input checked="" type="checkbox"/>	Dieldrin	<input type="checkbox"/>	<input checked="" type="checkbox"/>
Endosulfan (alpha)	<input checked="" type="checkbox"/>	<input checked="" type="checkbox"/>	Endosulfan sulfate	<input checked="" type="checkbox"/>	<input checked="" type="checkbox"/>
Endrin	<input checked="" type="checkbox"/>	<input checked="" type="checkbox"/>	Endrin aldehyde	<input type="checkbox"/>	<input checked="" type="checkbox"/>
Heptachlor	<input checked="" type="checkbox"/>	<input checked="" type="checkbox"/>	Lindane	<input checked="" type="checkbox"/>	<input checked="" type="checkbox"/>
Methyl parathion	<input type="checkbox"/>	<input checked="" type="checkbox"/>	Naphthalene	<input checked="" type="checkbox"/>	<input type="checkbox"/>
Toxaphene	<input type="checkbox"/>	<input checked="" type="checkbox"/>			

GEORGIA ENVIRONMENTAL PROTECTION DIVISION  
HAZARDOUS SITE INVENTORY

Site Number 10191

**SITE NAME:** Barlow Creosote  
**LOCATION:** Route 2 (Antioch Church Road)  
Argyle, Clinch County, GA 31634

Latitude 31° 03' 28" N Longitude 82° 38' 33" W

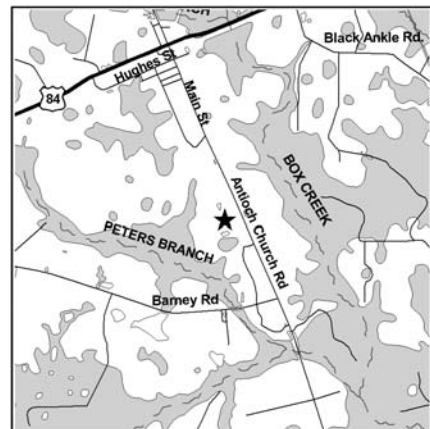
**ACREAGE** 10.26 **PARCEL NUMBER** 114 005

**DATE LISTED**

6/29/1994

**LAST KNOWN PROPERTY OWNER:**

Barlow Creosoting / Treatment c/o Bonnie Lanier  
P.O Box 412  
Homerville, GA 31634



**STATUS OF CLEANUP ACTIVITIES:**

Identified responsible parties are unable or unwilling to conduct the required investigation and/or cleanup under the Hazardous Site Response Act for source materials, soil, and groundwater. EPD may perform these actions using state funding from the Hazardous Waste Trust Fund and may lien the property or pursue cost recovery.

**CLEANUP PRIORITY:** The Director has designated this site as a Class I

**GA EPD DIRECTOR'S DETERMINATION REGARDING CORRECTIVE ACTION:**

The Director has determined that this site requires corrective action.

**REGULATED SUBSTANCES RELEASED, AND THREATS TO HUMAN HEALTH AND ENVIRONMENT POSED BY THE RELEASE:**

This site has a known release of Benzo(b)fluoranthene in groundwater at levels exceeding the reportable quantity. No human exposure via drinking water is suspected from this release. The nearest drinking water well is between 0.5 and 1 miles from the area affected by the release.

This site has a known release of Benzo(b)fluoranthene in soil at levels exceeding the reportable quantity. This site has unlimited access. The nearest resident individual is between 1001 and 3000 feet from the area affected by the release.

**REGULATED SUBSTANCES:**

Substance Name	GW	Soil	Substance Name	GW	Soil
2,4-Dimethylphenol	<input checked="" type="checkbox"/>	<input type="checkbox"/>	Acenaphthene	<input checked="" type="checkbox"/>	<input checked="" type="checkbox"/>
Acenaphthylene	<input type="checkbox"/>	<input checked="" type="checkbox"/>	Anthracene	<input checked="" type="checkbox"/>	<input checked="" type="checkbox"/>
Arsenic	<input type="checkbox"/>	<input checked="" type="checkbox"/>	Benzene	<input type="checkbox"/>	<input checked="" type="checkbox"/>
Benzo(a)anthracene	<input type="checkbox"/>	<input checked="" type="checkbox"/>	Benzo(a)pyrene	<input type="checkbox"/>	<input checked="" type="checkbox"/>
Benzo(b)fluoranthene	<input checked="" type="checkbox"/>	<input checked="" type="checkbox"/>	Benzo(ghi)perylene	<input type="checkbox"/>	<input checked="" type="checkbox"/>
Benzo(k)fluoranthene	<input type="checkbox"/>	<input checked="" type="checkbox"/>	bis(2-Ethylhexyl) phthalate	<input type="checkbox"/>	<input checked="" type="checkbox"/>
Chrysene	<input checked="" type="checkbox"/>	<input checked="" type="checkbox"/>	Dichloromethane	<input type="checkbox"/>	<input checked="" type="checkbox"/>
Dioxin	<input type="checkbox"/>	<input checked="" type="checkbox"/>	Fluoranthene	<input type="checkbox"/>	<input checked="" type="checkbox"/>
Fluorene	<input type="checkbox"/>	<input checked="" type="checkbox"/>	Lead	<input type="checkbox"/>	<input checked="" type="checkbox"/>
Mercury	<input type="checkbox"/>	<input checked="" type="checkbox"/>	Naphthalene	<input checked="" type="checkbox"/>	<input checked="" type="checkbox"/>
Pentachlorophenol	<input checked="" type="checkbox"/>	<input checked="" type="checkbox"/>	Phenanthrene	<input checked="" type="checkbox"/>	<input checked="" type="checkbox"/>
Pyrene	<input type="checkbox"/>	<input checked="" type="checkbox"/>			



GEORGIA ENVIRONMENTAL PROTECTION DIVISION  
HAZARDOUS SITE INVENTORY

Site Number 10192

**SITE NAME:** Berrien Products  
**LOCATION:** East Marion Ave. (Hwy 76) (East of N. Mathis St.)  
Nashville, Berrien County, GA 31639

Latitude 31° 12' 24" N Longitude 83° 14' 30" W

**ACREAGE** 40.25 **PARCEL NUMBER** N15 167 000

**DATE LISTED**

6/29/1994

**LAST KNOWN PROPERTY OWNER:**

Perry Miller c/o Miller Hardware  
710 East Marion Avenue  
Nashville, GA 31639



**STATUS OF CLEANUP ACTIVITIES:**

Hazardous Site Response Act cleanup levels have been met for source materials and soil. Identified responsible parties are unable or unwilling to conduct the required investigation and/or cleanup under the Hazardous Site Response Act for groundwater. EPD may perform these actions using state funding from the Hazardous Waste Trust Fund and may lien the property or pursue cost recovery.

**CLEANUP PRIORITY:** The Director has designated this site as a Class I

**GA EPD DIRECTOR'S DETERMINATION REGARDING CORRECTIVE ACTION:**

The Director has determined that this site requires corrective action.

**REGULATED SUBSTANCES RELEASED, AND THREATS TO HUMAN HEALTH AND ENVIRONMENT POSED BY THE RELEASE:**

This site has a known release of Lindane in groundwater at levels exceeding the reportable quantity. No human exposure via drinking water is suspected from this release. The nearest drinking water well is less than 0.5 miles from the area affected by the release.

This site has a known release of DDT in soil at levels exceeding the reportable quantity. This site has unlimited access. The nearest resident individual is less than 300 feet from the area affected by the release.

**REGULATED SUBSTANCES:**

Substance Name	GW	Soil	Substance Name	GW	Soil
2,4-Dichlorophenoxyacetic acid, salts and esters	<input checked="" type="checkbox"/>	<input type="checkbox"/>	Aldrin	<input type="checkbox"/>	<input checked="" type="checkbox"/>
Benzenehexachloride	<input type="checkbox"/>	<input checked="" type="checkbox"/>	beta-Benzenehexachloride	<input type="checkbox"/>	<input checked="" type="checkbox"/>
Chlordane	<input type="checkbox"/>	<input checked="" type="checkbox"/>	DDD	<input type="checkbox"/>	<input checked="" type="checkbox"/>
DDE	<input type="checkbox"/>	<input checked="" type="checkbox"/>	DDT	<input type="checkbox"/>	<input checked="" type="checkbox"/>
Dieldrin	<input type="checkbox"/>	<input checked="" type="checkbox"/>	Endosulfan (alpha)	<input type="checkbox"/>	<input checked="" type="checkbox"/>
Endosulfan-II	<input type="checkbox"/>	<input checked="" type="checkbox"/>	Endrin	<input type="checkbox"/>	<input checked="" type="checkbox"/>
Heptachlor	<input type="checkbox"/>	<input checked="" type="checkbox"/>	Heptachlor epoxide	<input type="checkbox"/>	<input checked="" type="checkbox"/>
Lindane	<input checked="" type="checkbox"/>	<input checked="" type="checkbox"/>	Nitrophenols	<input checked="" type="checkbox"/>	<input type="checkbox"/>
Toxaphene	<input type="checkbox"/>	<input checked="" type="checkbox"/>			

GEORGIA ENVIRONMENTAL PROTECTION DIVISION  
HAZARDOUS SITE INVENTORY

Site Number 10196

**SITE NAME:** Estech General Chemicals  
**LOCATION:** 1551 Marietta Road at Inman Railyard  
Atlanta, Fulton County, GA 30318

Latitude 33° 47' 27" N Longitude 84° 26' 07" W

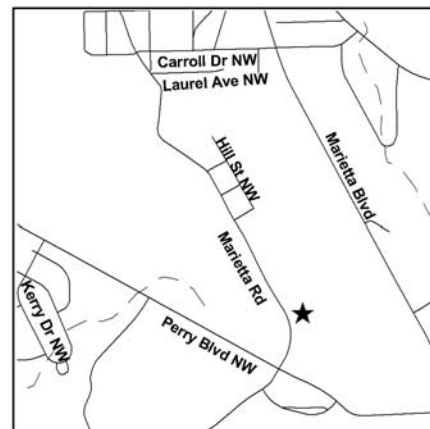
**ACREAGE** 18.36 **PARCEL NUMBER** 17-0191-LL0244

**DATE LISTED**

6/29/1994

**LAST KNOWN PROPERTY OWNER:**

BFEL Indemnitor, Inc.  
1 Conagra Drive MS-PTG  
Omaha, NE 68102



**STATUS OF CLEANUP ACTIVITIES:**

Cleanup activities are being conducted for source materials, soil, and groundwater.

**CLEANUP PRIORITY:** The Director has designated this site as a Class V

**GA EPD DIRECTOR'S DETERMINATION REGARDING CORRECTIVE ACTION:**

The Director has determined that this site requires corrective action.

**REGULATED SUBSTANCES RELEASED, AND THREATS TO HUMAN HEALTH AND ENVIRONMENT POSED BY THE RELEASE:**

This site has a suspected release of Arsenic in groundwater at levels exceeding the reportable quantity. No human exposure via drinking water is suspected from this release. The nearest drinking water well is between 0.5 and 1 miles from the area affected by the release.

This site has a known release of Dieldrin in soil at levels exceeding the reportable quantity. This site has unlimited access. The nearest resident individual is between 1001 and 3000 feet from the area affected by the release.

**REGULATED SUBSTANCES:**

Substance Name	GW	Soil	Substance Name	GW	Soil
Aldrin	<input checked="" type="checkbox"/>	<input checked="" type="checkbox"/>	alpha-Benzenhexachloride	<input checked="" type="checkbox"/>	<input checked="" type="checkbox"/>
Arsenic	<input checked="" type="checkbox"/>	<input checked="" type="checkbox"/>	Arsenic	<input checked="" type="checkbox"/>	<input checked="" type="checkbox"/>
beta-Benzenhexachloride	<input checked="" type="checkbox"/>	<input type="checkbox"/>	Chlordane	<input checked="" type="checkbox"/>	<input checked="" type="checkbox"/>
Copper	<input checked="" type="checkbox"/>	<input type="checkbox"/>	DDD	<input checked="" type="checkbox"/>	<input checked="" type="checkbox"/>
DDE	<input checked="" type="checkbox"/>	<input checked="" type="checkbox"/>	DDT	<input type="checkbox"/>	<input checked="" type="checkbox"/>
delta-Benzenhexachloride	<input checked="" type="checkbox"/>	<input type="checkbox"/>	Dieldrin	<input checked="" type="checkbox"/>	<input checked="" type="checkbox"/>
Heptachlor	<input checked="" type="checkbox"/>	<input checked="" type="checkbox"/>	Lead	<input checked="" type="checkbox"/>	<input checked="" type="checkbox"/>
Lindane	<input checked="" type="checkbox"/>	<input type="checkbox"/>	Toxaphene	<input checked="" type="checkbox"/>	<input type="checkbox"/>
Zinc	<input checked="" type="checkbox"/>	<input type="checkbox"/>			

GEORGIA ENVIRONMENTAL PROTECTION DIVISION  
HAZARDOUS SITE INVENTORY

Site Number 10198

**SITE NAME:** Gordon Service Company  
**LOCATION:** Hwy 18; 1,300 ft S of Hwy 18 & 57 intersection  
Gordon, Wilkinson County, GA 31031

Latitude 32° 51' 14" N Longitude 83° 21' 08" W

**ACREAGE** 5 **PARCEL NUMBER** 024 - 009

**DATE LISTED**

6/29/1994

**LAST KNOWN PROPERTY OWNER:**

Estate of Eleanor H. Ward c/o Carl D. Ward  
400 Spalding Road  
Montezuma, GA 31063



**STATUS OF CLEANUP ACTIVITIES:**

Although directed to by EPD, identified responsible parties are not currently performing the required investigation and/or cleanup under the Hazardous Site Response Act for source materials and groundwater. Enforcement is pending.

**CLEANUP PRIORITY:** The Director has designated this site as a Class I

**GA EPD DIRECTOR'S DETERMINATION REGARDING CORRECTIVE ACTION:**

The Director has determined that this site requires corrective action.

**REGULATED SUBSTANCES RELEASED, AND THREATS TO HUMAN HEALTH AND ENVIRONMENT POSED BY THE RELEASE:**

This site has a known release of Lead in groundwater at levels exceeding the reportable quantity. No human exposure via drinking water is suspected from this release. The nearest drinking water well is less than 0.5 miles from the area affected by the release.

This site has a known release of Lead in soil at levels exceeding the reportable quantity. This site has unlimited access. The nearest resident individual is between 1001 and 3000 feet from the area affected by the release.

**REGULATED SUBSTANCES:**

Substance Name	GW	Soil	Substance Name	GW	Soil
Arsenic	<input checked="" type="checkbox"/>	<input checked="" type="checkbox"/>	Asbestos	<input type="checkbox"/>	<input checked="" type="checkbox"/>
Carbaryl	<input type="checkbox"/>	<input checked="" type="checkbox"/>	Chromium	<input checked="" type="checkbox"/>	<input checked="" type="checkbox"/>
Diazinon	<input type="checkbox"/>	<input checked="" type="checkbox"/>	Lead	<input checked="" type="checkbox"/>	<input checked="" type="checkbox"/>
Mercury	<input checked="" type="checkbox"/>	<input checked="" type="checkbox"/>	Nickel	<input checked="" type="checkbox"/>	<input checked="" type="checkbox"/>
Potassium hydroxide	<input type="checkbox"/>	<input checked="" type="checkbox"/>	Sodium hydroxide	<input type="checkbox"/>	<input checked="" type="checkbox"/>
Sulfuric acid	<input type="checkbox"/>	<input checked="" type="checkbox"/>	Zinc	<input type="checkbox"/>	<input checked="" type="checkbox"/>

GEORGIA ENVIRONMENTAL PROTECTION DIVISION  
HAZARDOUS SITE INVENTORY

Site Number 10199

**SITE NAME:** Hoover Treated Wood Products  
**LOCATION:** 154 Wire Road  
Thomson, McDuffie County, GA 30824

Latitude 33° 27' 12" N

Longitude 82° 32' 16" W

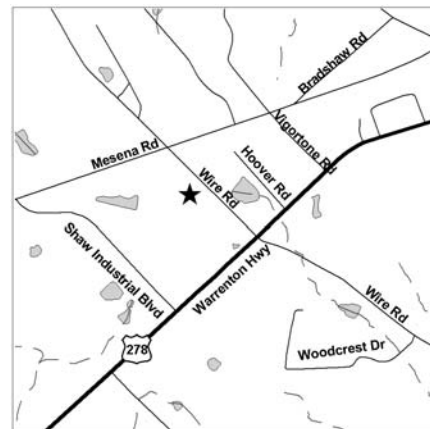
**ACREAGE** 28.5 **PARCEL NUMBER** 00200048

**DATE LISTED**

6/29/1994

**LAST KNOWN PROPERTY OWNER:**

Hoover Treated Wood Products, Inc.  
P.O. Box 1740  
Thomson, GA 30824



**STATUS OF CLEANUP ACTIVITIES:**

Hazardous Site Response Act cleanup levels have been met for source materials, soil, and groundwater.

**CLEANUP PRIORITY:** The Director has designated this site as a Class II

**GA EPD DIRECTOR'S DETERMINATION REGARDING CORRECTIVE ACTION:**

Pending

**REGULATED SUBSTANCES RELEASED, AND THREATS TO HUMAN HEALTH AND ENVIRONMENT POSED BY THE RELEASE:**

This site has a known release of Arsenic in groundwater at levels exceeding the reportable quantity. No human exposure via drinking water is suspected from this release. The nearest drinking water well is less than 0.5 miles from the area affected by the release.

This site has a known release of Arsenic in soil at levels exceeding the reportable quantity. This site has limited access. The nearest resident individual is less than 300 feet from the area affected by the release.

**REGULATED SUBSTANCES:**

Substance Name	GW	Soil	Substance Name	GW	Soil
Arsenic	<input checked="" type="checkbox"/>	<input checked="" type="checkbox"/>	Chromium	<input checked="" type="checkbox"/>	<input checked="" type="checkbox"/>
Copper	<input type="checkbox"/>	<input checked="" type="checkbox"/>	Cyanides (soluble salts and complexes) n.o.s.	<input checked="" type="checkbox"/>	<input checked="" type="checkbox"/>
Phenanthrene	<input type="checkbox"/>	<input checked="" type="checkbox"/>	Pyrene	<input type="checkbox"/>	<input checked="" type="checkbox"/>

GEORGIA ENVIRONMENTAL PROTECTION DIVISION  
HAZARDOUS SITE INVENTORY

Site Number 10200

**SITE NAME:** Martin Fireproofing Georgia, Inc.  
**LOCATION:** 1318 Washington Highway  
Elberton, Elbert County, GA 30635

Latitude 34° 05' 06" N Longitude 82° 50' 37" W

**ACREAGE PARCEL NUMBER**

7.75 042I-006A  
10.01 042I-006

**DATE LISTED**

6/29/1994  
6/29/1994

**LAST KNOWN PROPERTY OWNER:**

Martin Fireproofing Georgia, Inc. c/o John Martin Jr.  
75 Lake Ledge Drive  
Williamsville, NY 14221



**STATUS OF CLEANUP ACTIVITIES:**

Identified responsible parties are unable or unwilling to conduct the required investigation and/or cleanup under the Hazardous Site Response Act for source materials, soil, and groundwater. EPD may perform these actions using state funding from the Hazardous Waste Trust Fund and may lien the property or pursue cost recovery.

**CLEANUP PRIORITY:** The Director has designated this site as a Class I

**GA EPD DIRECTOR'S DETERMINATION REGARDING CORRECTIVE ACTION:**

The Director has determined that this site requires corrective action.

**REGULATED SUBSTANCES RELEASED, AND THREATS TO HUMAN HEALTH AND ENVIRONMENT POSED BY THE RELEASE:**

This site has a known release of Hexachlorodibenzo-p-dioxins in soil at levels exceeding the reportable quantity. This site has unlimited access. The nearest resident individual is between 301 and 1000 feet from the area affected by the release.

**REGULATED SUBSTANCES:**

Substance Name	GW	Soil	Substance Name	GW	Soil
bis(2-Ethylhexyl) phthalate	<input type="checkbox"/>	<input checked="" type="checkbox"/>	Dioxin	<input type="checkbox"/>	<input checked="" type="checkbox"/>
Hexachlorodibenzofurans	<input type="checkbox"/>	<input checked="" type="checkbox"/>	Hexachlorodibenzo-p-dioxins	<input type="checkbox"/>	<input checked="" type="checkbox"/>
Pentachlorodibenzofurans	<input type="checkbox"/>	<input checked="" type="checkbox"/>	Pentachlorodibenzo-p-dioxins	<input type="checkbox"/>	<input checked="" type="checkbox"/>
Pentachlorophenol	<input type="checkbox"/>	<input checked="" type="checkbox"/>			

GEORGIA ENVIRONMENTAL PROTECTION DIVISION  
HAZARDOUS SITE INVENTORY

Site Number 10202

**SITE NAME:** McCranie Brothers Wood Preserving  
**LOCATION:** US Hwy 82  
Willacoochee, Atkinson County, GA 31650

Latitude 31° 20' 13" N Longitude 83° 02' 31" W

**ACREAGE** 38.31 **PARCEL NUMBER** W009 023

**DATE LISTED**

6/29/1994

**LAST KNOWN PROPERTY OWNER:**

McCranie Brothers Wood Preserving, Inc. c/o  
George F. McCranie IV  
301 East Jackson Street  
Douglas, GA 31533



**STATUS OF CLEANUP ACTIVITIES:**

Hazardous Site Response Act cleanup levels have been met for source materials and soil. Identified responsible parties are unable or unwilling to conduct the required investigation and/or cleanup under the Hazardous Site Response Act for groundwater. EPD may perform these actions using state funding from the Hazardous Waste Trust Fund and may lien the property or pursue cost recovery.

**CLEANUP PRIORITY:** The Director has designated this site as a Class I

**GA EPD DIRECTOR'S DETERMINATION REGARDING CORRECTIVE ACTION:**

The Director has determined that this site requires corrective action.

**REGULATED SUBSTANCES RELEASED, AND THREATS TO HUMAN HEALTH AND ENVIRONMENT POSED BY THE RELEASE:**

This site has a known release of Arsenic in groundwater at levels exceeding the reportable quantity. No human exposure via drinking water is suspected from this release. The nearest drinking water well is between 0.5 and 1 miles from the area affected by the release.

This site has a known release of Arsenic in soil at levels exceeding the reportable quantity. This site has limited access. The nearest resident individual is between 301 and 1000 feet from the area affected by the release.

**REGULATED SUBSTANCES:**

Substance Name	GW	Soil	Substance Name	GW	Soil
2,4-Dimethylphenol	<input checked="" type="checkbox"/>	<input checked="" type="checkbox"/>	Acenaphthylene	<input checked="" type="checkbox"/>	<input checked="" type="checkbox"/>
Anthracene	<input checked="" type="checkbox"/>	<input checked="" type="checkbox"/>	Arsenic	<input checked="" type="checkbox"/>	<input checked="" type="checkbox"/>
Benidine	<input type="checkbox"/>	<input checked="" type="checkbox"/>	Benzo(a)anthracene	<input checked="" type="checkbox"/>	<input checked="" type="checkbox"/>
Benzo(a)pyrene	<input checked="" type="checkbox"/>	<input type="checkbox"/>	Benzo(b)fluoranthene	<input checked="" type="checkbox"/>	<input checked="" type="checkbox"/>
Benzo(ghi)perylene	<input type="checkbox"/>	<input checked="" type="checkbox"/>	Benzo(k)fluoranthene	<input checked="" type="checkbox"/>	<input checked="" type="checkbox"/>
bis(2-Ethylhexyl) phthalate	<input checked="" type="checkbox"/>	<input type="checkbox"/>	Butyl benzyl phthalate	<input checked="" type="checkbox"/>	<input type="checkbox"/>
Chromium	<input checked="" type="checkbox"/>	<input checked="" type="checkbox"/>	Chrysene	<input checked="" type="checkbox"/>	<input checked="" type="checkbox"/>
Copper	<input checked="" type="checkbox"/>	<input checked="" type="checkbox"/>	Creosote	<input checked="" type="checkbox"/>	<input checked="" type="checkbox"/>
Fluoranthene	<input checked="" type="checkbox"/>	<input checked="" type="checkbox"/>	Fluorene	<input checked="" type="checkbox"/>	<input checked="" type="checkbox"/>
Hexachlorobenzene	<input type="checkbox"/>	<input checked="" type="checkbox"/>	Indeno(1,2,3-cd)pyrene	<input checked="" type="checkbox"/>	<input checked="" type="checkbox"/>
Naphthalene	<input checked="" type="checkbox"/>	<input checked="" type="checkbox"/>	o-Cresol	<input checked="" type="checkbox"/>	<input checked="" type="checkbox"/>
p-Cresol	<input checked="" type="checkbox"/>	<input checked="" type="checkbox"/>	Pentachlorophenol	<input checked="" type="checkbox"/>	<input checked="" type="checkbox"/>
Phenanthrene	<input checked="" type="checkbox"/>	<input checked="" type="checkbox"/>	Phenol	<input checked="" type="checkbox"/>	<input checked="" type="checkbox"/>
p-Nitrophenol	<input checked="" type="checkbox"/>	<input checked="" type="checkbox"/>	Pyrene	<input checked="" type="checkbox"/>	<input checked="" type="checkbox"/>

GEORGIA ENVIRONMENTAL PROTECTION DIVISION  
HAZARDOUS SITE INVENTORY

Site Number 10204

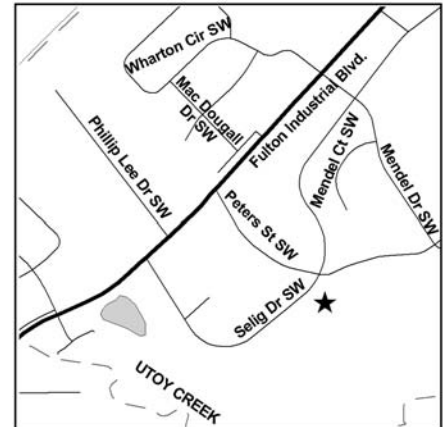
**SITE NAME:** Metalplate Galvanizing Corp  
**LOCATION:** 505 Selig Drive SW  
Atlanta, Fulton County, GA 30336

Latitude 33° 44' 43" N Longitude 84° 32' 44" W

**ACREAGE** 8.22 **PARCEL NUMBER** 14F-0082-LL034-6 **DATE LISTED** 6/29/1994

**LAST KNOWN PROPERTY OWNER:**

Metalplate Galvanizing, L.P.  
505 Selig Drive SW  
Atlanta, GA 30336



**STATUS OF CLEANUP ACTIVITIES:**

Hazardous Site Response Act cleanup levels have been met for source materials and soil. Cleanup activities are being conducted for groundwater.

**CLEANUP PRIORITY:** The Director has designated this site as a Class V

**GA EPD DIRECTOR'S DETERMINATION REGARDING CORRECTIVE ACTION:**

The Director has determined that this site requires corrective action.

**REGULATED SUBSTANCES RELEASED, AND THREATS TO HUMAN HEALTH AND ENVIRONMENT POSED BY THE RELEASE:**

This site has a known release of Lead in soil at levels exceeding the reportable quantity. This site has unlimited access. The nearest resident individual is between 1001 and 3000 feet from the area affected by the release.

**REGULATED SUBSTANCES:**

Substance Name	GW	Soil	Substance Name	GW	Soil
Lead	<input checked="" type="checkbox"/>	<input checked="" type="checkbox"/>	Zinc	<input checked="" type="checkbox"/>	<input checked="" type="checkbox"/>

**GEORGIA ENVIRONMENTAL PROTECTION DIVISION  
HAZARDOUS SITE INVENTORY**

Site Number **10205**

**SITE NAME:** Moultrie Wood Preserving Company  
**LOCATION:** 1st Avenue NE  
Moultrie, Colquitt County, GA 30260

Latitude 31° 10' 53" N Longitude 83° 46' 19" W

**ACREAGE** **PARCEL NUMBER**

2 M 044 038

**DATE LISTED**

6/29/1994

**LAST KNOWN PROPERTY OWNER:**

Moultrie Wood Preserving c/o Charles A. Cowan  
11 East Main Street, Suite 201  
Cartersville, GA 30120



**STATUS OF CLEANUP ACTIVITIES:**

Hazardous Site Response Act cleanup levels have been met for source materials and soil. Identified responsible parties are unable or unwilling to conduct the required investigation and/or cleanup under the Hazardous Site Response Act for groundwater. EPD may perform these actions using state funding from the Hazardous Waste Trust Fund and may lien the property or pursue cost recovery.

**CLEANUP PRIORITY:** The Director has designated this site as a Class II

**GA EPD DIRECTOR'S DETERMINATION REGARDING CORRECTIVE ACTION:**

Pending

**REGULATED SUBSTANCES RELEASED, AND THREATS TO HUMAN HEALTH AND ENVIRONMENT POSED BY THE RELEASE:**

This site has a known release of Pentachlorophenol in groundwater at levels exceeding the reportable quantity. No human exposure via drinking water is suspected from this release. The nearest drinking water well is between 0.5 and 1 miles from the area affected by the release.

This site has a known release of Arsenic in soil at levels exceeding the reportable quantity. This site has unlimited access. The nearest resident individual is less than 300 feet from the area affected by the release.

**REGULATED SUBSTANCES:**

Substance Name	GW	Soil	Substance Name	GW	Soil
2,4-Dimethylphenol	<input checked="" type="checkbox"/>	<input type="checkbox"/>	Acenaphthene	<input checked="" type="checkbox"/>	<input checked="" type="checkbox"/>
Acenaphthylene	<input checked="" type="checkbox"/>	<input type="checkbox"/>	Anthracene	<input checked="" type="checkbox"/>	<input checked="" type="checkbox"/>
Arsenic	<input type="checkbox"/>	<input checked="" type="checkbox"/>	Benzene	<input checked="" type="checkbox"/>	<input type="checkbox"/>
Benzo(a)anthracene	<input type="checkbox"/>	<input checked="" type="checkbox"/>	Benzo(b)fluoranthene	<input type="checkbox"/>	<input checked="" type="checkbox"/>
Benzo(k)fluoranthene	<input type="checkbox"/>	<input checked="" type="checkbox"/>	Benzo[j]fluoranthene	<input type="checkbox"/>	<input checked="" type="checkbox"/>
Chrysene	<input type="checkbox"/>	<input checked="" type="checkbox"/>	Fluoranthene	<input type="checkbox"/>	<input checked="" type="checkbox"/>
Fluorene	<input checked="" type="checkbox"/>	<input checked="" type="checkbox"/>	m-Cresol	<input checked="" type="checkbox"/>	<input type="checkbox"/>
Naphthalene	<input type="checkbox"/>	<input checked="" type="checkbox"/>	o-Cresol	<input checked="" type="checkbox"/>	<input type="checkbox"/>
p-Cresol	<input checked="" type="checkbox"/>	<input type="checkbox"/>	Pentachlorophenol	<input checked="" type="checkbox"/>	<input checked="" type="checkbox"/>
Phenanthrene	<input checked="" type="checkbox"/>	<input checked="" type="checkbox"/>	Phenol	<input checked="" type="checkbox"/>	<input type="checkbox"/>
Pyrene	<input type="checkbox"/>	<input checked="" type="checkbox"/>	Toluene	<input checked="" type="checkbox"/>	<input type="checkbox"/>
Xylenes	<input checked="" type="checkbox"/>	<input type="checkbox"/>			



GEORGIA ENVIRONMENTAL PROTECTION DIVISION  
HAZARDOUS SITE INVENTORY

Site Number 10206

**SITE NAME:** Murrow Brothers Delinting Waste  
**LOCATION:** 3361 Macon Highway  
Farmington, Oconee County, GA 30638

Latitude 33° 46' 47" N Longitude 83° 25' 30" W

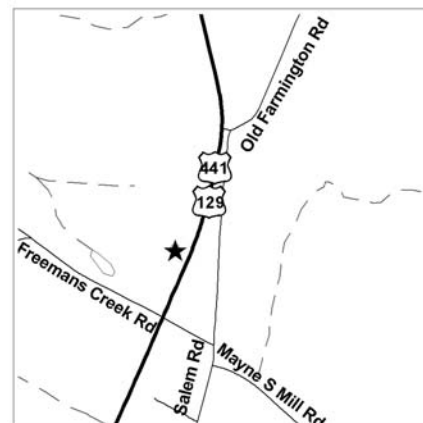
**ACREAGE** 12.1 **PARCEL NUMBER** A 08 018

**DATE LISTED**

6/29/1994

**LAST KNOWN PROPERTY OWNER:**

Henry T. & Joe D. Murrow  
P.O. Box 783  
Farmington, GA 30638



**STATUS OF CLEANUP ACTIVITIES:**

Identified responsible parties are unable or unwilling to conduct the required investigation and/or cleanup under the Hazardous Site Response Act for source materials, soil, and groundwater. EPD may perform these actions using state funding from the Hazardous Waste Trust Fund and may lien the property or pursue cost recovery.

**CLEANUP PRIORITY:** The Director has designated this site as a Class II

**GA EPD DIRECTOR'S DETERMINATION REGARDING CORRECTIVE ACTION:**

Pending

**REGULATED SUBSTANCES RELEASED, AND THREATS TO HUMAN HEALTH AND ENVIRONMENT POSED BY THE RELEASE:**

This site has a known release of Carbon tetrachloride in groundwater at levels exceeding the reportable quantity. No human exposure via drinking water is suspected from this release. The nearest drinking water well is less than 0.5 miles from the area affected by the release.

This site has a known release of Lead in soil at levels exceeding the reportable quantity. This site has limited access. The nearest resident individual is between 301 and 1000 feet from the area affected by the release.

**REGULATED SUBSTANCES:**

Substance Name	GW	Soil	Substance Name	GW	Soil
1,2-Dichloroethane	<input checked="" type="checkbox"/>	<input type="checkbox"/>	Carbon disulfide	<input type="checkbox"/>	<input checked="" type="checkbox"/>
Carbon tetrachloride	<input checked="" type="checkbox"/>	<input type="checkbox"/>	DDD	<input type="checkbox"/>	<input checked="" type="checkbox"/>
DDT	<input type="checkbox"/>	<input checked="" type="checkbox"/>	delta-Benzenehexachloride	<input checked="" type="checkbox"/>	<input checked="" type="checkbox"/>
Dieldrin	<input type="checkbox"/>	<input checked="" type="checkbox"/>	Endosulfan sulfate	<input type="checkbox"/>	<input checked="" type="checkbox"/>
Lead	<input type="checkbox"/>	<input checked="" type="checkbox"/>	Methyl parathion	<input type="checkbox"/>	<input checked="" type="checkbox"/>

GEORGIA ENVIRONMENTAL PROTECTION DIVISION  
HAZARDOUS SITE INVENTORY

Site Number 10208

**SITE NAME:** 139 Brampton Road  
**LOCATION:** 139 Brampton Road  
Garden City, Chatham County, GA 31408

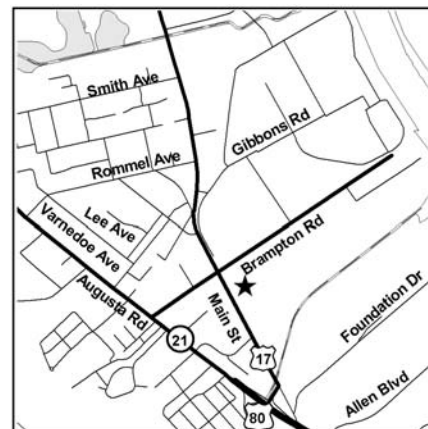
Latitude 32° 06' 27" N Longitude 81° 08' 41" W

**ACREAGE** 12.47 **PARCEL NUMBER** 1-0720-01-002

**DATE LISTED** 6/29/1994

**LAST KNOWN PROPERTY OWNER:**

EKG LLC  
1313 Brightwood Drive  
Savannah, GA 31406



**STATUS OF CLEANUP ACTIVITIES:**

Cleanup activities are being conducted for source materials, soil, and groundwater.

**CLEANUP PRIORITY:** The Director has designated this site as a Class V

**GA EPD DIRECTOR'S DETERMINATION REGARDING CORRECTIVE ACTION:**

The Director has determined that this site requires corrective action.

**REGULATED SUBSTANCES RELEASED, AND THREATS TO HUMAN HEALTH AND ENVIRONMENT POSED BY THE RELEASE:**

This site has a known release of Tetrachloroethene in groundwater at levels exceeding the reportable quantity. No human exposure via drinking water is suspected from this release. The nearest drinking water well is less than 0.5 miles from the area affected by the release.

This site has a known release of Lead in soil at levels exceeding the reportable quantity. This site has limited access. The nearest resident individual is between 301 and 1000 feet from the area affected by the release.

**REGULATED SUBSTANCES:**

Substance Name	GW	Soil	Substance Name	GW	Soil
1,1,1-Trichloroethane	<input checked="" type="checkbox"/>	<input type="checkbox"/>	1,1-Dichloroethane	<input checked="" type="checkbox"/>	<input type="checkbox"/>
1,1-Dichloroethene	<input checked="" type="checkbox"/>	<input checked="" type="checkbox"/>	1,2-Dichlorobenzene	<input checked="" type="checkbox"/>	<input type="checkbox"/>
1,2-Dichloroethane	<input checked="" type="checkbox"/>	<input type="checkbox"/>	Antimony	<input checked="" type="checkbox"/>	<input type="checkbox"/>
Barium	<input checked="" type="checkbox"/>	<input type="checkbox"/>	Benzene	<input checked="" type="checkbox"/>	<input type="checkbox"/>
Beryllium	<input checked="" type="checkbox"/>	<input type="checkbox"/>	bis(2-Ethylhexyl) phthalate	<input checked="" type="checkbox"/>	<input type="checkbox"/>
Cadmium	<input checked="" type="checkbox"/>	<input checked="" type="checkbox"/>	Carbon tetrachloride	<input checked="" type="checkbox"/>	<input checked="" type="checkbox"/>
Chlorobenzene	<input checked="" type="checkbox"/>	<input type="checkbox"/>	Chromium	<input checked="" type="checkbox"/>	<input checked="" type="checkbox"/>
Dichloromethane	<input checked="" type="checkbox"/>	<input type="checkbox"/>	Ethylbenzene	<input checked="" type="checkbox"/>	<input type="checkbox"/>
Lead	<input checked="" type="checkbox"/>	<input checked="" type="checkbox"/>	Mercury	<input checked="" type="checkbox"/>	<input checked="" type="checkbox"/>
Nickel	<input checked="" type="checkbox"/>	<input type="checkbox"/>	Phenol	<input checked="" type="checkbox"/>	<input checked="" type="checkbox"/>
Selenium	<input checked="" type="checkbox"/>	<input checked="" type="checkbox"/>	Tetrachloroethene	<input checked="" type="checkbox"/>	<input type="checkbox"/>
Toluene	<input checked="" type="checkbox"/>	<input type="checkbox"/>	trans-1,2-Dichloroethene	<input checked="" type="checkbox"/>	<input type="checkbox"/>
Trichloroethene	<input checked="" type="checkbox"/>	<input type="checkbox"/>	Vinyl chloride	<input checked="" type="checkbox"/>	<input type="checkbox"/>
Zinc	<input checked="" type="checkbox"/>	<input type="checkbox"/>			

GEORGIA ENVIRONMENTAL PROTECTION DIVISION  
HAZARDOUS SITE INVENTORY

Site Number 10215

**SITE NAME:** Transcontinental Gas Pipe Line Corp - Comp. Station 130  
**LOCATION:** 117 Winns Lake Road  
Comer, Madison County, GA 30629

Latitude 34° 09' 08" N Longitude 83° 08' 35" W

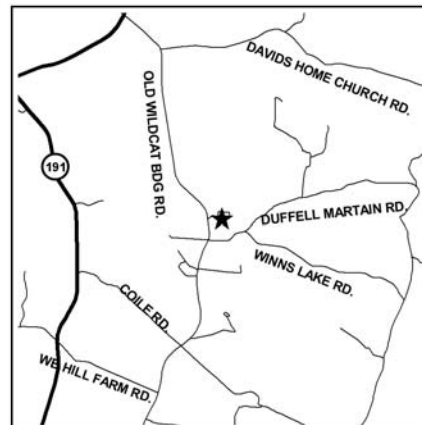
**ACREAGE** 31.783 **PARCEL NUMBER** 0080 067

**DATE LISTED**

6/29/1994

**LAST KNOWN PROPERTY OWNER:**

Williams Gas Pipeline - Transco  
2800 Post Oak Blvd (77056), P. O. Box 1396  
Houston, TX 77251-1396



**STATUS OF CLEANUP ACTIVITIES:**

Cleanup activities are being conducted for source materials, soil, and groundwater.

**CLEANUP PRIORITY:** The Director has designated this site as a Class II

**GA EPD DIRECTOR'S DETERMINATION REGARDING CORRECTIVE ACTION:**

Pending

**REGULATED SUBSTANCES RELEASED, AND THREATS TO HUMAN HEALTH AND ENVIRONMENT POSED BY THE RELEASE:**

This site has a release of PCBs that exceeds a reportable quantity because it has the potential to contaminate groundwater. No human exposure via drinking water is suspected from this release. The nearest drinking water well is less than 0.5 miles from the area affected by the release.

This site has a known release of PCBs in soil at levels exceeding the reportable quantity. This site has limited access. The nearest resident individual is between 301 and 1000 feet from the area affected by the release.

**REGULATED SUBSTANCES:**

Substance Name	GW	Soil	Substance Name	GW	Soil
Arsenic	<input type="checkbox"/>	<input checked="" type="checkbox"/>	Lead	<input type="checkbox"/>	<input checked="" type="checkbox"/>
Mercury	<input type="checkbox"/>	<input checked="" type="checkbox"/>	PCBs	<input checked="" type="checkbox"/>	<input checked="" type="checkbox"/>

GEORGIA ENVIRONMENTAL PROTECTION DIVISION  
HAZARDOUS SITE INVENTORY

Site Number 10218

**SITE NAME:** Union Camp Corp - DBA Thomas Treating  
**LOCATION:** Foot of Nelson (Easy) Street  
Folkston, Charlton County, GA 31537

Latitude 30° 49' 24" N Longitude 82° 00' 26" W

**ACREAGE** 8.14 **PARCEL NUMBER** F022004001

**DATE LISTED**

6/29/1994

**LAST KNOWN PROPERTY OWNER:**

State Line Outparcel, LTD.  
2562 Cabot Commerce Dr.  
Jacksonville, FL 32226



**STATUS OF CLEANUP ACTIVITIES:**

Hazardous Site Response Act cleanup levels have been met for source materials and soil. Hazardous Site Response Act cleanup levels have been met for groundwater through institutional and engineering controls to eliminate or reduce present and future threats to human health and the environment.

**CLEANUP PRIORITY:** The Director has designated this site as a Class V

**GA EPD DIRECTOR'S DETERMINATION REGARDING CORRECTIVE ACTION:**

The Director has determined that this site requires corrective action.

**REGULATED SUBSTANCES RELEASED, AND THREATS TO HUMAN HEALTH AND ENVIRONMENT POSED BY THE RELEASE:**

This site has a known release of Arsenic in groundwater at levels exceeding the reportable quantity. No human exposure via drinking water is suspected from this release. The nearest drinking water well is less than 0.5 miles from the area affected by the release.

This site has a known release of Arsenic in soil at levels exceeding the reportable quantity. This site has limited access. The nearest resident individual is between 301 and 1000 feet from the area affected by the release.

**REGULATED SUBSTANCES:**

Substance Name	GW	Soil	Substance Name	GW	Soil
Arsenic	<input checked="" type="checkbox"/>	<input checked="" type="checkbox"/>	Chromium	<input checked="" type="checkbox"/>	<input checked="" type="checkbox"/>
Copper	<input type="checkbox"/>	<input checked="" type="checkbox"/>	Pentachlorophenol	<input checked="" type="checkbox"/>	<input type="checkbox"/>

GEORGIA ENVIRONMENTAL PROTECTION DIVISION  
HAZARDOUS SITE INVENTORY

Site Number 10219

**SITE NAME:** W. F. Harris & Sons Wood Preserving  
**LOCATION:** 1261 Willingham Springs Road  
Thomaston, Upson County, GA 30286

Latitude 32° 57' 36" N Longitude 84° 24' 39" W

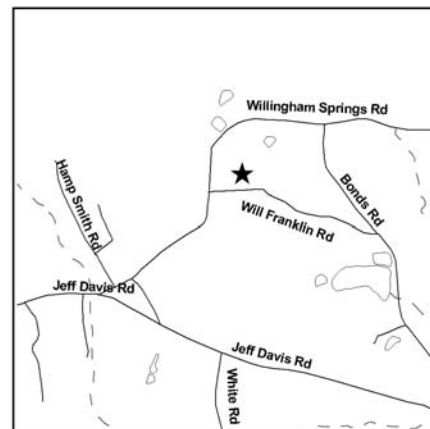
**ACREAGE** 5 **PARCEL NUMBER** 020 027

**DATE LISTED**

6/29/1994

**LAST KNOWN PROPERTY OWNER:**

Ray Ellerbee  
2509 Coatbridge Drive  
Austin, TX 78745



**STATUS OF CLEANUP ACTIVITIES:**

Hazardous Site Response Act cleanup levels have been met for groundwater. Identified responsible parties are unable or unwilling to conduct the required investigation and/or cleanup under the Hazardous Site Response Act for source materials and soil. EPD may perform these actions using state funding from the Hazardous Waste Trust Fund and may lien the property or pursue cost recovery.

**CLEANUP PRIORITY:** The Director has designated this site as a Class I

**GA EPD DIRECTOR'S DETERMINATION REGARDING CORRECTIVE ACTION:**

The Director has determined that this site requires corrective action.

**REGULATED SUBSTANCES RELEASED, AND THREATS TO HUMAN HEALTH AND ENVIRONMENT POSED BY THE RELEASE:**

This site has a release of Arsenic that exceeds a reportable quantity because it has the potential to contaminate groundwater. The nearest drinking water well is less than 0.5 miles from the area affected by the release.

This site has a known release of Arsenic in soil at levels exceeding the reportable quantity. This site has unlimited access. The nearest resident individual is between 301 and 1000 feet from the area affected by the release.

**REGULATED SUBSTANCES:**

Substance Name	GW	Soil	Substance Name	GW	Soil
Arsenic	<input type="checkbox"/>	<input checked="" type="checkbox"/>			

GEORGIA ENVIRONMENTAL PROTECTION DIVISION  
HAZARDOUS SITE INVENTORY

Site Number 10221

**SITE NAME:** Akzo Coatings (Former)  
**LOCATION:** 1202 East Parker Street  
Baxley, Appling County, GA 31513

Latitude 31° 46' 14" N Longitude 82° 19' 45" W

**ACREAGE PARCEL NUMBER**

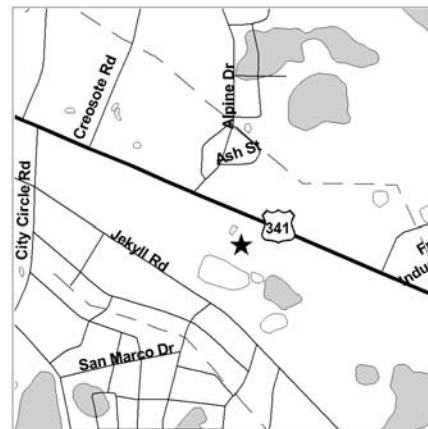
21.81 S003-015  
27.35 S003-001

**DATE LISTED**

6/29/1994  
6/29/1994

**LAST KNOWN PROPERTY OWNER:**

Lawter Inc.  
200 N Lasalle St., Suite 2600  
Chicago, IL 60601



**STATUS OF CLEANUP ACTIVITIES:**

Cleanup activities are being conducted for source materials, soil, and groundwater.

**CLEANUP PRIORITY:** The Director has designated this site as a Class II

**GA EPD DIRECTOR'S DETERMINATION REGARDING CORRECTIVE ACTION:**

Pending

**REGULATED SUBSTANCES RELEASED, AND THREATS TO HUMAN HEALTH AND ENVIRONMENT POSED BY THE RELEASE:**

This site has a known release of Arsenic in groundwater at levels exceeding the reportable quantity. No human exposure via drinking water is suspected from this release. The nearest drinking water well is between 0.5 and 1 miles from the area affected by the release.

**REGULATED SUBSTANCES:**

Substance Name	GW	Soil	Substance Name	GW	Soil
1,2-Dichloroethane	<input checked="" type="checkbox"/>	<input type="checkbox"/>	Acetone	<input checked="" type="checkbox"/>	<input type="checkbox"/>
Arsenic	<input checked="" type="checkbox"/>	<input type="checkbox"/>	Benzene	<input checked="" type="checkbox"/>	<input type="checkbox"/>
Chlorobenzene	<input checked="" type="checkbox"/>	<input type="checkbox"/>	Chromium	<input checked="" type="checkbox"/>	<input type="checkbox"/>
Ethylbenzene	<input checked="" type="checkbox"/>	<input type="checkbox"/>	Lead	<input checked="" type="checkbox"/>	<input type="checkbox"/>
Mercury	<input checked="" type="checkbox"/>	<input type="checkbox"/>	Methyl chloride	<input checked="" type="checkbox"/>	<input type="checkbox"/>
Toluene	<input checked="" type="checkbox"/>	<input type="checkbox"/>	Vinyl chloride	<input checked="" type="checkbox"/>	<input type="checkbox"/>
Xylenes	<input checked="" type="checkbox"/>	<input type="checkbox"/>	Zinc	<input checked="" type="checkbox"/>	<input type="checkbox"/>

GEORGIA ENVIRONMENTAL PROTECTION DIVISION  
HAZARDOUS SITE INVENTORY

Site Number 10233

**SITE NAME:** S&M Scrap Metal Company  
**LOCATION:** Highway 82 East and Highway 319  
Tifton, Tift County, GA 31794

Latitude 31° 26' 46" N

Longitude 83° 29' 21" W

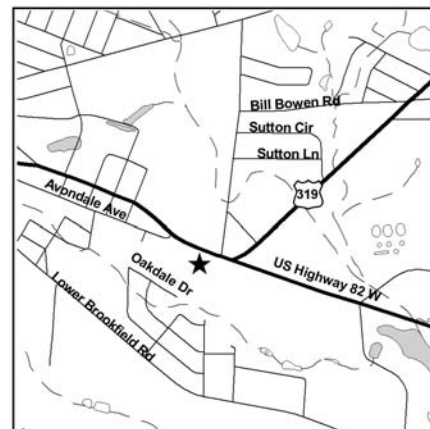
**ACREAGE** 6.7 **PARCEL NUMBER** 0060 002

**DATE LISTED**

6/29/1994

**LAST KNOWN PROPERTY OWNER:**

J.V. Swearingen c/o Art Victor Walters  
166 Springhill Dr. W  
Tifton, GA 31793



**STATUS OF CLEANUP ACTIVITIES:**

Identified responsible parties are unable or unwilling to conduct the required investigation and/or cleanup under the Hazardous Site Response Act for source materials, soil, and groundwater. EPD may perform these actions using state funding from the Hazardous Waste Trust Fund and may lien the property or pursue cost recovery.

**CLEANUP PRIORITY:** The Director has designated this site as a Class I

**GA EPD DIRECTOR'S DETERMINATION REGARDING CORRECTIVE ACTION:**

The Director has determined that this site requires corrective action.

**REGULATED SUBSTANCES RELEASED, AND THREATS TO HUMAN HEALTH AND ENVIRONMENT POSED BY THE RELEASE:**

This site has a release of Chlordane that exceeds a reportable quantity because it has the potential to contaminate groundwater. The nearest drinking water well is less than 0.5 miles from the area affected by the release.

This site has a known release of Chlordane in soil at levels exceeding the reportable quantity. This site has limited access. The nearest resident individual is less than 300 feet from the area affected by the release.

**REGULATED SUBSTANCES:**

Substance Name	GW	Soil	Substance Name	GW	Soil
Acenaphthene	<input type="checkbox"/>	<input checked="" type="checkbox"/>	Acetone	<input type="checkbox"/>	<input checked="" type="checkbox"/>
alpha-Benzenehexachloride	<input type="checkbox"/>	<input checked="" type="checkbox"/>	Anthracene	<input type="checkbox"/>	<input checked="" type="checkbox"/>
Antimony	<input type="checkbox"/>	<input checked="" type="checkbox"/>	Aroclor 1248	<input checked="" type="checkbox"/>	<input type="checkbox"/>
Arsenic	<input type="checkbox"/>	<input checked="" type="checkbox"/>	Barium	<input type="checkbox"/>	<input checked="" type="checkbox"/>
Benzene	<input type="checkbox"/>	<input checked="" type="checkbox"/>	Benzo(a)anthracene	<input type="checkbox"/>	<input checked="" type="checkbox"/>
Benzo(a)pyrene	<input type="checkbox"/>	<input checked="" type="checkbox"/>	Benzo(b)fluoranthene	<input type="checkbox"/>	<input checked="" type="checkbox"/>
Benzo(ghi)perylene	<input type="checkbox"/>	<input checked="" type="checkbox"/>	Benzo(k)fluoranthene	<input type="checkbox"/>	<input checked="" type="checkbox"/>
Beryllium	<input type="checkbox"/>	<input checked="" type="checkbox"/>	Cadmium	<input type="checkbox"/>	<input checked="" type="checkbox"/>
Chlordane	<input checked="" type="checkbox"/>	<input checked="" type="checkbox"/>	Chromium	<input type="checkbox"/>	<input checked="" type="checkbox"/>
Chrysene	<input type="checkbox"/>	<input checked="" type="checkbox"/>	Cis-1,2-Dichloroethene	<input type="checkbox"/>	<input checked="" type="checkbox"/>
Copper	<input type="checkbox"/>	<input checked="" type="checkbox"/>	Cumene	<input type="checkbox"/>	<input checked="" type="checkbox"/>
DDD	<input type="checkbox"/>	<input checked="" type="checkbox"/>	DDE	<input type="checkbox"/>	<input checked="" type="checkbox"/>
DDT	<input type="checkbox"/>	<input checked="" type="checkbox"/>	delta-Benzenehexachloride	<input type="checkbox"/>	<input checked="" type="checkbox"/>
Dibenzo(a,h)anthracene	<input type="checkbox"/>	<input checked="" type="checkbox"/>	Dicamba	<input type="checkbox"/>	<input checked="" type="checkbox"/>
Dieldrin	<input type="checkbox"/>	<input checked="" type="checkbox"/>	Endosulfan (mixed isomers)	<input type="checkbox"/>	<input checked="" type="checkbox"/>
Endrin	<input type="checkbox"/>	<input checked="" type="checkbox"/>	Ethylbenzene	<input type="checkbox"/>	<input checked="" type="checkbox"/>
Fluoranthene	<input type="checkbox"/>	<input checked="" type="checkbox"/>	Fluorene	<input type="checkbox"/>	<input checked="" type="checkbox"/>
Hexachlorobenzene	<input type="checkbox"/>	<input checked="" type="checkbox"/>	Indeno(1,2,3-cd)pyrene	<input type="checkbox"/>	<input checked="" type="checkbox"/>
Isophorone	<input type="checkbox"/>	<input checked="" type="checkbox"/>	Lead	<input type="checkbox"/>	<input checked="" type="checkbox"/>
Mercury	<input type="checkbox"/>	<input checked="" type="checkbox"/>	Methyl bromide	<input type="checkbox"/>	<input checked="" type="checkbox"/>

GEORGIA ENVIRONMENTAL PROTECTION DIVISION  
HAZARDOUS SITE INVENTORY

Site Number 10233

Methyl ethyl ketone	<input type="checkbox"/>	<input checked="" type="checkbox"/>	Nickel	<input type="checkbox"/>	<input checked="" type="checkbox"/>
PCBs	<input type="checkbox"/>	<input checked="" type="checkbox"/>	Pentachlorophenol	<input type="checkbox"/>	<input checked="" type="checkbox"/>
Phenanthrene	<input type="checkbox"/>	<input checked="" type="checkbox"/>	Pyrene	<input type="checkbox"/>	<input checked="" type="checkbox"/>
Selenium	<input type="checkbox"/>	<input checked="" type="checkbox"/>	Silver	<input type="checkbox"/>	<input checked="" type="checkbox"/>
Tetrachloroethene	<input type="checkbox"/>	<input checked="" type="checkbox"/>	Thallium	<input type="checkbox"/>	<input checked="" type="checkbox"/>
Toluene	<input type="checkbox"/>	<input checked="" type="checkbox"/>	Toxaphene	<input type="checkbox"/>	<input checked="" type="checkbox"/>
Trichlorofluoromethane	<input type="checkbox"/>	<input checked="" type="checkbox"/>	Vinyl acetate	<input type="checkbox"/>	<input checked="" type="checkbox"/>
Vinyl chloride	<input type="checkbox"/>	<input checked="" type="checkbox"/>	Xylenes	<input type="checkbox"/>	<input checked="" type="checkbox"/>
Zinc	<input type="checkbox"/>	<input checked="" type="checkbox"/>			



GEORGIA ENVIRONMENTAL PROTECTION DIVISION  
HAZARDOUS SITE INVENTORY

Site Number 10241

**SITE NAME:** Union Camp Corp - Allen Blvd Landfill  
**LOCATION:** Allen Blvd next to SEPCO Substation  
Savannah, Chatham County, GA 31401

Latitude 32° 06' 07" N Longitude 81° 07' 52" W

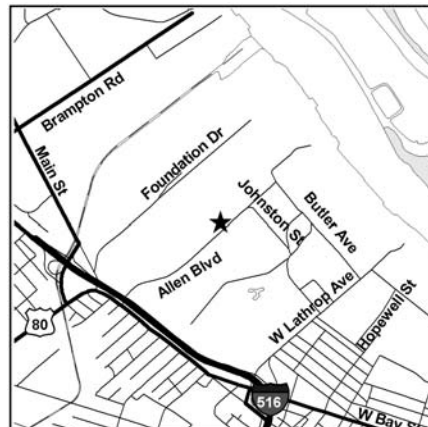
**ACREAGE** 29.51 **PARCEL NUMBER** 10623 01004

**DATE LISTED**

6/29/1994

**LAST KNOWN PROPERTY OWNER:**

International Paper Company  
P.O. Box 2118  
Memphis, TN 38101



**STATUS OF CLEANUP ACTIVITIES:**

Cleanup activities are being conducted for source materials and groundwater.

**CLEANUP PRIORITY:** The Director has designated this site as a Class IV

**GA EPD DIRECTOR'S DETERMINATION REGARDING CORRECTIVE ACTION:**

The Director has determined that this site requires corrective action.

**REGULATED SUBSTANCES RELEASED, AND THREATS TO HUMAN HEALTH AND ENVIRONMENT POSED BY THE RELEASE:**

This site has a known release of Lead in groundwater at levels exceeding the reportable quantity. No human exposure via drinking water is suspected from this release. The nearest drinking water well is between 1 and 2 miles from the area affected by the release.

**REGULATED SUBSTANCES:**

Substance Name	GW	Soil	Substance Name	GW	Soil
Arsenic	<input checked="" type="checkbox"/>	<input type="checkbox"/>	Barium	<input checked="" type="checkbox"/>	<input checked="" type="checkbox"/>
Cadmium	<input checked="" type="checkbox"/>	<input type="checkbox"/>	Chromium	<input checked="" type="checkbox"/>	<input checked="" type="checkbox"/>
Lead	<input checked="" type="checkbox"/>	<input checked="" type="checkbox"/>	Mercury	<input checked="" type="checkbox"/>	<input type="checkbox"/>
Nickel	<input checked="" type="checkbox"/>	<input checked="" type="checkbox"/>			

GEORGIA ENVIRONMENTAL PROTECTION DIVISION  
HAZARDOUS SITE INVENTORY

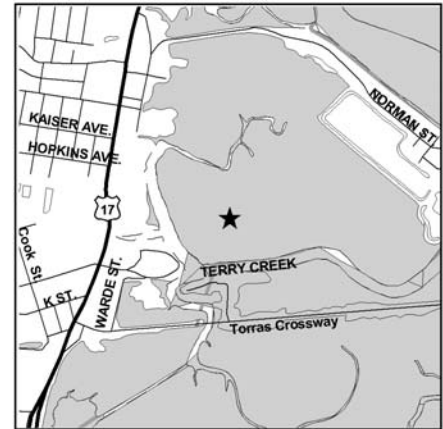
Site Number 10242

**SITE NAME:** Terry Creek Dredge Spoil Area- NPL site  
**LOCATION:** Terry & Dupree Creeks-east of US 17 & Torras Cause  
Brunswick, Glynn County, GA 31523

Latitude 31° 10' 01" N Longitude 81° 28' 04" W

ACREAGE	PARCEL NUMBER	DATE LISTED
105	Parcel 01-00144	6/29/1994
66	Parcel 01-00147	6/29/1994

**LAST KNOWN PROPERTY OWNER:**



Hercules  
P.O. Box 1517  
Brunswick, GA 31521-1517

Wells JW Lumber Company  
1612 Wentworth Drive  
Montgomery, AL 36106

**STATUS OF CLEANUP ACTIVITIES:**

Cleanup activities are being conducted for source materials, soil, and groundwater.

**CLEANUP PRIORITY:** The Director has designated this site as a Class II

**GA EPD DIRECTOR'S DETERMINATION REGARDING CORRECTIVE ACTION:**

Pending

**REGULATED SUBSTANCES RELEASED, AND THREATS TO HUMAN HEALTH AND ENVIRONMENT POSED BY THE RELEASE:**

This site has a known release of Toxaphene in soil at levels exceeding the reportable quantity. This site has unlimited access. The nearest resident individual is between 301 and 1000 feet from the area affected by the release.

**REGULATED SUBSTANCES:**

Substance Name	GW	Soil	Substance Name	GW	Soil
Toxaphene	<input checked="" type="checkbox"/>	<input checked="" type="checkbox"/>			

GEORGIA ENVIRONMENTAL PROTECTION DIVISION  
HAZARDOUS SITE INVENTORY

Site Number 10245

**SITE NAME:** Oil Processing Corp (Former)  
**LOCATION:** Industrial Street  
Wrens, Jefferson County, GA 30833

Latitude 33° 11' 21" N Longitude 82° 23' 39" W

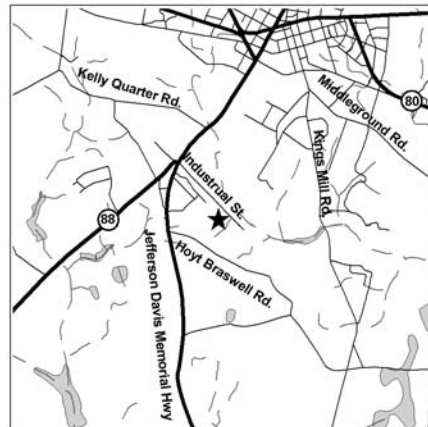
**ACREAGE** 8.31 **PARCEL NUMBER** 0085 008

**DATE LISTED**

6/29/1994

**LAST KNOWN PROPERTY OWNER:**

THCG Wrens, LLC c/o Hartz Mountain Industries  
400 Plaza Drive, P.O. Box 1515  
Secaucus, NJ 07094-3688



EPD received notification of a release to the following property(s), and determined on the indicated date that the property should be sublisted as part of this site.

PARCEL NAME	ACREAGE	PARCEL NUMBER	DATE LISTED
Former Georgia Clay Mining	42.85	0085 021	6/22/2012

**STATUS OF CLEANUP ACTIVITIES:**

Cleanup activities are being conducted for source materials, soil, and groundwater.

**CLEANUP PRIORITY:** The Director has designated this site as a Class V

**GA EPD DIRECTOR'S DETERMINATION REGARDING CORRECTIVE ACTION:**

The Director has determined that this site requires corrective action.

**REGULATED SUBSTANCES RELEASED, AND THREATS TO HUMAN HEALTH AND ENVIRONMENT POSED BY THE RELEASE:**

This site has a known release of Vinyl chloride in groundwater at levels exceeding the reportable quantity. No human exposure via drinking water is suspected from this release. The nearest drinking water well is less than 0.5 miles from the area affected by the release.

**REGULATED SUBSTANCES:**

Substance Name	GW	Soil	Substance Name	GW	Soil
1,2-Dichloroethane	<input checked="" type="checkbox"/>	<input type="checkbox"/>	Barium	<input type="checkbox"/>	<input checked="" type="checkbox"/>
Benzene	<input checked="" type="checkbox"/>	<input type="checkbox"/>	Chromium	<input type="checkbox"/>	<input checked="" type="checkbox"/>
Diethyl phthalate	<input checked="" type="checkbox"/>	<input type="checkbox"/>	Dimethyl phthalate	<input checked="" type="checkbox"/>	<input type="checkbox"/>
Lead	<input type="checkbox"/>	<input checked="" type="checkbox"/>	Naphthalene	<input checked="" type="checkbox"/>	<input type="checkbox"/>
PCBs	<input type="checkbox"/>	<input checked="" type="checkbox"/>	Phenol	<input checked="" type="checkbox"/>	<input type="checkbox"/>
Tetrachloroethene	<input checked="" type="checkbox"/>	<input checked="" type="checkbox"/>	Trichloroethene	<input checked="" type="checkbox"/>	<input type="checkbox"/>
Vinyl chloride	<input checked="" type="checkbox"/>	<input type="checkbox"/>			

GEORGIA ENVIRONMENTAL PROTECTION DIVISION  
HAZARDOUS SITE INVENTORY

Site Number 10246

**SITE NAME:** Morgan Post Treating Impoundment  
**LOCATION:** North of 887 Waycross Highway  
Homerville, Clinch County, GA 31634

Latitude 31° 02' 35" N Longitude 82° 44' 04" W

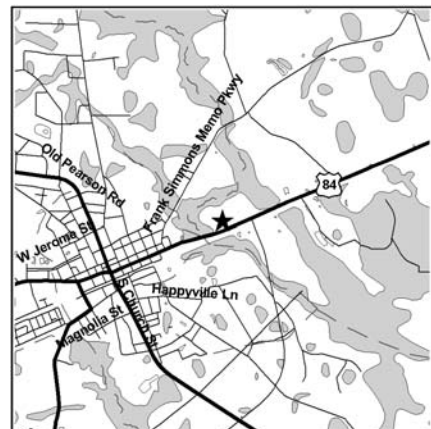
**ACREAGE** 2 **PARCEL NUMBER** 081 011A

**DATE LISTED**

6/29/1994

**LAST KNOWN PROPERTY OWNER:**

John Albert Morgan  
941 Waycross Highway  
Homerville, GA 31634



**STATUS OF CLEANUP ACTIVITIES:**

Hazardous Site Response Act cleanup levels have been met for source materials. Identified responsible parties are unable or unwilling to conduct the required investigation and/or cleanup under the Hazardous Site Response Act for soil and groundwater. EPD may perform these actions using state funding from the Hazardous Waste Trust Fund and may lien the property or pursue cost recovery.

**CLEANUP PRIORITY:** The Director has designated this site as a Class II

**GA EPD DIRECTOR'S DETERMINATION REGARDING CORRECTIVE ACTION:**

Pending

**REGULATED SUBSTANCES RELEASED, AND THREATS TO HUMAN HEALTH AND ENVIRONMENT POSED BY THE RELEASE:**

This site has a release of Benzo(a)anthracene that exceeds a reportable quantity because it has the potential to contaminate groundwater. The nearest drinking water well is less than 0.5 miles from the area affected by the release. This site has a known release of Benzo(a)anthracene in soil at levels exceeding the reportable quantity. This site has unlimited access. The nearest resident individual is between 301 and 1000 feet from the area affected by the release.

**REGULATED SUBSTANCES:**

Substance Name	GW	Soil	Substance Name	GW	Soil
Arsenic	<input type="checkbox"/>	<input checked="" type="checkbox"/>	Benzo(a)anthracene	<input checked="" type="checkbox"/>	<input checked="" type="checkbox"/>
Chromium	<input type="checkbox"/>	<input checked="" type="checkbox"/>	Copper	<input type="checkbox"/>	<input checked="" type="checkbox"/>
Creosote	<input type="checkbox"/>	<input checked="" type="checkbox"/>			

GEORGIA ENVIRONMENTAL PROTECTION DIVISION  
HAZARDOUS SITE INVENTORY

Site Number 10250

**SITE NAME:** Lyndal Chemical (aka Chemical Processing of Georgia)  
**LOCATION:** 1338 Coronet Drive  
Dalton, Whitfield County, GA 30720

Latitude 34° 47' 44" N Longitude 84° 57' 56" W

**ACREAGE PARCEL NUMBER**

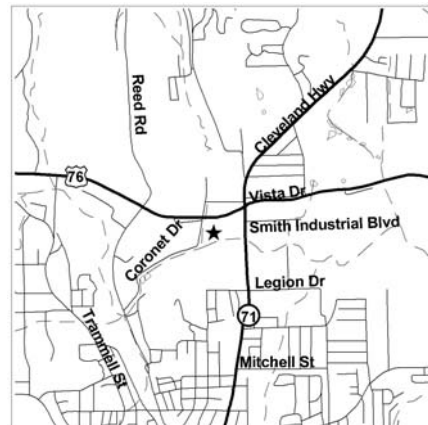
1.95 12-162-10-000  
8.3 12-162-09-004

**DATE LISTED**

6/29/1994  
6/29/1994

**LAST KNOWN PROPERTY OWNER:**

Allied Chemical Inc.  
185 Bluegrass Valley Parkway  
Alpharetta, Georgia 30005



**STATUS OF CLEANUP ACTIVITIES:**

Hazardous Site Response Act cleanup levels have been met for source materials, soil, and groundwater through institutional and engineering controls to eliminate or reduce present and future threats to human health and the environment.

**CLEANUP PRIORITY:** The Director has designated this site as a Class III

**GA EPD DIRECTOR'S DETERMINATION REGARDING CORRECTIVE ACTION:**

The Director has determined that this site requires corrective action.

**REGULATED SUBSTANCES RELEASED, AND THREATS TO HUMAN HEALTH AND ENVIRONMENT POSED BY THE RELEASE:**

This site has a known release of Vinyl chloride in groundwater at levels exceeding the reportable quantity. No human exposure via drinking water is suspected from this release. The nearest drinking water well is between 1 and 2 miles from the area affected by the release.

This site has a known release of Aroclor 1260 in soil at levels exceeding the reportable quantity. This site has limited access. The nearest resident individual is less than 300 feet from the area affected by the release.

**REGULATED SUBSTANCES:**

Substance Name	GW	Soil	Substance Name	GW	Soil
1,2,4-Trichlorobenzene	<input checked="" type="checkbox"/>	<input type="checkbox"/>	Acetone	<input type="checkbox"/>	<input checked="" type="checkbox"/>
Aroclor 1260	<input type="checkbox"/>	<input checked="" type="checkbox"/>	Benzene	<input checked="" type="checkbox"/>	<input checked="" type="checkbox"/>
bis(2-Ethylhexyl) phthalate	<input type="checkbox"/>	<input checked="" type="checkbox"/>	Chlorobenzene	<input checked="" type="checkbox"/>	<input checked="" type="checkbox"/>
Cis-1,2-Dichloroethene	<input checked="" type="checkbox"/>	<input checked="" type="checkbox"/>	Ethylbenzene	<input checked="" type="checkbox"/>	<input checked="" type="checkbox"/>
Naphthalene	<input checked="" type="checkbox"/>	<input type="checkbox"/>	p-Dichlorobenzene	<input checked="" type="checkbox"/>	<input type="checkbox"/>
Tetrachloroethene	<input type="checkbox"/>	<input checked="" type="checkbox"/>	Toluene	<input checked="" type="checkbox"/>	<input checked="" type="checkbox"/>
trans-1,2-Dichloroethene	<input checked="" type="checkbox"/>	<input type="checkbox"/>	Trichloroethene	<input checked="" type="checkbox"/>	<input checked="" type="checkbox"/>
Vinyl acetate	<input type="checkbox"/>	<input checked="" type="checkbox"/>	Vinyl chloride	<input checked="" type="checkbox"/>	<input type="checkbox"/>
Xylenes	<input checked="" type="checkbox"/>	<input checked="" type="checkbox"/>			

GEORGIA ENVIRONMENTAL PROTECTION DIVISION  
HAZARDOUS SITE INVENTORY

Site Number 10251

**SITE NAME:** Chemresol  
**LOCATION:** 145 East Crispin Blvd  
Brunswick, Glynn County, GA 31525

Latitude 31° 13' 38" N Longitude 81° 31' 26" W

**ACREAGE** 2.81 **PARCEL NUMBER** 03-06320 **DATE LISTED** 6/29/1994

**LAST KNOWN PROPERTY OWNER:**

David G. Stradman (current)  
145 Crispin Blvd  
Brunswick, GA 31525



**STATUS OF CLEANUP ACTIVITIES:**

Hazardous Site Response Act cleanup levels have been met for source materials and soil. Cleanup activities are being conducted for groundwater.

**CLEANUP PRIORITY:** The Director has designated this site as a Class II

**GA EPD DIRECTOR'S DETERMINATION REGARDING CORRECTIVE ACTION:**

Pending

**REGULATED SUBSTANCES RELEASED, AND THREATS TO HUMAN HEALTH AND ENVIRONMENT POSED BY THE RELEASE:**

This site has a known release of Zinc in groundwater at levels exceeding the reportable quantity. No human exposure via drinking water is suspected from this release. The nearest drinking water well is less than 0.5 miles from the area affected by the release.

This site has a known release of Dioxin in soil at levels exceeding the reportable quantity. This site has unlimited access. The nearest resident individual is between 301 and 1000 feet from the area affected by the release.

**REGULATED SUBSTANCES:**

Substance Name	GW	Soil	Substance Name	GW	Soil
Dioxin	<input type="checkbox"/>	<input checked="" type="checkbox"/>	Zinc	<input checked="" type="checkbox"/>	<input checked="" type="checkbox"/>

GEORGIA ENVIRONMENTAL PROTECTION DIVISION  
HAZARDOUS SITE INVENTORY

Site Number 10259

**SITE NAME:** Farmers Favorite Fertilizer  
**LOCATION:** 315 4th Avenue (P.O. Box 1907)  
Moultrie, Colquitt County, GA 31776

Latitude 31° 11' 04" N Longitude 83° 46' 58" W

**ACREAGE** **PARCEL NUMBER**

9.9 M034 001

2.48 M033 033

**DATE LISTED**

6/29/1994

6/29/1994

**LAST KNOWN PROPERTY OWNER:**

PCS Joint Venture, Ltd c/o PotashCorp  
1101 Skokie Boulevard Suite 400  
Northbrook, IL 60062



**STATUS OF CLEANUP ACTIVITIES:**

Hazardous Site Response Act cleanup levels have been met for source materials and soil. Hazardous Site Response Act cleanup levels have been met for groundwater through institutional and engineering controls to eliminate or reduce present and future threats to human health and the environment.

**CLEANUP PRIORITY:** The Director has designated this site as a Class V

**GA EPD DIRECTOR'S DETERMINATION REGARDING CORRECTIVE ACTION:**

The Director has determined that this site requires corrective action.

**REGULATED SUBSTANCES RELEASED, AND THREATS TO HUMAN HEALTH AND ENVIRONMENT POSED BY THE RELEASE:**

This site has a known release of Lead in groundwater at levels exceeding the reportable quantity. No human exposure via drinking water is suspected from this release. The nearest drinking water well is less than 0.5 miles from the area affected by the release.

This site has a suspected release of Chromium in soil at levels exceeding the reportable quantity. This site has unlimited access. The nearest resident individual is between 301 and 1000 feet from the area affected by the release.

**REGULATED SUBSTANCES:**

Substance Name	GW	Soil	Substance Name	GW	Soil
Antimony	<input checked="" type="checkbox"/>	<input type="checkbox"/>	Arsenic	<input checked="" type="checkbox"/>	<input checked="" type="checkbox"/>
Barium	<input checked="" type="checkbox"/>	<input type="checkbox"/>	Benzo(a)anthracene	<input type="checkbox"/>	<input checked="" type="checkbox"/>
Benzo(a)pyrene	<input type="checkbox"/>	<input checked="" type="checkbox"/>	Benzo(b)fluoranthene	<input type="checkbox"/>	<input checked="" type="checkbox"/>
Beryllium	<input checked="" type="checkbox"/>	<input type="checkbox"/>	Cadmium	<input checked="" type="checkbox"/>	<input checked="" type="checkbox"/>
Chromium	<input checked="" type="checkbox"/>	<input checked="" type="checkbox"/>	Chrysene	<input type="checkbox"/>	<input checked="" type="checkbox"/>
Copper	<input checked="" type="checkbox"/>	<input type="checkbox"/>	DDT	<input type="checkbox"/>	<input checked="" type="checkbox"/>
Lead	<input checked="" type="checkbox"/>	<input checked="" type="checkbox"/>	Mercury	<input checked="" type="checkbox"/>	<input checked="" type="checkbox"/>
Nickel	<input checked="" type="checkbox"/>	<input type="checkbox"/>	Selenium	<input checked="" type="checkbox"/>	<input type="checkbox"/>
Silver	<input checked="" type="checkbox"/>	<input checked="" type="checkbox"/>	Thallium	<input checked="" type="checkbox"/>	<input type="checkbox"/>
Toxaphene	<input type="checkbox"/>	<input checked="" type="checkbox"/>	Vanadium {reference only, not regulated substance}	<input checked="" type="checkbox"/>	<input type="checkbox"/>
Zinc	<input checked="" type="checkbox"/>	<input type="checkbox"/>			

GEORGIA ENVIRONMENTAL PROTECTION DIVISION  
HAZARDOUS SITE INVENTORY

Site Number 10260

**SITE NAME:** Griffith Oil Company  
**LOCATION:** B Whitfield Road  
Jefferson, Jackson County, GA 30549

Latitude 34° 03' 40 " N Longitude 83° 32' 50 " W

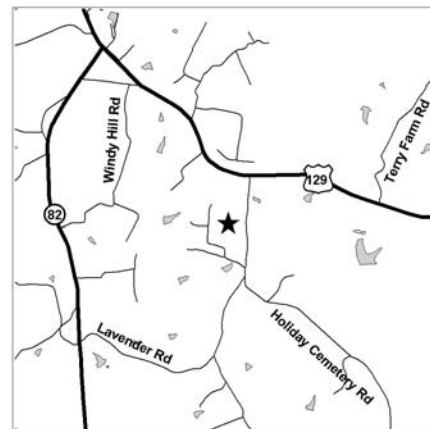
**ACREAGE** 3.87 **PARCEL NUMBER** 055 009F

**DATE LISTED**

6/29/1994

**LAST KNOWN PROPERTY OWNER:**

Troy Griffith  
147 Slaton Road  
Gillsville, GA 30543



**STATUS OF CLEANUP ACTIVITIES:**

Hazardous Site Response Act cleanup levels have been met for source materials. Identified responsible parties are unable or unwilling to conduct the required investigation and/or cleanup under the Hazardous Site Response Act for soil and groundwater. EPD may perform these actions using state funding from the Hazardous Waste Trust Fund and may lien the property or pursue cost recovery.

**CLEANUP PRIORITY:** The Director has designated this site as a Class I

**GA EPD DIRECTOR'S DETERMINATION REGARDING CORRECTIVE ACTION:**

The Director has determined that this site requires corrective action.

**REGULATED SUBSTANCES RELEASED, AND THREATS TO HUMAN HEALTH AND ENVIRONMENT POSED BY THE RELEASE:**

This site has a known release of Tetrachloroethene in groundwater at levels exceeding the reportable quantity. This release has resulted in known human exposure greater than or equal to the MCL for Tetrachloroethene.

This site has a known release of Benzene in soil at levels exceeding the reportable quantity. This site has unlimited access. The nearest resident individual is between 301 and 1000 feet from the area affected by the release.

**REGULATED SUBSTANCES:**

Substance Name	GW	Soil	Substance Name	GW	Soil
1,1,1-Trichloroethane	<input checked="" type="checkbox"/>	<input type="checkbox"/>	1,1-Dichloroethene	<input checked="" type="checkbox"/>	<input type="checkbox"/>
Benzene	<input checked="" type="checkbox"/>	<input checked="" type="checkbox"/>	Cis-1,2-Dichloroethene	<input checked="" type="checkbox"/>	<input type="checkbox"/>
Dichloromethane	<input type="checkbox"/>	<input checked="" type="checkbox"/>	Ethylbenzene	<input type="checkbox"/>	<input checked="" type="checkbox"/>
Ethylbenzene	<input type="checkbox"/>	<input checked="" type="checkbox"/>	Methyl ethyl ketone	<input type="checkbox"/>	<input checked="" type="checkbox"/>
Naphthalene	<input checked="" type="checkbox"/>	<input type="checkbox"/>	Tetrachloroethene	<input checked="" type="checkbox"/>	<input checked="" type="checkbox"/>
Toluene	<input type="checkbox"/>	<input checked="" type="checkbox"/>	Trichloroethene	<input checked="" type="checkbox"/>	<input type="checkbox"/>
Vinyl chloride	<input checked="" type="checkbox"/>	<input type="checkbox"/>			



GEORGIA ENVIRONMENTAL PROTECTION DIVISION  
HAZARDOUS SITE INVENTORY

Site Number 10269

**SITE NAME:** University of Georgia - Milledge Avenue Site  
**LOCATION:** 2450 S Milledge Avenue  
Athens, Clarke County, GA 30606

Latitude 33° 54' 21" N Longitude 83° 23' 07" W

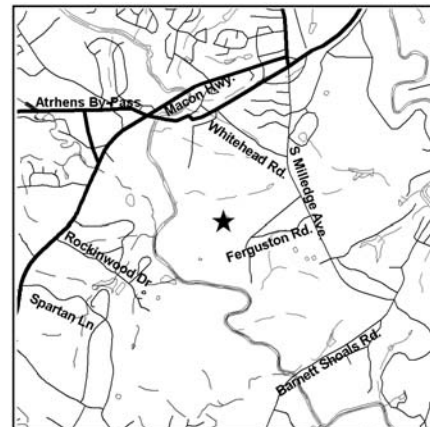
**ACREAGE** 2094.97 **PARCEL NUMBER** 183 010

**DATE LISTED**

6/29/1994

**LAST KNOWN PROPERTY OWNER:**

Board of Regents of the Univ. System of GA  
270 Washington St., SW, 6th Floor  
Atlanta, GA 30334



**STATUS OF CLEANUP ACTIVITIES:**

Cleanup activities are being conducted for source materials and groundwater.

**CLEANUP PRIORITY:** The Director has designated this site as a Class IV

**GA EPD DIRECTOR'S DETERMINATION REGARDING CORRECTIVE ACTION:**

The Director has determined that this site requires corrective action.

**REGULATED SUBSTANCES RELEASED, AND THREATS TO HUMAN HEALTH AND ENVIRONMENT POSED BY THE RELEASE:**

This site has a known release of Lead in groundwater at levels exceeding the reportable quantity. No human exposure via drinking water is suspected from this release. The nearest drinking water well is between 0.5 and 1 miles from the area affected by the release.

**REGULATED SUBSTANCES:**

Substance Name	GW	Soil	Substance Name	GW	Soil
1,1,2,2-Tetrachloroethane	<input checked="" type="checkbox"/>	<input type="checkbox"/>	1,2,3-Trichloropropane	<input checked="" type="checkbox"/>	<input type="checkbox"/>
1,2-Dichloroethane	<input checked="" type="checkbox"/>	<input type="checkbox"/>	1,2-Dichloropropane	<input checked="" type="checkbox"/>	<input type="checkbox"/>
Acetone	<input checked="" type="checkbox"/>	<input type="checkbox"/>	Barium	<input checked="" type="checkbox"/>	<input checked="" type="checkbox"/>
Benzene	<input checked="" type="checkbox"/>	<input checked="" type="checkbox"/>	Carbon tetrachloride	<input checked="" type="checkbox"/>	<input type="checkbox"/>
Chlorobenzene	<input checked="" type="checkbox"/>	<input type="checkbox"/>	Chloroform	<input checked="" type="checkbox"/>	<input checked="" type="checkbox"/>
Cis-1,2-Dichloroethene	<input checked="" type="checkbox"/>	<input type="checkbox"/>	Dibromochloropropane	<input checked="" type="checkbox"/>	<input type="checkbox"/>
Dichloromethane	<input checked="" type="checkbox"/>	<input type="checkbox"/>	Ethylbenzene	<input checked="" type="checkbox"/>	<input type="checkbox"/>
Lead	<input checked="" type="checkbox"/>	<input type="checkbox"/>	Mercury	<input checked="" type="checkbox"/>	<input type="checkbox"/>
Methyl ethyl ketone	<input type="checkbox"/>	<input checked="" type="checkbox"/>	Methyl isobutyl ketone	<input checked="" type="checkbox"/>	<input type="checkbox"/>
Naphthalene	<input checked="" type="checkbox"/>	<input type="checkbox"/>	p-Dichlorobenzene	<input checked="" type="checkbox"/>	<input type="checkbox"/>
Tetrachloroethene	<input checked="" type="checkbox"/>	<input checked="" type="checkbox"/>	Toluene	<input type="checkbox"/>	<input checked="" type="checkbox"/>
trans-1,2-Dichloroethene	<input checked="" type="checkbox"/>	<input type="checkbox"/>	Trichloroethene	<input checked="" type="checkbox"/>	<input checked="" type="checkbox"/>
Vinyl chloride	<input checked="" type="checkbox"/>	<input type="checkbox"/>	Xylenes	<input checked="" type="checkbox"/>	<input type="checkbox"/>
Zinc	<input checked="" type="checkbox"/>	<input type="checkbox"/>			

GEORGIA ENVIRONMENTAL PROTECTION DIVISION  
HAZARDOUS SITE INVENTORY

Site Number 10270

**SITE NAME:** Hall County - Allen Creek Sanitary Landfill  
**LOCATION:** 2684 Allen Creek Road  
Gainesville, Hall County, GA 30507

Latitude 34° 15' 12" N

Longitude 83° 46' 32" W

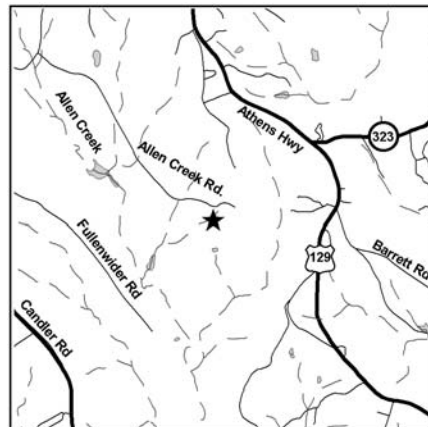
**ACREAGE** 370.3 **PARCEL NUMBER** 15023 000084

**DATE LISTED**

6/29/1994

**LAST KNOWN PROPERTY OWNER:**

Hall County  
P.O. Drawer 1435  
Gainesville, GA 30503



**STATUS OF CLEANUP ACTIVITIES:**

Cleanup activities are being conducted for source materials and groundwater.

**CLEANUP PRIORITY:** The Director has designated this site as a Class IV

**GA EPD DIRECTOR'S DETERMINATION REGARDING CORRECTIVE ACTION:**

The Director has determined that this site requires corrective action.

**REGULATED SUBSTANCES RELEASED, AND THREATS TO HUMAN HEALTH AND ENVIRONMENT POSED BY THE RELEASE:**

This site has a known release of Vinyl chloride in groundwater at levels exceeding the reportable quantity. No human exposure via drinking water is suspected from this release. The nearest drinking water well is less than 0.5 miles from the area affected by the release.

**REGULATED SUBSTANCES:**

Substance Name	GW	Soil	Substance Name	GW	Soil
1,1,1-Trichloroethane	<input checked="" type="checkbox"/>	<input type="checkbox"/>	1,1-Dichloroethane	<input checked="" type="checkbox"/>	<input type="checkbox"/>
1,1-Dichloroethene	<input checked="" type="checkbox"/>	<input type="checkbox"/>	1,2-Dichloroethane	<input checked="" type="checkbox"/>	<input type="checkbox"/>
1,2-Dichloropropane	<input checked="" type="checkbox"/>	<input type="checkbox"/>	2,4-Dichlorophenoxyacetic acid, salts and esters	<input checked="" type="checkbox"/>	<input type="checkbox"/>
Acetone	<input checked="" type="checkbox"/>	<input type="checkbox"/>	Arsenic	<input checked="" type="checkbox"/>	<input type="checkbox"/>
Barium	<input checked="" type="checkbox"/>	<input type="checkbox"/>	Benzene	<input checked="" type="checkbox"/>	<input type="checkbox"/>
Beryllium	<input checked="" type="checkbox"/>	<input type="checkbox"/>	Cadmium	<input checked="" type="checkbox"/>	<input type="checkbox"/>
Chlorobenzene	<input checked="" type="checkbox"/>	<input type="checkbox"/>	Chloroethane	<input checked="" type="checkbox"/>	<input type="checkbox"/>
Chromium	<input checked="" type="checkbox"/>	<input type="checkbox"/>	Cis-1,2-Dichloroethene	<input checked="" type="checkbox"/>	<input type="checkbox"/>
Dichlorodifluoromethane	<input checked="" type="checkbox"/>	<input type="checkbox"/>	Dichloromethane	<input checked="" type="checkbox"/>	<input type="checkbox"/>
Ethylbenzene	<input checked="" type="checkbox"/>	<input type="checkbox"/>	Lead	<input checked="" type="checkbox"/>	<input type="checkbox"/>
Nickel	<input checked="" type="checkbox"/>	<input type="checkbox"/>	p-Dichlorobenzene	<input checked="" type="checkbox"/>	<input type="checkbox"/>
Tetrachloroethene	<input checked="" type="checkbox"/>	<input type="checkbox"/>	Toluene	<input checked="" type="checkbox"/>	<input type="checkbox"/>
Trichloroethene	<input checked="" type="checkbox"/>	<input type="checkbox"/>	Trichlorofluoromethane	<input checked="" type="checkbox"/>	<input type="checkbox"/>
Vinyl chloride	<input checked="" type="checkbox"/>	<input type="checkbox"/>	Xylenes	<input checked="" type="checkbox"/>	<input type="checkbox"/>

GEORGIA ENVIRONMENTAL PROTECTION DIVISION  
HAZARDOUS SITE INVENTORY

Site Number 10271

**SITE NAME:** Cheatham Road Landfill (Phase 2 Cobb County)  
**LOCATION:** 2500 Pitner Road  
Acworth, Cobb County, GA 30101-4481

Latitude 34° 00' 50" N Longitude 84° 44' 12" W

**ACREAGE PARCEL NUMBER**

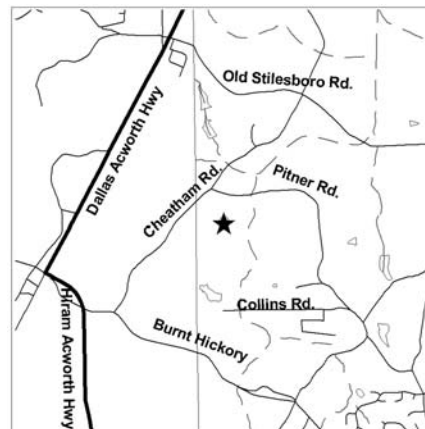
10.5522 20015300270  
73.4 20019000010  
51.6 20015300020

**DATE LISTED**

6/29/1994  
6/29/1994  
6/29/1994

**LAST KNOWN PROPERTY OWNER:**

Cobb County Board of Commisioners  
100 Cherokee Street, Suite 300  
Marietta, GA 30090-9680



**STATUS OF CLEANUP ACTIVITIES:**

Cleanup activities are being conducted for source materials and groundwater.

**CLEANUP PRIORITY:** The Director has designated this site as a Class IV

**GA EPD DIRECTOR'S DETERMINATION REGARDING CORRECTIVE ACTION:**

The Director has determined that this site requires corrective action.

**REGULATED SUBSTANCES RELEASED, AND THREATS TO HUMAN HEALTH AND ENVIRONMENT POSED BY THE RELEASE:**

This site has a known release of Vinyl chloride in groundwater at levels exceeding the reportable quantity. No human exposure via drinking water is suspected from this release. The nearest drinking water well is between 1 and 2 miles from the area affected by the release.

**REGULATED SUBSTANCES:**

Substance Name	GW	Soil	Substance Name	GW	Soil
1,2-Dichlorobenzene	<input checked="" type="checkbox"/>	<input type="checkbox"/>	1,2-Dichloroethane	<input checked="" type="checkbox"/>	<input type="checkbox"/>
Barium	<input checked="" type="checkbox"/>	<input type="checkbox"/>	Benzene	<input checked="" type="checkbox"/>	<input type="checkbox"/>
Cadmium	<input checked="" type="checkbox"/>	<input type="checkbox"/>	Chlorobenzene	<input checked="" type="checkbox"/>	<input type="checkbox"/>
Chloroform	<input checked="" type="checkbox"/>	<input type="checkbox"/>	Chromium	<input checked="" type="checkbox"/>	<input type="checkbox"/>
Cis-1,2-Dichloroethene	<input checked="" type="checkbox"/>	<input type="checkbox"/>	Copper	<input checked="" type="checkbox"/>	<input type="checkbox"/>
Lead	<input checked="" type="checkbox"/>	<input type="checkbox"/>	Nickel	<input checked="" type="checkbox"/>	<input type="checkbox"/>
p-Dichlorobenzene	<input checked="" type="checkbox"/>	<input type="checkbox"/>	Selenium	<input checked="" type="checkbox"/>	<input type="checkbox"/>
Silver	<input checked="" type="checkbox"/>	<input type="checkbox"/>	Tetrachloroethene	<input checked="" type="checkbox"/>	<input type="checkbox"/>
Trichloroethene	<input checked="" type="checkbox"/>	<input type="checkbox"/>	Vinyl chloride	<input checked="" type="checkbox"/>	<input type="checkbox"/>
Xylenes	<input checked="" type="checkbox"/>	<input type="checkbox"/>	Zinc	<input checked="" type="checkbox"/>	<input type="checkbox"/>

GEORGIA ENVIRONMENTAL PROTECTION DIVISION  
HAZARDOUS SITE INVENTORY

Site Number 10272

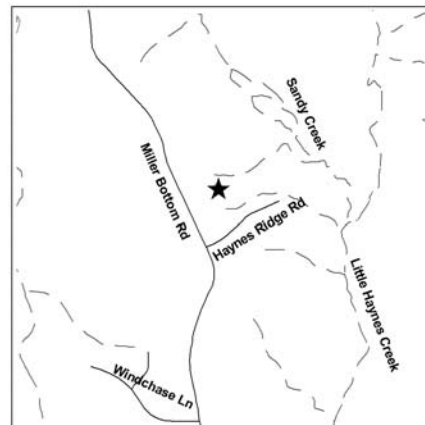
**SITE NAME:** Miller Bottom Road Landfill  
**LOCATION:** Miller Bottom Road  
Conyers, Rockdale County, GA 30207

Latitude 33° 44' 32" N Longitude 83° 55' 33" W

**ACREAGE** 117 **PARCEL NUMBER** 083001004A **DATE LISTED** 6/29/1994

**LAST KNOWN PROPERTY OWNER:**

Conyers/Rockdale County  
P.O. Box 289  
Conyers, GA 30207-0289



**STATUS OF CLEANUP ACTIVITIES:**

Cleanup activities are being conducted for source materials and groundwater.

**CLEANUP PRIORITY:** The Director has designated this site as a Class IV

**GA EPD DIRECTOR'S DETERMINATION REGARDING CORRECTIVE ACTION:**

The Director has determined that this site requires corrective action.

**REGULATED SUBSTANCES RELEASED, AND THREATS TO HUMAN HEALTH AND ENVIRONMENT POSED BY THE RELEASE:**

This site has a known release of Tetrachloroethene in groundwater at levels exceeding the reportable quantity. No human exposure via drinking water is suspected from this release. The nearest drinking water well is less than 0.5 miles from the area affected by the release.

**REGULATED SUBSTANCES:**

Substance Name	GW	Soil	Substance Name	GW	Soil
1,1,1-Trichloroethane	<input checked="" type="checkbox"/>	<input type="checkbox"/>	1,1-Dichloroethane	<input checked="" type="checkbox"/>	<input type="checkbox"/>
1,1-Dichloroethene	<input checked="" type="checkbox"/>	<input type="checkbox"/>	1,2-Dichloroethane	<input checked="" type="checkbox"/>	<input type="checkbox"/>
Acetone	<input checked="" type="checkbox"/>	<input type="checkbox"/>	Benzene	<input checked="" type="checkbox"/>	<input type="checkbox"/>
Chloroethane	<input checked="" type="checkbox"/>	<input type="checkbox"/>	Chromium	<input checked="" type="checkbox"/>	<input type="checkbox"/>
Cis-1,2-Dichloroethene	<input checked="" type="checkbox"/>	<input type="checkbox"/>	Dichlorodifluoromethane	<input checked="" type="checkbox"/>	<input type="checkbox"/>
Dichloromethane	<input checked="" type="checkbox"/>	<input type="checkbox"/>	Tetrachloroethene	<input checked="" type="checkbox"/>	<input type="checkbox"/>
Trichloroethene	<input checked="" type="checkbox"/>	<input type="checkbox"/>	Trichlorofluoromethane	<input checked="" type="checkbox"/>	<input type="checkbox"/>
Vinyl chloride	<input checked="" type="checkbox"/>	<input type="checkbox"/>	Zinc	<input checked="" type="checkbox"/>	<input type="checkbox"/>

GEORGIA ENVIRONMENTAL PROTECTION DIVISION  
HAZARDOUS SITE INVENTORY

Site Number 10274

**SITE NAME:** Speedway SR 324 Landfill  
**LOCATION:** 967 Carl Bethlehem Road  
Winder, Barrow County, GA 30680

Latitude 33° 58' 08" N Longitude 83° 46' 24" W

**ACREAGE PARCEL NUMBER**

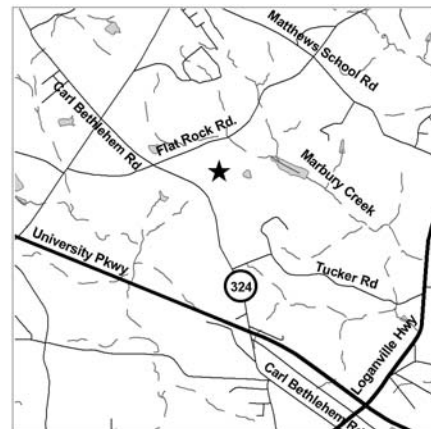
2.23 XX051 059A  
95.14 XX051 059

**DATE LISTED**

6/29/1994  
6/29/1994

**LAST KNOWN PROPERTY OWNER:**

Republic Services of Georgia Limited Partnership  
18500 North Allied Way  
Phoenix, AZ 85054



**STATUS OF CLEANUP ACTIVITIES:**

Cleanup activities are being conducted for source materials and groundwater.

**CLEANUP PRIORITY:** The Director has designated this site as a Class IV

**GA EPD DIRECTOR'S DETERMINATION REGARDING CORRECTIVE ACTION:**

The Director has determined that this site requires corrective action.

**REGULATED SUBSTANCES RELEASED, AND THREATS TO HUMAN HEALTH AND ENVIRONMENT POSED BY THE RELEASE:**

This site has a known release of Arsenic in groundwater at levels exceeding the reportable quantity. No human exposure via drinking water is suspected from this release. The nearest drinking water well is less than 0.5 miles from the area affected by the release.

**REGULATED SUBSTANCES:**

Substance Name	GW	Soil	Substance Name	GW	Soil
1,1-Dichloroethane	<input checked="" type="checkbox"/>	<input type="checkbox"/>	Arsenic	<input checked="" type="checkbox"/>	<input type="checkbox"/>
Benzene	<input checked="" type="checkbox"/>	<input type="checkbox"/>	Cis-1,2-Dichloroethene	<input checked="" type="checkbox"/>	<input type="checkbox"/>
Dichloromethane	<input checked="" type="checkbox"/>	<input type="checkbox"/>	Mercury	<input checked="" type="checkbox"/>	<input type="checkbox"/>
Tetrachloroethene	<input checked="" type="checkbox"/>	<input type="checkbox"/>	Trichlorofluoromethane	<input checked="" type="checkbox"/>	<input type="checkbox"/>
Xylenes	<input checked="" type="checkbox"/>	<input type="checkbox"/>			

GEORGIA ENVIRONMENTAL PROTECTION DIVISION  
HAZARDOUS SITE INVENTORY

Site Number 10275

**SITE NAME:** Clinch County - Smith Road Landfill Phase 1 (SL)  
**LOCATION:** Smith Road  
Homerville, Clinch County, GA 31634

Latitude 31° 04' 13" N

Longitude 82° 45' 35" W

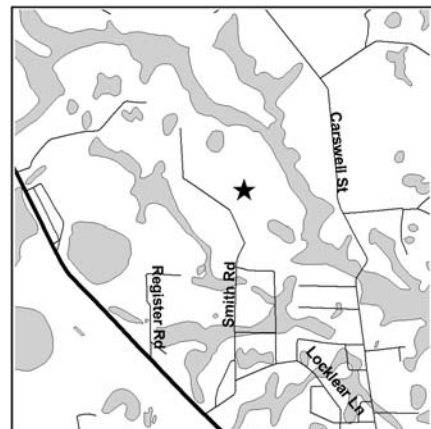
**ACREAGE** 20 **PARCEL NUMBER** 062 016

**DATE LISTED**

6/29/1994

**LAST KNOWN PROPERTY OWNER:**

Clinch County  
100 Court Square  
Homerville, GA 31634



**STATUS OF CLEANUP ACTIVITIES:**

Cleanup activities are being conducted for source materials and groundwater.

**CLEANUP PRIORITY:** The Director has designated this site as a Class IV

**GA EPD DIRECTOR'S DETERMINATION REGARDING CORRECTIVE ACTION:**

The Director has determined that this site requires corrective action.

**REGULATED SUBSTANCES RELEASED, AND THREATS TO HUMAN HEALTH AND ENVIRONMENT POSED BY THE RELEASE:**

This site has a known release of Chromium in groundwater at levels exceeding the reportable quantity. No human exposure via drinking water is suspected from this release. The nearest drinking water well is less than 0.5 miles from the area affected by the release.

**REGULATED SUBSTANCES:**

Substance Name	GW	Soil	Substance Name	GW	Soil
1,1,1-Trichloroethane	<input checked="" type="checkbox"/>	<input type="checkbox"/>	1,1-Dichloroethane	<input checked="" type="checkbox"/>	<input type="checkbox"/>
1,1-Dichloroethene	<input checked="" type="checkbox"/>	<input type="checkbox"/>	Arsenic	<input checked="" type="checkbox"/>	<input type="checkbox"/>
Benzene	<input checked="" type="checkbox"/>	<input type="checkbox"/>	Cadmium	<input checked="" type="checkbox"/>	<input type="checkbox"/>
Carbon disulfide	<input checked="" type="checkbox"/>	<input type="checkbox"/>	Chlorobenzene	<input checked="" type="checkbox"/>	<input type="checkbox"/>
Chloroethane	<input checked="" type="checkbox"/>	<input type="checkbox"/>	Chromium	<input checked="" type="checkbox"/>	<input type="checkbox"/>
Dichloromethane	<input checked="" type="checkbox"/>	<input type="checkbox"/>	Ethylbenzene	<input checked="" type="checkbox"/>	<input type="checkbox"/>
Lead	<input checked="" type="checkbox"/>	<input type="checkbox"/>	Naphthalene	<input checked="" type="checkbox"/>	<input type="checkbox"/>
Toluene	<input checked="" type="checkbox"/>	<input type="checkbox"/>	Vinyl chloride	<input checked="" type="checkbox"/>	<input type="checkbox"/>
Xylenes	<input checked="" type="checkbox"/>	<input type="checkbox"/>			

GEORGIA ENVIRONMENTAL PROTECTION DIVISION  
HAZARDOUS SITE INVENTORY

Site Number 10276

**SITE NAME:** Southern States Landfill  
**LOCATION:** Bolton Road between Marietta Blvd and South Cobb D  
Atlanta, Fulton County, GA 30339

Latitude 33° 49' 33" N Longitude 84° 27' 55" W

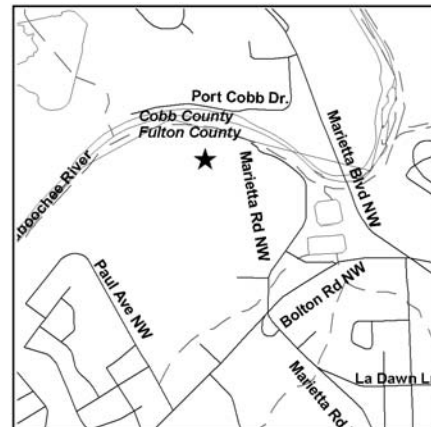
ACREAGE	PARCEL NUMBER	DATE LISTED
4.17	17 0254 LL0065	6/29/1994
35	17 0243 LL0192	6/29/1994
2.6	17 0243 LL0168	6/29/1994
19.06	17 0243 LL0184	6/29/1994

**LAST KNOWN PROPERTY OWNER:**

USA Waste - Waste Management, Inc.  
3001 South Pioneer Drive  
Smyrna, GA 30082

Georgia Waste System Inc.  
P.O. Box 1450  
Chicago, Illinois 60690

Chambers of Georgia Inc.  
P.O. Box 1450  
Chicago, Illinois 60690



**STATUS OF CLEANUP ACTIVITIES:**

Cleanup activities are being conducted for source materials and groundwater.

**CLEANUP PRIORITY:** The Director has designated this site as a Class IV

**GA EPD DIRECTOR'S DETERMINATION REGARDING CORRECTIVE ACTION:**

The Director has determined that this site requires corrective action.

**REGULATED SUBSTANCES RELEASED, AND THREATS TO HUMAN HEALTH AND ENVIRONMENT POSED BY THE RELEASE:**

This site has a known release of Cadmium in groundwater at levels exceeding the reportable quantity. No human exposure via drinking water is suspected from this release. The nearest drinking water well is less than 0.5 miles from the area affected by the release.

**REGULATED SUBSTANCES:**

Substance Name	GW	Soil	Substance Name	GW	Soil
1,1-Dichloroethane	<input checked="" type="checkbox"/>	<input type="checkbox"/>	Acetone	<input checked="" type="checkbox"/>	<input type="checkbox"/>
Arsenic	<input checked="" type="checkbox"/>	<input type="checkbox"/>	Cadmium	<input checked="" type="checkbox"/>	<input type="checkbox"/>
Chlorobenzene	<input checked="" type="checkbox"/>	<input type="checkbox"/>	Copper	<input checked="" type="checkbox"/>	<input type="checkbox"/>
Cresols	<input checked="" type="checkbox"/>	<input type="checkbox"/>	Ethylbenzene	<input checked="" type="checkbox"/>	<input type="checkbox"/>
Lead	<input checked="" type="checkbox"/>	<input type="checkbox"/>	Methyl ethyl ketone	<input checked="" type="checkbox"/>	<input type="checkbox"/>
Nickel	<input checked="" type="checkbox"/>	<input type="checkbox"/>	Phenol	<input checked="" type="checkbox"/>	<input type="checkbox"/>
Tetrachloroethene	<input checked="" type="checkbox"/>	<input type="checkbox"/>	Thallium	<input checked="" type="checkbox"/>	<input type="checkbox"/>
Toluene	<input checked="" type="checkbox"/>	<input type="checkbox"/>	Trichloroethene	<input checked="" type="checkbox"/>	<input type="checkbox"/>
Vinyl chloride	<input checked="" type="checkbox"/>	<input type="checkbox"/>			

GEORGIA ENVIRONMENTAL PROTECTION DIVISION  
HAZARDOUS SITE INVENTORY

Site Number 10277

**SITE NAME:** Athens-Clarke County - Dunlap Rd (SL) MSWL  
**LOCATION:** Hwy 78 East, Dunlap Road  
Athens, Clarke County, GA 30601

Latitude 33° 55' 29" N

Longitude 83° 15' 48" W

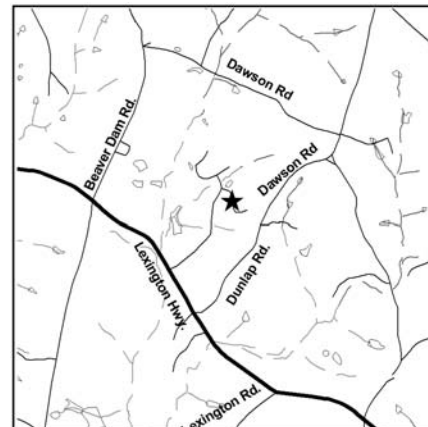
**ACREAGE** 289.29 **PARCEL NUMBER** 302 011F

**DATE LISTED**

6/29/1994

**LAST KNOWN PROPERTY OWNER:**

Athens-Clarke County Unified Government  
P.O. Box 1868  
Athens, GA 30603-1868



**STATUS OF CLEANUP ACTIVITIES:**

Cleanup activities are being conducted for source materials and groundwater.

**CLEANUP PRIORITY:** The Director has designated this site as a Class IV

**GA EPD DIRECTOR'S DETERMINATION REGARDING CORRECTIVE ACTION:**

The Director has determined that this site requires corrective action.

**REGULATED SUBSTANCES RELEASED, AND THREATS TO HUMAN HEALTH AND ENVIRONMENT POSED BY THE RELEASE:**

This site has a known release of Vinyl chloride in groundwater at levels exceeding the reportable quantity. This release has resulted in known human exposure greater than or equal to the MCL for Vinyl chloride.

**REGULATED SUBSTANCES:**

Substance Name	GW	Soil	Substance Name	GW	Soil
1,1,1-Trichloroethane	<input checked="" type="checkbox"/>	<input type="checkbox"/>	1,1,2,2-Tetrachloroethane	<input checked="" type="checkbox"/>	<input type="checkbox"/>
1,1-Dichloroethane	<input checked="" type="checkbox"/>	<input type="checkbox"/>	1,1-Dichloroethene	<input checked="" type="checkbox"/>	<input type="checkbox"/>
1,2-Dichlorobenzene	<input checked="" type="checkbox"/>	<input type="checkbox"/>	Acetone	<input checked="" type="checkbox"/>	<input type="checkbox"/>
Benzene	<input checked="" type="checkbox"/>	<input type="checkbox"/>	Beryllium	<input checked="" type="checkbox"/>	<input type="checkbox"/>
Chlorobenzene	<input checked="" type="checkbox"/>	<input type="checkbox"/>	Chloroethane	<input checked="" type="checkbox"/>	<input type="checkbox"/>
Chromium	<input checked="" type="checkbox"/>	<input type="checkbox"/>	Cis-1,2-Dichloroethene	<input checked="" type="checkbox"/>	<input type="checkbox"/>
Copper	<input checked="" type="checkbox"/>	<input type="checkbox"/>	Dichloromethane	<input checked="" type="checkbox"/>	<input type="checkbox"/>
Ethylbenzene	<input checked="" type="checkbox"/>	<input type="checkbox"/>	Lead	<input checked="" type="checkbox"/>	<input type="checkbox"/>
Mercury	<input checked="" type="checkbox"/>	<input type="checkbox"/>	Nickel	<input checked="" type="checkbox"/>	<input type="checkbox"/>
p-Dichlorobenzene	<input checked="" type="checkbox"/>	<input type="checkbox"/>	Tetrachloroethene	<input checked="" type="checkbox"/>	<input type="checkbox"/>
Toluene	<input checked="" type="checkbox"/>	<input type="checkbox"/>	trans-1,2-Dichloroethene	<input checked="" type="checkbox"/>	<input type="checkbox"/>
Trichloroethene	<input checked="" type="checkbox"/>	<input type="checkbox"/>	Trichlorofluoromethane	<input checked="" type="checkbox"/>	<input type="checkbox"/>
Vinyl chloride	<input checked="" type="checkbox"/>	<input type="checkbox"/>	Xylenes	<input checked="" type="checkbox"/>	<input type="checkbox"/>
Zinc	<input checked="" type="checkbox"/>	<input type="checkbox"/>			



GEORGIA ENVIRONMENTAL PROTECTION DIVISION  
HAZARDOUS SITE INVENTORY

Site Number 10278

**SITE NAME:** Butts County - Brownlee Road Landfill  
**LOCATION:** Brownlee Road  
Jackson, Butts County, GA 30233

Latitude 33° 16' 27" N Longitude 83° 58' 09" W

**ACREAGE PARCEL NUMBER**

4.71 00330-030-A00

95.19 00330-033-000

**DATE LISTED**

6/29/1994

6/29/1994

**LAST KNOWN PROPERTY OWNER:**

Butts County Board of Commissioners  
25 Third Street, Suite 4  
Jackson, GA 30233



**STATUS OF CLEANUP ACTIVITIES:**

Cleanup activities are being conducted for source materials and groundwater.

**CLEANUP PRIORITY:** The Director has designated this site as a Class IV

**GA EPD DIRECTOR'S DETERMINATION REGARDING CORRECTIVE ACTION:**

The Director has determined that this site requires corrective action.

**REGULATED SUBSTANCES RELEASED, AND THREATS TO HUMAN HEALTH AND ENVIRONMENT POSED BY THE RELEASE:**

This site has a known release of Chromium in groundwater at levels exceeding the reportable quantity. No human exposure via drinking water is suspected from this release. The nearest drinking water well is less than 0.5 miles from the area affected by the release.

**REGULATED SUBSTANCES:**

Substance Name	GW	Soil	Substance Name	GW	Soil
1,1-Dichloroethane	<input checked="" type="checkbox"/>	<input type="checkbox"/>	Barium	<input checked="" type="checkbox"/>	<input type="checkbox"/>
Benzene	<input checked="" type="checkbox"/>	<input type="checkbox"/>	Beryllium	<input checked="" type="checkbox"/>	<input type="checkbox"/>
Chlorobenzene	<input checked="" type="checkbox"/>	<input type="checkbox"/>	Chromium	<input checked="" type="checkbox"/>	<input type="checkbox"/>
Cis-1,2-Dichloroethene	<input checked="" type="checkbox"/>	<input type="checkbox"/>	Dichloromethane	<input checked="" type="checkbox"/>	<input type="checkbox"/>
Ethylbenzene	<input checked="" type="checkbox"/>	<input type="checkbox"/>	Lead	<input checked="" type="checkbox"/>	<input type="checkbox"/>
Nickel	<input checked="" type="checkbox"/>	<input type="checkbox"/>	p-Dichlorobenzene	<input checked="" type="checkbox"/>	<input type="checkbox"/>
Selenium	<input checked="" type="checkbox"/>	<input type="checkbox"/>	Tetrachloroethene	<input checked="" type="checkbox"/>	<input type="checkbox"/>
Toluene	<input checked="" type="checkbox"/>	<input type="checkbox"/>	Trichloroethene	<input checked="" type="checkbox"/>	<input type="checkbox"/>
Xylenes	<input checked="" type="checkbox"/>	<input type="checkbox"/>	Zinc	<input checked="" type="checkbox"/>	<input type="checkbox"/>

GEORGIA ENVIRONMENTAL PROTECTION DIVISION  
HAZARDOUS SITE INVENTORY

Site Number 10281

**SITE NAME:** Rabun Apparel (formerly Rabun Mills)  
**LOCATION:** 398 Kellys Creek Road  
Rabun Gap, Rabun County, GA 30568

Latitude 34° 57' 16" N Longitude 83° 22' 45" W

**ACREAGE PARCEL NUMBER**

8.38 048 027A

1.5 048 028 courtyard area

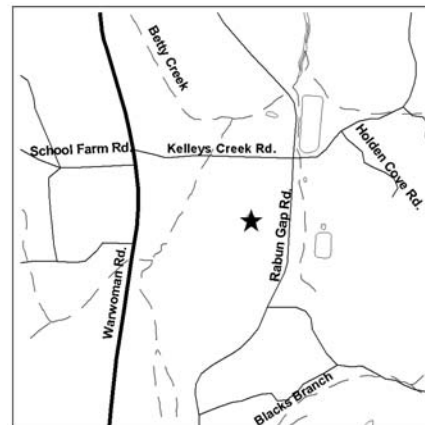
**DATE LISTED**

6/29/1994

6/29/1994

**LAST KNOWN PROPERTY OWNER:**

Development Authority of Rabun County  
232 Highway 441 North  
Clayton, GA 30525



Multitrade Rabun Gap, LLC, c/o Donald Scholl  
4488 Onondaga Blvd  
Syracuse, NY 13219

**STATUS OF CLEANUP ACTIVITIES:**

Hazardous Site Response Act cleanup levels have been met for source materials and soil. Cleanup activities are being conducted for groundwater.

**CLEANUP PRIORITY:** The Director has designated this site as a Class V

**GA EPD DIRECTOR'S DETERMINATION REGARDING CORRECTIVE ACTION:**

The Director has determined that this site requires corrective action.

**REGULATED SUBSTANCES RELEASED, AND THREATS TO HUMAN HEALTH AND ENVIRONMENT POSED BY THE RELEASE:**

This site has a known release of Chloroform in groundwater at levels exceeding the reportable quantity. No human exposure via drinking water is suspected from this release. The nearest drinking water well is less than 0.5 miles from the area affected by the release.

**REGULATED SUBSTANCES:**

Substance Name	GW	Soil	Substance Name	GW	Soil
1,1,1-Trichloroethane	<input checked="" type="checkbox"/>	<input type="checkbox"/>	1,1-Dichloroethane	<input checked="" type="checkbox"/>	<input type="checkbox"/>
1,1-Dichloroethene	<input checked="" type="checkbox"/>	<input type="checkbox"/>	Barium	<input checked="" type="checkbox"/>	<input type="checkbox"/>
bis(2-Ethylhexyl) phthalate	<input checked="" type="checkbox"/>	<input type="checkbox"/>	Carbon tetrachloride	<input checked="" type="checkbox"/>	<input type="checkbox"/>
Chloroform	<input checked="" type="checkbox"/>	<input checked="" type="checkbox"/>	Ethylbenzene	<input type="checkbox"/>	<input checked="" type="checkbox"/>
Naphthalene	<input checked="" type="checkbox"/>	<input type="checkbox"/>	Phenol	<input type="checkbox"/>	<input checked="" type="checkbox"/>
Trichloroethene	<input checked="" type="checkbox"/>	<input checked="" type="checkbox"/>	Xylenes	<input type="checkbox"/>	<input checked="" type="checkbox"/>
Zinc	<input checked="" type="checkbox"/>	<input type="checkbox"/>			

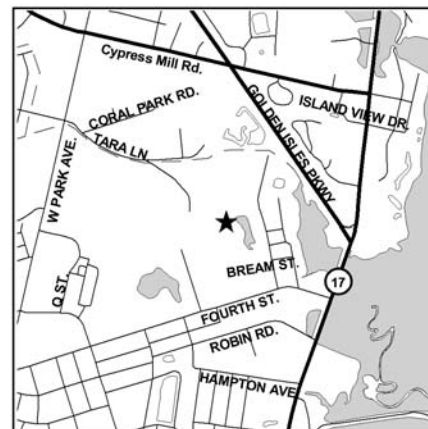
**GEORGIA ENVIRONMENTAL PROTECTION DIVISION  
HAZARDOUS SITE INVENTORY**

Site Number **10282**

**SITE NAME:** 4th Street Landfill (Brunswick Airport)  
**LOCATION:** 4th St & Community Action Drive  
Brunswick, Glynn County, GA 31520

Latitude 31° 11' 09" N Longitude 81° 28' 38" W

ACREAGE	PARCEL NUMBER	DATE LISTED
2.11	03-08835	6/29/1994
2.38	01-07125	6/29/1994
3.36	03-08836	6/29/1994
4.87	01-07047	6/29/1994
5	01-06897	6/29/1994
43.62	01-06902	6/29/1994
49.5	01-06242	6/29/1994



**LAST KNOWN PROPERTY OWNER:**

Glynn County Board of Commissioners  
701 "G" Street, 2nd Floor; Historic Glynn County  
Courthouse  
Brunswick, GA 31520

Glynn County Board of Education  
512 "G" Street  
Brunswick, GA 31520

City of Brunswick  
601 Gloucester St.  
Brunswick, GA 31520

Coastal Georgia Area Action Authority Inc.  
PO Box 2016  
Brunswick, GA 31521-2016

**STATUS OF CLEANUP ACTIVITIES:**

Cleanup activities are being conducted for source materials and groundwater.

**CLEANUP PRIORITY:** The Director has designated this site as a Class I

**GA EPD DIRECTOR'S DETERMINATION REGARDING CORRECTIVE ACTION:**

The Director has determined that this site requires corrective action.

**REGULATED SUBSTANCES RELEASED, AND THREATS TO HUMAN HEALTH AND ENVIRONMENT POSED BY THE RELEASE:**

This site has a known release of Lead in groundwater at levels exceeding the reportable quantity. No human exposure via drinking water is suspected from this release. The nearest drinking water well is less than 0.5 miles from the area affected by the release.

This site has a known release of Lead in soil at levels exceeding the reportable quantity. This site has limited access. The nearest resident individual is between 301 and 1000 feet from the area affected by the release.

**REGULATED SUBSTANCES:**

Substance Name	GW	Soil	Substance Name	GW	Soil
Acenaphthene	<input type="checkbox"/>	<input checked="" type="checkbox"/>	Acenaphthylene	<input type="checkbox"/>	<input checked="" type="checkbox"/>
Anthracene	<input type="checkbox"/>	<input checked="" type="checkbox"/>	Barium	<input checked="" type="checkbox"/>	<input checked="" type="checkbox"/>
Benzene	<input checked="" type="checkbox"/>	<input type="checkbox"/>	Benzo(a)anthracene	<input type="checkbox"/>	<input checked="" type="checkbox"/>
Benzo(a)pyrene	<input type="checkbox"/>	<input checked="" type="checkbox"/>	Benzo(b)fluoranthene	<input type="checkbox"/>	<input checked="" type="checkbox"/>
Benzo(ghi)perylene	<input type="checkbox"/>	<input checked="" type="checkbox"/>	Benzo(k)fluoranthene	<input type="checkbox"/>	<input checked="" type="checkbox"/>
bis(2-Ethylhexyl) phthalate	<input type="checkbox"/>	<input checked="" type="checkbox"/>	Chlorobenzene	<input checked="" type="checkbox"/>	<input type="checkbox"/>
Chromium	<input checked="" type="checkbox"/>	<input checked="" type="checkbox"/>	Chrysene	<input type="checkbox"/>	<input checked="" type="checkbox"/>
Cumene	<input type="checkbox"/>	<input checked="" type="checkbox"/>	Dieldrin	<input type="checkbox"/>	<input checked="" type="checkbox"/>
Endosulfan sulfate	<input type="checkbox"/>	<input checked="" type="checkbox"/>	Fluoranthene	<input type="checkbox"/>	<input checked="" type="checkbox"/>
Fluorene	<input type="checkbox"/>	<input checked="" type="checkbox"/>	Indeno(1,2,3-cd)pyrene	<input type="checkbox"/>	<input checked="" type="checkbox"/>
Lead	<input checked="" type="checkbox"/>	<input checked="" type="checkbox"/>	Naphthalene	<input type="checkbox"/>	<input checked="" type="checkbox"/>

GEORGIA ENVIRONMENTAL PROTECTION DIVISION  
HAZARDOUS SITE INVENTORY

Site Number 10282

PCBs	<input type="checkbox"/>	<input checked="" type="checkbox"/>	p-Dichlorobenzene	<input checked="" type="checkbox"/>	<input checked="" type="checkbox"/>
Phenanthrene	<input type="checkbox"/>	<input checked="" type="checkbox"/>	Pyrene	<input type="checkbox"/>	<input checked="" type="checkbox"/>
Tetrachloroethene	<input type="checkbox"/>	<input checked="" type="checkbox"/>	Toluene	<input type="checkbox"/>	<input checked="" type="checkbox"/>
Toxaphene	<input type="checkbox"/>	<input checked="" type="checkbox"/>	Xylenes	<input type="checkbox"/>	<input checked="" type="checkbox"/>

GEORGIA ENVIRONMENTAL PROTECTION DIVISION  
HAZARDOUS SITE INVENTORY

Site Number 10283

**SITE NAME:** Ben Hill County - Joshlyn Road MSWL  
**LOCATION:** Joshlyn Rd  
Fitzgerald, Ben Hill County, GA 31750

Latitude 31° 44' 36" N Longitude 83° 12' 24" W

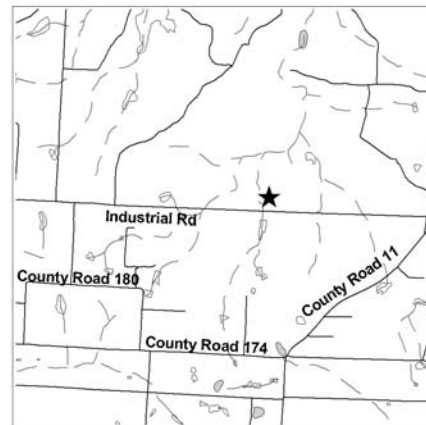
**ACREAGE** 61 **PARCEL NUMBER** 410 29A

**DATE LISTED**

6/29/1994

**LAST KNOWN PROPERTY OWNER:**

Fitzgerald-Ben Hill Co. Reg. Solid Waste Mgt.  
Authority  
City of Fitzgerald, 116 N Johnston Street  
Fitzgerald, GA 31750



**STATUS OF CLEANUP ACTIVITIES:**

Cleanup activities are being conducted for source materials and groundwater.

**CLEANUP PRIORITY:** The Director has designated this site as a Class IV

**GA EPD DIRECTOR'S DETERMINATION REGARDING CORRECTIVE ACTION:**

The Director has determined that this site requires corrective action.

**REGULATED SUBSTANCES RELEASED, AND THREATS TO HUMAN HEALTH AND ENVIRONMENT POSED BY THE RELEASE:**

This site has a known release of Lead in groundwater at levels exceeding the reportable quantity. No human exposure via drinking water is suspected from this release. The nearest drinking water well is less than 0.5 miles from the area affected by the release.

**REGULATED SUBSTANCES:**

Substance Name	GW	Soil	Substance Name	GW	Soil
Barium	<input checked="" type="checkbox"/>	<input type="checkbox"/>	Beryllium	<input checked="" type="checkbox"/>	<input type="checkbox"/>
Chromium	<input checked="" type="checkbox"/>	<input type="checkbox"/>	Cis-1,2-Dichloroethene	<input checked="" type="checkbox"/>	<input type="checkbox"/>
Copper	<input checked="" type="checkbox"/>	<input type="checkbox"/>	Lead	<input checked="" type="checkbox"/>	<input type="checkbox"/>
p-Dichlorobenzene	<input checked="" type="checkbox"/>	<input type="checkbox"/>	Toluene	<input checked="" type="checkbox"/>	<input type="checkbox"/>
Zinc	<input checked="" type="checkbox"/>	<input type="checkbox"/>			

GEORGIA ENVIRONMENTAL PROTECTION DIVISION  
HAZARDOUS SITE INVENTORY

Site Number 10286

**SITE NAME:** Button Gwinnett Landfill  
**LOCATION:** Arnold Road off Hwy 29  
Lawrenceville, Gwinnett County, GA 30245

Latitude 33° 55' 24" N Longitude 84° 02' 47" W

**ACREAGE PARCEL NUMBER**

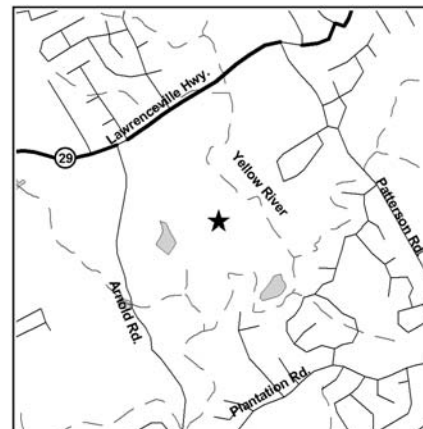
22.26 5047 118  
76.88 5047 090

**DATE LISTED**

6/29/1994  
6/29/1994

**LAST KNOWN PROPERTY OWNER:**

Georgia Landfills, Inc.  
P.O. Box 1450  
Chicago, IL 60690-1450



**STATUS OF CLEANUP ACTIVITIES:**

Cleanup activities are being conducted for source materials and groundwater.

**CLEANUP PRIORITY:** The Director has designated this site as a Class IV

**GA EPD DIRECTOR'S DETERMINATION REGARDING CORRECTIVE ACTION:**

The Director has determined that this site requires corrective action.

**REGULATED SUBSTANCES RELEASED, AND THREATS TO HUMAN HEALTH AND ENVIRONMENT POSED BY THE RELEASE:**

This site has a known release of Chromium in groundwater at levels exceeding the reportable quantity. No human exposure via drinking water is suspected from this release. The nearest drinking water well is between 0.5 and 1 miles from the area affected by the release.

**REGULATED SUBSTANCES:**

Substance Name	GW	Soil	Substance Name	GW	Soil
1,1-Dichloroethane	<input checked="" type="checkbox"/>	<input type="checkbox"/>	1,2-Dichlorobenzene	<input checked="" type="checkbox"/>	<input type="checkbox"/>
1,2-Dichloropropane	<input checked="" type="checkbox"/>	<input type="checkbox"/>	2,4-Dichlorophenoxyacetic acid, salts and esters	<input checked="" type="checkbox"/>	<input type="checkbox"/>
alpha-Benzenehexachloride	<input checked="" type="checkbox"/>	<input type="checkbox"/>	Barium	<input checked="" type="checkbox"/>	<input type="checkbox"/>
Benzene	<input checked="" type="checkbox"/>	<input type="checkbox"/>	Benzo(a)pyrene	<input checked="" type="checkbox"/>	<input type="checkbox"/>
beta-Benzenehexachloride	<input checked="" type="checkbox"/>	<input type="checkbox"/>	bis(2-Ethylhexyl) phthalate	<input checked="" type="checkbox"/>	<input type="checkbox"/>
Chromium	<input checked="" type="checkbox"/>	<input type="checkbox"/>	Cis-1,2-Dichloroethene	<input checked="" type="checkbox"/>	<input type="checkbox"/>
Copper	<input checked="" type="checkbox"/>	<input type="checkbox"/>	Cresols	<input checked="" type="checkbox"/>	<input type="checkbox"/>
DDT	<input checked="" type="checkbox"/>	<input type="checkbox"/>	Dichlorodifluoromethane	<input checked="" type="checkbox"/>	<input type="checkbox"/>
Diethyl phthalate	<input checked="" type="checkbox"/>	<input type="checkbox"/>	Lead	<input checked="" type="checkbox"/>	<input type="checkbox"/>
Lindane	<input checked="" type="checkbox"/>	<input type="checkbox"/>	Mercury	<input checked="" type="checkbox"/>	<input type="checkbox"/>
Methyl ethyl ketone	<input checked="" type="checkbox"/>	<input type="checkbox"/>	Nickel	<input checked="" type="checkbox"/>	<input type="checkbox"/>
p-Dichlorobenzene	<input checked="" type="checkbox"/>	<input type="checkbox"/>	Selenium	<input checked="" type="checkbox"/>	<input type="checkbox"/>
Silver	<input checked="" type="checkbox"/>	<input type="checkbox"/>	Tetrachloroethene	<input checked="" type="checkbox"/>	<input type="checkbox"/>
trans-1,2-Dichloroethene	<input checked="" type="checkbox"/>	<input type="checkbox"/>	Trichloroethene	<input checked="" type="checkbox"/>	<input type="checkbox"/>
Vinyl chloride	<input checked="" type="checkbox"/>	<input type="checkbox"/>	Zinc	<input checked="" type="checkbox"/>	<input type="checkbox"/>

GEORGIA ENVIRONMENTAL PROTECTION DIVISION  
HAZARDOUS SITE INVENTORY

Site Number 10288

**SITE NAME:** Columbus Municipal Landfill  
**LOCATION:** South Lumpkin Road  
Columbus, Muscogee County, GA 31902

Latitude 32° 23' 38" N Longitude 84° 57' 57" W

**ACREAGE** **PARCEL NUMBER**

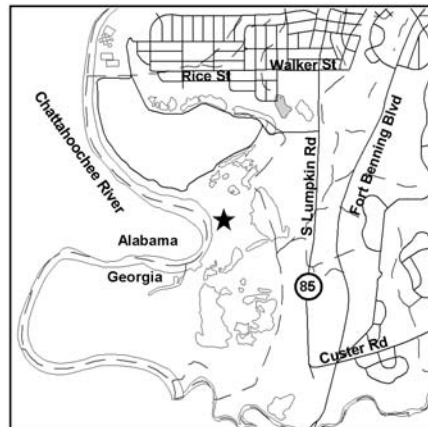
8.25 061 001 002  
579.66 061 001 001

**DATE LISTED**

6/29/1994  
6/29/1994

**LAST KNOWN PROPERTY OWNER:**

Columbus Consolidated Govt.  
P.O. Box 1340  
Columbus, GA 31902



**STATUS OF CLEANUP ACTIVITIES:**

Cleanup activities are being conducted for source materials and groundwater.

**CLEANUP PRIORITY:** The Director has designated this site as a Class IV

**GA EPD DIRECTOR'S DETERMINATION REGARDING CORRECTIVE ACTION:**

The Director has determined that this site requires corrective action.

**REGULATED SUBSTANCES RELEASED, AND THREATS TO HUMAN HEALTH AND ENVIRONMENT POSED BY THE RELEASE:**

This site has a known release of Lead in groundwater at levels exceeding the reportable quantity. No human exposure via drinking water is suspected from this release. The nearest drinking water well is between 1 and 2 miles from the area affected by the release.

**REGULATED SUBSTANCES:**

Substance Name	GW	Soil	Substance Name	GW	Soil
Barium	<input checked="" type="checkbox"/>	<input type="checkbox"/>	Lead	<input checked="" type="checkbox"/>	<input type="checkbox"/>

GEORGIA ENVIRONMENTAL PROTECTION DIVISION  
HAZARDOUS SITE INVENTORY

Site Number 10289

**SITE NAME:** Cordele-Crisp City-County Landfill  
**LOCATION:** 3354 Hwy 41 South  
Cordele, Crisp County, GA 31015

Latitude 31° 51' 55" N

Longitude 83° 45' 06" W

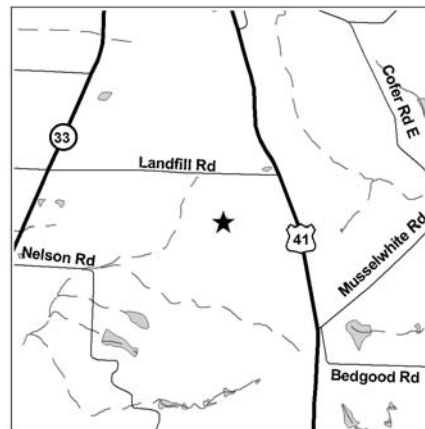
**ACREAGE** 46.8 **PARCEL NUMBER** 036 025

**DATE LISTED**

6/29/1994

**LAST KNOWN PROPERTY OWNER:**

Board of Commissioners of Crisp County  
210 South 7th Street  
Cordele, GA 31015



**STATUS OF CLEANUP ACTIVITIES:**

Cleanup activities are being conducted for source materials and groundwater.

**CLEANUP PRIORITY:** The Director has designated this site as a Class IV

**GA EPD DIRECTOR'S DETERMINATION REGARDING CORRECTIVE ACTION:**

The Director has determined that this site requires corrective action.

**REGULATED SUBSTANCES RELEASED, AND THREATS TO HUMAN HEALTH AND ENVIRONMENT POSED BY THE RELEASE:**

This site has a known release of Lead in groundwater at levels exceeding the reportable quantity. No human exposure via drinking water is suspected from this release. The nearest drinking water well is less than 0.5 miles from the area affected by the release.

**REGULATED SUBSTANCES:**

Substance Name	GW	Soil	Substance Name	GW	Soil
Arsenic	<input checked="" type="checkbox"/>	<input type="checkbox"/>	Barium	<input checked="" type="checkbox"/>	<input type="checkbox"/>
Beryllium	<input checked="" type="checkbox"/>	<input type="checkbox"/>	Cadmium	<input checked="" type="checkbox"/>	<input type="checkbox"/>
Chlorobenzene	<input checked="" type="checkbox"/>	<input type="checkbox"/>	Chromium	<input checked="" type="checkbox"/>	<input type="checkbox"/>
Lead	<input checked="" type="checkbox"/>	<input type="checkbox"/>	Nickel	<input checked="" type="checkbox"/>	<input type="checkbox"/>
Toluene	<input checked="" type="checkbox"/>	<input type="checkbox"/>	Zinc	<input checked="" type="checkbox"/>	<input type="checkbox"/>



GEORGIA ENVIRONMENTAL PROTECTION DIVISION  
HAZARDOUS SITE INVENTORY

Site Number 10291

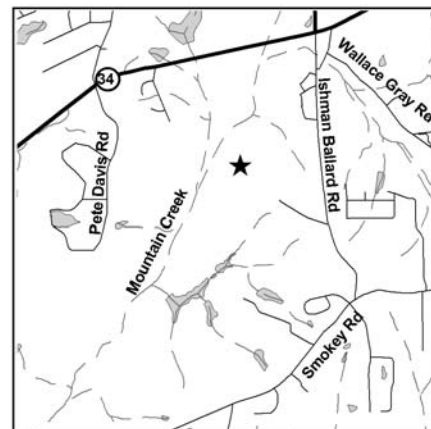
**SITE NAME:** Coweta County Landfill - Ishman Ballard Rd Phase 1A  
**LOCATION:** Ishman Ballard Rd.  
Newnan, Coweta County, GA 30263

Latitude 33° 22' 08" N Longitude 84° 51' 24" W

ACREAGE	PARCEL NUMBER	DATE LISTED
71.71	049 2015 001	6/29/1994
178	049 2016 001	6/29/1994
88.53	049 5001 002	6/29/1994
39.92	049 2015 001A	6/29/1994
191.57	049 5002 001	6/29/1994

**LAST KNOWN PROPERTY OWNER:**

Coweta County Board of Commissioners  
22 East Broad Street  
Newnan, GA 30263



**STATUS OF CLEANUP ACTIVITIES:**

Cleanup activities are being conducted for source materials and groundwater.

**CLEANUP PRIORITY:** The Director has designated this site as a Class IV

**GA EPD DIRECTOR'S DETERMINATION REGARDING CORRECTIVE ACTION:**

The Director has determined that this site requires corrective action.

**REGULATED SUBSTANCES RELEASED, AND THREATS TO HUMAN HEALTH AND ENVIRONMENT POSED BY THE RELEASE:**

This site has a known release of Vinyl chloride in groundwater at levels exceeding the reportable quantity. No human exposure via drinking water is suspected from this release. The nearest drinking water well is less than 0.5 miles from the area affected by the release.

**REGULATED SUBSTANCES:**

Substance Name	GW	Soil	Substance Name	GW	Soil
1,1-Dichloroethane	<input checked="" type="checkbox"/>	<input type="checkbox"/>	1,1-Dichloroethene	<input checked="" type="checkbox"/>	<input type="checkbox"/>
Acetone	<input checked="" type="checkbox"/>	<input type="checkbox"/>	Arsenic	<input checked="" type="checkbox"/>	<input type="checkbox"/>
Barium	<input checked="" type="checkbox"/>	<input type="checkbox"/>	Benzene	<input checked="" type="checkbox"/>	<input type="checkbox"/>
beta-Benzenehexachloride	<input checked="" type="checkbox"/>	<input type="checkbox"/>	Cadmium	<input checked="" type="checkbox"/>	<input type="checkbox"/>
Carbon disulfide	<input checked="" type="checkbox"/>	<input type="checkbox"/>	Chlorobenzenes	<input checked="" type="checkbox"/>	<input type="checkbox"/>
Chloroform	<input checked="" type="checkbox"/>	<input type="checkbox"/>	Chromium	<input checked="" type="checkbox"/>	<input type="checkbox"/>
Cis-1,2-Dichloroethene	<input checked="" type="checkbox"/>	<input type="checkbox"/>	Copper	<input checked="" type="checkbox"/>	<input type="checkbox"/>
Dibromochloropropane	<input checked="" type="checkbox"/>	<input type="checkbox"/>	Dichloromethane	<input checked="" type="checkbox"/>	<input type="checkbox"/>
Ethylene dibromide	<input checked="" type="checkbox"/>	<input type="checkbox"/>	Lead	<input checked="" type="checkbox"/>	<input type="checkbox"/>
Lindane	<input checked="" type="checkbox"/>	<input type="checkbox"/>	Nickel	<input checked="" type="checkbox"/>	<input type="checkbox"/>
p-Dichlorobenzene	<input checked="" type="checkbox"/>	<input type="checkbox"/>	Phenol	<input checked="" type="checkbox"/>	<input type="checkbox"/>
Tetrachloroethene	<input checked="" type="checkbox"/>	<input type="checkbox"/>	Trichloroethene	<input checked="" type="checkbox"/>	<input type="checkbox"/>
Vinyl chloride	<input checked="" type="checkbox"/>	<input type="checkbox"/>	Xylenes	<input checked="" type="checkbox"/>	<input type="checkbox"/>
Zinc	<input checked="" type="checkbox"/>	<input type="checkbox"/>			

GEORGIA ENVIRONMENTAL PROTECTION DIVISION  
HAZARDOUS SITE INVENTORY

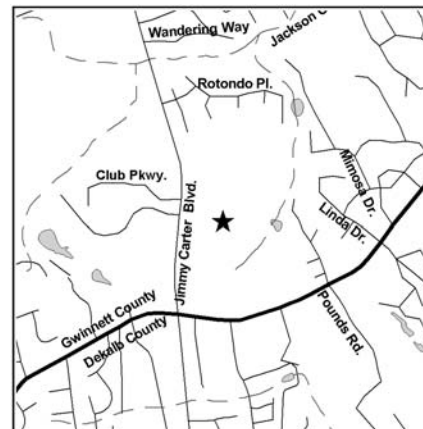
Site Number 10292

**SITE NAME:** Crymes Landfill  
**LOCATION:** 6321 Lawrenceville Hwy  
Tucker, Gwinnett County, GA 30084

Latitude 33° 52' 19" N Longitude 84° 11' 07" W

ACREAGE	PARCEL NUMBER	DATE LISTED
2.98	6140 032	1/7/1994
16	6139 017	1/7/1994
0.92	6140 028	1/7/1994
90.58	6140 008	1/7/1994

**LAST KNOWN PROPERTY OWNER:**



Estate of Frances Crymes, c/o Ms. Mildred Sullivan  
2425 Red Wine Oak Dr.  
Braselton, GA 30517-7014

Litton Enterprises Inc.  
P.O. Box 1250  
Cleveland, GA 30528-0024

Estate of Marion Clayton Crymes, c/o Christopher  
A. Jones, PC  
P.O. Box 1250  
Cleveland, Ga 30528

EPD received notification of a release to the following property(s), and determined on the indicated date that the property should be sublisted as part of this site.

PARCEL NAME	ACREAGE	PARCEL NUMBER	DATE LISTED
M&N LLC Property	6.8	6139 061	3/18/2005

**STATUS OF CLEANUP ACTIVITIES:**

Cleanup activities are being conducted for source materials and groundwater.

**CLEANUP PRIORITY:** The Director has designated this site as a Class I

**GA EPD DIRECTOR'S DETERMINATION REGARDING CORRECTIVE ACTION:**

The Director has determined that this site requires corrective action.

**REGULATED SUBSTANCES RELEASED, AND THREATS TO HUMAN HEALTH AND ENVIRONMENT POSED BY THE RELEASE:**

This site has a known release of Vinyl chloride in groundwater at levels exceeding the reportable quantity. No human exposure via drinking water is suspected from this release. The nearest drinking water well is less than 0.5 miles from the area affected by the release.

This site has a known release of PCBs in soil at levels exceeding the reportable quantity. This site has unlimited access. The nearest resident individual is less than 300 feet from the area affected by the release.

**REGULATED SUBSTANCES:**

Substance Name	GW	Soil	Substance Name	GW	Soil
1,1,1-Trichloroethane	<input checked="" type="checkbox"/>	<input checked="" type="checkbox"/>	1,1-Dichloroethane	<input checked="" type="checkbox"/>	<input checked="" type="checkbox"/>
1,2-Dichloroethane	<input checked="" type="checkbox"/>	<input type="checkbox"/>	1,2-Dichloropropane	<input checked="" type="checkbox"/>	<input type="checkbox"/>
Acetone	<input checked="" type="checkbox"/>	<input checked="" type="checkbox"/>	Benzene	<input checked="" type="checkbox"/>	<input checked="" type="checkbox"/>
bis(2-Ethylhexyl) phthalate	<input type="checkbox"/>	<input checked="" type="checkbox"/>	Carbon disulfide	<input checked="" type="checkbox"/>	<input checked="" type="checkbox"/>
Chlorobenzene	<input checked="" type="checkbox"/>	<input checked="" type="checkbox"/>	Chloroethane	<input checked="" type="checkbox"/>	<input type="checkbox"/>
Chloroform	<input checked="" type="checkbox"/>	<input checked="" type="checkbox"/>	Chromium	<input type="checkbox"/>	<input checked="" type="checkbox"/>
Cis-1,2-Dichloroethene	<input checked="" type="checkbox"/>	<input type="checkbox"/>	Copper	<input type="checkbox"/>	<input checked="" type="checkbox"/>
Dichlorobromomethane	<input checked="" type="checkbox"/>	<input type="checkbox"/>	Dichloromethane	<input type="checkbox"/>	<input checked="" type="checkbox"/>
Ethylbenzene	<input type="checkbox"/>	<input checked="" type="checkbox"/>	Lead	<input type="checkbox"/>	<input checked="" type="checkbox"/>

GEORGIA ENVIRONMENTAL PROTECTION DIVISION  
HAZARDOUS SITE INVENTORY

Site Number 10292

Methyl ethyl ketone	<input checked="" type="checkbox"/>	<input checked="" type="checkbox"/>	Nickel	<input type="checkbox"/>	<input checked="" type="checkbox"/>
PCBs	<input type="checkbox"/>	<input checked="" type="checkbox"/>	p-Dichlorobenzene	<input checked="" type="checkbox"/>	<input checked="" type="checkbox"/>
Phenol	<input type="checkbox"/>	<input checked="" type="checkbox"/>	Tetrachloroethene	<input checked="" type="checkbox"/>	<input checked="" type="checkbox"/>
Toluene	<input checked="" type="checkbox"/>	<input checked="" type="checkbox"/>	Vinyl chloride	<input checked="" type="checkbox"/>	<input checked="" type="checkbox"/>
Xylenes	<input checked="" type="checkbox"/>	<input type="checkbox"/>	Zinc	<input type="checkbox"/>	<input checked="" type="checkbox"/>

GEORGIA ENVIRONMENTAL PROTECTION DIVISION  
HAZARDOUS SITE INVENTORY

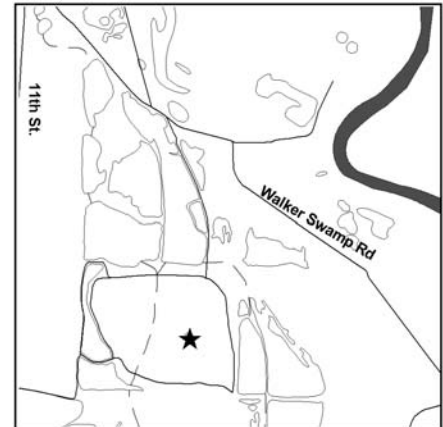
Site Number 10294

**SITE NAME:** Walker Road Landfill (formerly 11th Street Landfill)  
**LOCATION:** 11th Street & Walker Swamp Road  
Macon, Bibb County, GA 31201

Latitude 32° 47' 56" N Longitude 83° 36' 38" W

**ACREAGE** 170.81 **PARCEL NUMBER** ST890016305 **DATE LISTED** 6/29/1994

**LAST KNOWN PROPERTY OWNER:**



Macon - Bibb County  
700 Poplar Street  
Macon, GA 31201

**STATUS OF CLEANUP ACTIVITIES:**

Cleanup activities are being conducted for source materials and groundwater.

**CLEANUP PRIORITY:** The Director has designated this site as a Class IV

**GA EPD DIRECTOR'S DETERMINATION REGARDING CORRECTIVE ACTION:**

The Director has determined that this site requires corrective action.

**REGULATED SUBSTANCES RELEASED, AND THREATS TO HUMAN HEALTH AND ENVIRONMENT POSED BY THE RELEASE:**

This site has a known release of Lead in soil at levels exceeding the reportable quantity. This site has unlimited access. The nearest resident individual is between 1001 and 3000 feet from the area affected by the release.

**REGULATED SUBSTANCES:**

Substance Name	GW	Soil	Substance Name	GW	Soil
Barium	<input checked="" type="checkbox"/>	<input type="checkbox"/>	Cadmium	<input checked="" type="checkbox"/>	<input type="checkbox"/>
Chromium	<input checked="" type="checkbox"/>	<input type="checkbox"/>	Lead	<input checked="" type="checkbox"/>	<input type="checkbox"/>
Vinyl chloride	<input checked="" type="checkbox"/>	<input type="checkbox"/>	Xylenes	<input checked="" type="checkbox"/>	<input type="checkbox"/>
Zinc	<input checked="" type="checkbox"/>	<input type="checkbox"/>			

GEORGIA ENVIRONMENTAL PROTECTION DIVISION  
HAZARDOUS SITE INVENTORY

Site Number 10297

**SITE NAME:** Ben Gober Landfill  
**LOCATION:** 411 Mimosa Dr. (off US 29)  
Tucker, Gwinnett County, GA 30084

Latitude 33° 52' 33" N Longitude 84° 10' 40" W

**ACREAGE PARCEL NUMBER**

2 6144 517  
6 6144 515  
22 6144 001

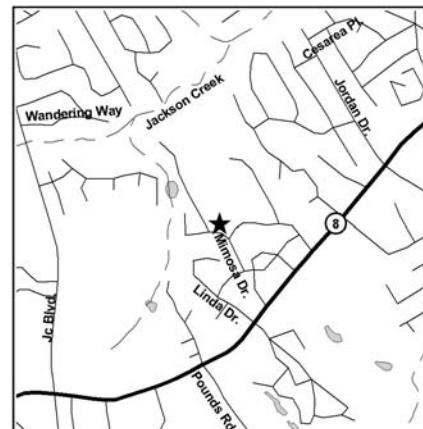
**DATE LISTED**

6/29/1994  
6/29/1994  
6/29/1994

**LAST KNOWN PROPERTY OWNER:**

Estate of Ben Gober c/o Victor Deaton, Sr., Executor  
69 West Cardinal Lane  
Lawrenceville, GA 30044

Bugendai Construction  
5065 Century Circle  
Roswell, Ga 30076



**STATUS OF CLEANUP ACTIVITIES:**

Identified responsible parties are unable or unwilling to conduct the required investigation and/or cleanup under the Hazardous Site Response Act for source materials and groundwater. EPD may perform these actions using state funding from the Hazardous Waste Trust Fund and may lien the property or pursue cost recovery.

**CLEANUP PRIORITY:** The Director has designated this site as a Class II

**GA EPD DIRECTOR'S DETERMINATION REGARDING CORRECTIVE ACTION:**

Pending

**REGULATED SUBSTANCES RELEASED, AND THREATS TO HUMAN HEALTH AND ENVIRONMENT POSED BY THE RELEASE:**

This site has a known release of Lead in groundwater at levels exceeding the reportable quantity. No human exposure via drinking water is suspected from this release. The nearest drinking water well is between 0.5 and 1 miles from the area affected by the release.

This site has a known release of Lead in soil at levels exceeding the reportable quantity. This site has unlimited access. The nearest resident individual is between 1001 and 3000 feet from the area affected by the release.

**REGULATED SUBSTANCES:**

Substance Name	GW	Soil	Substance Name	GW	Soil
Arsenic	<input type="checkbox"/>	<input checked="" type="checkbox"/>	Barium	<input checked="" type="checkbox"/>	<input type="checkbox"/>
Chromium	<input checked="" type="checkbox"/>	<input checked="" type="checkbox"/>	Copper	<input checked="" type="checkbox"/>	<input checked="" type="checkbox"/>
Ethylbenzene	<input type="checkbox"/>	<input checked="" type="checkbox"/>	Lead	<input checked="" type="checkbox"/>	<input checked="" type="checkbox"/>
Mercury	<input type="checkbox"/>	<input checked="" type="checkbox"/>	Nickel	<input checked="" type="checkbox"/>	<input checked="" type="checkbox"/>
PCBs	<input type="checkbox"/>	<input checked="" type="checkbox"/>	Toluene	<input type="checkbox"/>	<input checked="" type="checkbox"/>
Trichloroethene	<input type="checkbox"/>	<input checked="" type="checkbox"/>	Xylenes	<input type="checkbox"/>	<input checked="" type="checkbox"/>
Zinc	<input checked="" type="checkbox"/>	<input type="checkbox"/>			

GEORGIA ENVIRONMENTAL PROTECTION DIVISION  
HAZARDOUS SITE INVENTORY

Site Number 10304

**SITE NAME:** Old City Landfill  
**LOCATION:** Intersection of Amanda Thomas Rd. and Barney Rd.  
Hazlehurst, Jeff Davis County, GA 31539

Latitude 31° 53' 48 " N Longitude 82° 35' 18 " W

**ACREAGE** 10 **PARCEL NUMBER** 0060 055

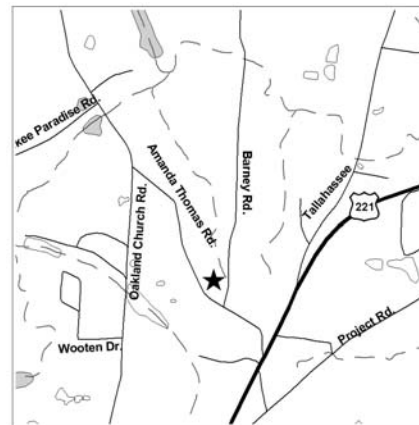
**DATE LISTED**

6/29/1994

**LAST KNOWN PROPERTY OWNER:**

Feed Resources LLC  
340 McEachin Landing Rd.  
Hazlehurst, GA 31539

Olin Wooten  
912-375-3366



**STATUS OF CLEANUP ACTIVITIES:**

Cleanup activities are being conducted for source materials and groundwater.

**CLEANUP PRIORITY:** The Director has designated this site as a Class V

**GA EPD DIRECTOR'S DETERMINATION REGARDING CORRECTIVE ACTION:**

The Director has determined that this site requires corrective action.

**REGULATED SUBSTANCES RELEASED, AND THREATS TO HUMAN HEALTH AND ENVIRONMENT POSED BY THE RELEASE:**

This site has a known release of Lead in groundwater at levels exceeding the reportable quantity. No human exposure via drinking water is suspected from this release. The nearest drinking water well is less than 0.5 miles from the area affected by the release.

This site has a known release of Lead in soil at levels exceeding the reportable quantity. This site has unlimited access. The nearest resident individual is less than 300 feet from the area affected by the release.

**REGULATED SUBSTANCES:**

Substance Name	GW	Soil	Substance Name	GW	Soil
Arsenic	<input type="checkbox"/>	<input checked="" type="checkbox"/>	Barium	<input checked="" type="checkbox"/>	<input checked="" type="checkbox"/>
Cadmium	<input checked="" type="checkbox"/>	<input checked="" type="checkbox"/>	Chromium	<input checked="" type="checkbox"/>	<input checked="" type="checkbox"/>
Copper	<input checked="" type="checkbox"/>	<input checked="" type="checkbox"/>	Cyanides (soluble salts and complexes) n.o.s.	<input type="checkbox"/>	<input checked="" type="checkbox"/>
DDE	<input type="checkbox"/>	<input checked="" type="checkbox"/>	DDT	<input type="checkbox"/>	<input checked="" type="checkbox"/>
Lead	<input checked="" type="checkbox"/>	<input checked="" type="checkbox"/>	Nickel	<input checked="" type="checkbox"/>	<input checked="" type="checkbox"/>
Toluene	<input type="checkbox"/>	<input checked="" type="checkbox"/>	Zinc	<input checked="" type="checkbox"/>	<input checked="" type="checkbox"/>

GEORGIA ENVIRONMENTAL PROTECTION DIVISION  
HAZARDOUS SITE INVENTORY

Site Number 10305

**SITE NAME:** Old Hazlehurst Solid Waste Disposal Site  
**LOCATION:** McEachin Landing Road  
Hazlehurst, Jeff Davis County, GA 31539

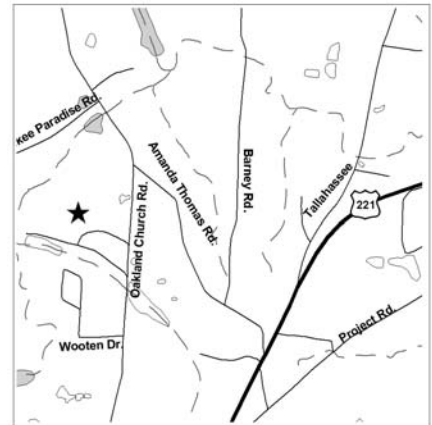
Latitude 31° 54' 01" N Longitude 82° 35' 50" W

**ACREAGE** 90.13  
**PARCEL NUMBER** 0059 075

**DATE LISTED**  
6/29/1994

**LAST KNOWN PROPERTY OWNER:**

J. Elliott & John Clayton Carter  
37 Bobcat Bend  
Blairsville, GA 30512



**STATUS OF CLEANUP ACTIVITIES:**

Although directed to by EPD, identified responsible parties are not currently performing the required investigation and/or cleanup under the Hazardous Site Response Act for source materials and groundwater. Enforcement is pending.

**CLEANUP PRIORITY:** The Director has designated this site as a Class II

**GA EPD DIRECTOR'S DETERMINATION REGARDING CORRECTIVE ACTION:**

Pending

**REGULATED SUBSTANCES RELEASED, AND THREATS TO HUMAN HEALTH AND ENVIRONMENT POSED BY THE RELEASE:**

This site has a known release of Chromium in groundwater at levels exceeding the reportable quantity. No human exposure via drinking water is suspected from this release. The nearest drinking water well is less than 0.5 miles from the area affected by the release.

**REGULATED SUBSTANCES:**

Substance Name	GW	Soil	Substance Name	GW	Soil
Antimony	<input checked="" type="checkbox"/>	<input checked="" type="checkbox"/>	Arsenic	<input checked="" type="checkbox"/>	<input type="checkbox"/>
Barium	<input checked="" type="checkbox"/>	<input checked="" type="checkbox"/>	Benzene	<input checked="" type="checkbox"/>	<input type="checkbox"/>
Beryllium	<input checked="" type="checkbox"/>	<input checked="" type="checkbox"/>	Cadmium	<input checked="" type="checkbox"/>	<input type="checkbox"/>
Chlorobenzene	<input checked="" type="checkbox"/>	<input type="checkbox"/>	Chromium	<input checked="" type="checkbox"/>	<input checked="" type="checkbox"/>
Copper	<input checked="" type="checkbox"/>	<input checked="" type="checkbox"/>	Cumene	<input checked="" type="checkbox"/>	<input type="checkbox"/>
Diethyl phthalate	<input checked="" type="checkbox"/>	<input type="checkbox"/>	Ethylbenzene	<input checked="" type="checkbox"/>	<input type="checkbox"/>
Lead	<input checked="" type="checkbox"/>	<input checked="" type="checkbox"/>	Mercury	<input checked="" type="checkbox"/>	<input type="checkbox"/>
Naphthalene	<input checked="" type="checkbox"/>	<input type="checkbox"/>	Nickel	<input checked="" type="checkbox"/>	<input checked="" type="checkbox"/>
Selenium	<input checked="" type="checkbox"/>	<input type="checkbox"/>	Silver	<input checked="" type="checkbox"/>	<input type="checkbox"/>
Zinc	<input checked="" type="checkbox"/>	<input checked="" type="checkbox"/>			

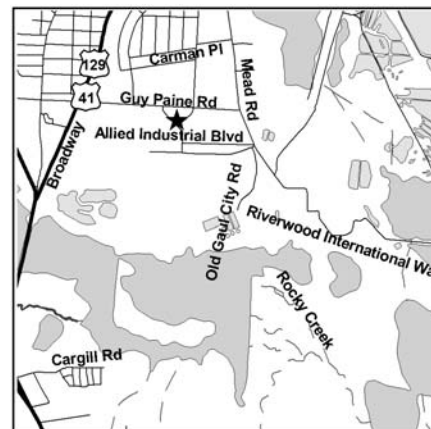
GEORGIA ENVIRONMENTAL PROTECTION DIVISION  
HAZARDOUS SITE INVENTORY

Site Number 10308

**SITE NAME:** Allied Industrial Park - NPL Site  
**LOCATION:** 600 Guy Paine Road  
Macon, Bibb County, GA 31206

Latitude 32° 46' 37" N Longitude 83° 38' 36" W

ACREAGE	PARCEL NUMBER	DATE LISTED
2.07	Q1030078320	6/29/1994
3	Q1100016103	6/29/1994
2.01	Q1100013102-A	6/29/1994
4.25	Q1100014102-B	6/29/1994
3.77	Q1100015104	6/29/1994
28.78	Q1030064310	6/29/1994
19.35	Q1100017100A	6/29/1994
5.13	Q1030077319	6/29/1994
4.33	P1040163435	6/29/1994
139.45	P1040150411	6/29/1994
8.43	P1040164411-A	6/29/1994
4.86	Q1100020105	6/29/1994
14.12	Q1100021106	6/29/1994
1.5	Q1030073315-B	6/29/1994
3.5	Q1030066311	6/29/1994
1.5	Q1030072315-A	6/29/1994



**LAST KNOWN PROPERTY OWNER:**

Macon-Bibb County Industrial Authority  
439 Mulberry Street  
Macon, GA 31201

**STATUS OF CLEANUP ACTIVITIES:**

Investigations are being conducted to determine how much cleanup is necessary for source materials, soil, and groundwater.

**CLEANUP PRIORITY:** The Director has designated this site as a Class II

**GA EPD DIRECTOR'S DETERMINATION REGARDING CORRECTIVE ACTION:**

Pending

**REGULATED SUBSTANCES RELEASED, AND THREATS TO HUMAN HEALTH AND ENVIRONMENT POSED BY THE RELEASE:**

This site has a known release of Lead in groundwater at levels exceeding the reportable quantity. No human exposure via drinking water is suspected from this release. The nearest drinking water well is between 0.5 and 1 miles from the area affected by the release.

**REGULATED SUBSTANCES:**

Substance Name	GW	Soil	Substance Name	GW	Soil
Barium	<input checked="" type="checkbox"/>	<input type="checkbox"/>	Chromium	<input checked="" type="checkbox"/>	<input type="checkbox"/>
Cis-1,2-Dichloroethene	<input checked="" type="checkbox"/>	<input type="checkbox"/>	Lead	<input checked="" type="checkbox"/>	<input checked="" type="checkbox"/>
Mercury	<input type="checkbox"/>	<input checked="" type="checkbox"/>	PCBs	<input type="checkbox"/>	<input checked="" type="checkbox"/>
Tetrachloroethene	<input checked="" type="checkbox"/>	<input type="checkbox"/>	Trichloroethene	<input checked="" type="checkbox"/>	<input type="checkbox"/>
Vinyl chloride	<input checked="" type="checkbox"/>	<input type="checkbox"/>			



GEORGIA ENVIRONMENTAL PROTECTION DIVISION  
HAZARDOUS SITE INVENTORY

Site Number 10310

**SITE NAME:** Polk County Landfill  
**LOCATION:** US Hwy 278 (4.4 miles east of Cedartown)  
Cedartown, Polk County, GA 30125

Latitude 34° 00' 25" N Longitude 85° 09' 53" W

**ACREAGE** **PARCEL NUMBER**

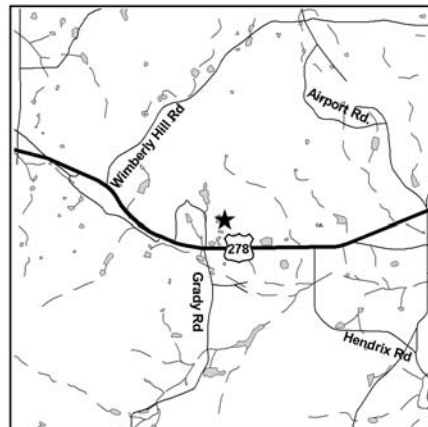
12 042-050  
115.93 042-049A

**DATE LISTED**

6/29/1994  
6/29/1994

**LAST KNOWN PROPERTY OWNER:**

Polk County  
PO Box 268  
Cedartown, GA 30125



**STATUS OF CLEANUP ACTIVITIES:**

Cleanup activities are being conducted for source materials and groundwater.

**CLEANUP PRIORITY:** The Director has designated this site as a Class IV

**GA EPD DIRECTOR'S DETERMINATION REGARDING CORRECTIVE ACTION:**

The Director has determined that this site requires corrective action.

**REGULATED SUBSTANCES RELEASED, AND THREATS TO HUMAN HEALTH AND ENVIRONMENT POSED BY THE RELEASE:**

This site has a known release of Nickel in groundwater at levels exceeding the reportable quantity. No human exposure via drinking water is suspected from this release. The nearest drinking water well is between 1 and 2 miles from the area affected by the release.

**REGULATED SUBSTANCES:**

Substance Name	GW	Soil	Substance Name	GW	Soil
1,1-Dichloroethene	<input checked="" type="checkbox"/>	<input type="checkbox"/>	Cis-1,2-Dichloroethene	<input checked="" type="checkbox"/>	<input type="checkbox"/>
Nickel	<input checked="" type="checkbox"/>	<input type="checkbox"/>	Vinyl chloride	<input checked="" type="checkbox"/>	<input type="checkbox"/>

GEORGIA ENVIRONMENTAL PROTECTION DIVISION  
HAZARDOUS SITE INVENTORY

Site Number 10311

**SITE NAME:** Production Anodizing Corp./D.H. Farms  
**LOCATION:** 1460 Industrial Blvd.  
Adel, Cook County, GA 31620

Latitude 31° 07' 08" N

Longitude 83° 26' 17" W

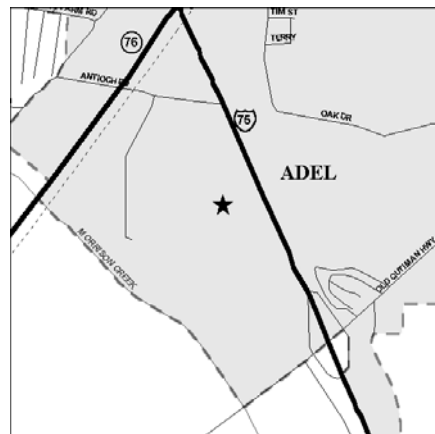
**ACREAGE** 11.54 **PARCEL NUMBER** 0040B 024

**DATE LISTED**

6/29/1994

**LAST KNOWN PROPERTY OWNER:**

World Ethanol Institute, LLC  
P.O. Box 721  
Lenox, GA 31617



**STATUS OF CLEANUP ACTIVITIES:**

Although directed to by EPD, identified responsible parties are not currently performing the required investigation and/or cleanup under the Hazardous Site Response Act for source materials, soil, and groundwater. Enforcement is pending.

**CLEANUP PRIORITY:** The Director has designated this site as a Class I

**GA EPD DIRECTOR'S DETERMINATION REGARDING CORRECTIVE ACTION:**

The Director has determined that this site requires corrective action.

**REGULATED SUBSTANCES RELEASED, AND THREATS TO HUMAN HEALTH AND ENVIRONMENT POSED BY THE RELEASE:**

This site has a known release of Chromium in groundwater at levels exceeding the reportable quantity. This release has resulted in suspected human exposure.

This site has a known release of Chromium in soil at levels exceeding the reportable quantity. This site has limited access. The nearest resident individual is less than 300 feet from the area affected by the release.

**REGULATED SUBSTANCES:**

Substance Name	GW	Soil	Substance Name	GW	Soil
Antimony	<input type="checkbox"/>	<input checked="" type="checkbox"/>	Arsenic	<input type="checkbox"/>	<input checked="" type="checkbox"/>
Beryllium	<input checked="" type="checkbox"/>	<input type="checkbox"/>	bis(2-Ethylhexyl) phthalate	<input type="checkbox"/>	<input checked="" type="checkbox"/>
Chromium	<input checked="" type="checkbox"/>	<input checked="" type="checkbox"/>	Copper	<input type="checkbox"/>	<input checked="" type="checkbox"/>
Lead	<input checked="" type="checkbox"/>	<input checked="" type="checkbox"/>	Mercury	<input checked="" type="checkbox"/>	<input type="checkbox"/>
Nickel	<input checked="" type="checkbox"/>	<input type="checkbox"/>	Zinc	<input checked="" type="checkbox"/>	<input checked="" type="checkbox"/>

GEORGIA ENVIRONMENTAL PROTECTION DIVISION  
HAZARDOUS SITE INVENTORY

Site Number 10317

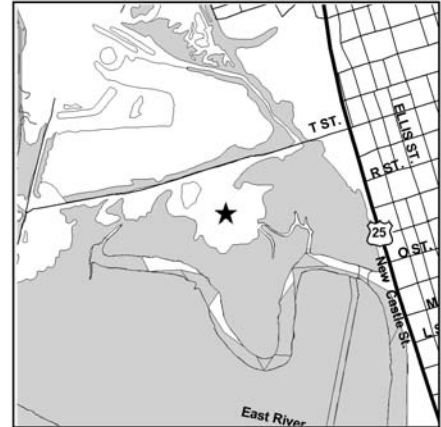
**SITE NAME:** T Street Dump  
**LOCATION:** West end of T Street  
Brunswick, Glynn County, GA 31520

Latitude 31° 09' 56" N Longitude 81° 30' 30" W

**ACREAGE** 95 **PARCEL NUMBER** 01-00180 **DATE LISTED** 6/29/1994

**LAST KNOWN PROPERTY OWNER:**

Koch Cellulose  
P.O. Box 1438  
Brunswick, GA 31521



**STATUS OF CLEANUP ACTIVITIES:**

Cleanup activities are being conducted for source materials, soil, and groundwater.

**CLEANUP PRIORITY:** The Director has designated this site as a Class V

**GA EPD DIRECTOR'S DETERMINATION REGARDING CORRECTIVE ACTION:**

The Director has determined that this site requires corrective action.

**REGULATED SUBSTANCES RELEASED, AND THREATS TO HUMAN HEALTH AND ENVIRONMENT POSED BY THE RELEASE:**

This site has a known release of Lead in groundwater at levels exceeding the reportable quantity. No human exposure via drinking water is suspected from this release. The nearest drinking water well is between 2 and 3 miles from the area affected by the release.

This site has a known release of Lead in soil at levels exceeding the reportable quantity. This site has unlimited access. The nearest resident individual is between 1001 and 3000 feet from the area affected by the release.

**REGULATED SUBSTANCES:**

Substance Name	GW	Soil	Substance Name	GW	Soil
Antimony	<input type="checkbox"/>	<input checked="" type="checkbox"/>	Aroclor 1254	<input checked="" type="checkbox"/>	<input type="checkbox"/>
Arsenic	<input checked="" type="checkbox"/>	<input checked="" type="checkbox"/>	bis(2-Ethylhexyl) phthalate	<input checked="" type="checkbox"/>	<input checked="" type="checkbox"/>
Cadmium	<input checked="" type="checkbox"/>	<input checked="" type="checkbox"/>	Chromium	<input checked="" type="checkbox"/>	<input checked="" type="checkbox"/>
Cyanides (soluble salts and complexes) n.o.s.	<input checked="" type="checkbox"/>	<input checked="" type="checkbox"/>	Dichloromethane	<input checked="" type="checkbox"/>	<input type="checkbox"/>
Ethylbenzene	<input checked="" type="checkbox"/>	<input type="checkbox"/>	Lead	<input checked="" type="checkbox"/>	<input checked="" type="checkbox"/>
Mercury	<input checked="" type="checkbox"/>	<input checked="" type="checkbox"/>	m-Xylene	<input checked="" type="checkbox"/>	<input type="checkbox"/>
Nickel	<input checked="" type="checkbox"/>	<input checked="" type="checkbox"/>	p-Xylene	<input checked="" type="checkbox"/>	<input type="checkbox"/>
Selenium	<input checked="" type="checkbox"/>	<input checked="" type="checkbox"/>	Toluene	<input checked="" type="checkbox"/>	<input checked="" type="checkbox"/>
Trichlorofluoromethane	<input checked="" type="checkbox"/>	<input type="checkbox"/>			

GEORGIA ENVIRONMENTAL PROTECTION DIVISION  
HAZARDOUS SITE INVENTORY

Site Number 10322

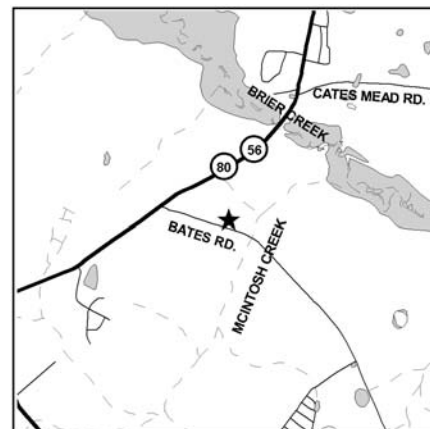
**SITE NAME:** Waynesboro Old City Dump  
**LOCATION:** State Hwy 56 - 1.5 miles northeast of Waynesboro  
Waynesboro, Burke County, GA 30830

Latitude 33° 06' 33" N Longitude 81° 58' 09" W

ACREAGE	PARCEL NUMBER	DATE LISTED
0.42	082A-022B	6/29/1994
2	082A-022A	6/29/1994
3.86	082A-022	6/29/1994
3.71	082A-023	6/29/1994

**LAST KNOWN PROPERTY OWNER:**

City of Waynesboro  
628 Myrick Street  
Waynesboro, GA 30830



**STATUS OF CLEANUP ACTIVITIES:**

Hazardous Site Response Act cleanup levels have been met for source materials and groundwater through institutional and engineering controls to eliminate or reduce present and future threats to human health and the environment.

**CLEANUP PRIORITY:** The Director has designated this site as a Class II

**GA EPD DIRECTOR'S DETERMINATION REGARDING CORRECTIVE ACTION:**

Pending

**REGULATED SUBSTANCES RELEASED, AND THREATS TO HUMAN HEALTH AND ENVIRONMENT POSED BY THE RELEASE:**

This site has a known release of Heptachlor epoxide in soil at levels exceeding the reportable quantity. This site has unlimited access. The nearest resident individual is between 1001 and 3000 feet from the area affected by the release.

**REGULATED SUBSTANCES:**

Substance Name	GW	Soil	Substance Name	GW	Soil
Antimony	<input type="checkbox"/>	<input checked="" type="checkbox"/>	beta-Benzenehexachloride	<input type="checkbox"/>	<input checked="" type="checkbox"/>
Chromium	<input checked="" type="checkbox"/>	<input type="checkbox"/>	DDD	<input type="checkbox"/>	<input checked="" type="checkbox"/>
DDE	<input type="checkbox"/>	<input checked="" type="checkbox"/>	DDT	<input type="checkbox"/>	<input checked="" type="checkbox"/>
Dieldrin	<input type="checkbox"/>	<input checked="" type="checkbox"/>	Heptachlor epoxide	<input type="checkbox"/>	<input checked="" type="checkbox"/>

GEORGIA ENVIRONMENTAL PROTECTION DIVISION  
HAZARDOUS SITE INVENTORY

Site Number 10324

**SITE NAME:** Forstmann & Company, Inc. (TCE spill)  
**LOCATION:** 161 Nathaniel Drive  
East Dublin, Laurens County, GA 31040

Latitude 32° 32' 05" N Longitude 82° 52' 47" W

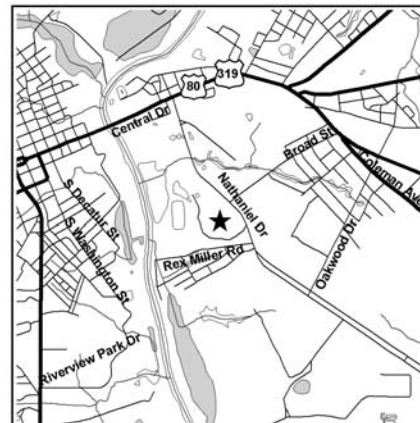
**ACREAGE** 242.04 **PARCEL NUMBER** E20D 001

**DATE LISTED**

6/29/1994

**LAST KNOWN PROPERTY OWNER:**

T & M International Trading LLC  
11900 Bellaire Blvd., Suite B  
Houston, TX 77072



**STATUS OF CLEANUP ACTIVITIES:**

Hazardous Site Response Act cleanup levels have been met for source materials and soil. Identified responsible parties are unable or unwilling to conduct the required investigation and/or cleanup under the Hazardous Site Response Act for groundwater. EPD may perform these actions using state funding from the Hazardous Waste Trust Fund and may lien the property or pursue cost recovery.

**CLEANUP PRIORITY:** The Director has designated this site as a Class V

**GA EPD DIRECTOR'S DETERMINATION REGARDING CORRECTIVE ACTION:**

The Director has determined that this site requires corrective action.

**REGULATED SUBSTANCES RELEASED, AND THREATS TO HUMAN HEALTH AND ENVIRONMENT POSED BY THE RELEASE:**

This site has a known release of Trichloroethylene in groundwater at levels exceeding the reportable quantity. No human exposure via drinking water is suspected from this release. The nearest drinking water well is less than 0.5 miles from the area affected by the release.

**REGULATED SUBSTANCES:**

Substance Name	GW	Soil	Substance Name	GW	Soil
1,1,1-Trichloroethane	<input checked="" type="checkbox"/>	<input type="checkbox"/>	1,1-Dichloroethane	<input checked="" type="checkbox"/>	<input type="checkbox"/>
1,1-Dichloroethene	<input checked="" type="checkbox"/>	<input type="checkbox"/>	Tetrachloroethene	<input checked="" type="checkbox"/>	<input type="checkbox"/>
trans-1,2-Dichloroethene	<input checked="" type="checkbox"/>	<input type="checkbox"/>	Trichloroethene	<input checked="" type="checkbox"/>	<input checked="" type="checkbox"/>
Vinyl chloride	<input checked="" type="checkbox"/>	<input type="checkbox"/>			

GEORGIA ENVIRONMENTAL PROTECTION DIVISION  
HAZARDOUS SITE INVENTORY

Site Number 10327

**SITE NAME:** Palmetto Tire Fire  
**LOCATION:** 0 Marcy Lane  
Palmetto, Coweta County, GA 30268

Latitude 33° 30' 36" N Longitude 84° 43' 29" W

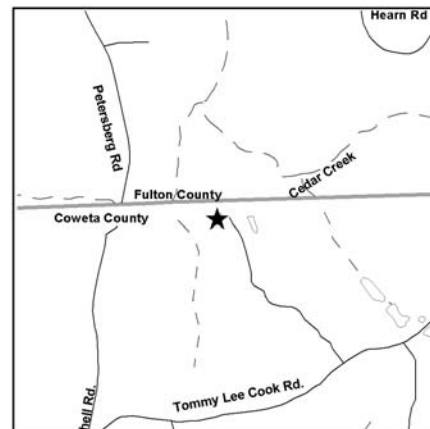
**ACREAGE** 56.32 **PARCEL NUMBER** 093 8018 001

**DATE LISTED**

6/29/1994

**LAST KNOWN PROPERTY OWNER:**

Lati, LLC  
17 Executive Park Drive  
Atlanta, GA 30329



**STATUS OF CLEANUP ACTIVITIES:**

Identified responsible parties are unable or unwilling to conduct the required investigation and/or cleanup under the Hazardous Site Response Act for source materials and groundwater. EPD may perform these actions using state funding from the Hazardous Waste Trust Fund and may lien the property or pursue cost recovery.

**CLEANUP PRIORITY:** The Director has designated this site as a Class II

**GA EPD DIRECTOR'S DETERMINATION REGARDING CORRECTIVE ACTION:**

Pending

**REGULATED SUBSTANCES RELEASED, AND THREATS TO HUMAN HEALTH AND ENVIRONMENT POSED BY THE RELEASE:**

This site has a known release of Lead in soil at levels exceeding the reportable quantity. This site has limited access. The nearest resident individual is between 301 and 1000 feet from the area affected by the release.

**REGULATED SUBSTANCES:**

Substance Name	GW	Soil	Substance Name	GW	Soil
Benzene	<input checked="" type="checkbox"/>	<input type="checkbox"/>	Lead	<input type="checkbox"/>	<input checked="" type="checkbox"/>

GEORGIA ENVIRONMENTAL PROTECTION DIVISION  
HAZARDOUS SITE INVENTORY

Site Number 10329

**SITE NAME:** Mathis Brothers - South Marbletop Road Landfill - NPL Site  
**LOCATION:** South Marble Top Road  
Lafayette, Walker County, GA 30728

Latitude 34° 50' 42" N Longitude 85° 21' 50" W

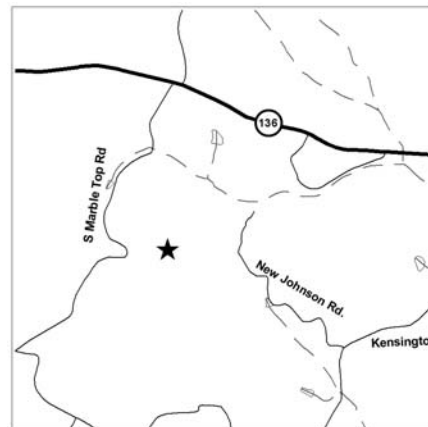
**ACREAGE** 22.072 **PARCEL NUMBER** 0265 020

**DATE LISTED**

6/29/1994

**LAST KNOWN PROPERTY OWNER:**

Eula Lee and Mose Mathis  
792 Southern Road  
Chickamauga, GA 30707



**STATUS OF CLEANUP ACTIVITIES:**

Cleanup activities are being conducted for source materials and groundwater.

**CLEANUP PRIORITY:** The Director has designated this site as a Class IV

**GA EPD DIRECTOR'S DETERMINATION REGARDING CORRECTIVE ACTION:**

The Director has determined that this site requires corrective action.

**REGULATED SUBSTANCES RELEASED, AND THREATS TO HUMAN HEALTH AND ENVIRONMENT POSED BY THE RELEASE:**

This site has a known release of Chromium in groundwater at levels exceeding the reportable quantity. No human exposure via drinking water is suspected from this release. The nearest drinking water well is between 1 and 2 miles from the area affected by the release.

**REGULATED SUBSTANCES:**

Substance Name	GW	Soil	Substance Name	GW	Soil
1,1,1-Trichloroethane	<input type="checkbox"/>	<input checked="" type="checkbox"/>	Acetone	<input checked="" type="checkbox"/>	<input checked="" type="checkbox"/>
Arsenic	<input checked="" type="checkbox"/>	<input checked="" type="checkbox"/>	Benzene	<input checked="" type="checkbox"/>	<input checked="" type="checkbox"/>
Benzoic acid	<input checked="" type="checkbox"/>	<input type="checkbox"/>	Benzonitrile	<input type="checkbox"/>	<input checked="" type="checkbox"/>
bis(2-Ethylhexyl) phthalate	<input checked="" type="checkbox"/>	<input checked="" type="checkbox"/>	Chromium	<input checked="" type="checkbox"/>	<input type="checkbox"/>
Dicamba	<input checked="" type="checkbox"/>	<input type="checkbox"/>	Dichloromethane	<input type="checkbox"/>	<input checked="" type="checkbox"/>
Lindane	<input checked="" type="checkbox"/>	<input checked="" type="checkbox"/>	Naphthalene	<input type="checkbox"/>	<input checked="" type="checkbox"/>
Toluene	<input checked="" type="checkbox"/>	<input type="checkbox"/>			

GEORGIA ENVIRONMENTAL PROTECTION DIVISION  
HAZARDOUS SITE INVENTORY

Site Number 10330

**SITE NAME:** Cedartown Industries - NPL Site  
**LOCATION:** 404 South Furnace Street  
Cedartown, Polk County, GA 30125

Latitude 34° 00' 32" N Longitude 85° 15' 52" W

**ACREAGE** 6.8 **PARCEL NUMBER** C12-028

**DATE LISTED**

6/29/1994

**LAST KNOWN PROPERTY OWNER:**

WSP LLC  
P.O. Box 448  
Cedartown, GA 30125



**STATUS OF CLEANUP ACTIVITIES:**

Cleanup activities are being conducted for source materials, soil, and groundwater.

**CLEANUP PRIORITY:** The Director has designated this site as a Class IV

**GA EPD DIRECTOR'S DETERMINATION REGARDING CORRECTIVE ACTION:**

The Director has determined that this site requires corrective action.

**REGULATED SUBSTANCES RELEASED, AND THREATS TO HUMAN HEALTH AND ENVIRONMENT POSED BY THE RELEASE:**

This site has a known release of Lead in groundwater at levels exceeding the reportable quantity. No human exposure via drinking water is suspected from this release. The nearest drinking water well is between 0.5 and 1 miles from the area affected by the release.

This site has a known release of Lead in soil at levels exceeding the reportable quantity. This site has limited access. The nearest resident individual is between 301 and 1000 feet from the area affected by the release.

**REGULATED SUBSTANCES:**

Substance Name	GW	Soil	Substance Name	GW	Soil
Antimony	<input checked="" type="checkbox"/>	<input checked="" type="checkbox"/>	Arsenic	<input checked="" type="checkbox"/>	<input checked="" type="checkbox"/>
Barium	<input checked="" type="checkbox"/>	<input checked="" type="checkbox"/>	Beryllium	<input checked="" type="checkbox"/>	<input checked="" type="checkbox"/>
bis(2-Ethylhexyl) phthalate	<input checked="" type="checkbox"/>	<input type="checkbox"/>	Cadmium	<input checked="" type="checkbox"/>	<input checked="" type="checkbox"/>
Chromium	<input checked="" type="checkbox"/>	<input checked="" type="checkbox"/>	Copper	<input checked="" type="checkbox"/>	<input checked="" type="checkbox"/>
Dichloromethane	<input checked="" type="checkbox"/>	<input type="checkbox"/>	Endrin	<input checked="" type="checkbox"/>	<input type="checkbox"/>
Lead	<input checked="" type="checkbox"/>	<input checked="" type="checkbox"/>	Nickel	<input checked="" type="checkbox"/>	<input type="checkbox"/>
PCBs	<input checked="" type="checkbox"/>	<input type="checkbox"/>	Vinyl chloride	<input checked="" type="checkbox"/>	<input type="checkbox"/>
Zinc	<input checked="" type="checkbox"/>	<input checked="" type="checkbox"/>			



GEORGIA ENVIRONMENTAL PROTECTION DIVISION  
HAZARDOUS SITE INVENTORY

Site Number 10333

**SITE NAME:** Apollo Industries, Inc.  
**LOCATION:** 1850 South Cobb Industrial Blvd  
Smyrna, Cobb County, GA 30082

Latitude 33° 50' 14" N

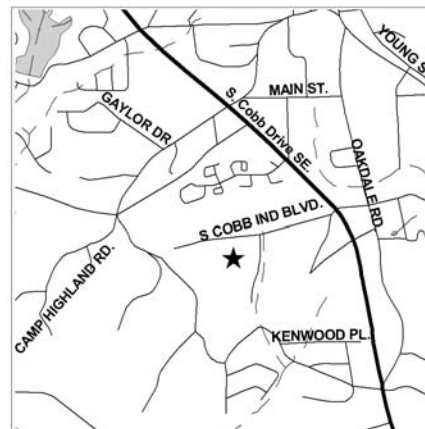
Longitude 84° 30' 03" W

**ACREAGE** 2.12 **PARCEL NUMBER** 17067800040

**DATE LISTED** 8/15/1994

**LAST KNOWN PROPERTY OWNER:**

AMC Cobb Holdings, LLC  
1141 Crest Valley Drive  
Atlanta, GA 30327



**STATUS OF CLEANUP ACTIVITIES:**

Cleanup activities are being conducted for source materials, soil, and groundwater.

**CLEANUP PRIORITY:** The Director has designated this site as a Class V

**GA EPD DIRECTOR'S DETERMINATION REGARDING CORRECTIVE ACTION:**

The Director has determined that this site requires corrective action.

**REGULATED SUBSTANCES RELEASED, AND THREATS TO HUMAN HEALTH AND ENVIRONMENT POSED BY THE RELEASE:**

This site has a known release of Vinyl chloride in groundwater at levels exceeding the reportable quantity. No human exposure via drinking water is suspected from this release. The nearest drinking water well is between 1 and 2 miles from the area affected by the release.

**REGULATED SUBSTANCES:**

Substance Name	GW	Soil	Substance Name	GW	Soil
1,1,1-Trichloroethane	<input checked="" type="checkbox"/>	<input checked="" type="checkbox"/>	1,1-Dichloroethane	<input checked="" type="checkbox"/>	<input checked="" type="checkbox"/>
1,1-Dichloroethene	<input checked="" type="checkbox"/>	<input checked="" type="checkbox"/>	1,2-Dichloroethane	<input checked="" type="checkbox"/>	<input type="checkbox"/>
Acetone	<input checked="" type="checkbox"/>	<input checked="" type="checkbox"/>	Chloroethane	<input checked="" type="checkbox"/>	<input type="checkbox"/>
Chloroform	<input checked="" type="checkbox"/>	<input type="checkbox"/>	Cumene	<input type="checkbox"/>	<input checked="" type="checkbox"/>
Diazinon	<input type="checkbox"/>	<input checked="" type="checkbox"/>	Dichloromethane	<input checked="" type="checkbox"/>	<input checked="" type="checkbox"/>
m-Xylene	<input type="checkbox"/>	<input checked="" type="checkbox"/>	o-Xylene	<input type="checkbox"/>	<input checked="" type="checkbox"/>
p-Xylene	<input type="checkbox"/>	<input checked="" type="checkbox"/>	Tetrachloroethene	<input checked="" type="checkbox"/>	<input checked="" type="checkbox"/>
Toluene	<input checked="" type="checkbox"/>	<input checked="" type="checkbox"/>	Trichloroethene	<input checked="" type="checkbox"/>	<input type="checkbox"/>
Vinyl chloride	<input checked="" type="checkbox"/>	<input type="checkbox"/>			

GEORGIA ENVIRONMENTAL PROTECTION DIVISION  
HAZARDOUS SITE INVENTORY

Site Number 10334

**SITE NAME:** Polychem, LTD  
**LOCATION:** 2305 Dover Street  
Dalton, Whitfield County, GA 30720

Latitude 34° 50' 37" N Longitude 84° 58' 49" W

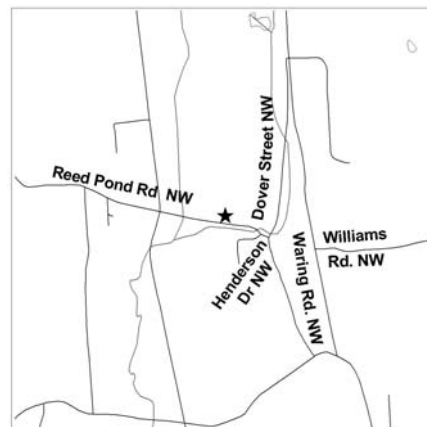
**ACREAGE** 3 **PARCEL NUMBER** 12-032-01-014

**DATE LISTED**

10/4/1994

**LAST KNOWN PROPERTY OWNER:**

Dover Farms Inc.  
2208 Cleveland Highway  
Dalton, GA 30721



**STATUS OF CLEANUP ACTIVITIES:**

Although directed to by EPD, identified responsible parties are not currently performing the required investigation and/or cleanup under the Hazardous Site Response Act for source materials, soil, and groundwater. Enforcement is pending.

**CLEANUP PRIORITY:** The Director has designated this site as a Class II

**GA EPD DIRECTOR'S DETERMINATION REGARDING CORRECTIVE ACTION:**

Pending

**REGULATED SUBSTANCES RELEASED, AND THREATS TO HUMAN HEALTH AND ENVIRONMENT POSED BY THE RELEASE:**

This site has a known release of Tetrachloroethene in groundwater at levels exceeding the reportable quantity. No human exposure via drinking water is suspected from this release. The nearest drinking water well is between 0.5 and 1 miles from the area affected by the release.

**REGULATED SUBSTANCES:**

Substance Name	GW	Soil	Substance Name	GW	Soil
1,1,1-Trichloroethane	<input checked="" type="checkbox"/>	<input checked="" type="checkbox"/>	1,1-Dichloroethene	<input checked="" type="checkbox"/>	<input type="checkbox"/>
1,2-Dichloroethane	<input checked="" type="checkbox"/>	<input checked="" type="checkbox"/>	Tetrachloroethene	<input checked="" type="checkbox"/>	<input checked="" type="checkbox"/>
Trichloroethene	<input checked="" type="checkbox"/>	<input checked="" type="checkbox"/>			

GEORGIA ENVIRONMENTAL PROTECTION DIVISION  
HAZARDOUS SITE INVENTORY

Site Number 10337

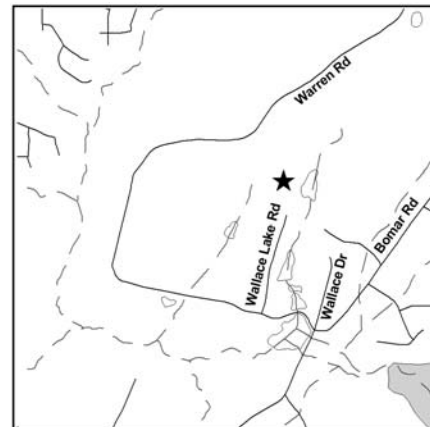
**SITE NAME:** Wallace Lake Road Dump  
**LOCATION:** 3045 Wallace Lake Rd  
Douglasville, Douglas County, GA 30135

Latitude 33° 43' 18" N Longitude 84° 42' 20" W

**ACREAGE** 4.13 **PARCEL NUMBER** 00850150021 **DATE LISTED** 10/17/1994

**LAST KNOWN PROPERTY OWNER:**

Rickey Lewallen  
3257 Bankhead Highway  
Lithia Springs, GA 30122



**STATUS OF CLEANUP ACTIVITIES:**

Identified responsible parties are unable or unwilling to conduct the required investigation and/or cleanup under the Hazardous Site Response Act for source materials and groundwater. EPD may perform these actions using state funding from the Hazardous Waste Trust Fund and may lien the property or pursue cost recovery.

**CLEANUP PRIORITY:** The Director has designated this site as a Class I

**GA EPD DIRECTOR'S DETERMINATION REGARDING CORRECTIVE ACTION:**

The Director has determined that this site requires corrective action.

**REGULATED SUBSTANCES RELEASED, AND THREATS TO HUMAN HEALTH AND ENVIRONMENT POSED BY THE RELEASE:**

This site has a known release of Lead in soil at levels exceeding the reportable quantity. This site has limited access. The nearest resident individual is less than 300 feet from the area affected by the release.

**REGULATED SUBSTANCES:**

Substance Name	GW	Soil	Substance Name	GW	Soil
1,1,1-Trichloroethane	<input type="checkbox"/>	<input checked="" type="checkbox"/>	1,2-Dichlorobenzene	<input type="checkbox"/>	<input checked="" type="checkbox"/>
3,3'-Dichlorobenzidine	<input type="checkbox"/>	<input checked="" type="checkbox"/>	Barium	<input type="checkbox"/>	<input checked="" type="checkbox"/>
bis(2-Ethylhexyl) phthalate	<input type="checkbox"/>	<input checked="" type="checkbox"/>	Butyl benzyl phthalate	<input type="checkbox"/>	<input checked="" type="checkbox"/>
Lead	<input checked="" type="checkbox"/>	<input checked="" type="checkbox"/>	Mercury	<input type="checkbox"/>	<input checked="" type="checkbox"/>
Naphthalene	<input type="checkbox"/>	<input checked="" type="checkbox"/>	PCBs	<input type="checkbox"/>	<input checked="" type="checkbox"/>
Tetrachloroethene	<input type="checkbox"/>	<input checked="" type="checkbox"/>	Toluene	<input type="checkbox"/>	<input checked="" type="checkbox"/>
Trichloroethene	<input type="checkbox"/>	<input checked="" type="checkbox"/>	Xylenes	<input type="checkbox"/>	<input checked="" type="checkbox"/>
Zinc	<input type="checkbox"/>	<input checked="" type="checkbox"/>			

GEORGIA ENVIRONMENTAL PROTECTION DIVISION  
HAZARDOUS SITE INVENTORY

Site Number 10340

**SITE NAME:** CPI Plastics, L.L.C.  
**LOCATION:** 434 Corinth Road  
Newnan, Coweta County, GA 30264

Latitude 33° 20' 35" N Longitude 84° 47' 37" W

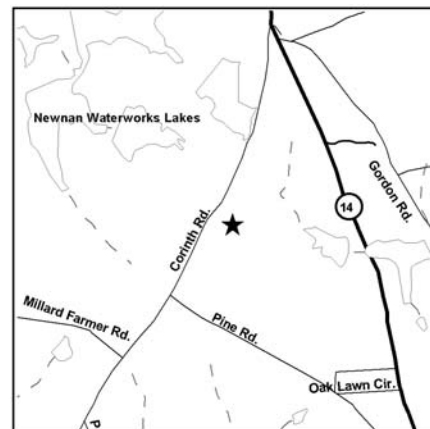
**ACREAGE** 9.085 **PARCEL NUMBER** 0762041003

**DATE LISTED**

10/17/1994

**LAST KNOWN PROPERTY OWNER:**

Zainour Investment, LLC  
480 Corinth Rd.  
Newnan, GA 30263



**STATUS OF CLEANUP ACTIVITIES:**

Hazardous Site Response Act cleanup levels have been met for source materials and soil. Although directed to by EPD, identified responsible parties are not currently performing the required investigation and/or cleanup under the Hazardous Site Response Act for groundwater. Enforcement is pending.

**CLEANUP PRIORITY:** The Director has designated this site as a Class IV

**GA EPD DIRECTOR'S DETERMINATION REGARDING CORRECTIVE ACTION:**

The Director has determined that this site requires corrective action.

**REGULATED SUBSTANCES RELEASED, AND THREATS TO HUMAN HEALTH AND ENVIRONMENT POSED BY THE RELEASE:**

This site has a known release of Tetrachloroethene in groundwater at levels exceeding the reportable quantity. No human exposure via drinking water is suspected from this release. The nearest drinking water well is between 0.5 and 1 miles from the area affected by the release.

**REGULATED SUBSTANCES:**

Substance Name	GW	Soil	Substance Name	GW	Soil
1,1,1-Trichloroethane	<input checked="" type="checkbox"/>	<input checked="" type="checkbox"/>	1,1-Dichloroethane	<input checked="" type="checkbox"/>	<input checked="" type="checkbox"/>
1,1-Dichloroethene	<input checked="" type="checkbox"/>	<input checked="" type="checkbox"/>	Benzene	<input checked="" type="checkbox"/>	<input type="checkbox"/>
Chloroform	<input checked="" type="checkbox"/>	<input type="checkbox"/>	Cis-1,2-Dichloroethene	<input checked="" type="checkbox"/>	<input checked="" type="checkbox"/>
Mercury	<input checked="" type="checkbox"/>	<input type="checkbox"/>	Tetrachloroethene	<input checked="" type="checkbox"/>	<input checked="" type="checkbox"/>
Trichloroethene	<input checked="" type="checkbox"/>	<input checked="" type="checkbox"/>	Trichlorofluoromethane	<input checked="" type="checkbox"/>	<input type="checkbox"/>
Xylenes	<input checked="" type="checkbox"/>	<input checked="" type="checkbox"/>			

GEORGIA ENVIRONMENTAL PROTECTION DIVISION  
HAZARDOUS SITE INVENTORY

Site Number 10342

**SITE NAME:** North Georgia Agricultural Services, Inc.  
**LOCATION:** North Avenue & Madison Street  
Comer, Madison County, GA 30629

Latitude 34° 03' 42" N Longitude 83° 07' 14" W

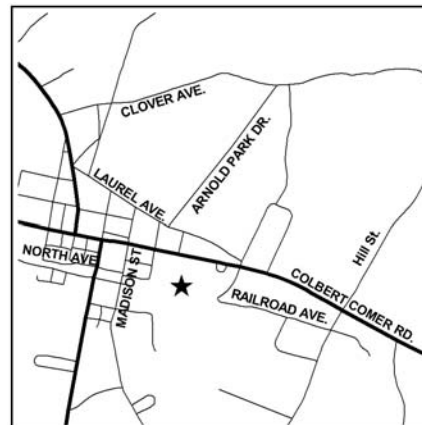
**ACREAGE** 9.07 **PARCEL NUMBER** CO04-002

**DATE LISTED**

10/20/1994

**LAST KNOWN PROPERTY OWNER:**

Brenda L. Livesay  
87 Dunn Creek Bend  
Flat Rock, NC 28731



**STATUS OF CLEANUP ACTIVITIES:**

Identified responsible parties are unable or unwilling to conduct the required investigation and/or cleanup under the Hazardous Site Response Act for source materials, soil, and groundwater. EPD may perform these actions using state funding from the Hazardous Waste Trust Fund and may lien the property or pursue cost recovery.

**CLEANUP PRIORITY:** The Director has designated this site as a Class I

**GA EPD DIRECTOR'S DETERMINATION REGARDING CORRECTIVE ACTION:**

The Director has determined that this site requires corrective action.

**REGULATED SUBSTANCES RELEASED, AND THREATS TO HUMAN HEALTH AND ENVIRONMENT POSED BY THE RELEASE:**

This site has a known release of Sulfuric acid in groundwater at levels exceeding the reportable quantity. No human exposure via drinking water is suspected from this release. The nearest drinking water well is less than 0.5 miles from the area affected by the release.

**REGULATED SUBSTANCES:**

Substance Name	GW	Soil	Substance Name	GW	Soil
Sulfuric acid	<input checked="" type="checkbox"/>	<input type="checkbox"/>			

GEORGIA ENVIRONMENTAL PROTECTION DIVISION  
HAZARDOUS SITE INVENTORY

Site Number 10346

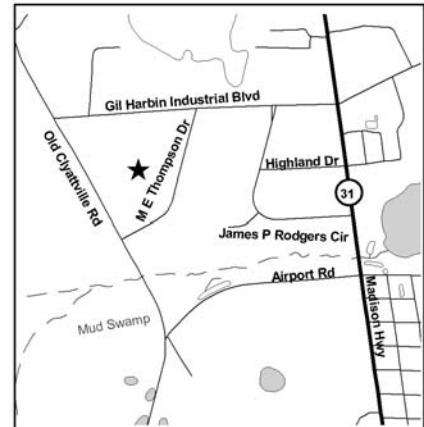
**SITE NAME:** SAFT America, Inc.  
**LOCATION:** 711 Gil Harbin Industrial Blvd.  
Valdosta, Lowndes County, GA 31601

Latitude 30° 48' 08" N Longitude 83° 17' 16" W

**ACREAGE** 30.25 **PARCEL NUMBER** 0123D 010 **DATE LISTED** 11/22/1994

**LAST KNOWN PROPERTY OWNER:**

SAFT America, Inc.  
711 Gil Harbin Industrial Blvd.  
Valdosta, GA 31601



**STATUS OF CLEANUP ACTIVITIES:**

Cleanup activities are being conducted for source materials, soil, and groundwater.

**CLEANUP PRIORITY:** The Director has designated this site as a Class IV

**GA EPD DIRECTOR'S DETERMINATION REGARDING CORRECTIVE ACTION:**

The Director has determined that this site requires corrective action.

**REGULATED SUBSTANCES RELEASED, AND THREATS TO HUMAN HEALTH AND ENVIRONMENT POSED BY THE RELEASE:**

This site has a known release of Cadmium in soil at levels exceeding the reportable quantity. This site has unlimited access. The nearest resident individual is between 1001 and 3000 feet from the area affected by the release.

**REGULATED SUBSTANCES:**

Substance Name	GW	Soil	Substance Name	GW	Soil
Cadmium	<input checked="" type="checkbox"/>	<input checked="" type="checkbox"/>	Nickel	<input checked="" type="checkbox"/>	<input checked="" type="checkbox"/>

GEORGIA ENVIRONMENTAL PROTECTION DIVISION  
HAZARDOUS SITE INVENTORY

Site Number 10348

**SITE NAME:** Bumper Distributors of Atlanta  
**LOCATION:** 471 Peters Street NW  
Atlanta, Fulton County, GA 30313

Latitude 33° 44' 36" N Longitude 84° 24' 32" W

**ACREAGE** 0.994 **PARCEL NUMBER** 14010800050346 T4 14010800050395 **DATE LISTED** 11/23/1994

**LAST KNOWN PROPERTY OWNER:**

Spelman College  
350 Spelman Lane NW  
Atlanta, GA 30314



**STATUS OF CLEANUP ACTIVITIES:**

Hazardous Site Response Act cleanup levels have been met for source materials and soil. Identified responsible parties are unable or unwilling to conduct the required investigation and/or cleanup under the Hazardous Site Response Act for groundwater. EPD may perform these actions using state funding from the Hazardous Waste Trust Fund and may lien the property or pursue cost recovery.

**CLEANUP PRIORITY:** The Director has designated this site as a Class I

**GA EPD DIRECTOR'S DETERMINATION REGARDING CORRECTIVE ACTION:**

The Director has determined that this site requires corrective action.

**REGULATED SUBSTANCES RELEASED, AND THREATS TO HUMAN HEALTH AND ENVIRONMENT POSED BY THE RELEASE:**

This site has a known release of Chromium in soil at levels exceeding the reportable quantity. This site has unlimited access. The nearest resident individual is less than 300 feet from the area affected by the release.

**REGULATED SUBSTANCES:**

Substance Name	GW	Soil	Substance Name	GW	Soil
Arsenic	<input type="checkbox"/>	<input checked="" type="checkbox"/>	Barium	<input checked="" type="checkbox"/>	<input type="checkbox"/>
Benzo(a)anthracene	<input type="checkbox"/>	<input checked="" type="checkbox"/>	Benzo(a)pyrene	<input type="checkbox"/>	<input checked="" type="checkbox"/>
Benzo(b)fluoranthene	<input type="checkbox"/>	<input checked="" type="checkbox"/>	Benzo(ghi)perylene	<input type="checkbox"/>	<input checked="" type="checkbox"/>
Benzo(k)fluoranthene	<input type="checkbox"/>	<input checked="" type="checkbox"/>	Cadmium	<input checked="" type="checkbox"/>	<input type="checkbox"/>
Chromium	<input checked="" type="checkbox"/>	<input checked="" type="checkbox"/>	Chrysene	<input type="checkbox"/>	<input checked="" type="checkbox"/>
Dichloromethane	<input checked="" type="checkbox"/>	<input type="checkbox"/>	Indeno(1,2,3-cd)pyrene	<input type="checkbox"/>	<input checked="" type="checkbox"/>
Lead	<input checked="" type="checkbox"/>	<input checked="" type="checkbox"/>	Nickel	<input checked="" type="checkbox"/>	<input checked="" type="checkbox"/>

GEORGIA ENVIRONMENTAL PROTECTION DIVISION  
HAZARDOUS SITE INVENTORY

Site Number 10351

**SITE NAME:** ARAMARK Uniform Services  
**LOCATION:** 2610 Causton Bluff Road  
Savannah, Chatham County, GA 31404

Latitude 32° 03' 57" N Longitude 81° 02' 45" W

**ACREAGE** 5.09 **PARCEL NUMBER** 2-0007-01-002

**DATE LISTED** 11/29/1994

**LAST KNOWN PROPERTY OWNER:**

ARAMARK Uniform & Career Apparel LLC  
115 N. 1st Street  
Burbank, CA 91502-1856



**STATUS OF CLEANUP ACTIVITIES:**

Cleanup activities are being conducted for source materials, soil, and groundwater.

**CLEANUP PRIORITY:** The Director has designated this site as a Class V

**GA EPD DIRECTOR'S DETERMINATION REGARDING CORRECTIVE ACTION:**

The Director has determined that this site requires corrective action.

**REGULATED SUBSTANCES RELEASED, AND THREATS TO HUMAN HEALTH AND ENVIRONMENT POSED BY THE RELEASE:**

This site has a known release of Tetrachloroethene in groundwater at levels exceeding the reportable quantity. No human exposure via drinking water is suspected from this release. The nearest drinking water well is between 0.5 and 1 miles from the area affected by the release.

**REGULATED SUBSTANCES:**

Substance Name	GW	Soil	Substance Name	GW	Soil
Cis-1,2-Dichloroethene	<input checked="" type="checkbox"/>	<input type="checkbox"/>	Tetrachloroethene	<input checked="" type="checkbox"/>	<input checked="" type="checkbox"/>
trans-1,2-Dichloroethene	<input checked="" type="checkbox"/>	<input type="checkbox"/>	Trichloroethene	<input checked="" type="checkbox"/>	<input type="checkbox"/>



**GEORGIA ENVIRONMENTAL PROTECTION DIVISION  
HAZARDOUS SITE INVENTORY**

Site Number **10352**

**SITE NAME:** Atlanta Gas Light Company - Griffin MGP Site  
**LOCATION:** 314 West College Street  
Griffin, Spalding County, GA 30224

Latitude 33° 14' 38" N Longitude 84° 16' 06" W

**ACREAGE PARCEL NUMBER**

0.51 023 09001A  
0.33 023 09001

**DATE LISTED**

1/11/1995  
1/11/1995

**LAST KNOWN PROPERTY OWNER:**

Atlanta Gas Light Company  
P. O. Box 4569  
Atlanta, GA 30302



**STATUS OF CLEANUP ACTIVITIES:**

Cleanup activities are being conducted for source materials, soil, and groundwater.

**CLEANUP PRIORITY:** The Director has designated this site as a Class IV

**GA EPD DIRECTOR'S DETERMINATION REGARDING CORRECTIVE ACTION:**

The Director has determined that this site requires corrective action.

**REGULATED SUBSTANCES RELEASED, AND THREATS TO HUMAN HEALTH AND ENVIRONMENT POSED BY THE RELEASE:**

This site has a known release of Benzo(a)pyrene in soil at levels exceeding the reportable quantity. This site has unlimited access. The nearest resident individual is less than 300 feet from the area affected by the release.

**REGULATED SUBSTANCES:**

Substance Name	GW	Soil	Substance Name	GW	Soil
2,4-Dinitrotoluene	<input type="checkbox"/>	<input checked="" type="checkbox"/>	2,6-Dinitrotoluene	<input checked="" type="checkbox"/>	<input checked="" type="checkbox"/>
Acenaphthene	<input checked="" type="checkbox"/>	<input checked="" type="checkbox"/>	Acenaphthylene	<input checked="" type="checkbox"/>	<input checked="" type="checkbox"/>
Acetone	<input checked="" type="checkbox"/>	<input checked="" type="checkbox"/>	Anthracene	<input checked="" type="checkbox"/>	<input checked="" type="checkbox"/>
Antimony	<input checked="" type="checkbox"/>	<input type="checkbox"/>	Arsenic	<input checked="" type="checkbox"/>	<input checked="" type="checkbox"/>
Barium	<input checked="" type="checkbox"/>	<input type="checkbox"/>	Benzene	<input checked="" type="checkbox"/>	<input checked="" type="checkbox"/>
Benzo(a)anthracene	<input type="checkbox"/>	<input checked="" type="checkbox"/>	Benzo(a)pyrene	<input type="checkbox"/>	<input checked="" type="checkbox"/>
Benzo(b)fluoranthene	<input type="checkbox"/>	<input checked="" type="checkbox"/>	Benzo(ghi)perylene	<input type="checkbox"/>	<input checked="" type="checkbox"/>
Benzo(k)fluoranthene	<input type="checkbox"/>	<input checked="" type="checkbox"/>	Beryllium	<input checked="" type="checkbox"/>	<input type="checkbox"/>
Bromoform	<input checked="" type="checkbox"/>	<input type="checkbox"/>	Carbon disulfide	<input type="checkbox"/>	<input checked="" type="checkbox"/>
Chloroform	<input checked="" type="checkbox"/>	<input type="checkbox"/>	Chromium	<input checked="" type="checkbox"/>	<input type="checkbox"/>
Chrysene	<input type="checkbox"/>	<input checked="" type="checkbox"/>	Copper	<input checked="" type="checkbox"/>	<input type="checkbox"/>
Dibenzo(a,h)anthracene	<input type="checkbox"/>	<input checked="" type="checkbox"/>	Dichloromethane	<input type="checkbox"/>	<input checked="" type="checkbox"/>
Diethyl phthalate	<input type="checkbox"/>	<input checked="" type="checkbox"/>	Ethylbenzene	<input type="checkbox"/>	<input checked="" type="checkbox"/>
Fluoranthene	<input type="checkbox"/>	<input checked="" type="checkbox"/>	Fluorene	<input type="checkbox"/>	<input checked="" type="checkbox"/>
Indeno(1,2,3-cd)pyrene	<input type="checkbox"/>	<input checked="" type="checkbox"/>	Lead	<input checked="" type="checkbox"/>	<input checked="" type="checkbox"/>
Mercury	<input checked="" type="checkbox"/>	<input type="checkbox"/>	Naphthalene	<input checked="" type="checkbox"/>	<input checked="" type="checkbox"/>
Nickel	<input checked="" type="checkbox"/>	<input type="checkbox"/>	o-Cresol	<input type="checkbox"/>	<input checked="" type="checkbox"/>
p-Chloroaniline	<input checked="" type="checkbox"/>	<input checked="" type="checkbox"/>	p-Cresol	<input type="checkbox"/>	<input checked="" type="checkbox"/>
Phenanthrene	<input checked="" type="checkbox"/>	<input checked="" type="checkbox"/>	Phenol	<input type="checkbox"/>	<input checked="" type="checkbox"/>
Pyrene	<input type="checkbox"/>	<input checked="" type="checkbox"/>	Selenium	<input checked="" type="checkbox"/>	<input type="checkbox"/>
Silver	<input checked="" type="checkbox"/>	<input checked="" type="checkbox"/>	Styrene	<input type="checkbox"/>	<input checked="" type="checkbox"/>
Tetrachloroethene	<input checked="" type="checkbox"/>	<input type="checkbox"/>	Toluene	<input type="checkbox"/>	<input checked="" type="checkbox"/>
Trichloroethene	<input checked="" type="checkbox"/>	<input type="checkbox"/>	Xylenes	<input type="checkbox"/>	<input checked="" type="checkbox"/>

GEORGIA ENVIRONMENTAL PROTECTION DIVISION  
HAZARDOUS SITE INVENTORY

Site Number     **10352**

Zinc	<input checked="checked" type="checkbox"/>	<input type="checkbox"/>
------	--	--------------------------

GEORGIA ENVIRONMENTAL PROTECTION DIVISION  
HAZARDOUS SITE INVENTORY

Site Number 10353

**SITE NAME:** Marzone/Chevron - NPL Site OU2 (formerly Golden Seed Site)  
**LOCATION:** Golden Road  
Tifton, Tift County, GA 31794

Latitude 31° 25' 47" N

Longitude 83° 30' 07" W

**ACREAGE PARCEL NUMBER**

1.3 T061 021

8.81 T061 026

**DATE LISTED**

1/3/1995

1/3/1995

**LAST KNOWN PROPERTY OWNER:**

Richard Golden  
21 Farmers Market Road  
Tifton, GA 31794

Sylvia Crew Taylor  
126 Carisse Court  
Greer, SC 29650



**STATUS OF CLEANUP ACTIVITIES:**

Cleanup activities are being conducted for source materials, soil, and groundwater.

**CLEANUP PRIORITY:** The Director has designated this site as a Class IV

**GA EPD DIRECTOR'S DETERMINATION REGARDING CORRECTIVE ACTION:**

The Director has determined that this site requires corrective action.

**REGULATED SUBSTANCES RELEASED, AND THREATS TO HUMAN HEALTH AND ENVIRONMENT POSED BY THE RELEASE:**

This site has a release of DDT that exceeds a reportable quantity because it has the potential to contaminate groundwater. The nearest drinking water well is less than 0.5 miles from the area affected by the release.

This site has a known release of DDT in soil at levels exceeding the reportable quantity. This site has unlimited access. The nearest resident individual is less than 300 feet from the area affected by the release.

**REGULATED SUBSTANCES:**

Substance Name	GW	Soil	Substance Name	GW	Soil
2,4-dinitro - 6 - sec - butylphenol	<input checked="" type="checkbox"/>	<input type="checkbox"/>	alpha-Benzenehexachloride	<input checked="" type="checkbox"/>	<input type="checkbox"/>
Beryllium	<input checked="" type="checkbox"/>	<input type="checkbox"/>	beta-Benzenehexachloride	<input checked="" type="checkbox"/>	<input type="checkbox"/>
Cadmium	<input checked="" type="checkbox"/>	<input type="checkbox"/>	Chlordane	<input type="checkbox"/>	<input checked="" type="checkbox"/>
Copper	<input type="checkbox"/>	<input checked="" type="checkbox"/>	DDD	<input type="checkbox"/>	<input checked="" type="checkbox"/>
DDT	<input checked="" type="checkbox"/>	<input checked="" type="checkbox"/>	Endrin	<input type="checkbox"/>	<input checked="" type="checkbox"/>
Lead	<input type="checkbox"/>	<input checked="" type="checkbox"/>	Nickel	<input type="checkbox"/>	<input checked="" type="checkbox"/>
Pentachlorophenol	<input type="checkbox"/>	<input checked="" type="checkbox"/>	Selenium	<input type="checkbox"/>	<input checked="" type="checkbox"/>
Toxaphene	<input type="checkbox"/>	<input checked="" type="checkbox"/>	Zinc	<input type="checkbox"/>	<input checked="" type="checkbox"/>

GEORGIA ENVIRONMENTAL PROTECTION DIVISION  
HAZARDOUS SITE INVENTORY

Site Number 10354

**SITE NAME:** Barnett Shoals Road  
**LOCATION:** 1860 S Barnett Shoals Road  
Athens, Clarke County, GA 30609

Latitude 33° 55' 31" N Longitude 83° 20' 27" W

**ACREAGE** 11.486 **PARCEL NUMBER** 241 001

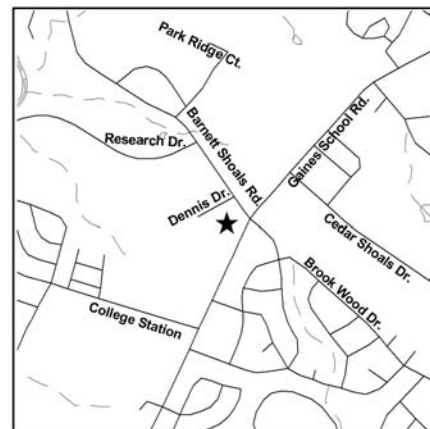
**DATE LISTED**

3/9/1995

**LAST KNOWN PROPERTY OWNER:**

Development Authority of the Unified Government  
of Athens-Clarke County  
c/o David Linner, Esq., 150 East Hancock Avenue  
Athens, GA 30603

GBC, LLC  
c/o Calvin T. Griffith, 1150 Wall Street  
Watkinsville, GA 30677



EPD received notification of a release to the following property(s), and determined on the indicated date that the property should be sublisted as part of this site.

PARCEL NAME	ACREAGE	PARCEL NUMBER	DATE LISTED
2280 S Barnett Shoals Road	1.22	241A3 A016	6/3/1999

**STATUS OF CLEANUP ACTIVITIES:**

DATA IS INCOMPLETE - PLEASE CHECK!!!!!!!!!!

**CLEANUP PRIORITY:** The Director has designated this site as a Class I

**GA EPD DIRECTOR'S DETERMINATION REGARDING CORRECTIVE ACTION:**

The Director has determined that this site requires corrective action.

**REGULATED SUBSTANCES RELEASED, AND THREATS TO HUMAN HEALTH AND ENVIRONMENT POSED BY THE RELEASE:**

This site has a known release of Tetrachloroethene in groundwater at levels exceeding the reportable quantity. This release has resulted in known human exposure greater than or equal to the MCL for Tetrachloroethene.

**REGULATED SUBSTANCES:**

Substance Name	GW	Soil	Substance Name	GW	Soil
Cis-1,2-Dichloroethene	<input checked="" type="checkbox"/>	<input type="checkbox"/>	Tetrachloroethene	<input checked="" type="checkbox"/>	<input checked="" type="checkbox"/>
Trichloroethene	<input checked="" type="checkbox"/>	<input type="checkbox"/>			

GEORGIA ENVIRONMENTAL PROTECTION DIVISION  
HAZARDOUS SITE INVENTORY

Site Number 10355

**SITE NAME:** General Time Corporation  
**LOCATION:** 100 Newton Bridge Road  
Athens, Clarke County, GA 30607

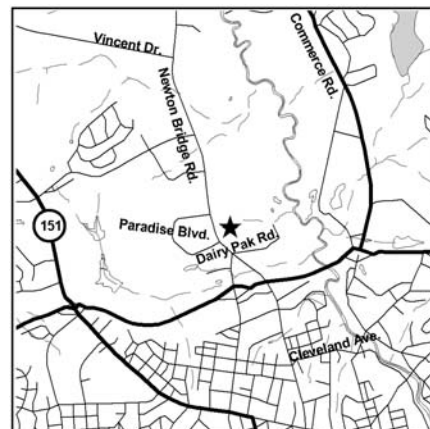
Latitude 33° 58' 48" N Longitude 83° 23' 38" W

ACREAGE	PARCEL NUMBER	DATE LISTED
7.51	112 003C	1/30/1995
10.38	112 003B	1/30/1995
5.27	112 003A	1/30/1995
11.96	112 003	1/30/1995

**LAST KNOWN PROPERTY OWNER:**

Westclox Rocks LLC  
2100 Powers Ferry Road Suite 300  
Atlanta, GA 30339

TAC 100 Newton Bridge LLC  
2100 Powers Ferry Road, Suite 350  
Atlanta, GA 30339



EPD received notification of a release to the following property(s), and determined on the indicated date that the property should be sublisted as part of this site.

PARCEL NAME	ACREAGE	PARCEL NUMBER	DATE LISTED
Lotus International	3.29	114 029	9/30/2004

**STATUS OF CLEANUP ACTIVITIES:**

Cleanup activities are being conducted for source materials, soil, and groundwater.

**CLEANUP PRIORITY:** The Director has designated this site as a Class V

**GA EPD DIRECTOR'S DETERMINATION REGARDING CORRECTIVE ACTION:**

The Director has determined that this site requires corrective action.

**REGULATED SUBSTANCES RELEASED, AND THREATS TO HUMAN HEALTH AND ENVIRONMENT POSED BY THE RELEASE:**

This site has a known release of Vinyl chloride in groundwater at levels exceeding the reportable quantity. No human exposure via drinking water is suspected from this release. The nearest drinking water well is between 0.5 and 1 miles from the area affected by the release.

**REGULATED SUBSTANCES:**

Substance Name	GW	Soil	Substance Name	GW	Soil
1,1,1-Trichloroethane	<input checked="" type="checkbox"/>	<input type="checkbox"/>	1,1,2-Trichloroethane	<input checked="" type="checkbox"/>	<input type="checkbox"/>
1,2-Dichloroethane	<input checked="" type="checkbox"/>	<input type="checkbox"/>	Chloroethane	<input checked="" type="checkbox"/>	<input type="checkbox"/>
Chloroform	<input checked="" type="checkbox"/>	<input type="checkbox"/>	Dichloromethane	<input checked="" type="checkbox"/>	<input type="checkbox"/>
trans-1,2-Dichloroethene	<input checked="" type="checkbox"/>	<input type="checkbox"/>	Trichloroethene	<input checked="" type="checkbox"/>	<input checked="" type="checkbox"/>
Vinyl chloride	<input checked="" type="checkbox"/>	<input type="checkbox"/>			

GEORGIA ENVIRONMENTAL PROTECTION DIVISION  
HAZARDOUS SITE INVENTORY

Site Number 10360

**SITE NAME:** Douglas & Lomason Company  
**LOCATION:** 1001 Alabama Street  
Carrollton, Carroll County, GA 30117

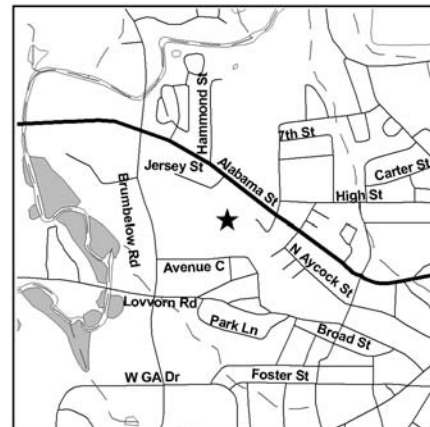
Latitude 33° 35' 01" N Longitude 85° 05' 39" W

ACREAGE	PARCEL NUMBER	DATE LISTED
0.76	C08 0370001	3/13/1995
1.02	C08 0370034	3/13/1995
7	C08 0260006	3/13/1995
16.14	C08 0260016	3/13/1995

**LAST KNOWN PROPERTY OWNER:**

Magna Seating Systems USA c/o Altus Group  
39600 Lewis Drive  
Novi, Michigan 48377

Carrollton Payroll Development Authority  
200 Northside Drive  
Carrollton, GA 30117



**STATUS OF CLEANUP ACTIVITIES:**

Cleanup activities are being conducted for source materials, soil, and groundwater.

**CLEANUP PRIORITY:** The Director has designated this site as a Class V

**GA EPD DIRECTOR'S DETERMINATION REGARDING CORRECTIVE ACTION:**

The Director has determined that this site requires corrective action.

**REGULATED SUBSTANCES RELEASED, AND THREATS TO HUMAN HEALTH AND ENVIRONMENT POSED BY THE RELEASE:**

This site has a known release of Vinyl chloride in groundwater at levels exceeding the reportable quantity. No human exposure via drinking water is suspected from this release. The nearest drinking water well is less than 0.5 miles from the area affected by the release.

**REGULATED SUBSTANCES:**

Substance Name	GW	Soil	Substance Name	GW	Soil
1,1,2-Trichloroethane	<input checked="" type="checkbox"/>	<input type="checkbox"/>	1,2-Dichloroethane	<input checked="" type="checkbox"/>	<input type="checkbox"/>
Benzene	<input checked="" type="checkbox"/>	<input type="checkbox"/>	Cis-1,2-Dichloroethene	<input checked="" type="checkbox"/>	<input type="checkbox"/>
Ethylbenzene	<input checked="" type="checkbox"/>	<input checked="" type="checkbox"/>	Lead	<input checked="" type="checkbox"/>	<input type="checkbox"/>
Naphthalene	<input checked="" type="checkbox"/>	<input type="checkbox"/>	Tetrachloroethene	<input checked="" type="checkbox"/>	<input type="checkbox"/>
Toluene	<input checked="" type="checkbox"/>	<input checked="" type="checkbox"/>	trans-1,2-Dichloroethene	<input checked="" type="checkbox"/>	<input type="checkbox"/>
Trichloroethene	<input checked="" type="checkbox"/>	<input type="checkbox"/>	Vinyl chloride	<input checked="" type="checkbox"/>	<input type="checkbox"/>
Xylenes	<input checked="" type="checkbox"/>	<input checked="" type="checkbox"/>			

GEORGIA ENVIRONMENTAL PROTECTION DIVISION  
HAZARDOUS SITE INVENTORY

Site Number 10365

**SITE NAME:** Goldberg Brothers  
**LOCATION:** 241 Dan Bowles Road  
Augusta, Richmond County, GA 30901

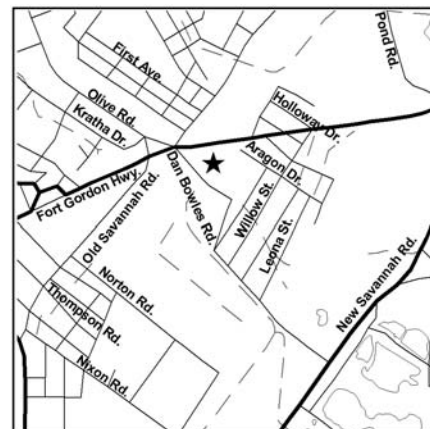
Latitude 33° 26' 19" N Longitude 81° 59' 38" W

**ACREAGE** **PARCEL NUMBER**  
1.2 Tax Map 87-2, Parcel 122.1  
10.8 Tax Map 87-2, Parcel 121

**DATE LISTED**  
4/6/1995  
4/6/1995

**LAST KNOWN PROPERTY OWNER:**

Phillip Goldberg (Estate of)  
241 Dan Bowles Road  
Augusta, GA 30901



**STATUS OF CLEANUP ACTIVITIES:**

Identified responsible parties are unable or unwilling to conduct the required investigation and/or cleanup under the Hazardous Site Response Act for source materials, soil, and groundwater. EPD may perform these actions using state funding from the Hazardous Waste Trust Fund and may lien the property or pursue cost recovery.

**CLEANUP PRIORITY:** The Director has designated this site as a Class I

**GA EPD DIRECTOR'S DETERMINATION REGARDING CORRECTIVE ACTION:**

The Director has determined that this site requires corrective action.

**REGULATED SUBSTANCES RELEASED, AND THREATS TO HUMAN HEALTH AND ENVIRONMENT POSED BY THE RELEASE:**

This site has a known release of Lead in groundwater at levels exceeding the reportable quantity. No human exposure via drinking water is suspected from this release. The nearest drinking water well is less than 0.5 miles from the area affected by the release.

This site has a known release of Lead in soil at levels exceeding the reportable quantity. This site has unlimited access. The nearest resident individual is less than 300 feet from the area affected by the release.

**REGULATED SUBSTANCES:**

Substance Name	GW	Soil	Substance Name	GW	Soil
Anthracene	<input type="checkbox"/>	<input checked="" type="checkbox"/>	Antimony	<input type="checkbox"/>	<input checked="" type="checkbox"/>
Arsenic	<input type="checkbox"/>	<input checked="" type="checkbox"/>	Barium	<input type="checkbox"/>	<input checked="" type="checkbox"/>
Benzo(a)anthracene	<input type="checkbox"/>	<input checked="" type="checkbox"/>	Benzo(a)pyrene	<input type="checkbox"/>	<input checked="" type="checkbox"/>
Benzo(b)fluoranthene	<input type="checkbox"/>	<input checked="" type="checkbox"/>	Benzo(ghi)perylene	<input type="checkbox"/>	<input checked="" type="checkbox"/>
Beryllium	<input type="checkbox"/>	<input checked="" type="checkbox"/>	bis(2-Ethylhexyl) phthalate	<input type="checkbox"/>	<input checked="" type="checkbox"/>
Cadmium	<input type="checkbox"/>	<input checked="" type="checkbox"/>	Chromium	<input checked="" type="checkbox"/>	<input checked="" type="checkbox"/>
Chrysene	<input type="checkbox"/>	<input checked="" type="checkbox"/>	Copper	<input type="checkbox"/>	<input checked="" type="checkbox"/>
Dibutyl phthalate	<input type="checkbox"/>	<input checked="" type="checkbox"/>	Dimethyl phthalate	<input type="checkbox"/>	<input checked="" type="checkbox"/>
Di-n-octyl phthalate	<input type="checkbox"/>	<input checked="" type="checkbox"/>	Fluoranthene	<input type="checkbox"/>	<input checked="" type="checkbox"/>
Lead	<input checked="" type="checkbox"/>	<input checked="" type="checkbox"/>	Mercury	<input checked="" type="checkbox"/>	<input checked="" type="checkbox"/>
Methyl ethyl ketone	<input type="checkbox"/>	<input checked="" type="checkbox"/>	Nickel	<input type="checkbox"/>	<input checked="" type="checkbox"/>
PCBs	<input type="checkbox"/>	<input checked="" type="checkbox"/>	Phenanthrene	<input type="checkbox"/>	<input checked="" type="checkbox"/>
Pyrene	<input type="checkbox"/>	<input checked="" type="checkbox"/>			

GEORGIA ENVIRONMENTAL PROTECTION DIVISION  
HAZARDOUS SITE INVENTORY

Site Number 10366

**SITE NAME:** Forstmann & Company, Inc. (1,1-DCA Site)  
**LOCATION:** 161 Nathaniel Drive  
East Dublin, Laurens County, GA 31021

Latitude 32° 32' 01" N Longitude 82° 52' 53" W

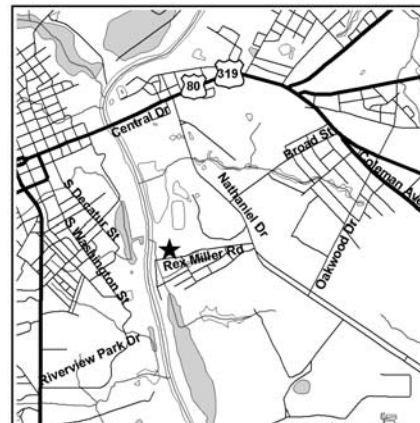
**ACREAGE** 242.04 **PARCEL NUMBER** E20D 001

**DATE LISTED**

4/6/1995

**LAST KNOWN PROPERTY OWNER:**

T & M International Trading LLC  
11900 Bellaire Blvd., Suite B  
Houston, TX 77072



**STATUS OF CLEANUP ACTIVITIES:**

Hazardous Site Response Act cleanup levels have been met for source materials and soil. Identified responsible parties are unable or unwilling to conduct the required investigation and/or cleanup under the Hazardous Site Response Act for groundwater. EPD may perform these actions using state funding from the Hazardous Waste Trust Fund and may lien the property or pursue cost recovery.

**CLEANUP PRIORITY:** The Director has designated this site as a Class V

**GA EPD DIRECTOR'S DETERMINATION REGARDING CORRECTIVE ACTION:**

The Director has determined that this site requires corrective action.

**REGULATED SUBSTANCES RELEASED, AND THREATS TO HUMAN HEALTH AND ENVIRONMENT POSED BY THE RELEASE:**

This site has a known release of 1,1-Dichloroethane in groundwater at levels exceeding the reportable quantity. No human exposure via drinking water is suspected from this release. The nearest drinking water well is less than 0.5 miles from the area affected by the release.

**REGULATED SUBSTANCES:**

Substance Name	GW	Soil	Substance Name	GW	Soil
1,1-Dichloroethane	<input checked="" type="checkbox"/>	<input type="checkbox"/>			



**GEORGIA ENVIRONMENTAL PROTECTION DIVISION  
HAZARDOUS SITE INVENTORY**

Site Number **10367**

**SITE NAME:** Sun Laboratories of Atlanta  
**LOCATION:** 701 Wharton Circle  
Atlanta, Fulton County, GA 30336

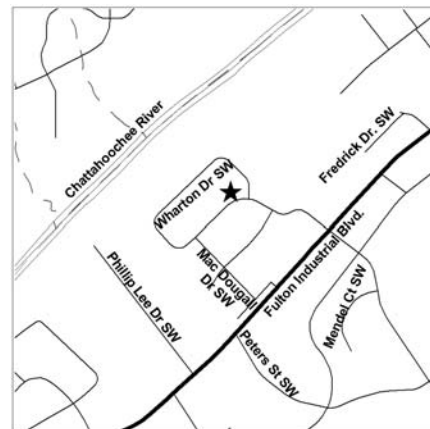
Latitude 33° 45' 27" N Longitude 84° 33' 04" W

**ACREAGE** 4.573 **PARCEL NUMBER** 14F-0084-LL-0336 **DATE LISTED** 4/10/1995

**LAST KNOWN PROPERTY OWNER:**

Nasaro, Inc. c/o Robert B Milgroom  
45 Braintree Hill Ofc Park, Suite 400  
Braintree, MA 02184

HMI Atlanta III LLC  
3520 Piedmont Rd., Suite 410  
Atlanta, Georgia 30305



EPD received notification of a release to the following property(s), and determined on the indicated date that the property should be sublisted as part of this site.

PARCEL NAME	ACREAGE	PARCEL NUMBER	DATE LISTED
555 Wharton Circle (formerly HSI 10183)	3.8	14F-0084-LL-0385	3/10/2016
560 Wharton Circle	6.78	14F-0084-LL-048-4	7/26/2007

**STATUS OF CLEANUP ACTIVITIES:**

Identified responsible parties are unable or unwilling to conduct the required investigation and/or cleanup under the Hazardous Site Response Act for source materials, soil, and groundwater. EPD may perform these actions using state funding from the Hazardous Waste Trust Fund and may lien the property or pursue cost recovery.

**CLEANUP PRIORITY:** The Director has designated this site as a Class II

**GA EPD DIRECTOR'S DETERMINATION REGARDING CORRECTIVE ACTION:**

Pending

**REGULATED SUBSTANCES RELEASED, AND THREATS TO HUMAN HEALTH AND ENVIRONMENT POSED BY THE RELEASE:**

This site has a known release of Vinyl chloride in groundwater at levels exceeding the reportable quantity. No human exposure via drinking water is suspected from this release. The nearest drinking water well is between 1 and 2 miles from the area affected by the release.

This site has a known release of trans-1,2-Dichloroethene in soil at levels exceeding the reportable quantity. This site has unlimited access. The nearest resident individual is less than 300 feet from the area affected by the release.

**REGULATED SUBSTANCES:**

Substance Name	GW	Soil	Substance Name	GW	Soil
1,1,1-Trichloroethane	<input checked="" type="checkbox"/>	<input type="checkbox"/>	1,1-Dichloroethene	<input checked="" type="checkbox"/>	<input type="checkbox"/>
1,2-Dichloroethane	<input checked="" type="checkbox"/>	<input checked="" type="checkbox"/>	1,3-Dichloropropene	<input checked="" type="checkbox"/>	<input type="checkbox"/>
Acenaphthene	<input checked="" type="checkbox"/>	<input type="checkbox"/>	Aldrin	<input checked="" type="checkbox"/>	<input type="checkbox"/>
alpha-Benzenhexachloride	<input checked="" type="checkbox"/>	<input type="checkbox"/>	Benzene	<input type="checkbox"/>	<input checked="" type="checkbox"/>
bis(2-Ethylhexyl) phthalate	<input checked="" type="checkbox"/>	<input type="checkbox"/>	Chloroform	<input checked="" type="checkbox"/>	<input type="checkbox"/>
delta-Benzenhexachloride	<input checked="" type="checkbox"/>	<input type="checkbox"/>	Dichloromethane	<input checked="" type="checkbox"/>	<input checked="" type="checkbox"/>
Diethyl phthalate	<input checked="" type="checkbox"/>	<input type="checkbox"/>	Ethylbenzene	<input checked="" type="checkbox"/>	<input type="checkbox"/>
Heptachlor epoxide	<input checked="" type="checkbox"/>	<input type="checkbox"/>	Lindane	<input checked="" type="checkbox"/>	<input type="checkbox"/>
Nitrobenzene	<input checked="" type="checkbox"/>	<input type="checkbox"/>	Phenol	<input checked="" type="checkbox"/>	<input type="checkbox"/>
Tetrachloroethene	<input checked="" type="checkbox"/>	<input type="checkbox"/>	Toluene	<input checked="" type="checkbox"/>	<input type="checkbox"/>
trans-1,2-Dichloroethene	<input type="checkbox"/>	<input checked="" type="checkbox"/>	Trichloroethene	<input checked="" type="checkbox"/>	<input type="checkbox"/>
Trichlorofluoromethane	<input checked="" type="checkbox"/>	<input type="checkbox"/>	Vinyl chloride	<input checked="" type="checkbox"/>	<input type="checkbox"/>

GEORGIA ENVIRONMENTAL PROTECTION DIVISION  
HAZARDOUS SITE INVENTORY

Site Number     **10367**

Xylenes	<input type="checkbox"/>	<input checked="" type="checkbox"/>
---------	--------------------------	-------------------------------------

GEORGIA ENVIRONMENTAL PROTECTION DIVISION  
HAZARDOUS SITE INVENTORY

Site Number 10371

**SITE NAME:** Southern States Phosphate & Fertilizer Co.  
**LOCATION:** 1600 East President St.  
Savannah, Chatham County, GA 31404

Latitude 32° 04' 24" N Longitude 81° 03' 45" W

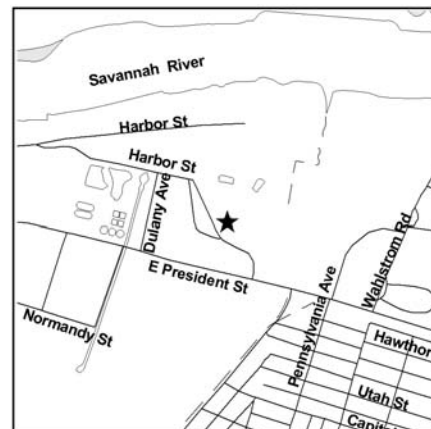
**ACREAGE** 61.58 **PARCEL NUMBER** 1-0289-01-008

**DATE LISTED**

5/23/1998

**LAST KNOWN PROPERTY OWNER:**

Seagate Terminals Savannah, LLC  
P.O. Box 546  
Savannah, GA 31402



EPD received notification of a release to the following property(s), and determined on the indicated date that the property should be sublisted as part of this site.

PARCEL NAME	ACREAGE	PARCEL NUMBER	DATE LISTED
Jordan Sign Property	23	1-0368-01-002	10/15/2003

**STATUS OF CLEANUP ACTIVITIES:**

Cleanup activities are being conducted for source materials, soil, and groundwater.

**CLEANUP PRIORITY:** The Director has designated this site as a Class V

**GA EPD DIRECTOR'S DETERMINATION REGARDING CORRECTIVE ACTION:**

The Director has determined that this site requires corrective action.

**REGULATED SUBSTANCES RELEASED, AND THREATS TO HUMAN HEALTH AND ENVIRONMENT POSED BY THE RELEASE:**

This site has a known release of Lead in groundwater at levels exceeding the reportable quantity. No human exposure via drinking water is suspected from this release. The nearest drinking water well is less than 0.5 miles from the area affected by the release.

This site has a known release of Lead in soil at levels exceeding the reportable quantity. This site has unlimited access. The nearest resident individual is between 1001 and 3000 feet from the area affected by the release.

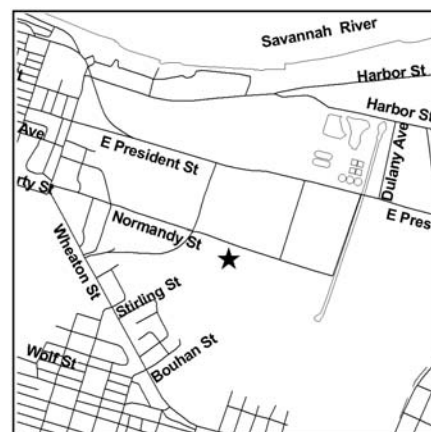
**REGULATED SUBSTANCES:**

Substance Name	GW	Soil	Substance Name	GW	Soil
Ammonia	<input checked="" type="checkbox"/>	<input type="checkbox"/>	Arsenic	<input checked="" type="checkbox"/>	<input checked="" type="checkbox"/>
Barium	<input checked="" type="checkbox"/>	<input type="checkbox"/>	Cadmium	<input checked="" type="checkbox"/>	<input type="checkbox"/>
Chromium	<input checked="" type="checkbox"/>	<input type="checkbox"/>	Copper	<input checked="" type="checkbox"/>	<input type="checkbox"/>
Fluorine	<input checked="" type="checkbox"/>	<input type="checkbox"/>	Lead	<input checked="" type="checkbox"/>	<input checked="" type="checkbox"/>
Nickel	<input checked="" type="checkbox"/>	<input type="checkbox"/>	Zinc	<input checked="" type="checkbox"/>	<input type="checkbox"/>

**GEORGIA ENVIRONMENTAL PROTECTION DIVISION  
HAZARDOUS SITE INVENTORY**

Site Number **10372**

**SITE NAME:** Truman Parkway, Phase II  
**LOCATION:** President Street  
Savannah, Chatham County, GA 31404



	Latitude 32° 04' 10" N	Longitude 81° 04' 29" W
<b>ACREAGE</b>	<b>PARCEL NUMBER</b>	<b>DATE LISTED</b>
6.65	10373 01001	5/8/1995
25.41	10368 01001	5/8/1995
4.31	20034 24004	5/8/1995
21.5	20012 01002	5/8/1995
8.27	20013 05007	5/8/1995
12.5	20013 05006	5/8/1995
12.55	20013 05005	5/8/1995
12.95	20013 05004	5/8/1995
12.16	20013 02001	5/8/1995

**LAST KNOWN PROPERTY OWNER:**

Chatham County  
P. O. Box 8161  
Savannah, GA 31412

Judy A Byck as Trustee, et al  
400 Mall BLVD, STE M  
Savannah, Ga 31406

Mayor & Aldermen of Savannah  
P.O. Box 1027  
Savannah, Ga 31402

Gram Corporation c/o WGUN  
7055 SW 70th Ave.  
Ocala, FL 34476

Live Oak Landing LP  
P.O. Box 365  
Kingsland, GA 31548

**STATUS OF CLEANUP ACTIVITIES:**

Identified responsible parties are unable or unwilling to conduct the required investigation and/or cleanup under the Hazardous Site Response Act for source materials and groundwater. EPD may perform these actions using state funding from the Hazardous Waste Trust Fund and may lien the property or pursue cost recovery.

**CLEANUP PRIORITY:** The Director has designated this site as a Class II

**GA EPD DIRECTOR'S DETERMINATION REGARDING CORRECTIVE ACTION:**

Pending

**REGULATED SUBSTANCES RELEASED, AND THREATS TO HUMAN HEALTH AND ENVIRONMENT POSED BY THE RELEASE:**

This site has a known release of Lead in groundwater at levels exceeding the reportable quantity. No human exposure via drinking water is suspected from this release. The nearest drinking water well is between 0.5 and 1 miles from the area affected by the release.

This site has a known release of Lead in soil at levels exceeding the reportable quantity. This site has unlimited access. The nearest resident individual is between 301 and 1000 feet from the area affected by the release.

**REGULATED SUBSTANCES:**

Substance Name	GW	Soil	Substance Name	GW	Soil
Antimony	<input checked="" type="checkbox"/>	<input checked="" type="checkbox"/>	Arsenic	<input checked="" type="checkbox"/>	<input checked="" type="checkbox"/>
Benzo(a)anthracene	<input checked="" type="checkbox"/>	<input type="checkbox"/>	Benzo(a)pyrene	<input checked="" type="checkbox"/>	<input type="checkbox"/>
Benzo(b)fluoranthene	<input checked="" type="checkbox"/>	<input type="checkbox"/>	Benzo(k)fluoranthene	<input checked="" type="checkbox"/>	<input type="checkbox"/>
Beryllium	<input checked="" type="checkbox"/>	<input type="checkbox"/>	bis(2-Ethylhexyl) phthalate	<input checked="" type="checkbox"/>	<input type="checkbox"/>
Cadmium	<input checked="" type="checkbox"/>	<input type="checkbox"/>	Chromium	<input checked="" type="checkbox"/>	<input type="checkbox"/>
Chrysene	<input checked="" type="checkbox"/>	<input type="checkbox"/>	Copper	<input checked="" type="checkbox"/>	<input type="checkbox"/>
DDD	<input checked="" type="checkbox"/>	<input type="checkbox"/>	DDE	<input checked="" type="checkbox"/>	<input type="checkbox"/>
DDT	<input checked="" type="checkbox"/>	<input type="checkbox"/>	Dichloromethane	<input checked="" type="checkbox"/>	<input type="checkbox"/>

GEORGIA ENVIRONMENTAL PROTECTION DIVISION  
HAZARDOUS SITE INVENTORY

Site Number 10372

Indeno(1,2,3-cd)pyrene	<input checked="" type="checkbox"/>	<input type="checkbox"/>	Lead	<input checked="" type="checkbox"/>	<input checked="" type="checkbox"/>
Mercury	<input checked="" type="checkbox"/>	<input checked="" type="checkbox"/>	Nickel	<input checked="" type="checkbox"/>	<input type="checkbox"/>
Selenium	<input checked="" type="checkbox"/>	<input checked="" type="checkbox"/>	Silver	<input type="checkbox"/>	<input checked="" type="checkbox"/>
Thallium	<input checked="" type="checkbox"/>	<input checked="" type="checkbox"/>	Zinc	<input checked="" type="checkbox"/>	<input type="checkbox"/>

GEORGIA ENVIRONMENTAL PROTECTION DIVISION  
HAZARDOUS SITE INVENTORY

Site Number 10376

**SITE NAME:** Loef Company, Inc. (The)  
**LOCATION:** 590 Old Hull Road  
Athens, Clarke County, GA 30601

Latitude 33° 58' 54" N Longitude 83° 20' 33" W

**ACREAGE PARCEL NUMBER**

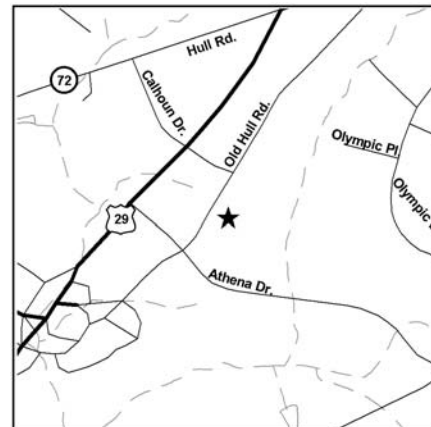
1.63 221-002C  
15 221-001

**DATE LISTED**

6/5/1995  
6/5/1995

**LAST KNOWN PROPERTY OWNER:**

Owen Electric Steel Co. of South Carolina  
6565 North Macarthur Blvd.  
Irving, TX 75039



**STATUS OF CLEANUP ACTIVITIES:**

Hazardous Site Response Act cleanup levels have been met for source materials and soil. Cleanup activities are being conducted for groundwater.

**CLEANUP PRIORITY:** The Director has designated this site as a Class V

**GA EPD DIRECTOR'S DETERMINATION REGARDING CORRECTIVE ACTION:**

The Director has determined that this site requires corrective action.

**REGULATED SUBSTANCES RELEASED, AND THREATS TO HUMAN HEALTH AND ENVIRONMENT POSED BY THE RELEASE:**

This site has a known release of Trichloroethene in groundwater at levels exceeding the reportable quantity. This release has resulted in suspected human exposure.

This site has a known release of Antimony in soil at levels exceeding the reportable quantity. This site has unlimited access. The nearest resident individual is between 301 and 1000 feet from the area affected by the release.

**REGULATED SUBSTANCES:**

Substance Name	GW	Soil	Substance Name	GW	Soil
1,1,1-Trichloroethane	<input checked="" type="checkbox"/>	<input checked="" type="checkbox"/>	1,1-Dichloroethene	<input checked="" type="checkbox"/>	<input type="checkbox"/>
Antimony	<input type="checkbox"/>	<input checked="" type="checkbox"/>	Barium	<input checked="" type="checkbox"/>	<input checked="" type="checkbox"/>
Benzene	<input checked="" type="checkbox"/>	<input type="checkbox"/>	bis(2-Ethylhexyl) phthalate	<input type="checkbox"/>	<input checked="" type="checkbox"/>
Cadmium	<input checked="" type="checkbox"/>	<input checked="" type="checkbox"/>	Cis-1,2-Dichloroethene	<input checked="" type="checkbox"/>	<input type="checkbox"/>
Copper	<input checked="" type="checkbox"/>	<input checked="" type="checkbox"/>	Lead	<input checked="" type="checkbox"/>	<input checked="" type="checkbox"/>
PCBs	<input type="checkbox"/>	<input checked="" type="checkbox"/>	Tetrachloroethene	<input checked="" type="checkbox"/>	<input type="checkbox"/>
Toluene	<input checked="" type="checkbox"/>	<input type="checkbox"/>	Trichloroethene	<input checked="" type="checkbox"/>	<input checked="" type="checkbox"/>
Vinyl chloride	<input checked="" type="checkbox"/>	<input type="checkbox"/>	Xylenes	<input checked="" type="checkbox"/>	<input type="checkbox"/>
Zinc	<input checked="" type="checkbox"/>	<input checked="" type="checkbox"/>			

GEORGIA ENVIRONMENTAL PROTECTION DIVISION  
HAZARDOUS SITE INVENTORY

Site Number 10378

**SITE NAME:** Gravel Pit Road Ditch  
**LOCATION:** Gravel Pit Road  
Augusta, Richmond County, GA 30906

Latitude 33° 25' 14" N Longitude 81° 59' 22" W

ACREAGE	PARCEL NUMBER	DATE LISTED
338.5	Map 100, Parcel 11.2	6/30/1995
12	Map 100, Parcel 3	6/30/1995
8.66	Map 99, Parcel 70	6/30/1995

**LAST KNOWN PROPERTY OWNER:**

Augusta Engineering Dept.  
452 Walker Street  
Augusta, GA 30901



**STATUS OF CLEANUP ACTIVITIES:**

Identified responsible parties are unable or unwilling to conduct the required investigation and/or cleanup under the Hazardous Site Response Act for source materials, soil, and groundwater. EPD may perform these actions using state funding from the Hazardous Waste Trust Fund and may lien the property or pursue cost recovery.

**CLEANUP PRIORITY:** The Director has designated this site as a Class II

**GA EPD DIRECTOR'S DETERMINATION REGARDING CORRECTIVE ACTION:**

Pending

**REGULATED SUBSTANCES RELEASED, AND THREATS TO HUMAN HEALTH AND ENVIRONMENT POSED BY THE RELEASE:**

This site has a known release of Lead in groundwater at levels exceeding the reportable quantity. No human exposure via drinking water is suspected from this release. The nearest drinking water well is between 1 and 2 miles from the area affected by the release.

This site has a suspected release of Arsenic in soil at levels exceeding the reportable quantity. This site has unlimited access. The nearest resident individual is less than 300 feet from the area affected by the release.

**REGULATED SUBSTANCES:**

Substance Name	GW	Soil	Substance Name	GW	Soil
1-Chloro-4-phenoxybenzene	<input type="checkbox"/>	<input checked="" type="checkbox"/>	Acenaphthene	<input type="checkbox"/>	<input checked="" type="checkbox"/>
Anthracene	<input type="checkbox"/>	<input checked="" type="checkbox"/>	Arsenic	<input checked="" type="checkbox"/>	<input checked="" type="checkbox"/>
Benzo(a)anthracene	<input type="checkbox"/>	<input checked="" type="checkbox"/>	Benzo(a)pyrene	<input type="checkbox"/>	<input checked="" type="checkbox"/>
Benzo(b)fluoranthene	<input type="checkbox"/>	<input checked="" type="checkbox"/>	Benzo(ghi)perylene	<input type="checkbox"/>	<input checked="" type="checkbox"/>
Benzo(k)fluoranthene	<input type="checkbox"/>	<input checked="" type="checkbox"/>	bis(2-Ethylhexyl) phthalate	<input type="checkbox"/>	<input checked="" type="checkbox"/>
Butyl benzyl phthalate	<input type="checkbox"/>	<input checked="" type="checkbox"/>	Chromium	<input type="checkbox"/>	<input checked="" type="checkbox"/>
Chrysene	<input type="checkbox"/>	<input checked="" type="checkbox"/>	Fluoranthene	<input type="checkbox"/>	<input checked="" type="checkbox"/>
Fluorene	<input type="checkbox"/>	<input checked="" type="checkbox"/>	Indeno(1,2,3-cd)pyrene	<input type="checkbox"/>	<input checked="" type="checkbox"/>
Lead	<input checked="" type="checkbox"/>	<input checked="" type="checkbox"/>	Phenanthrene	<input type="checkbox"/>	<input checked="" type="checkbox"/>
Pyrene	<input type="checkbox"/>	<input checked="" type="checkbox"/>			

GEORGIA ENVIRONMENTAL PROTECTION DIVISION  
HAZARDOUS SITE INVENTORY

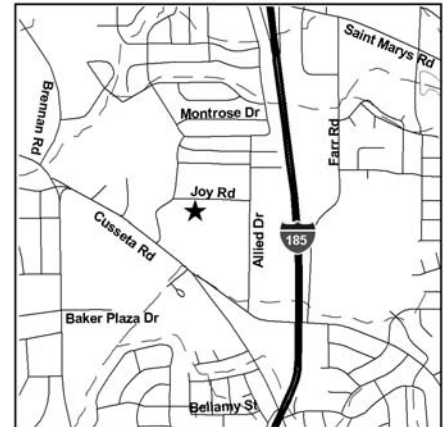
Site Number 10382

**SITE NAME:** GNB Technologies, Inc.  
**LOCATION:** 3639 Joy Rd.  
Columbus, Muscogee County, GA 31906

Latitude 32° 26' 10" N Longitude 84° 55' 55" W

**ACREAGE** 19.52 **PARCEL NUMBER** 064 024 001 **DATE LISTED** 7/24/1995

**LAST KNOWN PROPERTY OWNER:**



Exide Env. Response Trust  
One World Trade Center, 8th Floor  
Long Beach, CA 90831

**STATUS OF CLEANUP ACTIVITIES:**

Cleanup activities are being conducted for source materials, soil, and groundwater.

**CLEANUP PRIORITY:** The Director has designated this site as a Class IV

**GA EPD DIRECTOR'S DETERMINATION REGARDING CORRECTIVE ACTION:**

The Director has determined that this site requires corrective action.

**REGULATED SUBSTANCES RELEASED, AND THREATS TO HUMAN HEALTH AND ENVIRONMENT POSED BY THE RELEASE:**

This site has a known release of Lead in soil at levels exceeding the reportable quantity. This site has unlimited access. The nearest resident individual is between 301 and 1000 feet from the area affected by the release.

**REGULATED SUBSTANCES:**

Substance Name	GW	Soil	Substance Name	GW	Soil
Cadmium	<input checked="" type="checkbox"/>	<input checked="" type="checkbox"/>	Lead	<input checked="" type="checkbox"/>	<input checked="" type="checkbox"/>
Tetrachloroethene	<input checked="" type="checkbox"/>	<input checked="" type="checkbox"/>	Trichloroethene	<input checked="" type="checkbox"/>	<input checked="" type="checkbox"/>



GEORGIA ENVIRONMENTAL PROTECTION DIVISION  
HAZARDOUS SITE INVENTORY

Site Number 10384

**SITE NAME:** J. Strom Thurmond Lake Airstrip #1  
**LOCATION:** North of 221 & West of Boating Club Road  
Appling, Columbia County, GA 30802

Latitude 33° 39' 36" N Longitude 82° 14' 52" W

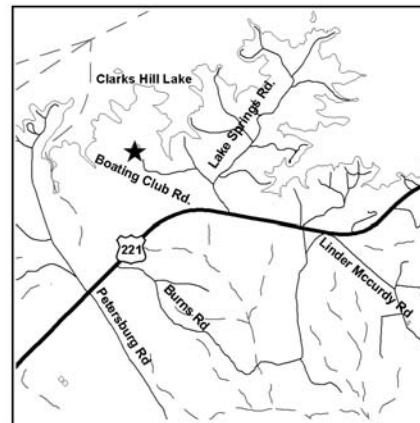
**ACREAGE** 0.28 **PARCEL NUMBER** 056 002

**DATE LISTED**

8/11/1995

**LAST KNOWN PROPERTY OWNER:**

USACE Savannah District c/o Ms. Rebecca Downey  
384 Power Plant Road  
Clarks Hill, SC 29821



**STATUS OF CLEANUP ACTIVITIES:**

Although directed to by EPD, identified responsible parties are not currently performing the required investigation and/or cleanup under the Hazardous Site Response Act for source materials, soil, and groundwater. Enforcement is pending.

**CLEANUP PRIORITY:** The Director has designated this site as a Class I

**GA EPD DIRECTOR'S DETERMINATION REGARDING CORRECTIVE ACTION:**

The Director has determined that this site requires corrective action.

**REGULATED SUBSTANCES RELEASED, AND THREATS TO HUMAN HEALTH AND ENVIRONMENT POSED BY THE RELEASE:**

This site has a known release of 4,4'-DDT in groundwater at levels exceeding the reportable quantity. No human exposure via drinking water is suspected from this release. The nearest drinking water well is between 0.5 and 1 miles from the area affected by the release.

**REGULATED SUBSTANCES:**

Substance Name	GW	Soil	Substance Name	GW	Soil
Aldrin	<input type="checkbox"/>	<input checked="" type="checkbox"/>	DDD	<input checked="" type="checkbox"/>	<input checked="" type="checkbox"/>
DDE	<input type="checkbox"/>	<input checked="" type="checkbox"/>	DDT	<input checked="" type="checkbox"/>	<input checked="" type="checkbox"/>
Dieldrin	<input checked="" type="checkbox"/>	<input type="checkbox"/>	Endrin aldehyde	<input type="checkbox"/>	<input checked="" type="checkbox"/>

GEORGIA ENVIRONMENTAL PROTECTION DIVISION  
HAZARDOUS SITE INVENTORY

Site Number 10385

**SITE NAME:** Baldwin County Sanitary Landfill  
**LOCATION:** 170 Union Hill Church Road  
Milledgeville, Baldwin County, GA 31061

Latitude 32° 57' 55" N Longitude 83° 19' 59" W

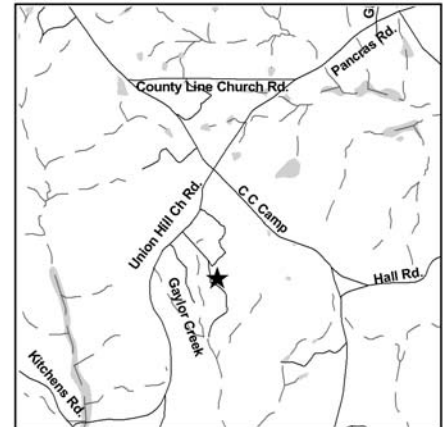
**ACREAGE** 533.84 **PARCEL NUMBER** 011 003

**DATE LISTED**

8/4/1995

**LAST KNOWN PROPERTY OWNER:**

Baldwin County Board of Commissioners  
201 West Hancock Street  
Milledgeville, GA 31061



**STATUS OF CLEANUP ACTIVITIES:**

Cleanup activities are being conducted for source materials and groundwater.

**CLEANUP PRIORITY:** The Director has designated this site as a Class IV

**GA EPD DIRECTOR'S DETERMINATION REGARDING CORRECTIVE ACTION:**

The Director has determined that this site requires corrective action.

**REGULATED SUBSTANCES RELEASED, AND THREATS TO HUMAN HEALTH AND ENVIRONMENT POSED BY THE RELEASE:**

This site has a known release of Vinyl chloride in groundwater at levels exceeding the reportable quantity. No human exposure via drinking water is suspected from this release. The nearest drinking water well is less than 0.5 miles from the area affected by the release.

**REGULATED SUBSTANCES:**

Substance Name	GW	Soil	Substance Name	GW	Soil
Arsenic	<input checked="" type="checkbox"/>	<input type="checkbox"/>	Barium	<input checked="" type="checkbox"/>	<input type="checkbox"/>
Mercury	<input checked="" type="checkbox"/>	<input type="checkbox"/>	Vinyl chloride	<input checked="" type="checkbox"/>	<input type="checkbox"/>
Zinc	<input checked="" type="checkbox"/>	<input type="checkbox"/>			

GEORGIA ENVIRONMENTAL PROTECTION DIVISION  
HAZARDOUS SITE INVENTORY

Site Number 10386

**SITE NAME:** Laurens County Municipal Solid Waste Landfill  
**LOCATION:** County Landfill Road.  
Dublin, Laurens County, GA 31021

Latitude 32° 33' 39" N Longitude 82° 59' 35" W

**ACREAGE PARCEL NUMBER**

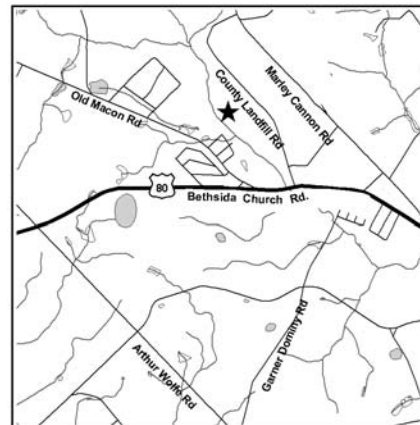
1.71 098 019A  
121.13 098 020A

**DATE LISTED**

8/4/1995  
8/4/1995

**LAST KNOWN PROPERTY OWNER:**

Laurens County Solid Waste Management Authority  
1101 - L Hillcrest Pkwy PMB #417  
Dublin, GA 31021



**STATUS OF CLEANUP ACTIVITIES:**

Cleanup activities are being conducted for source materials and groundwater.

**CLEANUP PRIORITY:** The Director has designated this site as a Class IV

**GA EPD DIRECTOR'S DETERMINATION REGARDING CORRECTIVE ACTION:**

The Director has determined that this site requires corrective action.

**REGULATED SUBSTANCES RELEASED, AND THREATS TO HUMAN HEALTH AND ENVIRONMENT POSED BY THE RELEASE:**

This site has a known release of Lead in groundwater at levels exceeding the reportable quantity. No human exposure via drinking water is suspected from this release. The nearest drinking water well is less than 0.5 miles from the area affected by the release.

**REGULATED SUBSTANCES:**

Substance Name	GW	Soil	Substance Name	GW	Soil
1,1,1-Trichloroethane	<input checked="" type="checkbox"/>	<input type="checkbox"/>	Barium	<input checked="" type="checkbox"/>	<input type="checkbox"/>
Chlorobenzene	<input checked="" type="checkbox"/>	<input type="checkbox"/>	Cis-1,2-Dichloroethene	<input checked="" type="checkbox"/>	<input type="checkbox"/>
Lead	<input checked="" type="checkbox"/>	<input type="checkbox"/>			

GEORGIA ENVIRONMENTAL PROTECTION DIVISION  
HAZARDOUS SITE INVENTORY

Site Number 10387

**SITE NAME:** Hightower Road MSW Landfill - Phase 2  
**LOCATION:** 9480 Old Federal Road  
Ball Ground, Forsyth County, GA 30107

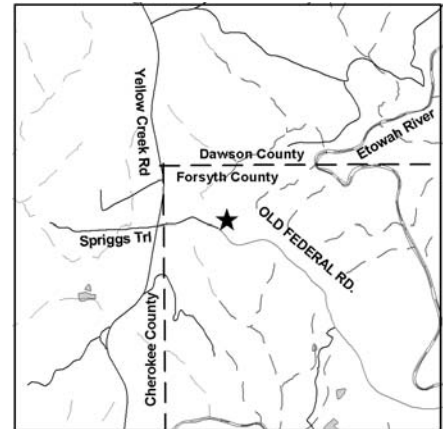
Latitude 34° 19' 47" N Longitude 84° 15' 23" W

**ACREAGE** 111.38  
**PARCEL NUMBER** 001-001

**DATE LISTED**  
8/4/1995

**LAST KNOWN PROPERTY OWNER:**

FC Landfill Site & Recycling Center  
110 East Main Street, Suite 210  
Cumming, GA 30040



**STATUS OF CLEANUP ACTIVITIES:**

Cleanup activities are being conducted for source materials and groundwater.

**CLEANUP PRIORITY:** The Director has designated this site as a Class IV

**GA EPD DIRECTOR'S DETERMINATION REGARDING CORRECTIVE ACTION:**

The Director has determined that this site requires corrective action.

**REGULATED SUBSTANCES RELEASED, AND THREATS TO HUMAN HEALTH AND ENVIRONMENT POSED BY THE RELEASE:**

This site has a known release of Tetrachloroethene in groundwater at levels exceeding the reportable quantity. No human exposure via drinking water is suspected from this release. The nearest drinking water well is less than 0.5 miles from the area affected by the release.

**REGULATED SUBSTANCES:**

Substance Name	GW	Soil	Substance Name	GW	Soil
1,1-Dichloroethane	<input checked="" type="checkbox"/>	<input type="checkbox"/>	Barium	<input checked="" type="checkbox"/>	<input type="checkbox"/>
Benzene	<input checked="" type="checkbox"/>	<input type="checkbox"/>	Chloroethane	<input checked="" type="checkbox"/>	<input type="checkbox"/>
Cis-1,2-Dichloroethene	<input checked="" type="checkbox"/>	<input type="checkbox"/>	Nickel	<input checked="" type="checkbox"/>	<input type="checkbox"/>
Tetrachloroethene	<input checked="" type="checkbox"/>	<input type="checkbox"/>	Trichloroethene	<input checked="" type="checkbox"/>	<input type="checkbox"/>
Vinyl chloride	<input checked="" type="checkbox"/>	<input type="checkbox"/>	Zinc	<input checked="" type="checkbox"/>	<input type="checkbox"/>

GEORGIA ENVIRONMENTAL PROTECTION DIVISION  
HAZARDOUS SITE INVENTORY

Site Number 10388

**SITE NAME:** Madison County Sanitary Landfill 2&3 (SL)  
**LOCATION:** Martin Foote Road (Colbert Road)  
Danielsville, Madison County, GA 30633

Latitude 34° 05' 54 " N

Longitude 83° 12' 13 " W

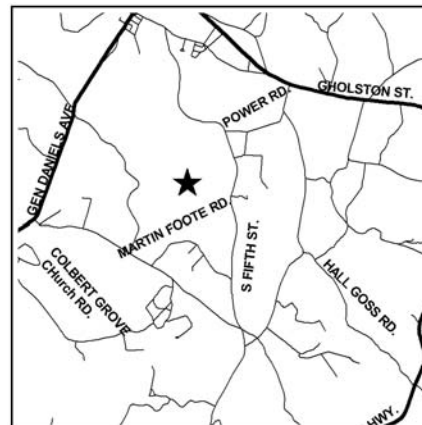
**ACREAGE** 54.31 **PARCEL NUMBER** 0055 094

**DATE LISTED**

8/4/1995

**LAST KNOWN PROPERTY OWNER:**

Madison County Board of Commissioners  
P. O. Box 147  
Danielsville, GA 30633-0147



**STATUS OF CLEANUP ACTIVITIES:**

Cleanup activities are being conducted for source materials and groundwater.

**CLEANUP PRIORITY:** The Director has designated this site as a Class IV

**GA EPD DIRECTOR'S DETERMINATION REGARDING CORRECTIVE ACTION:**

The Director has determined that this site requires corrective action.

**REGULATED SUBSTANCES RELEASED, AND THREATS TO HUMAN HEALTH AND ENVIRONMENT POSED BY THE RELEASE:**

This site has a known release of Benzene in groundwater at levels exceeding the reportable quantity. This release has resulted in known human exposure greater than or equal to the MCL for Benzene.

**REGULATED SUBSTANCES:**

Substance Name	GW	Soil	Substance Name	GW	Soil
1,1-Dichloroethane	<input checked="" type="checkbox"/>	<input type="checkbox"/>	Antimony	<input checked="" type="checkbox"/>	<input type="checkbox"/>
Arsenic	<input checked="" type="checkbox"/>	<input type="checkbox"/>	Barium	<input checked="" type="checkbox"/>	<input type="checkbox"/>
Benzene	<input checked="" type="checkbox"/>	<input type="checkbox"/>	Carbon disulfide	<input checked="" type="checkbox"/>	<input type="checkbox"/>
Chlorobenzene	<input checked="" type="checkbox"/>	<input type="checkbox"/>	Chromium	<input checked="" type="checkbox"/>	<input type="checkbox"/>
Cis-1,2-Dichloroethene	<input checked="" type="checkbox"/>	<input type="checkbox"/>	Copper	<input checked="" type="checkbox"/>	<input type="checkbox"/>
Dichloromethane	<input checked="" type="checkbox"/>	<input type="checkbox"/>	Diethyl phthalate	<input checked="" type="checkbox"/>	<input type="checkbox"/>
Ethylbenzene	<input checked="" type="checkbox"/>	<input type="checkbox"/>	Lead	<input checked="" type="checkbox"/>	<input type="checkbox"/>
Mercury	<input checked="" type="checkbox"/>	<input type="checkbox"/>	Methyl ethyl ketone	<input checked="" type="checkbox"/>	<input type="checkbox"/>
Methyl isobutyl ketone	<input checked="" type="checkbox"/>	<input type="checkbox"/>	Nickel	<input checked="" type="checkbox"/>	<input type="checkbox"/>
p-Dichlorobenzene	<input checked="" type="checkbox"/>	<input type="checkbox"/>	Toluene	<input checked="" type="checkbox"/>	<input type="checkbox"/>
Xylenes	<input checked="" type="checkbox"/>	<input type="checkbox"/>	Zinc	<input checked="" type="checkbox"/>	<input type="checkbox"/>

GEORGIA ENVIRONMENTAL PROTECTION DIVISION  
HAZARDOUS SITE INVENTORY

Site Number 10389

**SITE NAME:** Morgan County Municipal Solid Waste Landfill  
**LOCATION:** U. S. Highway 441 North  
Madison, Morgan County, GA 30650

Latitude 33° 37' 55" N Longitude 83° 27' 11" W

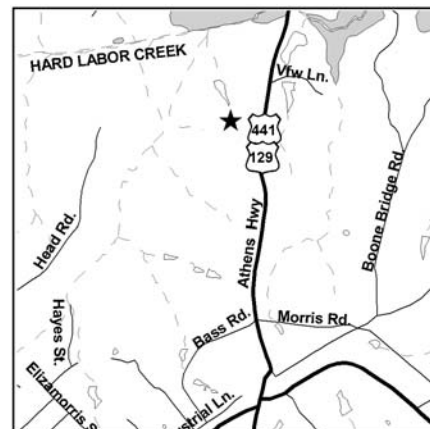
**ACREAGE** 187.86 **PARCEL NUMBER** 026 079

**DATE LISTED**

8/4/1995

**LAST KNOWN PROPERTY OWNER:**

Morgan County Board of Commissioners  
P. O. Box 168  
Madison, GA 30650



**STATUS OF CLEANUP ACTIVITIES:**

Cleanup activities are being conducted for source materials and groundwater.

**CLEANUP PRIORITY:** The Director has designated this site as a Class IV

**GA EPD DIRECTOR'S DETERMINATION REGARDING CORRECTIVE ACTION:**

The Director has determined that this site requires corrective action.

**REGULATED SUBSTANCES RELEASED, AND THREATS TO HUMAN HEALTH AND ENVIRONMENT POSED BY THE RELEASE:**

This site has a known release of Tetrachloroethene in groundwater at levels exceeding the reportable quantity. No human exposure via drinking water is suspected from this release. The nearest drinking water well is less than 0.5 miles from the area affected by the release.

**REGULATED SUBSTANCES:**

Substance Name	GW	Soil	Substance Name	GW	Soil
1,1,2-Trichloroethane	<input checked="" type="checkbox"/>	<input type="checkbox"/>	1,1-Dichloroethane	<input checked="" type="checkbox"/>	<input type="checkbox"/>
Benzene	<input checked="" type="checkbox"/>	<input type="checkbox"/>	Cis-1,2-Dichloroethene	<input checked="" type="checkbox"/>	<input type="checkbox"/>
Dichloromethane	<input checked="" type="checkbox"/>	<input type="checkbox"/>	p-Dichlorobenzene	<input checked="" type="checkbox"/>	<input type="checkbox"/>
Tetrachloroethene	<input checked="" type="checkbox"/>	<input type="checkbox"/>	Trichloroethene	<input checked="" type="checkbox"/>	<input type="checkbox"/>
Trichlorofluoromethane	<input checked="" type="checkbox"/>	<input type="checkbox"/>	Vinyl chloride	<input checked="" type="checkbox"/>	<input type="checkbox"/>
Xylenes	<input checked="" type="checkbox"/>	<input type="checkbox"/>			

GEORGIA ENVIRONMENTAL PROTECTION DIVISION  
HAZARDOUS SITE INVENTORY

Site Number 10390

**SITE NAME:** Screven County Municipal Solid Waste Landfill  
**LOCATION:** Rocky Ford Road west of Waters Station Road  
Sylvania, Screven County, GA 30467

Latitude 32° 44' 40" N Longitude 81° 41' 01" W

**ACREAGE PARCEL NUMBER**

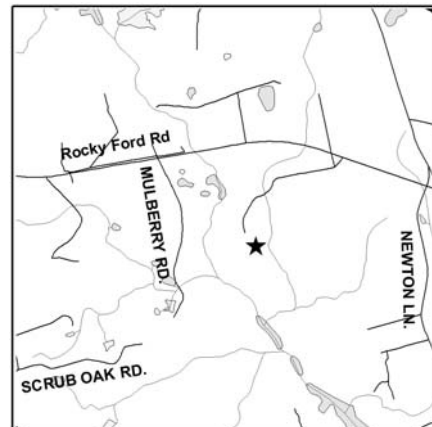
259.79 050 002  
129.8 050 006

**DATE LISTED**

8/4/1995  
8/4/1995

**LAST KNOWN PROPERTY OWNER:**

Screven County Board of Commissioners  
P. O. Box 159  
Sylvania, GA 30467



**STATUS OF CLEANUP ACTIVITIES:**

Cleanup activities are being conducted for source materials and groundwater.

**CLEANUP PRIORITY:** The Director has designated this site as a Class IV

**GA EPD DIRECTOR'S DETERMINATION REGARDING CORRECTIVE ACTION:**

The Director has determined that this site requires corrective action.

**REGULATED SUBSTANCES RELEASED, AND THREATS TO HUMAN HEALTH AND ENVIRONMENT POSED BY THE RELEASE:**

This site has a known release of 1,1-Dichloroethene in groundwater at levels exceeding the reportable quantity. No human exposure via drinking water is suspected from this release. The nearest drinking water well is less than 0.5 miles from the area affected by the release.

**REGULATED SUBSTANCES:**

Substance Name	GW	Soil	Substance Name	GW	Soil
1,1-Dichloroethane	<input checked="" type="checkbox"/>	<input type="checkbox"/>	1,1-Dichloroethene	<input checked="" type="checkbox"/>	<input type="checkbox"/>
Acetone	<input checked="" type="checkbox"/>	<input type="checkbox"/>	Arsenic	<input checked="" type="checkbox"/>	<input type="checkbox"/>
Barium	<input checked="" type="checkbox"/>	<input type="checkbox"/>	Benzene	<input checked="" type="checkbox"/>	<input type="checkbox"/>
Beryllium	<input checked="" type="checkbox"/>	<input type="checkbox"/>	Carbon disulfide	<input checked="" type="checkbox"/>	<input type="checkbox"/>
Chlorobenzene	<input checked="" type="checkbox"/>	<input type="checkbox"/>	Chloroethane	<input checked="" type="checkbox"/>	<input type="checkbox"/>
Cis-1,2-Dichloroethene	<input checked="" type="checkbox"/>	<input type="checkbox"/>	Lead	<input checked="" type="checkbox"/>	<input type="checkbox"/>
Nickel	<input checked="" type="checkbox"/>	<input type="checkbox"/>	Selenium	<input checked="" type="checkbox"/>	<input type="checkbox"/>
Toluene	<input checked="" type="checkbox"/>	<input type="checkbox"/>	trans-1,2-Dichloroethene	<input checked="" type="checkbox"/>	<input type="checkbox"/>
Vinyl chloride	<input checked="" type="checkbox"/>	<input type="checkbox"/>	Zinc	<input checked="" type="checkbox"/>	<input type="checkbox"/>

GEORGIA ENVIRONMENTAL PROTECTION DIVISION  
HAZARDOUS SITE INVENTORY

Site Number 10391

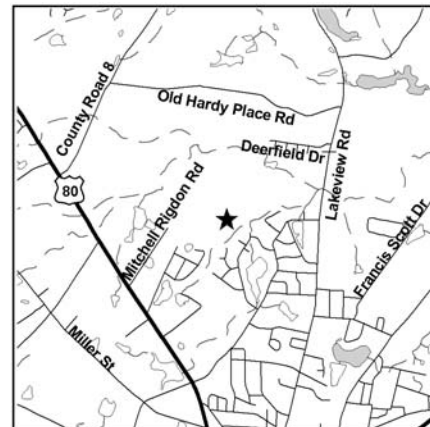
**SITE NAME:** Statesboro/Bulloch County Lakeview Rd. Landfill  
**LOCATION:** Lakeview Road  
Statesboro, Bulloch County, GA 30459

Latitude 32° 28' 51" N Longitude 81° 47' 23" W

**ACREAGE** 84 **PARCEL NUMBER** 074 000020 000 **DATE LISTED** 8/4/1995

**LAST KNOWN PROPERTY OWNER:**

City of Statesboro  
P. O. Box 348  
Statesboro, GA 30459



**STATUS OF CLEANUP ACTIVITIES:**

Cleanup activities are being conducted for source materials and groundwater.

**CLEANUP PRIORITY:** The Director has designated this site as a Class IV

**GA EPD DIRECTOR'S DETERMINATION REGARDING CORRECTIVE ACTION:**

The Director has determined that this site requires corrective action.

**REGULATED SUBSTANCES RELEASED, AND THREATS TO HUMAN HEALTH AND ENVIRONMENT POSED BY THE RELEASE:**

This site has a known release of Lead in groundwater at levels exceeding the reportable quantity. No human exposure via drinking water is suspected from this release. The nearest drinking water well is less than 0.5 miles from the area affected by the release.

**REGULATED SUBSTANCES:**

Substance Name	GW	Soil	Substance Name	GW	Soil
Antimony	<input checked="" type="checkbox"/>	<input type="checkbox"/>	Barium	<input checked="" type="checkbox"/>	<input type="checkbox"/>
Chlorobenzene	<input checked="" type="checkbox"/>	<input type="checkbox"/>	Lead	<input checked="" type="checkbox"/>	<input type="checkbox"/>
p-Dichlorobenzene	<input checked="" type="checkbox"/>	<input type="checkbox"/>	Zinc	<input checked="" type="checkbox"/>	<input type="checkbox"/>



GEORGIA ENVIRONMENTAL PROTECTION DIVISION  
HAZARDOUS SITE INVENTORY

Site Number 10392

**SITE NAME:** Clayton Co. SR3- Lovejoy Site #2 MSWL  
**LOCATION:** 11866 Hastings Bridge Road  
Lovejoy, Clayton County, GA 30250

Latitude 33° 26' 19" N

Longitude 84° 18' 24" W

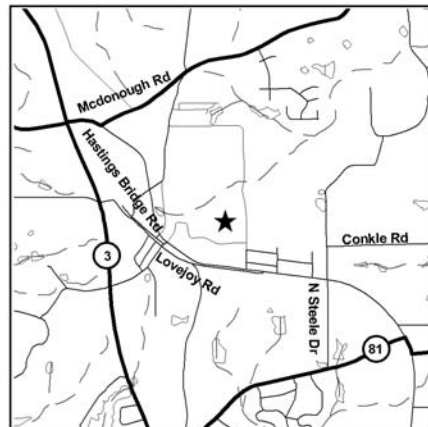
**ACREAGE** 95.23 **PARCEL NUMBER** 06132 156003

**DATE LISTED**

8/4/1995

**LAST KNOWN PROPERTY OWNER:**

Clayton County Board of Commissioners  
112 Smith Street  
Jonesboro, GA 30236



**STATUS OF CLEANUP ACTIVITIES:**

Cleanup activities are being conducted for source materials and groundwater.

**CLEANUP PRIORITY:** The Director has designated this site as a Class IV

**GA EPD DIRECTOR'S DETERMINATION REGARDING CORRECTIVE ACTION:**

The Director has determined that this site requires corrective action.

**REGULATED SUBSTANCES RELEASED, AND THREATS TO HUMAN HEALTH AND ENVIRONMENT POSED BY THE RELEASE:**

This site has a known release of Vinyl chloride in groundwater at levels exceeding the reportable quantity. No human exposure via drinking water is suspected from this release. The nearest drinking water well is less than 0.5 miles from the area affected by the release.

**REGULATED SUBSTANCES:**

Substance Name	GW	Soil	Substance Name	GW	Soil
1,1-Dichloroethane	<input checked="" type="checkbox"/>	<input type="checkbox"/>	Cis-1,2-Dichloroethene	<input checked="" type="checkbox"/>	<input type="checkbox"/>
Copper	<input checked="" type="checkbox"/>	<input type="checkbox"/>	Mercury	<input checked="" type="checkbox"/>	<input type="checkbox"/>
Mercury	<input checked="" type="checkbox"/>	<input type="checkbox"/>	Toluene	<input checked="" type="checkbox"/>	<input type="checkbox"/>
Trichloroethene	<input checked="" type="checkbox"/>	<input type="checkbox"/>	Vinyl chloride	<input checked="" type="checkbox"/>	<input type="checkbox"/>

GEORGIA ENVIRONMENTAL PROTECTION DIVISION  
HAZARDOUS SITE INVENTORY

Site Number 10393

**SITE NAME:** Tift Site  
**LOCATION:** South Martin Street  
East Point, Fulton County, GA 30344

Latitude 33° 40' 01" N Longitude 84° 25' 33" W

ACREAGE	PARCEL NUMBER	DATE LISTED
13.1	14 0126 LL0407	8/21/1995
1.9	14 0126 LL0373	8/21/1995
2.3	14 0126 LL0381	8/21/1995
3.26	14 0126 LL0142	8/21/1995
0	14 0126 LL0159	8/21/1995
3.1	14 0126 LL0399	8/21/1995



**LAST KNOWN PROPERTY OWNER:**

Thomas W. Tift  
3401 Norman Berry Dr.  
East Point, GA 30344

East Point Housing Authority  
3056 Norman Berry Dr.  
East Point, GA 30344-2528

Michael Chanin  
5105 Randall Lane  
Bethesda, MD 20816

**STATUS OF CLEANUP ACTIVITIES:**

Cleanup activities are being conducted for source materials, soil, and groundwater.

**CLEANUP PRIORITY:** The Director has designated this site as a Class I

**GA EPD DIRECTOR'S DETERMINATION REGARDING CORRECTIVE ACTION:**

The Director has determined that this site requires corrective action.

**REGULATED SUBSTANCES RELEASED, AND THREATS TO HUMAN HEALTH AND ENVIRONMENT POSED BY THE RELEASE:**

This site has a known release of Lead in soil at levels exceeding the reportable quantity. This site has unlimited access. The nearest resident individual is between 301 and 1000 feet from the area affected by the release.

**REGULATED SUBSTANCES:**

Substance Name	GW	Soil	Substance Name	GW	Soil
Acetophenone	<input type="checkbox"/>	<input checked="" type="checkbox"/>	alpha-Benzenhexachloride	<input type="checkbox"/>	<input checked="" type="checkbox"/>
Antimony	<input checked="" type="checkbox"/>	<input checked="" type="checkbox"/>	Arsenic	<input checked="" type="checkbox"/>	<input checked="" type="checkbox"/>
Barium	<input checked="" type="checkbox"/>	<input type="checkbox"/>	Benzo(a)anthracene	<input type="checkbox"/>	<input checked="" type="checkbox"/>
Benzo(a)pyrene	<input type="checkbox"/>	<input checked="" type="checkbox"/>	Benzo(b)fluoranthene	<input type="checkbox"/>	<input checked="" type="checkbox"/>
Cadmium	<input checked="" type="checkbox"/>	<input checked="" type="checkbox"/>	Chrysene	<input type="checkbox"/>	<input checked="" type="checkbox"/>
Copper	<input checked="" type="checkbox"/>	<input checked="" type="checkbox"/>	DDE	<input type="checkbox"/>	<input checked="" type="checkbox"/>
DDT	<input type="checkbox"/>	<input checked="" type="checkbox"/>	Dieldrin	<input type="checkbox"/>	<input checked="" type="checkbox"/>
Fluoranthene	<input type="checkbox"/>	<input checked="" type="checkbox"/>	Indeno(1,2,3-cd)pyrene	<input type="checkbox"/>	<input checked="" type="checkbox"/>
Lead	<input checked="" type="checkbox"/>	<input checked="" type="checkbox"/>	Mercury	<input checked="" type="checkbox"/>	<input checked="" type="checkbox"/>
Nickel	<input checked="" type="checkbox"/>	<input type="checkbox"/>	Silver	<input type="checkbox"/>	<input checked="" type="checkbox"/>
Zinc	<input checked="" type="checkbox"/>	<input checked="" type="checkbox"/>			

GEORGIA ENVIRONMENTAL PROTECTION DIVISION  
HAZARDOUS SITE INVENTORY

Site Number 10395

**SITE NAME:** Hunter Army Airfield, Fire Training Area  
**LOCATION:** Northwest portion of airfield  
Savannah, Chatham County, GA 31405

Latitude 32° 00' 52" N Longitude 81° 08' 39" W

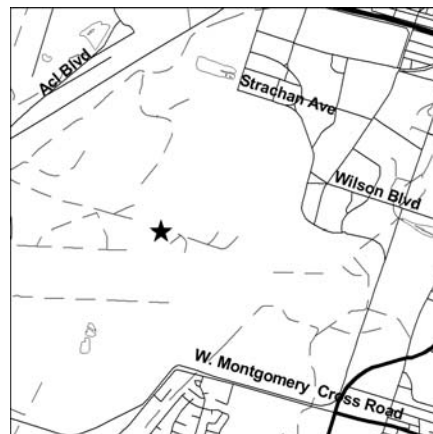
**ACREAGE** 70 **PARCEL NUMBER** 2-0165-01-001

**DATE LISTED**

8/25/1995

**LAST KNOWN PROPERTY OWNER:**

Department of the Army  
c/o Commander, 24th Infantry Division & Ft. Stewart  
Fort Stewart, GA 31314



**STATUS OF CLEANUP ACTIVITIES:**

Investigations are being conducted to determine how much cleanup is necessary for source materials, soil, and groundwater.

**CLEANUP PRIORITY:** The Director has designated this site as a Class II

**GA EPD DIRECTOR'S DETERMINATION REGARDING CORRECTIVE ACTION:**

Pending

**REGULATED SUBSTANCES RELEASED, AND THREATS TO HUMAN HEALTH AND ENVIRONMENT POSED BY THE RELEASE:**

This site has a known release of Vinyl chloride in groundwater at levels exceeding the reportable quantity. No human exposure via drinking water is suspected from this release. The nearest drinking water well is between 0.5 and 1 miles from the area affected by the release.

**REGULATED SUBSTANCES:**

Substance Name	GW	Soil	Substance Name	GW	Soil
Anthracene	<input type="checkbox"/>	<input checked="" type="checkbox"/>	Arsenic	<input checked="" type="checkbox"/>	<input type="checkbox"/>
Barium	<input checked="" type="checkbox"/>	<input type="checkbox"/>	Benzene	<input checked="" type="checkbox"/>	<input type="checkbox"/>
Benzo(a)anthracene	<input checked="" type="checkbox"/>	<input checked="" type="checkbox"/>	Benzo(a)pyrene	<input checked="" type="checkbox"/>	<input checked="" type="checkbox"/>
Benzo(b)fluoranthene	<input checked="" type="checkbox"/>	<input checked="" type="checkbox"/>	Benzo(k)fluoranthene	<input checked="" type="checkbox"/>	<input checked="" type="checkbox"/>
Chromium	<input checked="" type="checkbox"/>	<input type="checkbox"/>	Chrysene	<input type="checkbox"/>	<input checked="" type="checkbox"/>
Dibenzo(a,h)anthracene	<input type="checkbox"/>	<input checked="" type="checkbox"/>	Indeno(1,2,3-cd)pyrene	<input type="checkbox"/>	<input checked="" type="checkbox"/>
Lead	<input type="checkbox"/>	<input checked="" type="checkbox"/>	Lead	<input checked="" type="checkbox"/>	<input type="checkbox"/>
Trichlorofluoromethane	<input checked="" type="checkbox"/>	<input checked="" type="checkbox"/>	Vinyl chloride	<input checked="" type="checkbox"/>	<input type="checkbox"/>
Xylenes	<input checked="" type="checkbox"/>	<input checked="" type="checkbox"/>			

GEORGIA ENVIRONMENTAL PROTECTION DIVISION  
HAZARDOUS SITE INVENTORY

Site Number 10400

**SITE NAME:** Whitehall Street Wire Burning Site  
**LOCATION:** 675 Whitehall Street  
Atlanta, Fulton County, GA 30310

Latitude 33° 44' 32" N Longitude 84° 24' 33" W

**ACREAGE** 1.997  
**PARCEL NUMBER** 14-0108-0005-040-3

**DATE LISTED**  
10/5/1995

**LAST KNOWN PROPERTY OWNER:**

Georgia Power Co.  
241 Ralph McGill Blvd. NE; Bin 10221  
Atlanta, GA 30308



**STATUS OF CLEANUP ACTIVITIES:**

Hazardous Site Response Act cleanup levels have been met for source materials and soil. Identified responsible parties are unable or unwilling to conduct the required investigation and/or cleanup under the Hazardous Site Response Act for groundwater. EPD may perform these actions using state funding from the Hazardous Waste Trust Fund and may lien the property or pursue cost recovery.

**CLEANUP PRIORITY:** The Director has designated this site as a Class II

**GA EPD DIRECTOR'S DETERMINATION REGARDING CORRECTIVE ACTION:**

Pending

**REGULATED SUBSTANCES RELEASED, AND THREATS TO HUMAN HEALTH AND ENVIRONMENT POSED BY THE RELEASE:**

This site has a known release of Lead in soil at levels exceeding the reportable quantity. This site has unlimited access. The nearest resident individual is between 301 and 1000 feet from the area affected by the release.

**REGULATED SUBSTANCES:**

Substance Name	GW	Soil	Substance Name	GW	Soil
Chromium	<input checked="" type="checkbox"/>	<input type="checkbox"/>	Lead	<input type="checkbox"/>	<input checked="" type="checkbox"/>

GEORGIA ENVIRONMENTAL PROTECTION DIVISION  
HAZARDOUS SITE INVENTORY

Site Number 10401

**SITE NAME:** Forstmann & Company, Inc. (Old Burn Pit)  
**LOCATION:** 161 Nathaniel Drive  
East Dublin, Laurens County, GA 31021

Latitude 32° 32' 25" N Longitude 82° 53' 07" W

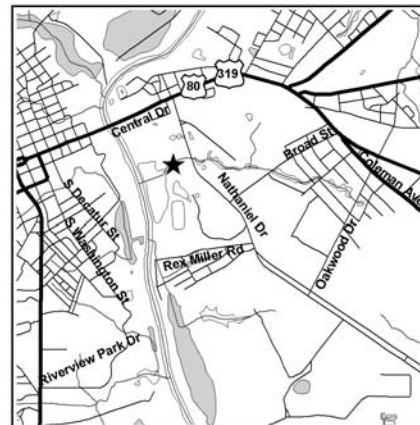
**ACREAGE** 242.04 **PARCEL NUMBER** E20D 001

**DATE LISTED**

10/20/1995

**LAST KNOWN PROPERTY OWNER:**

T & M International Trading LLC  
11900 Bellaire Blvd., Suite B  
Houston, TX 77072



**STATUS OF CLEANUP ACTIVITIES:**

Hazardous Site Response Act cleanup levels have been met for source materials, soil, and groundwater.

**CLEANUP PRIORITY:** The Director has designated this site as a Class II

**GA EPD DIRECTOR'S DETERMINATION REGARDING CORRECTIVE ACTION:**

Pending

**REGULATED SUBSTANCES RELEASED, AND THREATS TO HUMAN HEALTH AND ENVIRONMENT POSED BY THE RELEASE:**

This site has a known release of Trichloroethene in groundwater at levels exceeding the reportable quantity. No human exposure via drinking water is suspected from this release. The nearest drinking water well is less than 0.5 miles from the area affected by the release.

**REGULATED SUBSTANCES:**

Substance Name	GW	Soil	Substance Name	GW	Soil
Trichloroethene	<input checked="" type="checkbox"/>	<input checked="" type="checkbox"/>			

GEORGIA ENVIRONMENTAL PROTECTION DIVISION  
HAZARDOUS SITE INVENTORY

Site Number 10402

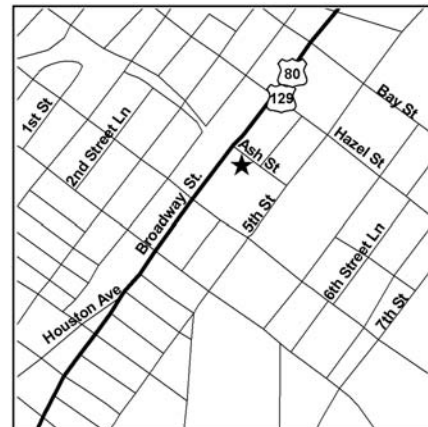
**SITE NAME:** Central of Georgia Railroad Company - Macon Site  
**LOCATION:** Ash St. and MLK Jr. Blvd.  
Macon, Bibb County, GA 31201

Latitude 32° 49' 26" N Longitude 83° 38' 04" W

ACREAGE	PARCEL NUMBER	DATE LISTED
0.34	Map Q8-2, RR easement in Blks SWC1	11/8/1995
0.33	Map Q8-2, RR easement in Blks SWC1	11/8/1995
0.33	Map Q8-2, RR easement in Blks SWC1	11/8/1995

**LAST KNOWN PROPERTY OWNER:**

Central of Georgia Railroad c/o Norfolk Southern  
Corp.  
1200 Peachtree St. NE, Box 13  
Atlanta, GA 30309



**STATUS OF CLEANUP ACTIVITIES:**

Cleanup activities are being conducted for source materials, soil, and groundwater.

**CLEANUP PRIORITY:** The Director has designated this site as a Class II

**GA EPD DIRECTOR'S DETERMINATION REGARDING CORRECTIVE ACTION:**

Pending

**REGULATED SUBSTANCES RELEASED, AND THREATS TO HUMAN HEALTH AND ENVIRONMENT POSED BY THE RELEASE:**

This site has a known release of Lead in soil at levels exceeding the reportable quantity. This site has unlimited access. The nearest resident individual is between 301 and 1000 feet from the area affected by the release.

**REGULATED SUBSTANCES:**

Substance Name	GW	Soil	Substance Name	GW	Soil
Lead	<input checked="" type="checkbox"/>	<input checked="" type="checkbox"/>			

GEORGIA ENVIRONMENTAL PROTECTION DIVISION  
HAZARDOUS SITE INVENTORY

Site Number 10404

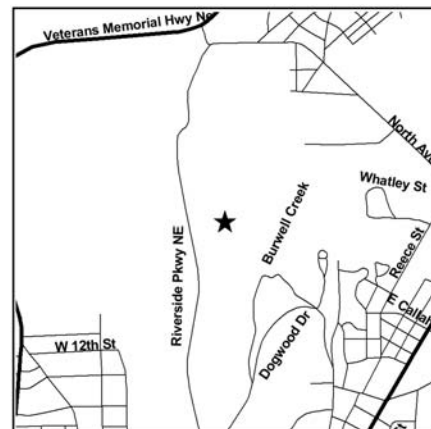
**SITE NAME:** Celanese Fiber Company  
**LOCATION:** Between Riverside Parkway and Burwell Creek  
Rome, Floyd County, GA 30161

Latitude 34° 16' 20" N Longitude 85° 10' 03" W

ACREAGE	PARCEL NUMBER	DATE LISTED
40.53	J13X 051	1/10/1996
7.24	J13X 050	1/10/1996

**LAST KNOWN PROPERTY OWNER:**

Environmental Rehab, LLC  
504 Riverside Pkwy, Suite 200  
Rome, GA 30161



**STATUS OF CLEANUP ACTIVITIES:**

Cleanup activities are being conducted for source materials, soil, and groundwater.

**CLEANUP PRIORITY:** The Director has designated this site as a Class II

**GA EPD DIRECTOR'S DETERMINATION REGARDING CORRECTIVE ACTION:**

Pending

**REGULATED SUBSTANCES RELEASED, AND THREATS TO HUMAN HEALTH AND ENVIRONMENT POSED BY THE RELEASE:**

This site has a known release of Arsenic in soil at levels exceeding the reportable quantity. This site has unlimited access. The nearest resident individual is between 301 and 1000 feet from the area affected by the release.

**REGULATED SUBSTANCES:**

Substance Name	GW	Soil	Substance Name	GW	Soil
Acetone	<input type="checkbox"/>	<input checked="" type="checkbox"/>	Anthracene	<input type="checkbox"/>	<input checked="" type="checkbox"/>
Arsenic	<input checked="" type="checkbox"/>	<input checked="" type="checkbox"/>	Barium	<input type="checkbox"/>	<input checked="" type="checkbox"/>
Benzo(a)anthracene	<input type="checkbox"/>	<input checked="" type="checkbox"/>	Benzo(a)pyrene	<input type="checkbox"/>	<input checked="" type="checkbox"/>
Benzo(b)fluoranthene	<input type="checkbox"/>	<input checked="" type="checkbox"/>	Beryllium	<input type="checkbox"/>	<input checked="" type="checkbox"/>
Chromium	<input type="checkbox"/>	<input checked="" type="checkbox"/>	Chrysene	<input type="checkbox"/>	<input checked="" type="checkbox"/>
Copper	<input type="checkbox"/>	<input checked="" type="checkbox"/>	Fluoranthene	<input type="checkbox"/>	<input checked="" type="checkbox"/>
Lead	<input type="checkbox"/>	<input checked="" type="checkbox"/>	Naphthalene	<input type="checkbox"/>	<input checked="" type="checkbox"/>
PCBs	<input type="checkbox"/>	<input checked="" type="checkbox"/>	Phenanthrene	<input type="checkbox"/>	<input checked="" type="checkbox"/>
Pyrene	<input type="checkbox"/>	<input checked="" type="checkbox"/>	Tetrachloroethene	<input type="checkbox"/>	<input checked="" type="checkbox"/>
Zinc	<input type="checkbox"/>	<input checked="" type="checkbox"/>			

GEORGIA ENVIRONMENTAL PROTECTION DIVISION  
HAZARDOUS SITE INVENTORY

Site Number 10405

**SITE NAME:** AMC International, Inc.  
**LOCATION:** 310 Brookhollow Industrial Boulevard  
Dalton, Whitfield County, GA 30721

Latitude 34° 42' 28" N Longitude 84° 57' 18" W

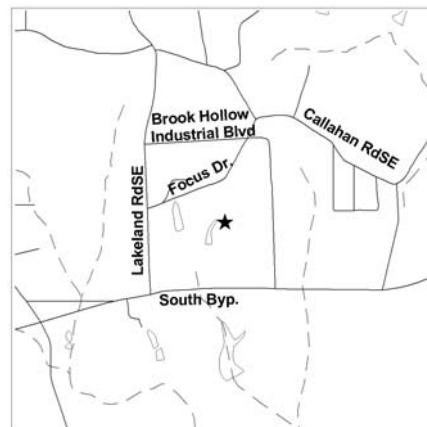
**ACREAGE** 4.58 **PARCEL NUMBER** 13-025-01-007

**DATE LISTED**

1/3/1996

**LAST KNOWN PROPERTY OWNER:**

AMC Whitfield Holdings, LLC  
1141 Crest Valley Drive  
Atlanta, GA 30327



**STATUS OF CLEANUP ACTIVITIES:**

Cleanup activities are being conducted for source materials, soil, and groundwater.

**CLEANUP PRIORITY:** The Director has designated this site as a Class V

**GA EPD DIRECTOR'S DETERMINATION REGARDING CORRECTIVE ACTION:**

The Director has determined that this site requires corrective action.

**REGULATED SUBSTANCES RELEASED, AND THREATS TO HUMAN HEALTH AND ENVIRONMENT POSED BY THE RELEASE:**

This site has a known release of Carbon tetrachloride in groundwater at levels exceeding the reportable quantity. No human exposure via drinking water is suspected from this release. The nearest drinking water well is less than 0.5 miles from the area affected by the release.

**REGULATED SUBSTANCES:**

Substance Name	GW	Soil	Substance Name	GW	Soil
1,1,1-Trichloroethane	<input checked="" type="checkbox"/>	<input checked="" type="checkbox"/>	1,1,2-Trichloroethane	<input checked="" type="checkbox"/>	<input checked="" type="checkbox"/>
1,1-Dichloroethane	<input type="checkbox"/>	<input checked="" type="checkbox"/>	1,1-Dichloroethene	<input checked="" type="checkbox"/>	<input checked="" type="checkbox"/>
1,2-Dichloroethane	<input checked="" type="checkbox"/>	<input checked="" type="checkbox"/>	1,4-Dioxane	<input checked="" type="checkbox"/>	<input type="checkbox"/>
Acetone	<input type="checkbox"/>	<input checked="" type="checkbox"/>	Carbon tetrachloride	<input checked="" type="checkbox"/>	<input checked="" type="checkbox"/>
Cis-1,2-Dichloroethene	<input checked="" type="checkbox"/>	<input type="checkbox"/>	Dichlorobromomethane	<input checked="" type="checkbox"/>	<input type="checkbox"/>
Dichloromethane	<input checked="" type="checkbox"/>	<input checked="" type="checkbox"/>	Ethylbenzene	<input type="checkbox"/>	<input checked="" type="checkbox"/>
Methyl ethyl ketone	<input type="checkbox"/>	<input checked="" type="checkbox"/>	Methyl isobutyl ketone	<input checked="" type="checkbox"/>	<input checked="" type="checkbox"/>
Styrene	<input type="checkbox"/>	<input checked="" type="checkbox"/>	Tetrachloroethene	<input checked="" type="checkbox"/>	<input checked="" type="checkbox"/>
Trichloroethene	<input checked="" type="checkbox"/>	<input checked="" type="checkbox"/>	Vinyl chloride	<input checked="" type="checkbox"/>	<input type="checkbox"/>
Xylenes	<input type="checkbox"/>	<input checked="" type="checkbox"/>			



GEORGIA ENVIRONMENTAL PROTECTION DIVISION  
HAZARDOUS SITE INVENTORY

Site Number 10406

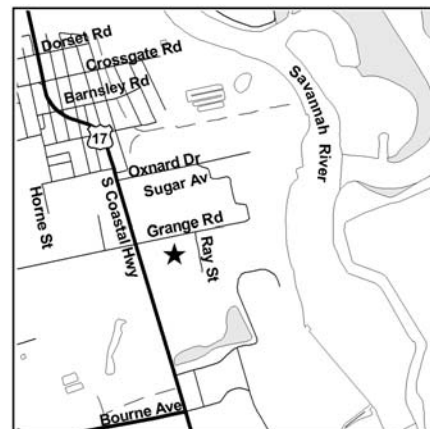
**SITE NAME:** McKenzie Tank Lines, Inc.  
**LOCATION:** 111 Grange Rd.  
Port Wentworth, Chatham County, GA 31407

Latitude 32° 08' 16" N Longitude 81° 09' 10" W

ACREAGE	PARCEL NUMBER	DATE LISTED
43.26	1-0729-01-009	1/5/1996
18.78	1-0729-01-007	1/5/1996

**LAST KNOWN PROPERTY OWNER:**

Georgia Ports Authority  
P. O. Box 2406  
Savannah, GA 31402



**STATUS OF CLEANUP ACTIVITIES:**

Cleanup activities are being conducted for source materials, soil, and groundwater.

**CLEANUP PRIORITY:** The Director has designated this site as a Class V

**GA EPD DIRECTOR'S DETERMINATION REGARDING CORRECTIVE ACTION:**

The Director has determined that this site requires corrective action.

**REGULATED SUBSTANCES RELEASED, AND THREATS TO HUMAN HEALTH AND ENVIRONMENT POSED BY THE RELEASE:**

This site has a known release of Vinyl chloride in groundwater at levels exceeding the reportable quantity. No human exposure via drinking water is suspected from this release. The nearest drinking water well is between 1 and 2 miles from the area affected by the release.

**REGULATED SUBSTANCES:**

Substance Name	GW	Soil	Substance Name	GW	Soil
1,1,1-Trichloroethane	<input checked="" type="checkbox"/>	<input type="checkbox"/>	1,1-Dichloroethane	<input checked="" type="checkbox"/>	<input type="checkbox"/>
1,1-Dichloroethene	<input checked="" type="checkbox"/>	<input checked="" type="checkbox"/>	Chloroethane	<input checked="" type="checkbox"/>	<input type="checkbox"/>
Chloroform	<input checked="" type="checkbox"/>	<input type="checkbox"/>	Cis-1,2-Dichloroethene	<input checked="" type="checkbox"/>	<input checked="" type="checkbox"/>
Dichloromethane	<input type="checkbox"/>	<input checked="" type="checkbox"/>	Tetrachloroethene	<input checked="" type="checkbox"/>	<input checked="" type="checkbox"/>
trans-1,2-Dichloroethene	<input checked="" type="checkbox"/>	<input checked="" type="checkbox"/>	Trichloroethene	<input checked="" type="checkbox"/>	<input checked="" type="checkbox"/>
Vinyl chloride	<input checked="" type="checkbox"/>	<input checked="" type="checkbox"/>			

GEORGIA ENVIRONMENTAL PROTECTION DIVISION  
HAZARDOUS SITE INVENTORY

Site Number 10415

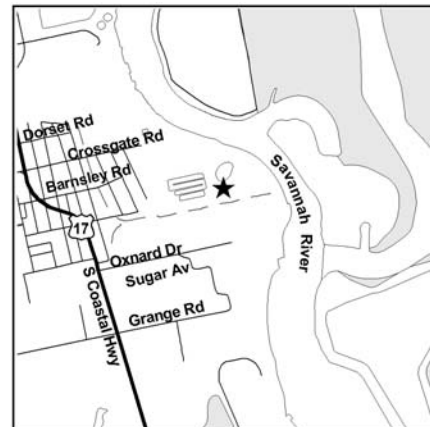
**SITE NAME:** Savannah Electric - Plant Kraft  
**LOCATION:** Crossgate Road  
Port Wentworth, Chatham County, GA 31407

Latitude 32° 08' 54" N Longitude 81° 08' 52" W

ACREAGE	PARCEL NUMBER	DATE LISTED
0.68	1-0727-01-004	5/10/1996
27.24	1-0727-01-003	5/10/1996
40.7	1-0727-01-001	5/10/1996

**LAST KNOWN PROPERTY OWNER:**

Georgia Power  
241 Ralph McGill Blvd., NE, BIN 10221  
Atlanta, GA 30309



**STATUS OF CLEANUP ACTIVITIES:**

Cleanup activities are being conducted for source materials, soil, and groundwater.

**CLEANUP PRIORITY:** The Director has designated this site as a Class V

**GA EPD DIRECTOR'S DETERMINATION REGARDING CORRECTIVE ACTION:**

The Director has determined that this site requires corrective action.

**REGULATED SUBSTANCES RELEASED, AND THREATS TO HUMAN HEALTH AND ENVIRONMENT POSED BY THE RELEASE:**

This site has a known release of Benzo(a)pyrene in groundwater at levels exceeding the reportable quantity. No human exposure via drinking water is suspected from this release. The nearest drinking water well is less than 0.5 miles from the area affected by the release.

This site has a known release of Benzo(a)pyrene in soil at levels exceeding the reportable quantity. This site has limited access. The nearest resident individual is less than 300 feet from the area affected by the release.

**REGULATED SUBSTANCES:**

Substance Name	GW	Soil	Substance Name	GW	Soil
Acenaphthene	<input type="checkbox"/>	<input checked="" type="checkbox"/>	Acenaphthylene	<input type="checkbox"/>	<input checked="" type="checkbox"/>
Anthracene	<input checked="" type="checkbox"/>	<input checked="" type="checkbox"/>	Arsenic	<input checked="" type="checkbox"/>	<input checked="" type="checkbox"/>
Barium	<input type="checkbox"/>	<input checked="" type="checkbox"/>	Benzo(a)anthracene	<input checked="" type="checkbox"/>	<input checked="" type="checkbox"/>
Benzo(a)pyrene	<input checked="" type="checkbox"/>	<input checked="" type="checkbox"/>	Benzo(b)fluoranthene	<input checked="" type="checkbox"/>	<input checked="" type="checkbox"/>
Benzo(ghi)perylene	<input checked="" type="checkbox"/>	<input checked="" type="checkbox"/>	Benzo(k)fluoranthene	<input type="checkbox"/>	<input checked="" type="checkbox"/>
Beryllium	<input type="checkbox"/>	<input checked="" type="checkbox"/>	Chrysene	<input checked="" type="checkbox"/>	<input checked="" type="checkbox"/>
Fluoranthene	<input checked="" type="checkbox"/>	<input checked="" type="checkbox"/>	Fluorene	<input checked="" type="checkbox"/>	<input checked="" type="checkbox"/>
Indeno(1,2,3-cd)pyrene	<input checked="" type="checkbox"/>	<input checked="" type="checkbox"/>	Naphthalene	<input checked="" type="checkbox"/>	<input type="checkbox"/>
Nickel	<input type="checkbox"/>	<input checked="" type="checkbox"/>	Phenanthrene	<input type="checkbox"/>	<input checked="" type="checkbox"/>
Pyrene	<input checked="" type="checkbox"/>	<input checked="" type="checkbox"/>	Thallium	<input type="checkbox"/>	<input checked="" type="checkbox"/>

GEORGIA ENVIRONMENTAL PROTECTION DIVISION  
HAZARDOUS SITE INVENTORY

Site Number 10422

**SITE NAME:** Stephenson Chemical Company  
**LOCATION:** 2444 West Point Road  
College Park, Fulton County, GA 30337

Latitude 33° 37' 45" N Longitude 84° 28' 09" W

**ACREAGE PARCEL NUMBER**

22.23 13 0036 LL1414

14.13 13 0036 LL1430

4.8 13 0036 LL1109

**DATE LISTED**

9/12/1996

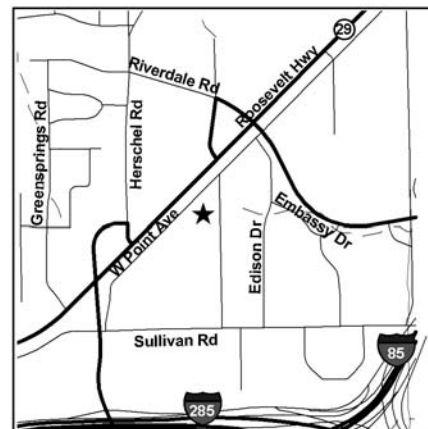
9/12/1996

9/12/1996

**LAST KNOWN PROPERTY OWNER:**

The Pound Company  
407 Pebblebrook Lane  
Canton, GA 30115

United Packers, LLC  
4600 East Lake Blvd.  
Birmingham, AL 35217



**STATUS OF CLEANUP ACTIVITIES:**

Identified responsible parties are unable or unwilling to conduct the required investigation and/or cleanup under the Hazardous Site Response Act for source materials, soil, and groundwater. EPD may perform these actions using state funding from the Hazardous Waste Trust Fund and may lien the property or pursue cost recovery.

**CLEANUP PRIORITY:** The Director has designated this site as a Class I

**GA EPD DIRECTOR'S DETERMINATION REGARDING CORRECTIVE ACTION:**

The Director has determined that this site requires corrective action.

**REGULATED SUBSTANCES RELEASED, AND THREATS TO HUMAN HEALTH AND ENVIRONMENT POSED BY THE RELEASE:**

This site has a known release of Lindane in groundwater at levels exceeding the reportable quantity. No human exposure via drinking water is suspected from this release. The nearest drinking water well is less than 0.5 miles from the area affected by the release.

**REGULATED SUBSTANCES:**

Substance Name	GW	Soil	Substance Name	GW	Soil
Aldrin	<input checked="" type="checkbox"/>	<input checked="" type="checkbox"/>	alpha-Benzenehexachloride	<input checked="" type="checkbox"/>	<input checked="" type="checkbox"/>
Benzene	<input checked="" type="checkbox"/>	<input type="checkbox"/>	beta-Benzenehexachloride	<input checked="" type="checkbox"/>	<input checked="" type="checkbox"/>
Chlordane	<input checked="" type="checkbox"/>	<input type="checkbox"/>	delta-Benzenehexachloride	<input checked="" type="checkbox"/>	<input checked="" type="checkbox"/>
Dieldrin	<input checked="" type="checkbox"/>	<input checked="" type="checkbox"/>	Ethylbenzene	<input checked="" type="checkbox"/>	<input checked="" type="checkbox"/>
Heptachlor	<input checked="" type="checkbox"/>	<input checked="" type="checkbox"/>	Heptachlor epoxide	<input checked="" type="checkbox"/>	<input checked="" type="checkbox"/>
Lindane	<input checked="" type="checkbox"/>	<input checked="" type="checkbox"/>	Toluene	<input checked="" type="checkbox"/>	<input type="checkbox"/>
Xylenes	<input checked="" type="checkbox"/>	<input checked="" type="checkbox"/>			

**GEORGIA ENVIRONMENTAL PROTECTION DIVISION  
HAZARDOUS SITE INVENTORY**

Site Number **10426**

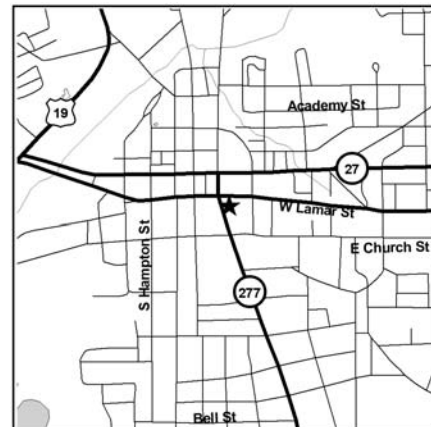
**SITE NAME:** Hoxsie's Cleaners (Former)  
**LOCATION:** 106 South Lee Street  
Americus, Sumter County, GA 31709

Latitude 32° 04' 18" N Longitude 84° 13' 56" W

**ACREAGE** 0.23 **PARCEL NUMBER** 7-8-26 **DATE LISTED** 12/20/1996

**LAST KNOWN PROPERTY OWNER:**

Clifford M. Fulghum  
PO Box 745  
Americus, GA 31709



EPD received notification of a release to the following property(s), and determined on the indicated date that the property should be sublisted as part of this site.

PARCEL NAME	ACREAGE	PARCEL NUMBER	DATE LISTED
City of Americus, 119/121 S. Lee Street	3.03	3-2-7	3/20/2011
Miller Auto Parts, Inc.	3.36	7-8-1	12/20/1996

**STATUS OF CLEANUP ACTIVITIES:**

Identified responsible parties are unable or unwilling to conduct the required investigation and/or cleanup under the Hazardous Site Response Act for source materials, soil, and groundwater. EPD may perform these actions using state funding from the Hazardous Waste Trust Fund and may lien the property or pursue cost recovery.

**CLEANUP PRIORITY:** The Director has designated this site as a Class I

**GA EPD DIRECTOR'S DETERMINATION REGARDING CORRECTIVE ACTION:**

The Director has determined that this site requires corrective action.

**REGULATED SUBSTANCES RELEASED, AND THREATS TO HUMAN HEALTH AND ENVIRONMENT POSED BY THE RELEASE:**

This site has a known release of Tetrachloroethene in groundwater at levels exceeding the reportable quantity. No human exposure via drinking water is suspected from this release. The nearest drinking water well is less than 0.5 miles from the area affected by the release.

This site has a known release of Tetrachloroethene in soil at levels exceeding the reportable quantity. This site has unlimited access. The nearest resident individual is less than 300 feet from the area affected by the release.

**REGULATED SUBSTANCES:**

Substance Name	GW	Soil	Substance Name	GW	Soil
Anthracene	<input type="checkbox"/>	<input checked="" type="checkbox"/>	Antimony	<input type="checkbox"/>	<input checked="" type="checkbox"/>
Arsenic	<input type="checkbox"/>	<input checked="" type="checkbox"/>	Barium	<input checked="" type="checkbox"/>	<input checked="" type="checkbox"/>
Benzene	<input type="checkbox"/>	<input checked="" type="checkbox"/>	Benzo(a)anthracene	<input type="checkbox"/>	<input checked="" type="checkbox"/>
Benzo(a)pyrene	<input type="checkbox"/>	<input checked="" type="checkbox"/>	Benzo(b)fluoranthene	<input type="checkbox"/>	<input checked="" type="checkbox"/>
Benzo(k)fluoranthene	<input type="checkbox"/>	<input checked="" type="checkbox"/>	Beryllium	<input type="checkbox"/>	<input checked="" type="checkbox"/>
bis(2-Ethylhexyl) phthalate	<input checked="" type="checkbox"/>	<input type="checkbox"/>	Chloroform	<input checked="" type="checkbox"/>	<input type="checkbox"/>
Chromium	<input type="checkbox"/>	<input checked="" type="checkbox"/>	Chrysene	<input type="checkbox"/>	<input checked="" type="checkbox"/>
Cis-1,2-Dichloroethene	<input checked="" type="checkbox"/>	<input checked="" type="checkbox"/>	Copper	<input type="checkbox"/>	<input checked="" type="checkbox"/>
Dieldrin	<input type="checkbox"/>	<input checked="" type="checkbox"/>	Ethylbenzene	<input type="checkbox"/>	<input checked="" type="checkbox"/>
Fluoranthene	<input type="checkbox"/>	<input checked="" type="checkbox"/>	Indeno(1,2,3-cd)pyrene	<input type="checkbox"/>	<input checked="" type="checkbox"/>
Lead	<input checked="" type="checkbox"/>	<input checked="" type="checkbox"/>	Mercury	<input type="checkbox"/>	<input checked="" type="checkbox"/>
Nickel	<input type="checkbox"/>	<input checked="" type="checkbox"/>	Phenanthrene	<input type="checkbox"/>	<input checked="" type="checkbox"/>
Pyrene	<input type="checkbox"/>	<input checked="" type="checkbox"/>	Silver	<input type="checkbox"/>	<input checked="" type="checkbox"/>

GEORGIA ENVIRONMENTAL PROTECTION DIVISION  
HAZARDOUS SITE INVENTORY

Site Number 10426

Tetrachloroethene	<input checked="" type="checkbox"/>	<input checked="" type="checkbox"/>	Toluene	<input type="checkbox"/>	<input checked="" type="checkbox"/>
Trichloroethene	<input checked="" type="checkbox"/>	<input checked="" type="checkbox"/>	Zinc	<input checked="" type="checkbox"/>	<input checked="" type="checkbox"/>

**GEORGIA ENVIRONMENTAL PROTECTION DIVISION  
HAZARDOUS SITE INVENTORY**

Site Number **10427**

**SITE NAME:** Vulcan Performance Chemicals (Former)  
**LOCATION:** 5544 Oakdale Road  
Smyrna, Cobb County, GA 30082

Latitude 33° 49' 09" N

Longitude 84° 30' 06" W

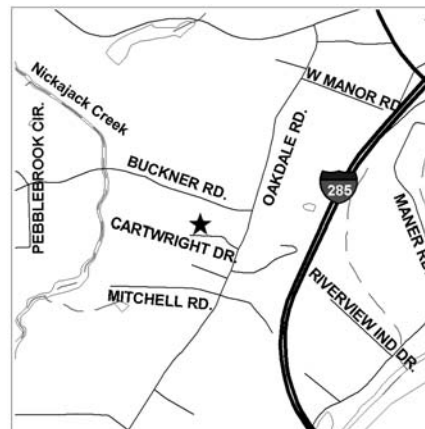
**ACREAGE** 59.6546 **PARCEL NUMBER** 17061400040

**DATE LISTED**

11/15/1996

**LAST KNOWN PROPERTY OWNER:**

Compass Chemical International LLC  
5544 Oakdale Road  
Smyrna, GA 30082



**STATUS OF CLEANUP ACTIVITIES:**

Cleanup activities are being conducted for source materials, soil, and groundwater.

**CLEANUP PRIORITY:** The Director has designated this site as a Class V

**GA EPD DIRECTOR'S DETERMINATION REGARDING CORRECTIVE ACTION:**

The Director has determined that this site requires corrective action.

**REGULATED SUBSTANCES RELEASED, AND THREATS TO HUMAN HEALTH AND ENVIRONMENT POSED BY THE RELEASE:**

This site has a known release of Vinyl Chloride in groundwater at levels exceeding the reportable quantity. No human exposure via drinking water is suspected from this release. The nearest drinking water well is less than 0.5 miles from the area affected by the release.

**REGULATED SUBSTANCES:**

Substance Name	GW	Soil	Substance Name	GW	Soil
1,1,1-Trichloroethane	<input checked="" type="checkbox"/>	<input type="checkbox"/>	1,1-Dichloroethane	<input checked="" type="checkbox"/>	<input checked="" type="checkbox"/>
1,1-Dichloroethene	<input checked="" type="checkbox"/>	<input checked="" type="checkbox"/>	1,2,4-Trichlorobenzene	<input checked="" type="checkbox"/>	<input type="checkbox"/>
1,2-Dichloroethane	<input checked="" type="checkbox"/>	<input type="checkbox"/>	1,2-Dichloropropane	<input checked="" type="checkbox"/>	<input type="checkbox"/>
2,4-Dimethylphenol	<input checked="" type="checkbox"/>	<input type="checkbox"/>	4-Chloro-3-methylphenol	<input checked="" type="checkbox"/>	<input type="checkbox"/>
Acetone	<input checked="" type="checkbox"/>	<input type="checkbox"/>	Arsenic	<input checked="" type="checkbox"/>	<input type="checkbox"/>
Benzene	<input checked="" type="checkbox"/>	<input type="checkbox"/>	bis(2-Ethylhexyl) phthalate	<input checked="" type="checkbox"/>	<input type="checkbox"/>
Cadmium	<input checked="" type="checkbox"/>	<input type="checkbox"/>	Chloroform	<input checked="" type="checkbox"/>	<input type="checkbox"/>
Chromium	<input checked="" type="checkbox"/>	<input type="checkbox"/>	Copper	<input checked="" type="checkbox"/>	<input type="checkbox"/>
Cumene	<input checked="" type="checkbox"/>	<input type="checkbox"/>	Dichlorobromomethane	<input checked="" type="checkbox"/>	<input type="checkbox"/>
Dichloroethyl ether	<input checked="" type="checkbox"/>	<input type="checkbox"/>	Dichloromethane	<input checked="" type="checkbox"/>	<input type="checkbox"/>
Ethylbenzene	<input checked="" type="checkbox"/>	<input type="checkbox"/>	Formaldehyde	<input checked="" type="checkbox"/>	<input type="checkbox"/>
Lead	<input checked="" type="checkbox"/>	<input checked="" type="checkbox"/>	Methyl chloride	<input checked="" type="checkbox"/>	<input type="checkbox"/>
Methyl ethyl ketone	<input checked="" type="checkbox"/>	<input type="checkbox"/>	Methyl isobutyl ketone	<input checked="" type="checkbox"/>	<input type="checkbox"/>
Naphthalene	<input checked="" type="checkbox"/>	<input type="checkbox"/>	Nickel	<input checked="" type="checkbox"/>	<input type="checkbox"/>
o-Cresol	<input checked="" type="checkbox"/>	<input type="checkbox"/>	p-Dichlorobenzene	<input checked="" type="checkbox"/>	<input type="checkbox"/>
Phenol	<input checked="" type="checkbox"/>	<input type="checkbox"/>	Tetrachloroethene	<input checked="" type="checkbox"/>	<input checked="" type="checkbox"/>
Toluene	<input checked="" type="checkbox"/>	<input type="checkbox"/>	trans-1,2-Dichloroethene	<input checked="" type="checkbox"/>	<input checked="" type="checkbox"/>
Trichloroethene	<input checked="" type="checkbox"/>	<input checked="" type="checkbox"/>	Vinyl chloride	<input checked="" type="checkbox"/>	<input checked="" type="checkbox"/>
Xylenes	<input checked="" type="checkbox"/>	<input type="checkbox"/>	Zinc	<input checked="" type="checkbox"/>	<input type="checkbox"/>

GEORGIA ENVIRONMENTAL PROTECTION DIVISION  
HAZARDOUS SITE INVENTORY

Site Number 10428

**SITE NAME:** Home Oil  
**LOCATION:** 223 Cherry Avenue  
Blakely, Early County, GA 39823

Latitude 31° 22' 40" N Longitude 84° 56' 42" W

**ACREAGE** 1.46 **PARCEL NUMBER** B006006011

**DATE LISTED**

1/24/1997

**LAST KNOWN PROPERTY OWNER:**

Home Oil Company, Inc.  
5744 E US Highway 84  
Ashford, AL 36312-4202

Thomas A. Shirley c/o Trustee of the Sarah Jo  
Shirley Family Trust



**STATUS OF CLEANUP ACTIVITIES:**

Cleanup activities are being conducted for source materials, soil, and groundwater.

**CLEANUP PRIORITY:** The Director has designated this site as a Class II

**GA EPD DIRECTOR'S DETERMINATION REGARDING CORRECTIVE ACTION:**

Pending

**REGULATED SUBSTANCES RELEASED, AND THREATS TO HUMAN HEALTH AND ENVIRONMENT POSED BY THE RELEASE:**

This site has a known release of Benzene in groundwater at levels exceeding the reportable quantity. No human exposure via drinking water is suspected from this release. The nearest drinking water well is less than 0.5 miles from the area affected by the release.

**REGULATED SUBSTANCES:**

Substance Name	GW	Soil	Substance Name	GW	Soil
Acenaphthene	<input checked="" type="checkbox"/>	<input type="checkbox"/>	Acenaphthylene	<input checked="" type="checkbox"/>	<input type="checkbox"/>
Anthracene	<input checked="" type="checkbox"/>	<input type="checkbox"/>	Benzene	<input checked="" type="checkbox"/>	<input checked="" type="checkbox"/>
Benzo(a)anthracene	<input checked="" type="checkbox"/>	<input type="checkbox"/>	Benzo(a)pyrene	<input checked="" type="checkbox"/>	<input type="checkbox"/>
Benzo(b)fluoranthene	<input checked="" type="checkbox"/>	<input type="checkbox"/>	Benzo(k)fluoranthene	<input checked="" type="checkbox"/>	<input type="checkbox"/>
Chrysene	<input checked="" type="checkbox"/>	<input type="checkbox"/>	Dibenzo(a,h)anthracene	<input checked="" type="checkbox"/>	<input type="checkbox"/>
Ethylbenzene	<input checked="" type="checkbox"/>	<input type="checkbox"/>	Fluoranthene	<input checked="" type="checkbox"/>	<input type="checkbox"/>
Fluorene	<input checked="" type="checkbox"/>	<input type="checkbox"/>	Naphthalene	<input checked="" type="checkbox"/>	<input type="checkbox"/>
Phenanthrene	<input checked="" type="checkbox"/>	<input type="checkbox"/>	Pyrene	<input checked="" type="checkbox"/>	<input type="checkbox"/>
Toluene	<input checked="" type="checkbox"/>	<input checked="" type="checkbox"/>	Xylenes	<input checked="" type="checkbox"/>	<input checked="" type="checkbox"/>

GEORGIA ENVIRONMENTAL PROTECTION DIVISION  
HAZARDOUS SITE INVENTORY

Site Number 10429

**SITE NAME:** ARAMARK Uniform Services  
**LOCATION:** 202 N. Cassidy Road  
Thomasville, Thomas County, GA 31792

Latitude 30° 50' 56" N Longitude 83° 59' 30" W

**ACREAGE** 2.78 **PARCEL NUMBER** 002 031004

**DATE LISTED**

1/24/1997

**LAST KNOWN PROPERTY OWNER:**

Delsac 1 Inc. c/o Ara Tex Service Inc.  
115 N. First Street  
Burbank, CA 91502



**STATUS OF CLEANUP ACTIVITIES:**

Cleanup activities are being conducted for source materials, soil, and groundwater.

**CLEANUP PRIORITY:** The Director has designated this site as a Class V

**GA EPD DIRECTOR'S DETERMINATION REGARDING CORRECTIVE ACTION:**

The Director has determined that this site requires corrective action.

**REGULATED SUBSTANCES RELEASED, AND THREATS TO HUMAN HEALTH AND ENVIRONMENT POSED BY THE RELEASE:**

This site has a known release of Vinyl chloride in groundwater at levels exceeding the reportable quantity. No human exposure via drinking water is suspected from this release. The nearest drinking water well is less than 0.5 miles from the area affected by the release.

This site has a known release of Tetrachloroethene in soil at levels exceeding the reportable quantity. This site has unlimited access. The nearest resident individual is less than 300 feet from the area affected by the release.

**REGULATED SUBSTANCES:**

Substance Name	GW	Soil	Substance Name	GW	Soil
Cis-1,2-Dichloroethene	<input checked="" type="checkbox"/>	<input checked="" type="checkbox"/>	Tetrachloroethene	<input checked="" type="checkbox"/>	<input checked="" type="checkbox"/>
Toluene	<input type="checkbox"/>	<input checked="" type="checkbox"/>	Trichloroethene	<input checked="" type="checkbox"/>	<input checked="" type="checkbox"/>
Vinyl chloride	<input checked="" type="checkbox"/>	<input checked="" type="checkbox"/>			



GEORGIA ENVIRONMENTAL PROTECTION DIVISION  
HAZARDOUS SITE INVENTORY

Site Number 10430

**SITE NAME:** Rental Uniform Service of Griffin  
**LOCATION:** 1156 Uniform Road  
Griffin, Spalding County, GA 30223

Latitude 33° 13' 31" N Longitude 84° 16' 45" W

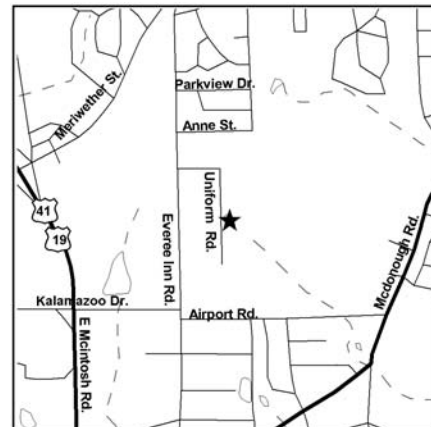
**ACREAGE** 6 **PARCEL NUMBER** 047A01006

**DATE LISTED**

3/19/1997

**LAST KNOWN PROPERTY OWNER:**

Rental Uniform Service of Griffin c/o Cintas Corp  
ATTN: ACCTG ASST - 90C [GROUP ID(IE NEG)]  
6800 Cintas Blvd.  
Cincinnati, OH 45040



**STATUS OF CLEANUP ACTIVITIES:**

Cleanup activities are being conducted for source materials, soil, and groundwater.

**CLEANUP PRIORITY:** The Director has designated this site as a Class V

**GA EPD DIRECTOR'S DETERMINATION REGARDING CORRECTIVE ACTION:**

The Director has determined that this site requires corrective action.

**REGULATED SUBSTANCES RELEASED, AND THREATS TO HUMAN HEALTH AND ENVIRONMENT POSED BY THE RELEASE:**

This site has a known release of Tetrachloroethene in groundwater at levels exceeding the reportable quantity. No human exposure via drinking water is suspected from this release. The nearest drinking water well is less than 0.5 miles from the area affected by the release.

**REGULATED SUBSTANCES:**

Substance Name	GW	Soil	Substance Name	GW	Soil
Cis-1,2-Dichloroethene	<input checked="" type="checkbox"/>	<input checked="" type="checkbox"/>	Tetrachloroethene	<input checked="" type="checkbox"/>	<input checked="" type="checkbox"/>
Toluene	<input type="checkbox"/>	<input checked="" type="checkbox"/>	trans-1,2-Dichloroethene	<input checked="" type="checkbox"/>	<input checked="" type="checkbox"/>
Trichloroethene	<input checked="" type="checkbox"/>	<input checked="" type="checkbox"/>	Vinyl chloride	<input checked="" type="checkbox"/>	<input checked="" type="checkbox"/>

GEORGIA ENVIRONMENTAL PROTECTION DIVISION  
HAZARDOUS SITE INVENTORY

Site Number 10437

**SITE NAME:** GIW Industries, Inc.  
**LOCATION:** 5000 Wrightsboro Road  
Grovetown, Columbia County, GA 30813

Latitude 33° 27' 25" N Longitude 82° 11' 17" W

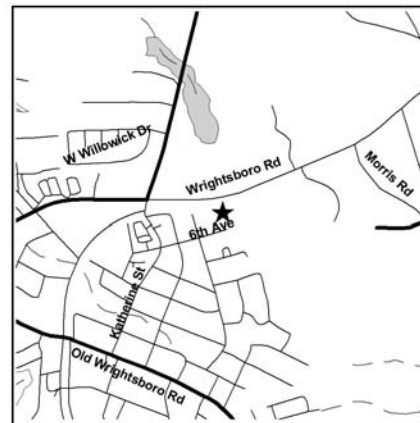
**ACREAGE** 93.62 **PARCEL NUMBER** 069 102

**DATE LISTED**

2/10/1997

**LAST KNOWN PROPERTY OWNER:**

GIW Industries, Inc.  
5000 Wrightsboro Road  
Grovetown, GA 30813



**STATUS OF CLEANUP ACTIVITIES:**

Cleanup activities are being conducted for source materials, soil, and groundwater.

**CLEANUP PRIORITY:** The Director has designated this site as a Class II

**GA EPD DIRECTOR'S DETERMINATION REGARDING CORRECTIVE ACTION:**

Pending

**REGULATED SUBSTANCES RELEASED, AND THREATS TO HUMAN HEALTH AND ENVIRONMENT POSED BY THE RELEASE:**

This site has a known release of Benzo(a)pyrene in groundwater at levels exceeding the reportable quantity. No human exposure via drinking water is suspected from this release. The nearest drinking water well is less than 0.5 miles from the area affected by the release.

**REGULATED SUBSTANCES:**

Substance Name	GW	Soil	Substance Name	GW	Soil
1,1-Dichloroethene	<input checked="" type="checkbox"/>	<input type="checkbox"/>	Acenaphthene	<input checked="" type="checkbox"/>	<input type="checkbox"/>
Anthracene	<input checked="" type="checkbox"/>	<input type="checkbox"/>	Benzo(a)pyrene	<input checked="" type="checkbox"/>	<input type="checkbox"/>
Chloroethane	<input checked="" type="checkbox"/>	<input type="checkbox"/>	Chromium	<input checked="" type="checkbox"/>	<input type="checkbox"/>
Dibenzo(a,h)anthracene	<input checked="" type="checkbox"/>	<input type="checkbox"/>	Fluoranthene	<input checked="" type="checkbox"/>	<input type="checkbox"/>
Fluorene	<input checked="" type="checkbox"/>	<input type="checkbox"/>	Lead	<input checked="" type="checkbox"/>	<input type="checkbox"/>
Naphthalene	<input checked="" type="checkbox"/>	<input type="checkbox"/>	Nickel	<input checked="" type="checkbox"/>	<input type="checkbox"/>
Pyrene	<input checked="" type="checkbox"/>	<input type="checkbox"/>	Tetrachloroethene	<input type="checkbox"/>	<input checked="" type="checkbox"/>
Vinyl chloride	<input checked="" type="checkbox"/>	<input type="checkbox"/>			

GEORGIA ENVIRONMENTAL PROTECTION DIVISION  
HAZARDOUS SITE INVENTORY

Site Number 10438

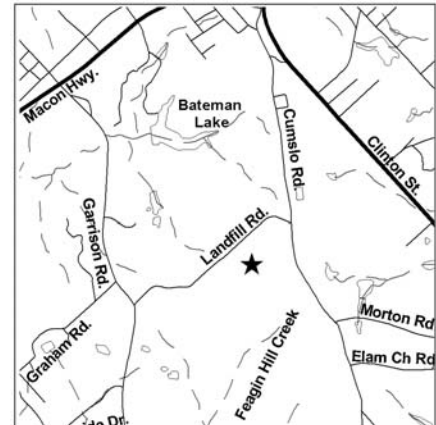
**SITE NAME:** Jones County Municipal Solid Waste Landfill  
**LOCATION:** Cumslo Road  
Gray, Jones County, GA 31032

Latitude 32° 59' 00" N Longitude 83° 32' 03" W

**ACREAGE** 91.18 **PARCEL NUMBER** J45 00 093 **DATE LISTED** 3/27/1997

**LAST KNOWN PROPERTY OWNER:**

Jones County  
P. O. Box 1359  
Gray, GA 31032



**STATUS OF CLEANUP ACTIVITIES:**

Cleanup activities are being conducted for source materials and groundwater.

**CLEANUP PRIORITY:** The Director has designated this site as a Class IV

**GA EPD DIRECTOR'S DETERMINATION REGARDING CORRECTIVE ACTION:**

The Director has determined that this site requires corrective action.

**REGULATED SUBSTANCES RELEASED, AND THREATS TO HUMAN HEALTH AND ENVIRONMENT POSED BY THE RELEASE:**

This site has a known release of Cadmium in groundwater at levels exceeding the reportable quantity. No human exposure via drinking water is suspected from this release. The nearest drinking water well is less than 0.5 miles from the area affected by the release.

**REGULATED SUBSTANCES:**

Substance Name	GW	Soil	Substance Name	GW	Soil
Barium	<input checked="" type="checkbox"/>	<input type="checkbox"/>	Cadmium	<input checked="" type="checkbox"/>	<input type="checkbox"/>
Nickel	<input checked="" type="checkbox"/>	<input type="checkbox"/>			

Site Number **10440**

Substance Name	GW	Soil	Substance Name	GW	Soil
Cis-1,2-Dichloroethene	<input checked="" type="checkbox"/>	<input type="checkbox"/>	Methyl chloride	<input checked="" type="checkbox"/>	<input type="checkbox"/>
Tetrachloroethene	<input checked="" type="checkbox"/>	<input checked="" type="checkbox"/>	Trichloroethene	<input checked="" type="checkbox"/>	<input type="checkbox"/>

GEORGIA ENVIRONMENTAL PROTECTION DIVISION  
HAZARDOUS SITE INVENTORY

Site Number 10441

**SITE NAME:** Cascade Springs Dry Cleaner  
**LOCATION:** 1180 Utoy Springs Rd.  
Atlanta, Fulton County, GA 30331

Latitude 33° 43' 18" N Longitude 84° 30' 23" W

**ACREAGE** 1.131 **PARCEL NUMBER** 14F-0010-LL-0632

**DATE LISTED**

4/2/1997

**LAST KNOWN PROPERTY OWNER:**

Sams Cores, Inc. c/o Cascade Growth LLC  
2668 Bonar Hall Path  
Duluth, GA 30097



**STATUS OF CLEANUP ACTIVITIES:**

Identified responsible parties are unable or unwilling to conduct the required investigation and/or cleanup under the Hazardous Site Response Act for source materials, soil, and groundwater. EPD may perform these actions using state funding from the Hazardous Waste Trust Fund and may lien the property or pursue cost recovery.

**CLEANUP PRIORITY:** The Director has designated this site as a Class I

**GA EPD DIRECTOR'S DETERMINATION REGARDING CORRECTIVE ACTION:**

The Director has determined that this site requires corrective action.

**REGULATED SUBSTANCES RELEASED, AND THREATS TO HUMAN HEALTH AND ENVIRONMENT POSED BY THE RELEASE:**

This site has a known release of Tetrachloroethene in groundwater at levels exceeding the reportable quantity. No human exposure via drinking water is suspected from this release. The nearest drinking water well is between 0.5 and 1 miles from the area affected by the release.

**REGULATED SUBSTANCES:**

Substance Name	GW	Soil	Substance Name	GW	Soil
Tetrachloroethene	<input checked="" type="checkbox"/>	<input checked="" type="checkbox"/>			

GEORGIA ENVIRONMENTAL PROTECTION DIVISION  
HAZARDOUS SITE INVENTORY

Site Number 10443

**SITE NAME:** Mindis Recycling-Shredding Division  
**LOCATION:** 2100 Spink Street  
Atlanta, Fulton County, GA 30318

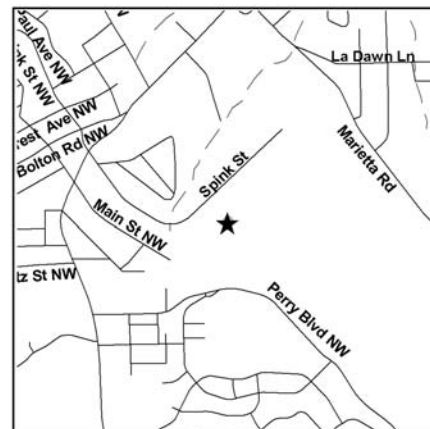
Latitude 33° 48' 32" N Longitude 84° 27' 48" W

**ACREAGE** 19.87 **PARCEL NUMBER** 17-0245-LL-058-8

**DATE LISTED** 6/15/1998

**LAST KNOWN PROPERTY OWNER:**

Ruth Yardum  
P. O. Box 5754  
Sherman Oaks, CA 91413



**STATUS OF CLEANUP ACTIVITIES:**

Although directed to by EPD, identified responsible parties are not currently performing the required investigation and/or cleanup under the Hazardous Site Response Act for source materials, soil, and groundwater. Enforcement is pending.

**CLEANUP PRIORITY:** The Director has designated this site as a Class II

**GA EPD DIRECTOR'S DETERMINATION REGARDING CORRECTIVE ACTION:**

Pending

**REGULATED SUBSTANCES RELEASED, AND THREATS TO HUMAN HEALTH AND ENVIRONMENT POSED BY THE RELEASE:**

This site has a known release of Lead in soil at levels exceeding the reportable quantity. This site has limited access. The nearest resident individual is between 301 and 1000 feet from the area affected by the release.

**REGULATED SUBSTANCES:**

Substance Name	GW	Soil	Substance Name	GW	Soil
Barium	<input type="checkbox"/>	<input checked="" type="checkbox"/>	bis(2-Ethylhexyl) phthalate	<input type="checkbox"/>	<input checked="" type="checkbox"/>
Chromium	<input type="checkbox"/>	<input checked="" type="checkbox"/>	Lead	<input checked="" type="checkbox"/>	<input checked="" type="checkbox"/>
Nickel	<input type="checkbox"/>	<input checked="" type="checkbox"/>	PCBs	<input type="checkbox"/>	<input checked="" type="checkbox"/>
Thallium	<input type="checkbox"/>	<input checked="" type="checkbox"/>	Toluene	<input type="checkbox"/>	<input checked="" type="checkbox"/>

GEORGIA ENVIRONMENTAL PROTECTION DIVISION  
HAZARDOUS SITE INVENTORY

Site Number 10445

**SITE NAME:** White County - Duke's Creek MSW Landfill  
**LOCATION:** Asbestos Road/Hwy 75 Alternate  
Cleveland, White County, GA 30528

Latitude 34° 40' 11" N

Longitude 83° 45' 39" W

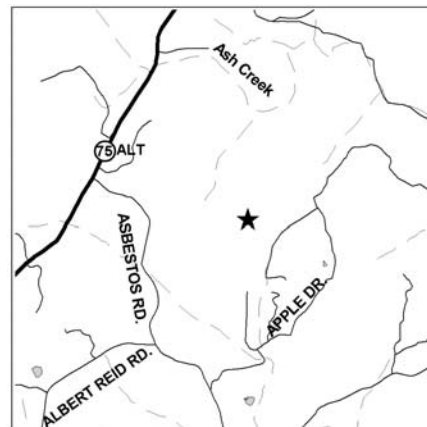
**ACREAGE** 28.4 **PARCEL NUMBER** 044 001

**DATE LISTED**

3/27/1997

**LAST KNOWN PROPERTY OWNER:**

White County Board of Commissioners  
59 South Main Street, Suite A  
Cleveland, GA 30528



**STATUS OF CLEANUP ACTIVITIES:**

Cleanup activities are being conducted for source materials and groundwater.

**CLEANUP PRIORITY:** The Director has designated this site as a Class IV

**GA EPD DIRECTOR'S DETERMINATION REGARDING CORRECTIVE ACTION:**

The Director has determined that this site requires corrective action.

**REGULATED SUBSTANCES RELEASED, AND THREATS TO HUMAN HEALTH AND ENVIRONMENT POSED BY THE RELEASE:**

This site has a known release of Vinyl chloride in groundwater at levels exceeding the reportable quantity. No human exposure via drinking water is suspected from this release. The nearest drinking water well is between 0.5 and 1 miles from the area affected by the release.

**REGULATED SUBSTANCES:**

Substance Name	GW	Soil	Substance Name	GW	Soil
1,1,1-Trichloroethane	<input checked="" type="checkbox"/>	<input type="checkbox"/>	1,1-Dichloroethane	<input checked="" type="checkbox"/>	<input type="checkbox"/>
1,1-Dichloroethene	<input checked="" type="checkbox"/>	<input type="checkbox"/>	Arsenic	<input checked="" type="checkbox"/>	<input type="checkbox"/>
Barium	<input checked="" type="checkbox"/>	<input type="checkbox"/>	Benzene	<input checked="" type="checkbox"/>	<input type="checkbox"/>
Beryllium	<input checked="" type="checkbox"/>	<input type="checkbox"/>	Chromium	<input checked="" type="checkbox"/>	<input type="checkbox"/>
Copper	<input checked="" type="checkbox"/>	<input type="checkbox"/>	Cyanides (soluble salts and complexes) n.o.s.	<input checked="" type="checkbox"/>	<input type="checkbox"/>
Dichloromethane	<input checked="" type="checkbox"/>	<input type="checkbox"/>	Lead	<input checked="" type="checkbox"/>	<input type="checkbox"/>
Mercury	<input checked="" type="checkbox"/>	<input type="checkbox"/>	Naphthalene	<input checked="" type="checkbox"/>	<input type="checkbox"/>
Nickel	<input checked="" type="checkbox"/>	<input type="checkbox"/>	p-Dichlorobenzene	<input checked="" type="checkbox"/>	<input type="checkbox"/>
Vinyl chloride	<input checked="" type="checkbox"/>	<input type="checkbox"/>	Zinc	<input checked="" type="checkbox"/>	<input type="checkbox"/>

GEORGIA ENVIRONMENTAL PROTECTION DIVISION  
HAZARDOUS SITE INVENTORY

Site Number 10446

**SITE NAME:** Macon County SR 49 North MSWL  
**LOCATION:** SR 49 North  
Oglethorpe, Macon County, GA 31068

Latitude 32° 21' 53" N

Longitude 84° 01' 10" W

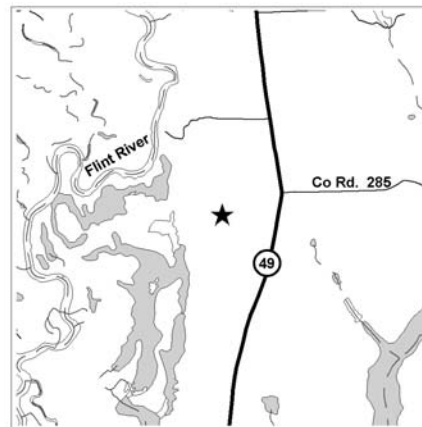
**ACREAGE** 80.43 **PARCEL NUMBER** 10580 0006

**DATE LISTED**

3/27/1997

**LAST KNOWN PROPERTY OWNER:**

Macon County Board of Commissioners  
Post Office Box 297  
Oglethorpe, GA 31068



**STATUS OF CLEANUP ACTIVITIES:**

Cleanup activities are being conducted for source materials and groundwater.

**CLEANUP PRIORITY:** The Director has designated this site as a Class IV

**GA EPD DIRECTOR'S DETERMINATION REGARDING CORRECTIVE ACTION:**

The Director has determined that this site requires corrective action.

**REGULATED SUBSTANCES RELEASED, AND THREATS TO HUMAN HEALTH AND ENVIRONMENT POSED BY THE RELEASE:**

This site has a known release of Mercury in groundwater at levels exceeding the reportable quantity. No human exposure via drinking water is suspected from this release. The nearest drinking water well is less than 0.5 miles from the area affected by the release.

**REGULATED SUBSTANCES:**

Substance Name	GW	Soil	Substance Name	GW	Soil
1,1-Dichloroethane	<input checked="" type="checkbox"/>	<input type="checkbox"/>	Antimony	<input checked="" type="checkbox"/>	<input type="checkbox"/>
Arsenic	<input checked="" type="checkbox"/>	<input type="checkbox"/>	Cis-1,2-Dichloroethene	<input checked="" type="checkbox"/>	<input type="checkbox"/>
Dichloromethane	<input checked="" type="checkbox"/>	<input type="checkbox"/>	Mercury	<input checked="" type="checkbox"/>	<input type="checkbox"/>
Tetrachloroethene	<input checked="" type="checkbox"/>	<input type="checkbox"/>	Trichloroethene	<input checked="" type="checkbox"/>	<input type="checkbox"/>
Vinyl chloride	<input checked="" type="checkbox"/>	<input type="checkbox"/>			



GEORGIA ENVIRONMENTAL PROTECTION DIVISION  
HAZARDOUS SITE INVENTORY

Site Number 10447

**SITE NAME:** Dougherty Co. - Fleming Rd. MSW Landfill  
**LOCATION:** 3600 Fleming Road  
Albany, Dougherty County, GA 31705

Latitude 31° 31' 58" N

Longitude 84° 01' 42" W

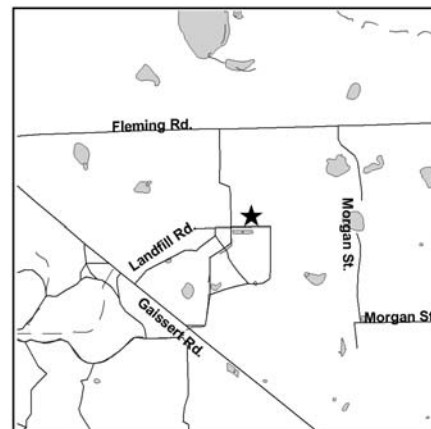
**ACREAGE** 534.94 **PARCEL NUMBER** 00120/00001/03A

**DATE LISTED**

3/27/1997

**LAST KNOWN PROPERTY OWNER:**

Dougherty County Board of Commissioners  
222 Pine Ave, Suite 540  
Albany, GA 31701



**STATUS OF CLEANUP ACTIVITIES:**

Cleanup activities are being conducted for source materials and groundwater.

**CLEANUP PRIORITY:** The Director has designated this site as a Class IV

**GA EPD DIRECTOR'S DETERMINATION REGARDING CORRECTIVE ACTION:**

The Director has determined that this site requires corrective action.

**REGULATED SUBSTANCES RELEASED, AND THREATS TO HUMAN HEALTH AND ENVIRONMENT POSED BY THE RELEASE:**

This site has a known release of Vinyl chloride in groundwater at levels exceeding the reportable quantity. No human exposure via drinking water is suspected from this release. The nearest drinking water well is less than 0.5 miles from the area affected by the release.

**REGULATED SUBSTANCES:**

Substance Name	GW	Soil	Substance Name	GW	Soil
1,1,1-Trichloroethane	<input checked="" type="checkbox"/>	<input type="checkbox"/>	1,1-Dichloroethane	<input checked="" type="checkbox"/>	<input type="checkbox"/>
1,1-Dichloroethene	<input checked="" type="checkbox"/>	<input type="checkbox"/>	Barium	<input checked="" type="checkbox"/>	<input type="checkbox"/>
Benzene	<input checked="" type="checkbox"/>	<input type="checkbox"/>	Chloroethane	<input checked="" type="checkbox"/>	<input type="checkbox"/>
Chromium	<input checked="" type="checkbox"/>	<input type="checkbox"/>	Cis-1,2-Dichloroethene	<input checked="" type="checkbox"/>	<input type="checkbox"/>
Nickel	<input checked="" type="checkbox"/>	<input type="checkbox"/>	Toluene	<input checked="" type="checkbox"/>	<input type="checkbox"/>
Vinyl chloride	<input checked="" type="checkbox"/>	<input type="checkbox"/>	Xylenes	<input checked="" type="checkbox"/>	<input type="checkbox"/>
Zinc	<input checked="" type="checkbox"/>	<input type="checkbox"/>			

GEORGIA ENVIRONMENTAL PROTECTION DIVISION  
HAZARDOUS SITE INVENTORY

Site Number 10448

**SITE NAME:** Spalding County - Yamacraw Road MSWL  
**LOCATION:** 350 Parham Road  
Griffin, Spalding County, GA 30223

Latitude 33° 15' 27" N

Longitude 84° 09' 34" W

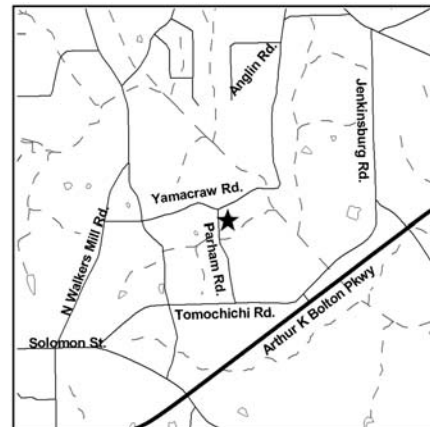
**ACREAGE** 97.93 **PARCEL NUMBER** 214 01019

**DATE LISTED**

3/27/1997

**LAST KNOWN PROPERTY OWNER:**

Grace C. Lewis  
66 Tomochichi Road  
Griffin, GA 30223



**STATUS OF CLEANUP ACTIVITIES:**

Cleanup activities are being conducted for source materials and groundwater.

**CLEANUP PRIORITY:** The Director has designated this site as a Class IV

**GA EPD DIRECTOR'S DETERMINATION REGARDING CORRECTIVE ACTION:**

The Director has determined that this site requires corrective action.

**REGULATED SUBSTANCES RELEASED, AND THREATS TO HUMAN HEALTH AND ENVIRONMENT POSED BY THE RELEASE:**

This site has a known release of Lead in groundwater at levels exceeding the reportable quantity. No human exposure via drinking water is suspected from this release. The nearest drinking water well is less than 0.5 miles from the area affected by the release.

**REGULATED SUBSTANCES:**

Substance Name	GW	Soil	Substance Name	GW	Soil
1,1-Dichloroethane	<input checked="" type="checkbox"/>	<input type="checkbox"/>	Barium	<input checked="" type="checkbox"/>	<input type="checkbox"/>
Chlorobenzene	<input checked="" type="checkbox"/>	<input type="checkbox"/>	Cis-1,2-Dichloroethene	<input checked="" type="checkbox"/>	<input type="checkbox"/>
Dichloromethane	<input checked="" type="checkbox"/>	<input type="checkbox"/>	Lead	<input checked="" type="checkbox"/>	<input type="checkbox"/>
p-Dichlorobenzene	<input checked="" type="checkbox"/>	<input type="checkbox"/>	Thallium	<input checked="" type="checkbox"/>	<input type="checkbox"/>
Zinc	<input checked="" type="checkbox"/>	<input type="checkbox"/>			

GEORGIA ENVIRONMENTAL PROTECTION DIVISION  
HAZARDOUS SITE INVENTORY

Site Number 10449

**SITE NAME:** Griffin - Shoal Creek Road Landfill  
**LOCATION:** 281 Shoal Creek Road  
Griffin, Spalding County, GA 30223

Latitude 33° 15' 10" N Longitude 84° 22' 33" W

ACREAGE	PARCEL NUMBER	DATE LISTED
430.2	268 01010	3/27/1997
64.41	269 01001	3/27/1997

**LAST KNOWN PROPERTY OWNER:**

County of Spalding & City of Griffin  
P. O. Box 1087  
Griffin, GA 30224



**STATUS OF CLEANUP ACTIVITIES:**

Cleanup activities are being conducted for source materials and groundwater.

**CLEANUP PRIORITY:** The Director has designated this site as a Class IV

**GA EPD DIRECTOR'S DETERMINATION REGARDING CORRECTIVE ACTION:**

The Director has determined that this site requires corrective action.

**REGULATED SUBSTANCES RELEASED, AND THREATS TO HUMAN HEALTH AND ENVIRONMENT POSED BY THE RELEASE:**

This site has a known release of Vinyl chloride in groundwater at levels exceeding the reportable quantity. No human exposure via drinking water is suspected from this release. The nearest drinking water well is less than 0.5 miles from the area affected by the release.

**REGULATED SUBSTANCES:**

Substance Name	GW	Soil	Substance Name	GW	Soil
1,1-Dichloroethane	<input checked="" type="checkbox"/>	<input type="checkbox"/>	Barium	<input checked="" type="checkbox"/>	<input type="checkbox"/>
Benzene	<input checked="" type="checkbox"/>	<input type="checkbox"/>	Cis-1,2-Dichloroethene	<input checked="" type="checkbox"/>	<input type="checkbox"/>
p-Dichlorobenzene	<input checked="" type="checkbox"/>	<input type="checkbox"/>	Tetrachloroethene	<input checked="" type="checkbox"/>	<input type="checkbox"/>
Trichloroethene	<input checked="" type="checkbox"/>	<input type="checkbox"/>	Vinyl chloride	<input checked="" type="checkbox"/>	<input type="checkbox"/>

GEORGIA ENVIRONMENTAL PROTECTION DIVISION  
HAZARDOUS SITE INVENTORY

Site Number 10450

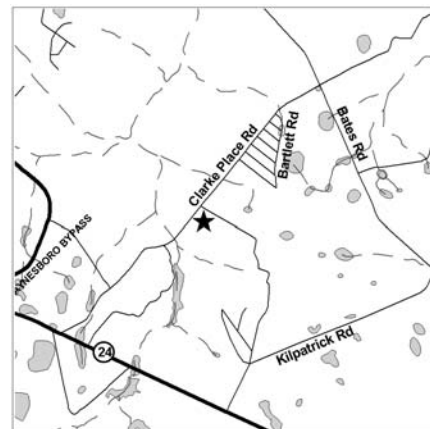
**SITE NAME:** Burke County Landfill  
**LOCATION:** 804 Landfill Road  
Waynesboro, Burke County, GA 30830

Latitude 33° 04' 48" N Longitude 81° 57' 55" W

**ACREAGE** 52.09 **PARCEL NUMBER** 082 043 **DATE LISTED** 3/27/1997

**LAST KNOWN PROPERTY OWNER:**

Burke County Board of Commissioners  
P.O. Box 62  
Waynesboro, GA 30830-0000



**STATUS OF CLEANUP ACTIVITIES:**

Cleanup activities are being conducted for source materials and groundwater.

**CLEANUP PRIORITY:** The Director has designated this site as a Class IV

**GA EPD DIRECTOR'S DETERMINATION REGARDING CORRECTIVE ACTION:**

The Director has determined that this site requires corrective action.

**REGULATED SUBSTANCES RELEASED, AND THREATS TO HUMAN HEALTH AND ENVIRONMENT POSED BY THE RELEASE:**

This site has a known release of Dichloromethane in groundwater at levels exceeding the reportable quantity. This release has resulted in known human exposure greater than or equal to the MCL for Dichloromethane.

**REGULATED SUBSTANCES:**

Substance Name	GW	Soil	Substance Name	GW	Soil
1,1-Dichloroethane	<input checked="" type="checkbox"/>	<input type="checkbox"/>	Barium	<input checked="" type="checkbox"/>	<input type="checkbox"/>
Benzene	<input checked="" type="checkbox"/>	<input type="checkbox"/>	Chlorobenzene	<input checked="" type="checkbox"/>	<input type="checkbox"/>
Cis-1,2-Dichloroethene	<input checked="" type="checkbox"/>	<input type="checkbox"/>	Copper	<input checked="" type="checkbox"/>	<input type="checkbox"/>
Dichloromethane	<input checked="" type="checkbox"/>	<input type="checkbox"/>	Nickel	<input checked="" type="checkbox"/>	<input type="checkbox"/>
Tetrachloroethene	<input checked="" type="checkbox"/>	<input type="checkbox"/>	Trichloroethene	<input checked="" type="checkbox"/>	<input type="checkbox"/>
Vinyl chloride	<input checked="" type="checkbox"/>	<input type="checkbox"/>	Xylenes	<input checked="" type="checkbox"/>	<input type="checkbox"/>

GEORGIA ENVIRONMENTAL PROTECTION DIVISION  
HAZARDOUS SITE INVENTORY

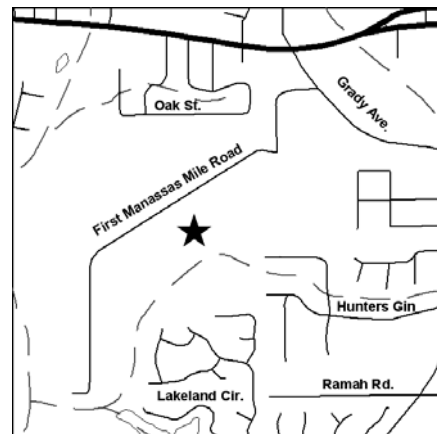
Site Number 10451

**SITE NAME:** Fayette County - 1st Manassas Mile Road MSWLF  
**LOCATION:** 1st Manassas Mile Road  
Fayetteville, Fayette County, GA 30214

Latitude 33° 26' 18" N Longitude 84° 28' 36" W

ACREAGE	PARCEL NUMBER	DATE LISTED
16.8	0516 005	3/27/1997
26.5	0522 020	3/27/1997
6.8	0523 080A	3/27/1997
33	0522 017	3/27/1997
167.3	0522 049	3/27/1997

**LAST KNOWN PROPERTY OWNER:**



Fayette County  
140 Stonewall Avenue West, Ste 100  
Fayetteville, GA 30214

Glass Missouri c/o Charles Jones  
101 Morning Creek Lane  
Fayetteville, GA 30214

**STATUS OF CLEANUP ACTIVITIES:**

Cleanup activities are being conducted for source materials and groundwater.

**CLEANUP PRIORITY:** The Director has designated this site as a Class IV

**GA EPD DIRECTOR'S DETERMINATION REGARDING CORRECTIVE ACTION:**

The Director has determined that this site requires corrective action.

**REGULATED SUBSTANCES RELEASED, AND THREATS TO HUMAN HEALTH AND ENVIRONMENT POSED BY THE RELEASE:**

This site has a known release of Vinyl chloride in groundwater at levels exceeding the reportable quantity. No human exposure via drinking water is suspected from this release. The nearest drinking water well is less than 0.5 miles from the area affected by the release.

**REGULATED SUBSTANCES:**

Substance Name	GW	Soil	Substance Name	GW	Soil
1,1-Dichloroethane	<input checked="" type="checkbox"/>	<input type="checkbox"/>	1,1-Dichloroethene	<input checked="" type="checkbox"/>	<input type="checkbox"/>
1,2-Dichloroethane	<input checked="" type="checkbox"/>	<input type="checkbox"/>	Barium	<input checked="" type="checkbox"/>	<input type="checkbox"/>
Benzene	<input checked="" type="checkbox"/>	<input type="checkbox"/>	Cadmium	<input checked="" type="checkbox"/>	<input type="checkbox"/>
Chlorobenzene	<input checked="" type="checkbox"/>	<input type="checkbox"/>	Chloroethane	<input checked="" type="checkbox"/>	<input type="checkbox"/>
Chloroform	<input checked="" type="checkbox"/>	<input type="checkbox"/>	Cis-1,2-Dichloroethene	<input checked="" type="checkbox"/>	<input type="checkbox"/>
Copper	<input checked="" type="checkbox"/>	<input type="checkbox"/>	Dichlorodifluoromethane	<input checked="" type="checkbox"/>	<input type="checkbox"/>
Dichloromethane	<input checked="" type="checkbox"/>	<input type="checkbox"/>	Ethylbenzene	<input checked="" type="checkbox"/>	<input type="checkbox"/>
Lead	<input checked="" type="checkbox"/>	<input type="checkbox"/>	Nickel	<input checked="" type="checkbox"/>	<input type="checkbox"/>
p-Dichlorobenzene	<input checked="" type="checkbox"/>	<input type="checkbox"/>	Tetrachloroethene	<input checked="" type="checkbox"/>	<input type="checkbox"/>
Toluene	<input checked="" type="checkbox"/>	<input type="checkbox"/>	Trichloroethene	<input checked="" type="checkbox"/>	<input type="checkbox"/>
Vinyl chloride	<input checked="" type="checkbox"/>	<input type="checkbox"/>	Xylenes	<input checked="" type="checkbox"/>	<input type="checkbox"/>
Zinc	<input checked="" type="checkbox"/>	<input type="checkbox"/>			

GEORGIA ENVIRONMENTAL PROTECTION DIVISION  
HAZARDOUS SITE INVENTORY

Site Number 10452

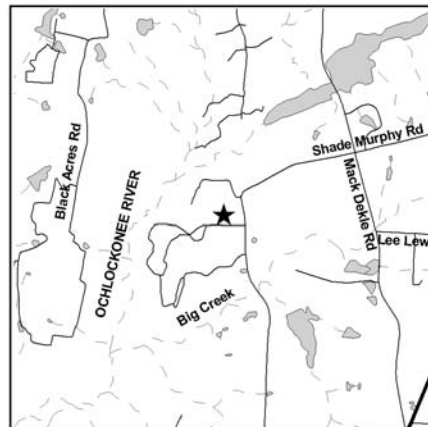
**SITE NAME:** Colquitt Co. - CR 15, Sunset, Phase I MSWLF  
**LOCATION:** 1816 Shade Murphy Road  
Moultrie, Colquitt County, GA 31768

Latitude 31° 05' 28" N Longitude 83° 50' 43" W

ACREAGE	PARCEL NUMBER	DATE LISTED
47.03	C032 034J	3/27/1997
16.26	C032 032C	3/27/1997
84.99	C032 035	3/27/1997

**LAST KNOWN PROPERTY OWNER:**

Colquitt County  
Post Office Box 517  
Moultrie, GA 31776



**STATUS OF CLEANUP ACTIVITIES:**

Cleanup activities are being conducted for source materials and groundwater.

**CLEANUP PRIORITY:** The Director has designated this site as a Class IV

**GA EPD DIRECTOR'S DETERMINATION REGARDING CORRECTIVE ACTION:**

The Director has determined that this site requires corrective action.

**REGULATED SUBSTANCES RELEASED, AND THREATS TO HUMAN HEALTH AND ENVIRONMENT POSED BY THE RELEASE:**

This site has a known release of Vinyl chloride in groundwater at levels exceeding the reportable quantity. No human exposure via drinking water is suspected from this release. The nearest drinking water well is less than 0.5 miles from the area affected by the release.

**REGULATED SUBSTANCES:**

Substance Name	GW	Soil	Substance Name	GW	Soil
1,1-Dichloroethane	<input checked="" type="checkbox"/>	<input type="checkbox"/>	1,1-Dichloroethene	<input checked="" type="checkbox"/>	<input type="checkbox"/>
Arsenic	<input checked="" type="checkbox"/>	<input type="checkbox"/>	Barium	<input checked="" type="checkbox"/>	<input type="checkbox"/>
Benzene	<input checked="" type="checkbox"/>	<input type="checkbox"/>	Beryllium	<input checked="" type="checkbox"/>	<input type="checkbox"/>
bis(2-Ethylhexyl) phthalate	<input checked="" type="checkbox"/>	<input type="checkbox"/>	Chlorobenzene	<input checked="" type="checkbox"/>	<input type="checkbox"/>
Cis-1,2-Dichloroethene	<input checked="" type="checkbox"/>	<input type="checkbox"/>	Cyanides (soluble salts and complexes) n.o.s.	<input checked="" type="checkbox"/>	<input type="checkbox"/>
Dibromochloropropane	<input checked="" type="checkbox"/>	<input type="checkbox"/>	Ethylene dibromide	<input checked="" type="checkbox"/>	<input type="checkbox"/>
Naphthalene	<input checked="" type="checkbox"/>	<input type="checkbox"/>	p-Cresol	<input checked="" type="checkbox"/>	<input type="checkbox"/>
Vinyl chloride	<input checked="" type="checkbox"/>	<input type="checkbox"/>	Xylenes	<input checked="" type="checkbox"/>	<input type="checkbox"/>

GEORGIA ENVIRONMENTAL PROTECTION DIVISION  
HAZARDOUS SITE INVENTORY

Site Number 10453

**SITE NAME:** Lowndes County-State Road 31 MSWL  
**LOCATION:** State Road 31  
Clyattville, Lowndes County, GA 31601

Latitude 30° 40' 35" N Longitude 83° 19' 21" W

**ACREAGE PARCEL NUMBER**

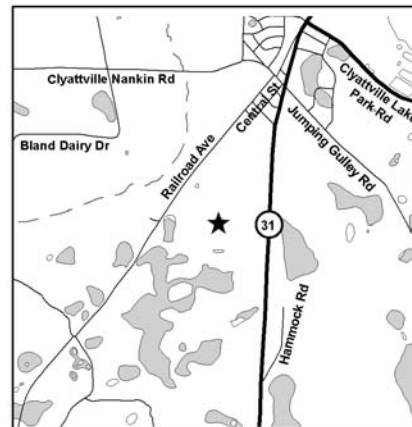
32.02 0098 003  
154.01 0098 004

**DATE LISTED**

3/27/1997  
3/27/1997

**LAST KNOWN PROPERTY OWNER:**

Lowndes County Board of Commissioners  
325 West Savannah Ave.  
Valdosta, GA 31603



**STATUS OF CLEANUP ACTIVITIES:**

Cleanup activities are being conducted for source materials and groundwater.

**CLEANUP PRIORITY:** The Director has designated this site as a Class IV

**GA EPD DIRECTOR'S DETERMINATION REGARDING CORRECTIVE ACTION:**

The Director has determined that this site requires corrective action.

**REGULATED SUBSTANCES RELEASED, AND THREATS TO HUMAN HEALTH AND ENVIRONMENT POSED BY THE RELEASE:**

This site has a known release of Mercury in groundwater at levels exceeding the reportable quantity. No human exposure via drinking water is suspected from this release. The nearest drinking water well is less than 0.5 miles from the area affected by the release.

**REGULATED SUBSTANCES:**

Substance Name	GW	Soil	Substance Name	GW	Soil
1,1-Dichloroethane	<input checked="" type="checkbox"/>	<input type="checkbox"/>	Arsenic	<input checked="" type="checkbox"/>	<input type="checkbox"/>
Barium	<input checked="" type="checkbox"/>	<input type="checkbox"/>	Benzene	<input checked="" type="checkbox"/>	<input type="checkbox"/>
Beryllium	<input checked="" type="checkbox"/>	<input type="checkbox"/>	Cis-1,2-Dichloroethene	<input checked="" type="checkbox"/>	<input type="checkbox"/>
Dichloromethane	<input checked="" type="checkbox"/>	<input type="checkbox"/>	Lead	<input checked="" type="checkbox"/>	<input type="checkbox"/>
Mercury	<input checked="" type="checkbox"/>	<input type="checkbox"/>	p-Dichlorobenzene	<input checked="" type="checkbox"/>	<input type="checkbox"/>
Tetrachloroethene	<input checked="" type="checkbox"/>	<input type="checkbox"/>	Trichloroethene	<input checked="" type="checkbox"/>	<input type="checkbox"/>
Vinyl chloride	<input checked="" type="checkbox"/>	<input type="checkbox"/>			

GEORGIA ENVIRONMENTAL PROTECTION DIVISION  
HAZARDOUS SITE INVENTORY

Site Number 10454

**SITE NAME:** Chattooga County - Penn Bridge Rd Ph 1 (SL) MSWL  
**LOCATION:** Penn Bridge Road  
Summerville, Chattooga County, GA 30747

Latitude 34° 30' 21" N Longitude 85° 17' 47" W

ACREAGE	PARCEL NUMBER	DATE LISTED
3.4	00058 - 00000 - 013 - 00A	3/27/1997
66	00057 - 00000 - 040 - 000	3/27/1997
2.7	00057 - 00000 - 039 - 00A	3/27/1997

**LAST KNOWN PROPERTY OWNER:**

Chattooga County  
Post Office Box 211  
Summerville, GA 30747

City of Summerville  
176 Cox St  
Summerville, GA 30747



**STATUS OF CLEANUP ACTIVITIES:**

Cleanup activities are being conducted for source materials and groundwater.

**CLEANUP PRIORITY:** The Director has designated this site as a Class IV

**GA EPD DIRECTOR'S DETERMINATION REGARDING CORRECTIVE ACTION:**

The Director has determined that this site requires corrective action.

**REGULATED SUBSTANCES RELEASED, AND THREATS TO HUMAN HEALTH AND ENVIRONMENT POSED BY THE RELEASE:**

This site has a known release of Nickel in groundwater at levels exceeding the reportable quantity. No human exposure via drinking water is suspected from this release. The nearest drinking water well is less than 0.5 miles from the area affected by the release.

**REGULATED SUBSTANCES:**

Substance Name	GW	Soil	Substance Name	GW	Soil
1,2-Dichlorobenzene	<input checked="" type="checkbox"/>	<input type="checkbox"/>	Barium	<input checked="" type="checkbox"/>	<input type="checkbox"/>
Beryllium	<input checked="" type="checkbox"/>	<input type="checkbox"/>	beta-Benzenehexachloride	<input checked="" type="checkbox"/>	<input type="checkbox"/>
Chlorobenzene	<input checked="" type="checkbox"/>	<input type="checkbox"/>	Cis-1,2-Dichloroethene	<input checked="" type="checkbox"/>	<input type="checkbox"/>
Lead	<input checked="" type="checkbox"/>	<input type="checkbox"/>	Mercury	<input checked="" type="checkbox"/>	<input type="checkbox"/>
Nickel	<input checked="" type="checkbox"/>	<input type="checkbox"/>	Tetrachloroethene	<input checked="" type="checkbox"/>	<input type="checkbox"/>
Toluene	<input checked="" type="checkbox"/>	<input type="checkbox"/>	Trichloroethene	<input checked="" type="checkbox"/>	<input type="checkbox"/>
Vinyl chloride	<input checked="" type="checkbox"/>	<input type="checkbox"/>			



GEORGIA ENVIRONMENTAL PROTECTION DIVISION  
HAZARDOUS SITE INVENTORY

Site Number 10455

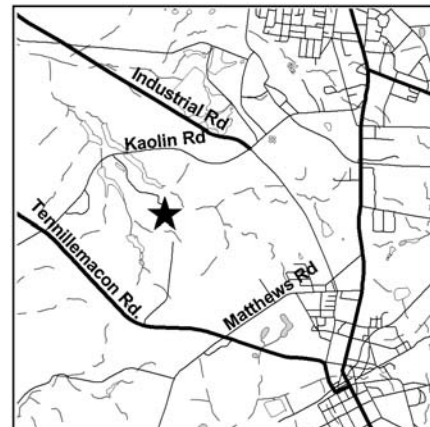
**SITE NAME:** Washington County Landfill-Kaolin Road, Site #2  
**LOCATION:** 1862 Kaolin Road  
Sandersville, Washington County, GA 31082

Latitude 32° 57' 21" N Longitude 82° 50' 07" W

ACREAGE	PARCEL NUMBER	DATE LISTED
89.59	078 014	3/27/1997
24.76	078 013	3/27/1997
290.29	078 012	3/27/1997

**LAST KNOWN PROPERTY OWNER:**

Washington County  
P. O. Box 271  
Sandersville, GA 31082



**STATUS OF CLEANUP ACTIVITIES:**

Cleanup activities are being conducted for source materials and groundwater.

**CLEANUP PRIORITY:** The Director has designated this site as a Class IV

**GA EPD DIRECTOR'S DETERMINATION REGARDING CORRECTIVE ACTION:**

The Director has determined that this site requires corrective action.

**REGULATED SUBSTANCES RELEASED, AND THREATS TO HUMAN HEALTH AND ENVIRONMENT POSED BY THE RELEASE:**

This site has a known release of Vinyl chloride in groundwater at levels exceeding the reportable quantity. No human exposure via drinking water is suspected from this release. The nearest drinking water well is less than 0.5 miles from the area affected by the release.

**REGULATED SUBSTANCES:**

Substance Name	GW	Soil	Substance Name	GW	Soil
1,1-Dichloroethane	<input checked="" type="checkbox"/>	<input type="checkbox"/>	1,2-Dichloroethane	<input checked="" type="checkbox"/>	<input type="checkbox"/>
Barium	<input checked="" type="checkbox"/>	<input type="checkbox"/>	Benzene	<input checked="" type="checkbox"/>	<input type="checkbox"/>
Beryllium	<input checked="" type="checkbox"/>	<input type="checkbox"/>	Cadmium	<input checked="" type="checkbox"/>	<input type="checkbox"/>
Chlorobenzene	<input checked="" type="checkbox"/>	<input type="checkbox"/>	Chloroethane	<input checked="" type="checkbox"/>	<input type="checkbox"/>
Cis-1,2-Dichloroethene	<input checked="" type="checkbox"/>	<input type="checkbox"/>	Dichloromethane	<input checked="" type="checkbox"/>	<input type="checkbox"/>
Dichloromethane	<input checked="" type="checkbox"/>	<input type="checkbox"/>	m-Cresol	<input checked="" type="checkbox"/>	<input type="checkbox"/>
Mercury	<input checked="" type="checkbox"/>	<input type="checkbox"/>	Nickel	<input checked="" type="checkbox"/>	<input type="checkbox"/>
p-Cresol	<input checked="" type="checkbox"/>	<input type="checkbox"/>	Tetrachloroethene	<input checked="" type="checkbox"/>	<input type="checkbox"/>
Trichloroethene	<input checked="" type="checkbox"/>	<input type="checkbox"/>	Vinyl chloride	<input checked="" type="checkbox"/>	<input type="checkbox"/>
Xylenes	<input checked="" type="checkbox"/>	<input type="checkbox"/>	Zinc	<input checked="" type="checkbox"/>	<input type="checkbox"/>

GEORGIA ENVIRONMENTAL PROTECTION DIVISION  
HAZARDOUS SITE INVENTORY

Site Number 10456

**SITE NAME:** Barnesville-Goggins Road MSWL  
**LOCATION:** 157 Crawford Road  
Barnesville, Lamar County, GA 30204

Latitude 33° 03' 57" N Longitude 84° 08' 16" W

**ACREAGE** 65.55 **PARCEL NUMBER** 047 012

**DATE LISTED**

3/27/1997

**LAST KNOWN PROPERTY OWNER:**

City of Barnesville  
109 Forsyth Street  
Barnesville, GA 30204



**STATUS OF CLEANUP ACTIVITIES:**

Cleanup activities are being conducted for source materials and groundwater.

**CLEANUP PRIORITY:** The Director has designated this site as a Class IV

**GA EPD DIRECTOR'S DETERMINATION REGARDING CORRECTIVE ACTION:**

The Director has determined that this site requires corrective action.

**REGULATED SUBSTANCES RELEASED, AND THREATS TO HUMAN HEALTH AND ENVIRONMENT POSED BY THE RELEASE:**

This site has a known release of Vinyl chloride in groundwater at levels exceeding the reportable quantity. No human exposure via drinking water is suspected from this release. The nearest drinking water well is less than 0.5 miles from the area affected by the release.

**REGULATED SUBSTANCES:**

Substance Name	GW	Soil	Substance Name	GW	Soil
1,1-Dichloroethane	<input checked="" type="checkbox"/>	<input type="checkbox"/>	Chlorobenzene	<input checked="" type="checkbox"/>	<input type="checkbox"/>
Cis-1,2-Dichloroethene	<input checked="" type="checkbox"/>	<input type="checkbox"/>	Mercury	<input checked="" type="checkbox"/>	<input type="checkbox"/>
p-Dichlorobenzene	<input checked="" type="checkbox"/>	<input type="checkbox"/>	Tetrachloroethene	<input checked="" type="checkbox"/>	<input type="checkbox"/>
Trichloroethene	<input checked="" type="checkbox"/>	<input type="checkbox"/>	Vinyl chloride	<input checked="" type="checkbox"/>	<input type="checkbox"/>

GEORGIA ENVIRONMENTAL PROTECTION DIVISION  
HAZARDOUS SITE INVENTORY

Site Number 10457

**SITE NAME:** Houser's Mill Road MSWLF  
**LOCATION:** Clint Howard Road  
Fort Valley, Peach County, GA 31030

Latitude 32° 34' 18" N Longitude 83° 45' 38" W

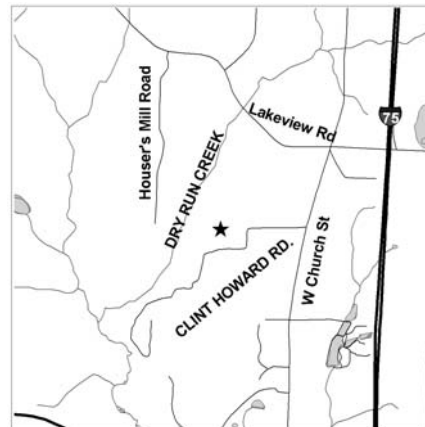
**ACREAGE** 49.1 **PARCEL NUMBER** 051C 010

**DATE LISTED**

3/27/1997

**LAST KNOWN PROPERTY OWNER:**

Peach Co. Board of Commissioners  
205 W. Church St. Suite 204; P.O Box 468  
Fort Valley, GA 31030-0468



**STATUS OF CLEANUP ACTIVITIES:**

Cleanup activities are being conducted for source materials and groundwater.

**CLEANUP PRIORITY:** The Director has designated this site as a Class IV

**GA EPD DIRECTOR'S DETERMINATION REGARDING CORRECTIVE ACTION:**

The Director has determined that this site requires corrective action.

**REGULATED SUBSTANCES RELEASED, AND THREATS TO HUMAN HEALTH AND ENVIRONMENT POSED BY THE RELEASE:**

This site has a known release of Vinyl chloride in groundwater at levels exceeding the reportable quantity. This release has resulted in known human exposure greater than or equal to the MCL for Vinyl chloride.

**REGULATED SUBSTANCES:**

Substance Name	GW	Soil	Substance Name	GW	Soil
1,1-Dichloroethane	<input checked="" type="checkbox"/>	<input type="checkbox"/>	Acetone	<input checked="" type="checkbox"/>	<input type="checkbox"/>
Antimony	<input checked="" type="checkbox"/>	<input type="checkbox"/>	Arsenic	<input checked="" type="checkbox"/>	<input type="checkbox"/>
Barium	<input checked="" type="checkbox"/>	<input type="checkbox"/>	Benzene	<input checked="" type="checkbox"/>	<input type="checkbox"/>
Beryllium	<input checked="" type="checkbox"/>	<input type="checkbox"/>	beta-Benzenehexachloride	<input checked="" type="checkbox"/>	<input type="checkbox"/>
bis(2-Ethylhexyl) phthalate	<input checked="" type="checkbox"/>	<input type="checkbox"/>	Chlorobenzene	<input checked="" type="checkbox"/>	<input type="checkbox"/>
Chromium	<input checked="" type="checkbox"/>	<input type="checkbox"/>	Cis-1,2-Dichloroethene	<input checked="" type="checkbox"/>	<input type="checkbox"/>
Copper	<input checked="" type="checkbox"/>	<input type="checkbox"/>	Dichloromethane	<input checked="" type="checkbox"/>	<input type="checkbox"/>
Endosulfan (mixed isomers)	<input checked="" type="checkbox"/>	<input type="checkbox"/>	Lead	<input checked="" type="checkbox"/>	<input type="checkbox"/>
Lindane	<input checked="" type="checkbox"/>	<input type="checkbox"/>	Nickel	<input checked="" type="checkbox"/>	<input type="checkbox"/>
p-Dichlorobenzene	<input checked="" type="checkbox"/>	<input type="checkbox"/>	Tetrachloroethene	<input checked="" type="checkbox"/>	<input type="checkbox"/>
Trichloroethene	<input checked="" type="checkbox"/>	<input type="checkbox"/>	Vinyl chloride	<input checked="" type="checkbox"/>	<input type="checkbox"/>
Xylenes	<input checked="" type="checkbox"/>	<input type="checkbox"/>	Zinc	<input checked="" type="checkbox"/>	<input type="checkbox"/>

GEORGIA ENVIRONMENTAL PROTECTION DIVISION  
HAZARDOUS SITE INVENTORY

Site Number 10458

**SITE NAME:** Habersham County Pea Ridge Road Landfill  
**LOCATION:** Frank Arrowood Rd.  
Cornelia, Habersham County, GA 30531

Latitude 34° 31' 33" N Longitude 83° 35' 18" W

ACREAGE	PARCEL NUMBER	DATE LISTED
1.47	044 044A	3/27/1997
58.3	044 044	3/27/1997

**LAST KNOWN PROPERTY OWNER:**

Habersham County  
555 Monroe Street, Unit 20  
Clarkesville, GA 30523



**STATUS OF CLEANUP ACTIVITIES:**

Cleanup activities are being conducted for source materials and groundwater.

**CLEANUP PRIORITY:** The Director has designated this site as a Class IV

**GA EPD DIRECTOR'S DETERMINATION REGARDING CORRECTIVE ACTION:**

The Director has determined that this site requires corrective action.

**REGULATED SUBSTANCES RELEASED, AND THREATS TO HUMAN HEALTH AND ENVIRONMENT POSED BY THE RELEASE:**

This site has a known release of Vinyl chloride in groundwater at levels exceeding the reportable quantity. No human exposure via drinking water is suspected from this release. The nearest drinking water well is between 0.5 and 1 miles from the area affected by the release.

**REGULATED SUBSTANCES:**

Substance Name	GW	Soil	Substance Name	GW	Soil
1,1,2-Trichloroethane	<input checked="" type="checkbox"/>	<input type="checkbox"/>	1,1-Dichloroethane	<input checked="" type="checkbox"/>	<input type="checkbox"/>
1,2-Dichloroethane	<input checked="" type="checkbox"/>	<input type="checkbox"/>	Acetone	<input checked="" type="checkbox"/>	<input type="checkbox"/>
Arsenic	<input checked="" type="checkbox"/>	<input type="checkbox"/>	Barium	<input checked="" type="checkbox"/>	<input type="checkbox"/>
Benzene	<input checked="" type="checkbox"/>	<input type="checkbox"/>	Chloroethane	<input checked="" type="checkbox"/>	<input type="checkbox"/>
Cis-1,2-Dichloroethene	<input checked="" type="checkbox"/>	<input type="checkbox"/>	Dichloromethane	<input checked="" type="checkbox"/>	<input type="checkbox"/>
Ethylbenzene	<input checked="" type="checkbox"/>	<input type="checkbox"/>	Nickel	<input checked="" type="checkbox"/>	<input type="checkbox"/>
Tetrachloroethene	<input checked="" type="checkbox"/>	<input type="checkbox"/>	Toluene	<input checked="" type="checkbox"/>	<input type="checkbox"/>
Trichloroethene	<input checked="" type="checkbox"/>	<input type="checkbox"/>	Vinyl chloride	<input checked="" type="checkbox"/>	<input type="checkbox"/>
Xylenes	<input checked="" type="checkbox"/>	<input type="checkbox"/>			

**GEORGIA ENVIRONMENTAL PROTECTION DIVISION  
HAZARDOUS SITE INVENTORY**

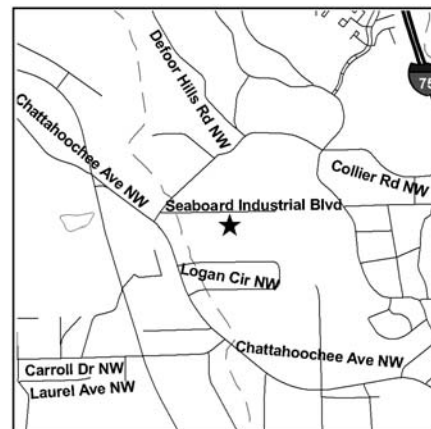
Site Number **10459**

**SITE NAME:** Seaboard Industrial Blvd. Site  
**LOCATION:** Seaboard Industrial Blvd.  
Atlanta, Fulton County, GA 30318

Latitude 33° 48' 30" N Longitude 84° 25' 54" W

ACREAGE	PARCEL NUMBER	DATE LISTED
1.2543	17-0193-LL-0390	3/14/1997
1.5528	17-0193-LL-0275	3/14/1997
0.9045	17-0193-LL-0283	3/14/1997
7.64	17-0193-LL-0291	3/14/1997
3.8333	17-0193-LL-0895	3/14/1997

**LAST KNOWN PROPERTY OWNER:**



SCP Ws Seaboard, LLC  
950 Joseph E. Lowery Blvd. Suite 18  
Atlanta, GA 30318

Acuity Specialty Products Inc  
1310 Seaboard Industrial Blvd.  
Atlanta, GA 30318

Eckert & Ziegler Analytics, Inc.  
1380 Seaboard Industrial Blvd  
Atlanta, GA 30318

**STATUS OF CLEANUP ACTIVITIES:**

Cleanup activities are being conducted for source materials, soil, and groundwater.

**CLEANUP PRIORITY:** The Director has designated this site as a Class II

**GA EPD DIRECTOR'S DETERMINATION REGARDING CORRECTIVE ACTION:**

Pending

**REGULATED SUBSTANCES RELEASED, AND THREATS TO HUMAN HEALTH AND ENVIRONMENT POSED BY THE RELEASE:**

The Director has determined that a release of regulated substances from groundwater to a water of the state has resulted in an exceedance of state water quality standards.

**REGULATED SUBSTANCES:**

Substance Name	GW	Soil	Substance Name	GW	Soil
1,1,1-Trichloroethane	<input checked="" type="checkbox"/>	<input checked="" type="checkbox"/>	1,1,2-Trichloroethane	<input checked="" type="checkbox"/>	<input checked="" type="checkbox"/>
1,1-Dichloroethane	<input checked="" type="checkbox"/>	<input checked="" type="checkbox"/>	1,1-Dichloroethene	<input checked="" type="checkbox"/>	<input checked="" type="checkbox"/>
1,2-Dichlorobenzene	<input checked="" type="checkbox"/>	<input checked="" type="checkbox"/>	1,2-Dichloroethane	<input checked="" type="checkbox"/>	<input type="checkbox"/>
1,2-Dichloropropane	<input checked="" type="checkbox"/>	<input checked="" type="checkbox"/>	2,4-Dimethylphenol	<input checked="" type="checkbox"/>	<input type="checkbox"/>
Acetone	<input checked="" type="checkbox"/>	<input checked="" type="checkbox"/>	Acrolein	<input checked="" type="checkbox"/>	<input type="checkbox"/>
Barium	<input checked="" type="checkbox"/>	<input type="checkbox"/>	Benzene	<input checked="" type="checkbox"/>	<input type="checkbox"/>
bis(2-Ethylhexyl) phthalate	<input type="checkbox"/>	<input checked="" type="checkbox"/>	Butyl benzyl phthalate	<input type="checkbox"/>	<input checked="" type="checkbox"/>
Cadmium	<input checked="" type="checkbox"/>	<input type="checkbox"/>	Chlorobenzene	<input checked="" type="checkbox"/>	<input checked="" type="checkbox"/>
Chloroethane	<input checked="" type="checkbox"/>	<input checked="" type="checkbox"/>	Chloroform	<input checked="" type="checkbox"/>	<input type="checkbox"/>
Chromium	<input type="checkbox"/>	<input checked="" type="checkbox"/>	Cumene	<input checked="" type="checkbox"/>	<input checked="" type="checkbox"/>
DDD	<input checked="" type="checkbox"/>	<input checked="" type="checkbox"/>	DDE	<input checked="" type="checkbox"/>	<input checked="" type="checkbox"/>
DDT	<input checked="" type="checkbox"/>	<input checked="" type="checkbox"/>	Dichloromethane	<input checked="" type="checkbox"/>	<input checked="" type="checkbox"/>
Ethylbenzene	<input checked="" type="checkbox"/>	<input checked="" type="checkbox"/>	Heptachlor	<input checked="" type="checkbox"/>	<input type="checkbox"/>
Lead	<input checked="" type="checkbox"/>	<input type="checkbox"/>	m-Dichlorobenzene	<input checked="" type="checkbox"/>	<input checked="" type="checkbox"/>
Methanol	<input checked="" type="checkbox"/>	<input checked="" type="checkbox"/>	Methyl chloride	<input checked="" type="checkbox"/>	<input checked="" type="checkbox"/>
Methyl ethyl ketone	<input checked="" type="checkbox"/>	<input checked="" type="checkbox"/>	Naphthalene	<input checked="" type="checkbox"/>	<input checked="" type="checkbox"/>
p-Cresol	<input checked="" type="checkbox"/>	<input type="checkbox"/>	p-Dichlorobenzene	<input checked="" type="checkbox"/>	<input checked="" type="checkbox"/>
Phenol	<input type="checkbox"/>	<input checked="" type="checkbox"/>	Styrene	<input checked="" type="checkbox"/>	<input type="checkbox"/>

GEORGIA ENVIRONMENTAL PROTECTION DIVISION  
HAZARDOUS SITE INVENTORY

Site Number **10459**

Tetrachloroethene	<input checked="" type="checkbox"/>	<input checked="" type="checkbox"/>	Toluene	<input checked="" type="checkbox"/>	<input checked="" type="checkbox"/>
trans-1,2-Dichloroethene	<input checked="" type="checkbox"/>	<input checked="" type="checkbox"/>	Trichloroethene	<input checked="" type="checkbox"/>	<input checked="" type="checkbox"/>
Vinyl chloride	<input checked="" type="checkbox"/>	<input checked="" type="checkbox"/>	Xylenes	<input checked="" type="checkbox"/>	<input checked="" type="checkbox"/>

GEORGIA ENVIRONMENTAL PROTECTION DIVISION  
HAZARDOUS SITE INVENTORY

Site Number 10460

**SITE NAME:** Ware County-US 82, Waresboro MSWL  
**LOCATION:** 4497 Lovett Road  
Waresboro, Ware County, GA 31503

Latitude 31° 16' 16" N Longitude 82° 28' 11" W

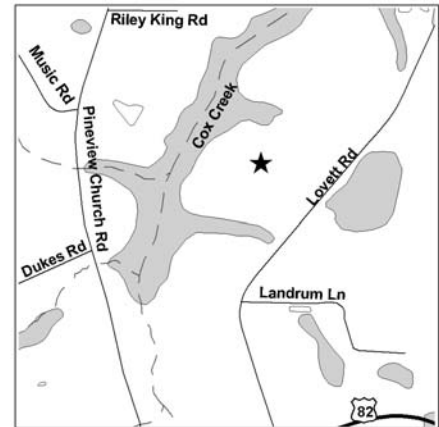
**ACREAGE** 112.89 **PARCEL NUMBER** 038 026A

**DATE LISTED**

3/27/1997

**LAST KNOWN PROPERTY OWNER:**

Ware County  
Post Office Box 1069  
Waycross, GA 31502



**STATUS OF CLEANUP ACTIVITIES:**

Cleanup activities are being conducted for source materials and groundwater.

**CLEANUP PRIORITY:** The Director has designated this site as a Class IV

**GA EPD DIRECTOR'S DETERMINATION REGARDING CORRECTIVE ACTION:**

The Director has determined that this site requires corrective action.

**REGULATED SUBSTANCES RELEASED, AND THREATS TO HUMAN HEALTH AND ENVIRONMENT POSED BY THE RELEASE:**

This site has a known release of Vinyl chloride in groundwater at levels exceeding the reportable quantity. No human exposure via drinking water is suspected from this release. The nearest drinking water well is less than 0.5 miles from the area affected by the release.

**REGULATED SUBSTANCES:**

Substance Name	GW	Soil	Substance Name	GW	Soil
Arsenic	<input checked="" type="checkbox"/>	<input type="checkbox"/>	Benzene	<input checked="" type="checkbox"/>	<input type="checkbox"/>
Beryllium	<input checked="" type="checkbox"/>	<input type="checkbox"/>	Cadmium	<input checked="" type="checkbox"/>	<input type="checkbox"/>
Cis-1,2-Dichloroethene	<input checked="" type="checkbox"/>	<input type="checkbox"/>	Tetrachloroethene	<input checked="" type="checkbox"/>	<input type="checkbox"/>
Toluene	<input checked="" type="checkbox"/>	<input type="checkbox"/>	Vinyl chloride	<input checked="" type="checkbox"/>	<input type="checkbox"/>

GEORGIA ENVIRONMENTAL PROTECTION DIVISION  
HAZARDOUS SITE INVENTORY

Site Number **10461**

**SITE NAME:** Stephens County SR 145, Phases 2 & 3 MSWL  
**LOCATION:** 106 Landfill Circle (off SR 145/Liberty Hill Rd)  
Toccoa, Stephens County, GA 30577

Latitude 34° 32' 25" N

Longitude 83° 18' 33" W

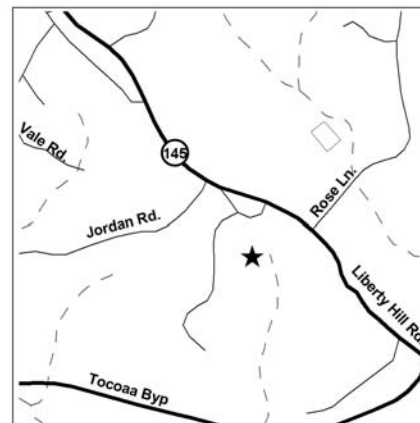
**ACREAGE** 57.5 **PARCEL NUMBER** 032D 033

**DATE LISTED**

3/27/1997

**LAST KNOWN PROPERTY OWNER:**

Stephens County  
Board of Commissioners, PO Box 386  
Toccoa, GA 30577



**STATUS OF CLEANUP ACTIVITIES:**

Cleanup activities are being conducted for source materials and groundwater.

**CLEANUP PRIORITY:** The Director has designated this site as a Class IV

**GA EPD DIRECTOR'S DETERMINATION REGARDING CORRECTIVE ACTION:**

The Director has determined that this site requires corrective action.

**REGULATED SUBSTANCES RELEASED, AND THREATS TO HUMAN HEALTH AND ENVIRONMENT POSED BY THE RELEASE:**

This site has a known release of Vinyl chloride in groundwater at levels exceeding the reportable quantity. No human exposure via drinking water is suspected from this release. The nearest drinking water well is less than 0.5 miles from the area affected by the release.

**REGULATED SUBSTANCES:**

Substance Name	GW	Soil	Substance Name	GW	Soil
1,1,1-Trichloroethane	<input checked="" type="checkbox"/>	<input type="checkbox"/>	1,1-Dichloroethane	<input checked="" type="checkbox"/>	<input type="checkbox"/>
1,1-Dichloroethene	<input checked="" type="checkbox"/>	<input type="checkbox"/>	Acetone	<input checked="" type="checkbox"/>	<input type="checkbox"/>
Barium	<input checked="" type="checkbox"/>	<input type="checkbox"/>	Chloroethane	<input checked="" type="checkbox"/>	<input type="checkbox"/>
Chromium	<input checked="" type="checkbox"/>	<input type="checkbox"/>	Cis-1,2-Dichloroethene	<input checked="" type="checkbox"/>	<input type="checkbox"/>
Dichlorodifluoromethane	<input checked="" type="checkbox"/>	<input type="checkbox"/>	Dichloromethane	<input checked="" type="checkbox"/>	<input type="checkbox"/>
Lead	<input checked="" type="checkbox"/>	<input type="checkbox"/>	Nickel	<input checked="" type="checkbox"/>	<input type="checkbox"/>
p-Dichlorobenzene	<input checked="" type="checkbox"/>	<input type="checkbox"/>	Tetrachloroethene	<input checked="" type="checkbox"/>	<input type="checkbox"/>
Trichloroethene	<input checked="" type="checkbox"/>	<input type="checkbox"/>	Trichlorofluoromethane	<input checked="" type="checkbox"/>	<input type="checkbox"/>
Vinyl chloride	<input checked="" type="checkbox"/>	<input type="checkbox"/>	Xylenes	<input checked="" type="checkbox"/>	<input type="checkbox"/>
Zinc	<input checked="" type="checkbox"/>	<input type="checkbox"/>			



GEORGIA ENVIRONMENTAL PROTECTION DIVISION  
HAZARDOUS SITE INVENTORY

Site Number 10462

**SITE NAME:** Wilkes County-CR 40 MSWL  
**LOCATION:** 150 Landfill Road  
Washington, Wilkes County, GA 30673

Latitude 33° 41' 43" N Longitude 82° 44' 16" W

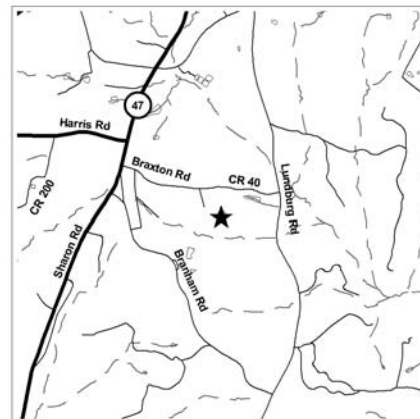
**ACREAGE** 128.4 **PARCEL NUMBER** 077 003

**DATE LISTED**

3/27/1997

**LAST KNOWN PROPERTY OWNER:**

Wilkes County  
23 E. Court Street, Room 222  
Washington, GA 30673



**STATUS OF CLEANUP ACTIVITIES:**

Cleanup activities are being conducted for source materials and groundwater.

**CLEANUP PRIORITY:** The Director has designated this site as a Class IV

**GA EPD DIRECTOR'S DETERMINATION REGARDING CORRECTIVE ACTION:**

The Director has determined that this site requires corrective action.

**REGULATED SUBSTANCES RELEASED, AND THREATS TO HUMAN HEALTH AND ENVIRONMENT POSED BY THE RELEASE:**

This site has a known release of Vinyl chloride in groundwater at levels exceeding the reportable quantity. No human exposure via drinking water is suspected from this release. The nearest drinking water well is less than 0.5 miles from the area affected by the release.

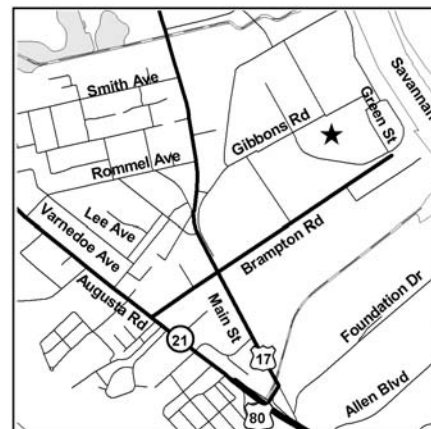
**REGULATED SUBSTANCES:**

Substance Name	GW	Soil	Substance Name	GW	Soil
1,1-Dichloroethane	<input checked="" type="checkbox"/>	<input type="checkbox"/>	Barium	<input checked="" type="checkbox"/>	<input type="checkbox"/>
Benzene	<input checked="" type="checkbox"/>	<input type="checkbox"/>	Chlorobenzene	<input checked="" type="checkbox"/>	<input type="checkbox"/>
Chloroethane	<input checked="" type="checkbox"/>	<input type="checkbox"/>	Cis-1,2-Dichloroethene	<input checked="" type="checkbox"/>	<input type="checkbox"/>
Copper	<input checked="" type="checkbox"/>	<input type="checkbox"/>	Dichloromethane	<input checked="" type="checkbox"/>	<input type="checkbox"/>
Lead	<input checked="" type="checkbox"/>	<input type="checkbox"/>	Nickel	<input checked="" type="checkbox"/>	<input type="checkbox"/>
p-Dichlorobenzene	<input checked="" type="checkbox"/>	<input type="checkbox"/>	Vinyl chloride	<input checked="" type="checkbox"/>	<input type="checkbox"/>
Xylenes	<input checked="" type="checkbox"/>	<input type="checkbox"/>	Zinc	<input checked="" type="checkbox"/>	<input type="checkbox"/>

GEORGIA ENVIRONMENTAL PROTECTION DIVISION  
HAZARDOUS SITE INVENTORY

Site Number 10464

**SITE NAME:** Vopak Terminal Savannah  
**LOCATION:** Georgia Port Auth Gate No. 2, Turner & Hart St.  
280 Brampton Road  
Garden City, Chatham County, GA 31418  
Latitude 32° 07' 00" N Longitude 81° 08' 00" W  
**ACREAGE** 23.24 **PARCEL NUMBER** 1-0618-01-003L **DATE LISTED** 4/22/1997  
**LAST KNOWN PROPERTY OWNER:**



Southland Oil Co. c/o Vopak Terminals North  
America Inc.  
25759 Independence Parkway South, P.O. Box 897  
Deer Park, TX 77536-0897

**STATUS OF CLEANUP ACTIVITIES:**

Hazardous Site Response Act cleanup levels have been met for source materials and soil. Cleanup activities are being conducted for groundwater.

**CLEANUP PRIORITY:** The Director has designated this site as a Class III

**GA EPD DIRECTOR'S DETERMINATION REGARDING CORRECTIVE ACTION:**

The Director has determined that this site requires corrective action.

**REGULATED SUBSTANCES RELEASED, AND THREATS TO HUMAN HEALTH AND ENVIRONMENT POSED BY THE RELEASE:**

This site has a known release of Tetrachloroethene in groundwater at levels exceeding the reportable quantity. No human exposure via drinking water is suspected from this release. The nearest drinking water well is less than 0.5 miles from the area affected by the release.

**REGULATED SUBSTANCES:**

Substance Name	GW	Soil	Substance Name	GW	Soil
Benzene	<input checked="" type="checkbox"/>	<input type="checkbox"/>	Cis-1,2-Dichloroethene	<input checked="" type="checkbox"/>	<input type="checkbox"/>
Dibromochloromethane	<input checked="" type="checkbox"/>	<input type="checkbox"/>	Ethylbenzene	<input checked="" type="checkbox"/>	<input type="checkbox"/>
Lead	<input type="checkbox"/>	<input checked="" type="checkbox"/>	Tetrachloroethene	<input checked="" type="checkbox"/>	<input type="checkbox"/>
Toluene	<input checked="" type="checkbox"/>	<input type="checkbox"/>	Trichloroethene	<input checked="" type="checkbox"/>	<input type="checkbox"/>
Vinyl chloride	<input checked="" type="checkbox"/>	<input type="checkbox"/>	Xylenes	<input checked="" type="checkbox"/>	<input type="checkbox"/>

GEORGIA ENVIRONMENTAL PROTECTION DIVISION  
HAZARDOUS SITE INVENTORY

Site Number **10466**

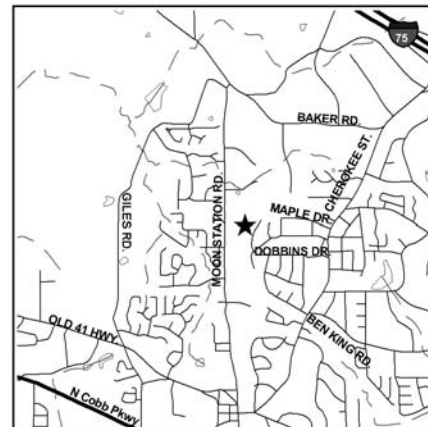
**SITE NAME:** Baychem, Inc.  
**LOCATION:** 3200 Moon Station Road  
Kennesaw, Cobb County, GA 30144

Latitude 34° 02' 25" N Longitude 84° 36' 51" W

**ACREAGE** 4.97 **PARCEL NUMBER** 20-0100-0-006-0 **DATE LISTED** 6/13/1997

**LAST KNOWN PROPERTY OWNER:**

Foley Cotenancy c/o Brenntag-Midsouth, Inc  
PO Box 20  
Henderson, Ky 42419



EPD received notification of a release to the following property(s), and determined on the indicated date that the property should be sublisted as part of this site.

PARCEL NAME	ACREAGE	PARCEL NUMBER	DATE LISTED
Budget Sales, Inc.	5.562	20-0091-0-050-0	6/13/1997
John Williams Property	4.255	20-0100-0-310-0	6/13/1997

**STATUS OF CLEANUP ACTIVITIES:**

Hazardous Site Response Act cleanup levels have been met for source materials and soil. Cleanup activities are being conducted for groundwater.

**CLEANUP PRIORITY:** The Director has designated this site as a Class V

**GA EPD DIRECTOR'S DETERMINATION REGARDING CORRECTIVE ACTION:**

The Director has determined that this site requires corrective action.

**REGULATED SUBSTANCES RELEASED, AND THREATS TO HUMAN HEALTH AND ENVIRONMENT POSED BY THE RELEASE:**

This site has a known release of Tetrachloroethene in groundwater at levels exceeding the reportable quantity. No human exposure via drinking water is suspected from this release. The nearest drinking water well is less than 0.5 miles from the area affected by the release.

**REGULATED SUBSTANCES:**

Substance Name	GW	Soil	Substance Name	GW	Soil
1,1,1-Trichloroethane	<input checked="" type="checkbox"/>	<input type="checkbox"/>	1,1,2-Trichloroethane	<input checked="" type="checkbox"/>	<input type="checkbox"/>
1,1-Dichloroethane	<input checked="" type="checkbox"/>	<input type="checkbox"/>	1,1-Dichloroethene	<input checked="" type="checkbox"/>	<input type="checkbox"/>
1,2-Dichloroethane	<input checked="" type="checkbox"/>	<input type="checkbox"/>	1,4-Dioxane	<input checked="" type="checkbox"/>	<input checked="" type="checkbox"/>
Acetone	<input checked="" type="checkbox"/>	<input type="checkbox"/>	Benzene	<input checked="" type="checkbox"/>	<input type="checkbox"/>
Carbon disulfide	<input checked="" type="checkbox"/>	<input type="checkbox"/>	Chloroform	<input checked="" type="checkbox"/>	<input type="checkbox"/>
Cis-1,2-Dichloroethene	<input checked="" type="checkbox"/>	<input type="checkbox"/>	Cyclohexane	<input type="checkbox"/>	<input checked="" type="checkbox"/>
Dichloromethane	<input checked="" type="checkbox"/>	<input type="checkbox"/>	Ethylbenzene	<input checked="" type="checkbox"/>	<input type="checkbox"/>
Methyl chloride	<input checked="" type="checkbox"/>	<input type="checkbox"/>	Methyl ethyl ketone	<input checked="" type="checkbox"/>	<input type="checkbox"/>
Methyl isobutyl ketone	<input checked="" type="checkbox"/>	<input type="checkbox"/>	Naphthalene	<input checked="" type="checkbox"/>	<input checked="" type="checkbox"/>
Tetrachloroethene	<input checked="" type="checkbox"/>	<input type="checkbox"/>	Tetrahydrofuran	<input checked="" type="checkbox"/>	<input type="checkbox"/>
Toluene	<input checked="" type="checkbox"/>	<input type="checkbox"/>	Trichloroethene	<input checked="" type="checkbox"/>	<input type="checkbox"/>
Trichlorofluoromethane	<input checked="" type="checkbox"/>	<input type="checkbox"/>	Vinyl chloride	<input checked="" type="checkbox"/>	<input type="checkbox"/>
Xylenes	<input checked="" type="checkbox"/>	<input type="checkbox"/>			

GEORGIA ENVIRONMENTAL PROTECTION DIVISION  
HAZARDOUS SITE INVENTORY

Site Number 10467

**SITE NAME:** Bleckley County Municipal Landfill  
**LOCATION:** 794 E GA Hwy 26  
Cochran, Bleckley County, GA 31014

Latitude 32° 25' 17" N Longitude 83° 18' 34" W

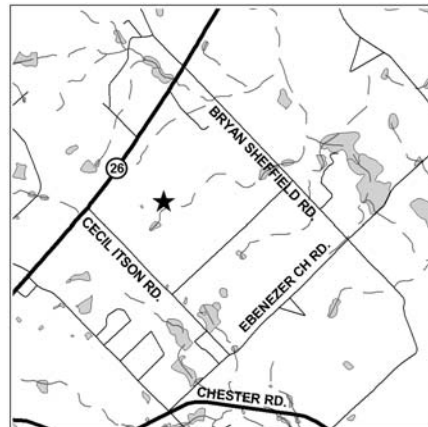
**ACREAGE** 69.67 **PARCEL NUMBER** B51 129

**DATE LISTED**

4/28/1997

**LAST KNOWN PROPERTY OWNER:**

Bleckley County  
112 N. Second Street  
Cochran, GA 31014



**STATUS OF CLEANUP ACTIVITIES:**

Cleanup activities are being conducted for source materials and groundwater.

**CLEANUP PRIORITY:** The Director has designated this site as a Class IV

**GA EPD DIRECTOR'S DETERMINATION REGARDING CORRECTIVE ACTION:**

The Director has determined that this site requires corrective action.

**REGULATED SUBSTANCES RELEASED, AND THREATS TO HUMAN HEALTH AND ENVIRONMENT POSED BY THE RELEASE:**

This site has a known release of Vinyl chloride in groundwater at levels exceeding the reportable quantity. No human exposure via drinking water is suspected from this release. The nearest drinking water well is less than 0.5 miles from the area affected by the release.

**REGULATED SUBSTANCES:**

Substance Name	GW	Soil	Substance Name	GW	Soil
1,2-Dichloropropane	<input checked="" type="checkbox"/>	<input type="checkbox"/>	Barium	<input checked="" type="checkbox"/>	<input type="checkbox"/>
Benzene	<input checked="" type="checkbox"/>	<input type="checkbox"/>	Chlorobenzene	<input checked="" type="checkbox"/>	<input type="checkbox"/>
Chloroethane	<input checked="" type="checkbox"/>	<input type="checkbox"/>	Cis-1,2-Dichloroethene	<input checked="" type="checkbox"/>	<input type="checkbox"/>
Dichlorobenzene, N.O.S.	<input checked="" type="checkbox"/>	<input type="checkbox"/>	Lead	<input checked="" type="checkbox"/>	<input type="checkbox"/>
Naphthalene	<input checked="" type="checkbox"/>	<input type="checkbox"/>	p-Dichlorobenzene	<input checked="" type="checkbox"/>	<input type="checkbox"/>
Vinyl chloride	<input checked="" type="checkbox"/>	<input type="checkbox"/>	Xylenes	<input checked="" type="checkbox"/>	<input type="checkbox"/>
Zinc	<input checked="" type="checkbox"/>	<input type="checkbox"/>			

GEORGIA ENVIRONMENTAL PROTECTION DIVISION  
HAZARDOUS SITE INVENTORY

Site Number 10472

**SITE NAME:** Parker Hannifin Corp./Abex NWL Div.  
**LOCATION:** 2010 Academy Ave.  
Dublin, Laurens County, GA 30121

Latitude 32° 30' 59" N Longitude 82° 56' 40" W

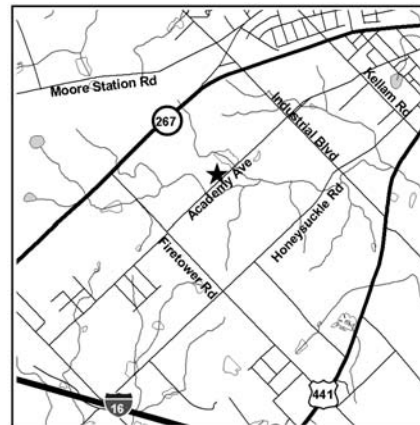
**ACREAGE** 22.7 **PARCEL NUMBER** D05F 002

**DATE LISTED**

7/25/1997

**LAST KNOWN PROPERTY OWNER:**

Parker Hannifin Corporation  
6035 Parkland Blvd.  
Cleveland, OH 44124



**STATUS OF CLEANUP ACTIVITIES:**

Hazardous Site Response Act cleanup levels have been met for source materials and soil. Cleanup activities are being conducted for groundwater.

**CLEANUP PRIORITY:** The Director has designated this site as a Class V

**GA EPD DIRECTOR'S DETERMINATION REGARDING CORRECTIVE ACTION:**

The Director has determined that this site requires corrective action.

**REGULATED SUBSTANCES RELEASED, AND THREATS TO HUMAN HEALTH AND ENVIRONMENT POSED BY THE RELEASE:**

This site has a known release of 1,1-Dichloroethene in groundwater at levels exceeding the reportable quantity. No human exposure via drinking water is suspected from this release. The nearest drinking water well is between 0.5 and 1 miles from the area affected by the release.

**REGULATED SUBSTANCES:**

Substance Name	GW	Soil	Substance Name	GW	Soil
1,1,1-Trichloroethane	<input checked="" type="checkbox"/>	<input type="checkbox"/>	1,1-Dichloroethane	<input checked="" type="checkbox"/>	<input type="checkbox"/>
1,1-Dichloroethene	<input checked="" type="checkbox"/>	<input type="checkbox"/>	1,2-Dichloroethane	<input checked="" type="checkbox"/>	<input type="checkbox"/>
Tetrachloroethene	<input checked="" type="checkbox"/>	<input type="checkbox"/>			

GEORGIA ENVIRONMENTAL PROTECTION DIVISION  
HAZARDOUS SITE INVENTORY

Site Number 10474

**SITE NAME:** Bekaert Corporation  
**LOCATION:** 301 Darlington Drive, SE  
Rome, Floyd County, GA 30161

Latitude 34° 13' 12" N

Longitude 85° 10' 13" W

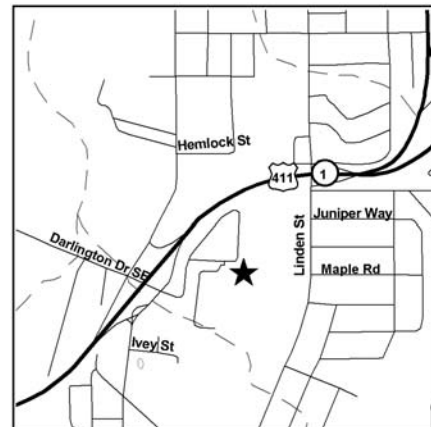
**ACREAGE** 40.8 **PARCEL NUMBER** J15X 627

**DATE LISTED**

7/25/1997

**LAST KNOWN PROPERTY OWNER:**

Bekaert Corporation c/o Eric Greeson  
301 Darlington Drive, SE  
Rome, GA 30162



**STATUS OF CLEANUP ACTIVITIES:**

Cleanup activities are being conducted for source materials, soil, and groundwater.

**CLEANUP PRIORITY:** The Director has designated this site as a Class V

**GA EPD DIRECTOR'S DETERMINATION REGARDING CORRECTIVE ACTION:**

The Director has determined that this site requires corrective action.

**REGULATED SUBSTANCES RELEASED, AND THREATS TO HUMAN HEALTH AND ENVIRONMENT POSED BY THE RELEASE:**

This site has a known release of Lead in groundwater at levels exceeding the reportable quantity. No human exposure via drinking water is suspected from this release. The nearest drinking water well is between 1 and 2 miles from the area affected by the release.

**REGULATED SUBSTANCES:**

Substance Name	GW	Soil	Substance Name	GW	Soil
Arsenic	<input type="checkbox"/>	<input checked="" type="checkbox"/>	Barium	<input checked="" type="checkbox"/>	<input checked="" type="checkbox"/>
Cadmium	<input checked="" type="checkbox"/>	<input checked="" type="checkbox"/>	Chromium	<input checked="" type="checkbox"/>	<input type="checkbox"/>
Copper	<input checked="" type="checkbox"/>	<input checked="" type="checkbox"/>	Lead	<input checked="" type="checkbox"/>	<input checked="" type="checkbox"/>
Mercury	<input checked="" type="checkbox"/>	<input type="checkbox"/>	Nickel	<input checked="" type="checkbox"/>	<input type="checkbox"/>
Selenium	<input checked="" type="checkbox"/>	<input checked="" type="checkbox"/>	Zinc	<input type="checkbox"/>	<input checked="" type="checkbox"/>

GEORGIA ENVIRONMENTAL PROTECTION DIVISION  
HAZARDOUS SITE INVENTORY

Site Number 10475

**SITE NAME:** LaGrange - Municipal Solid Waste Landfill  
**LOCATION:** 2233 Greenville Road (Highway 109)  
LaGrange, Troup County, GA 30241

Latitude 33° 02' 51" N

Longitude 84° 57' 21" W

**ACREAGE** 215.6 **PARCEL NUMBER** 039-1-000-029

**DATE LISTED**

7/30/1997

**LAST KNOWN PROPERTY OWNER:**

City of LaGrange  
P. O. Box 430  
LaGrange, GA 30241



**STATUS OF CLEANUP ACTIVITIES:**

Cleanup activities are being conducted for source materials and groundwater.

**CLEANUP PRIORITY:** The Director has designated this site as a Class IV

**GA EPD DIRECTOR'S DETERMINATION REGARDING CORRECTIVE ACTION:**

The Director has determined that this site requires corrective action.

**REGULATED SUBSTANCES RELEASED, AND THREATS TO HUMAN HEALTH AND ENVIRONMENT POSED BY THE RELEASE:**

This site has a known release of PCBs in groundwater at levels exceeding the reportable quantity. No human exposure via drinking water is suspected from this release. The nearest drinking water well is between 0.5 and 1 miles from the area affected by the release.

**REGULATED SUBSTANCES:**

Substance Name	GW	Soil	Substance Name	GW	Soil
1,1-Dichloroethane	<input checked="" type="checkbox"/>	<input type="checkbox"/>	1,1-Dichloroethene	<input checked="" type="checkbox"/>	<input type="checkbox"/>
Barium	<input checked="" type="checkbox"/>	<input type="checkbox"/>	Dichlorodifluoromethane	<input checked="" type="checkbox"/>	<input type="checkbox"/>
Dichloromethane	<input checked="" type="checkbox"/>	<input type="checkbox"/>	Dichloromethane	<input checked="" type="checkbox"/>	<input type="checkbox"/>
Mercury	<input checked="" type="checkbox"/>	<input type="checkbox"/>	PCBs	<input checked="" type="checkbox"/>	<input type="checkbox"/>
Tetrachloroethene	<input checked="" type="checkbox"/>	<input type="checkbox"/>	Trichloroethene	<input checked="" type="checkbox"/>	<input type="checkbox"/>
Trichlorofluoromethane	<input checked="" type="checkbox"/>	<input type="checkbox"/>	Vinyl chloride	<input checked="" type="checkbox"/>	<input type="checkbox"/>

GEORGIA ENVIRONMENTAL PROTECTION DIVISION  
HAZARDOUS SITE INVENTORY

Site Number 10476

**SITE NAME:** Calhoun - Harris Rd. Phase 4 (L)  
**LOCATION:** 788 Harris Beamer Road  
Calhoun, Gordon County, GA 30701

Latitude 34° 29' 30" N Longitude 84° 59' 37" W

**ACREAGE PARCEL NUMBER**

5 023 027  
85 033 065

**DATE LISTED**

7/30/1997  
7/30/1997

**LAST KNOWN PROPERTY OWNER:**

City of Calhoun  
Post Office Box 248  
Calhoun, GA 30703



**STATUS OF CLEANUP ACTIVITIES:**

Cleanup activities are being conducted for source materials and groundwater.

**CLEANUP PRIORITY:** The Director has designated this site as a Class IV

**GA EPD DIRECTOR'S DETERMINATION REGARDING CORRECTIVE ACTION:**

The Director has determined that this site requires corrective action.

**REGULATED SUBSTANCES RELEASED, AND THREATS TO HUMAN HEALTH AND ENVIRONMENT POSED BY THE RELEASE:**

This site has a known release of Benzene in groundwater at levels exceeding the reportable quantity. No human exposure via drinking water is suspected from this release. The nearest drinking water well is between 0.5 and 1 miles from the area affected by the release.

**REGULATED SUBSTANCES:**

Substance Name	GW	Soil	Substance Name	GW	Soil
1,1-Dichloroethane	<input checked="" type="checkbox"/>	<input type="checkbox"/>	Barium	<input checked="" type="checkbox"/>	<input type="checkbox"/>
Benzene	<input checked="" type="checkbox"/>	<input type="checkbox"/>	Chloroethane	<input checked="" type="checkbox"/>	<input type="checkbox"/>
Dichloromethane	<input checked="" type="checkbox"/>	<input type="checkbox"/>	Lead	<input checked="" type="checkbox"/>	<input type="checkbox"/>
Mercury	<input checked="" type="checkbox"/>	<input type="checkbox"/>	Nickel	<input checked="" type="checkbox"/>	<input type="checkbox"/>
Zinc	<input checked="" type="checkbox"/>	<input type="checkbox"/>			



GEORGIA ENVIRONMENTAL PROTECTION DIVISION  
HAZARDOUS SITE INVENTORY

Site Number 10477

**SITE NAME:** Ocilla - SR 32 East MSWL  
**LOCATION:** State Highway 32 East  
Wray, Irwin County, GA 31798

Latitude 31° 35' 49" N

Longitude 83° 08' 24" W

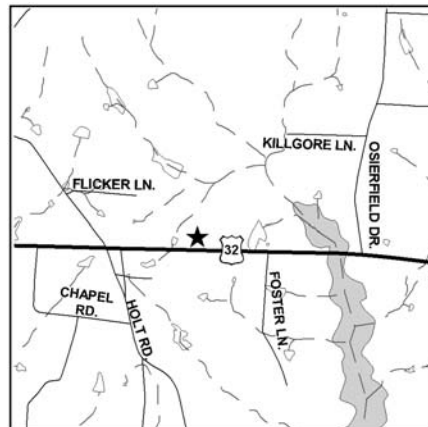
**ACREAGE** 81 **PARCEL NUMBER** 0091 0004

**DATE LISTED**

7/30/1997

**LAST KNOWN PROPERTY OWNER:**

City of Ocilla  
P. O. Box 626  
Ocilla, GA 31774



**STATUS OF CLEANUP ACTIVITIES:**

Cleanup activities are being conducted for source materials and groundwater.

**CLEANUP PRIORITY:** The Director has designated this site as a Class IV

**GA EPD DIRECTOR'S DETERMINATION REGARDING CORRECTIVE ACTION:**

The Director has determined that this site requires corrective action.

**REGULATED SUBSTANCES RELEASED, AND THREATS TO HUMAN HEALTH AND ENVIRONMENT POSED BY THE RELEASE:**

This site has a known release of Tetrachloroethene in groundwater at levels exceeding the reportable quantity. No human exposure via drinking water is suspected from this release. The nearest drinking water well is less than 0.5 miles from the area affected by the release.

**REGULATED SUBSTANCES:**

Substance Name	GW	Soil	Substance Name	GW	Soil
1,1-Dichloroethane	<input checked="" type="checkbox"/>	<input type="checkbox"/>	Acetone	<input checked="" type="checkbox"/>	<input type="checkbox"/>
Arsenic	<input checked="" type="checkbox"/>	<input type="checkbox"/>	Barium	<input checked="" type="checkbox"/>	<input type="checkbox"/>
Benzene	<input checked="" type="checkbox"/>	<input type="checkbox"/>	Beryllium	<input checked="" type="checkbox"/>	<input type="checkbox"/>
Chlorobenzene	<input checked="" type="checkbox"/>	<input type="checkbox"/>	Chloroethane	<input checked="" type="checkbox"/>	<input type="checkbox"/>
Chromium	<input checked="" type="checkbox"/>	<input type="checkbox"/>	Cis-1,2-Dichloroethene	<input checked="" type="checkbox"/>	<input type="checkbox"/>
Dichlorobenzene, N.O.S.	<input checked="" type="checkbox"/>	<input type="checkbox"/>	Dichloromethane	<input checked="" type="checkbox"/>	<input type="checkbox"/>
Ethylene dibromide	<input checked="" type="checkbox"/>	<input type="checkbox"/>	Lead	<input checked="" type="checkbox"/>	<input type="checkbox"/>
Mercury	<input checked="" type="checkbox"/>	<input type="checkbox"/>	Methylene bromide	<input checked="" type="checkbox"/>	<input type="checkbox"/>
Nickel	<input checked="" type="checkbox"/>	<input type="checkbox"/>	Tetrachloroethene	<input checked="" type="checkbox"/>	<input type="checkbox"/>
Toluene	<input checked="" type="checkbox"/>	<input type="checkbox"/>	trans-1,2-Dichloroethene	<input checked="" type="checkbox"/>	<input type="checkbox"/>
Trichloroethene	<input checked="" type="checkbox"/>	<input type="checkbox"/>	Vinyl chloride	<input checked="" type="checkbox"/>	<input type="checkbox"/>
Zinc	<input checked="" type="checkbox"/>	<input type="checkbox"/>			

GEORGIA ENVIRONMENTAL PROTECTION DIVISION  
HAZARDOUS SITE INVENTORY

Site Number 10478

**SITE NAME:** Heard Co. - Frolona Rd. MSWL  
**LOCATION:** Frolona Road  
Franklin, Heard County, GA 30217

Latitude 33° 18' 05" N Longitude 85° 10' 38" W

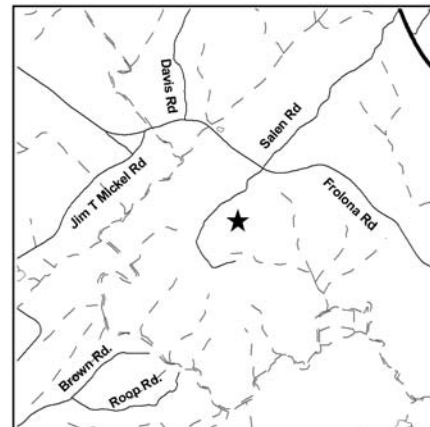
**ACREAGE** 42.22 **PARCEL NUMBER** 0021 0009

**DATE LISTED**

6/24/1997

**LAST KNOWN PROPERTY OWNER:**

Heard County Solid Waste Management Authority  
P. O. Box 40  
Franklin, GA 30217



**STATUS OF CLEANUP ACTIVITIES:**

Cleanup activities are being conducted for source materials and groundwater.

**CLEANUP PRIORITY:** The Director has designated this site as a Class IV

**GA EPD DIRECTOR'S DETERMINATION REGARDING CORRECTIVE ACTION:**

The Director has determined that this site requires corrective action.

**REGULATED SUBSTANCES RELEASED, AND THREATS TO HUMAN HEALTH AND ENVIRONMENT POSED BY THE RELEASE:**

This site has a known release of Trichloroethene in groundwater at levels exceeding the reportable quantity. No human exposure via drinking water is suspected from this release. The nearest drinking water well is less than 0.5 miles from the area affected by the release.

**REGULATED SUBSTANCES:**

Substance Name	GW	Soil	Substance Name	GW	Soil
Barium	<input checked="" type="checkbox"/>	<input type="checkbox"/>	Chloroethane	<input checked="" type="checkbox"/>	<input type="checkbox"/>
Cis-1,2-Dichloroethene	<input checked="" type="checkbox"/>	<input type="checkbox"/>	Tetrachloroethene	<input checked="" type="checkbox"/>	<input type="checkbox"/>
Trichloroethene	<input checked="" type="checkbox"/>	<input type="checkbox"/>	Trichloroethene	<input checked="" type="checkbox"/>	<input type="checkbox"/>
Trichlorofluoromethane	<input checked="" type="checkbox"/>	<input type="checkbox"/>	Zinc	<input checked="" type="checkbox"/>	<input type="checkbox"/>

GEORGIA ENVIRONMENTAL PROTECTION DIVISION  
HAZARDOUS SITE INVENTORY

Site Number 10479

**SITE NAME:** Greene County - US 278 West MSWL  
**LOCATION:** Old Union Point Rd. & Landfill Rd.  
Union Point, Greene County, GA 30669

Latitude 33° 36' 51" N Longitude 83° 06' 08" W

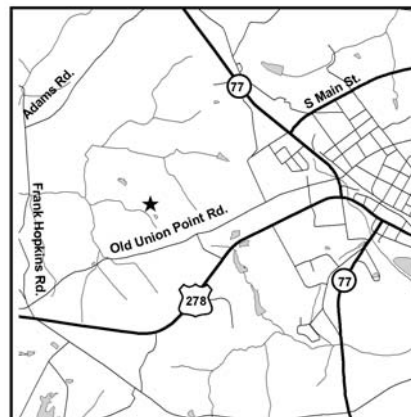
**ACREAGE** 81.6 **PARCEL NUMBER** 1040000 110

**DATE LISTED**

7/30/1997

**LAST KNOWN PROPERTY OWNER:**

Greene County  
1034 Silver Drive  
Greensboro, GA 30642



**STATUS OF CLEANUP ACTIVITIES:**

Cleanup activities are being conducted for source materials and groundwater.

**CLEANUP PRIORITY:** The Director has designated this site as a Class IV

**GA EPD DIRECTOR'S DETERMINATION REGARDING CORRECTIVE ACTION:**

The Director has determined that this site requires corrective action.

**REGULATED SUBSTANCES RELEASED, AND THREATS TO HUMAN HEALTH AND ENVIRONMENT POSED BY THE RELEASE:**

This site has a known release of Beryllium in groundwater at levels exceeding the reportable quantity. No human exposure via drinking water is suspected from this release. The nearest drinking water well is less than 0.5 miles from the area affected by the release.

**REGULATED SUBSTANCES:**

Substance Name	GW	Soil	Substance Name	GW	Soil
1,1-Dichloroethane	<input checked="" type="checkbox"/>	<input type="checkbox"/>	Acetone	<input checked="" type="checkbox"/>	<input type="checkbox"/>
Benzene	<input checked="" type="checkbox"/>	<input type="checkbox"/>	Beryllium	<input checked="" type="checkbox"/>	<input type="checkbox"/>
Chloroethane	<input checked="" type="checkbox"/>	<input type="checkbox"/>	Cis-1,2-Dichloroethene	<input checked="" type="checkbox"/>	<input type="checkbox"/>
Dichloromethane	<input checked="" type="checkbox"/>	<input type="checkbox"/>	Ethylbenzene	<input checked="" type="checkbox"/>	<input type="checkbox"/>
Methyl chloride	<input checked="" type="checkbox"/>	<input type="checkbox"/>	Methyl ethyl ketone	<input checked="" type="checkbox"/>	<input type="checkbox"/>
Tetrachloroethene	<input checked="" type="checkbox"/>	<input type="checkbox"/>	Vinyl chloride	<input checked="" type="checkbox"/>	<input type="checkbox"/>
Xylenes	<input checked="" type="checkbox"/>	<input type="checkbox"/>			

GEORGIA ENVIRONMENTAL PROTECTION DIVISION  
HAZARDOUS SITE INVENTORY

Site Number 10480

**SITE NAME:** Jackson County - SR 82 North, Phase II MSWL  
**LOCATION:** Fowler Drive  
Jefferson, Jackson County, GA 30549

Latitude 34° 08' 42" N Longitude 83° 33' 02" W

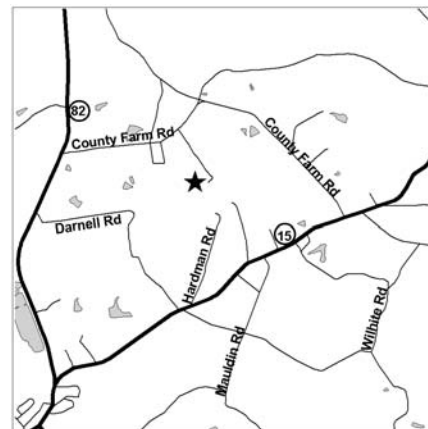
**ACREAGE** 137.7 **PARCEL NUMBER** 051 001G

**DATE LISTED**

7/30/1997

**LAST KNOWN PROPERTY OWNER:**

Jackson County  
67 Athens Street  
Jefferson, GA 30549



**STATUS OF CLEANUP ACTIVITIES:**

Cleanup activities are being conducted for source materials and groundwater.

**CLEANUP PRIORITY:** The Director has designated this site as a Class IV

**GA EPD DIRECTOR'S DETERMINATION REGARDING CORRECTIVE ACTION:**

The Director has determined that this site requires corrective action.

**REGULATED SUBSTANCES RELEASED, AND THREATS TO HUMAN HEALTH AND ENVIRONMENT POSED BY THE RELEASE:**

This site has a known release of Carbon Disulfide in groundwater at levels exceeding the reportable quantity. No human exposure via drinking water is suspected from this release. The nearest drinking water well is between 0.5 and 1 miles from the area affected by the release.

**REGULATED SUBSTANCES:**

Substance Name	GW	Soil	Substance Name	GW	Soil
1,1-Dichloroethane	<input checked="" type="checkbox"/>	<input type="checkbox"/>	1,1-Dichloroethene	<input checked="" type="checkbox"/>	<input type="checkbox"/>
Acetone	<input checked="" type="checkbox"/>	<input type="checkbox"/>	Arsenic	<input checked="" type="checkbox"/>	<input type="checkbox"/>
Barium	<input checked="" type="checkbox"/>	<input type="checkbox"/>	Benzene	<input checked="" type="checkbox"/>	<input type="checkbox"/>
Beryllium	<input checked="" type="checkbox"/>	<input type="checkbox"/>	Cadmium	<input checked="" type="checkbox"/>	<input type="checkbox"/>
Carbon disulfide	<input checked="" type="checkbox"/>	<input type="checkbox"/>	Chloroethane	<input checked="" type="checkbox"/>	<input type="checkbox"/>
Chromium	<input checked="" type="checkbox"/>	<input type="checkbox"/>	Cis-1,2-Dichloroethene	<input checked="" type="checkbox"/>	<input type="checkbox"/>
Copper	<input checked="" type="checkbox"/>	<input type="checkbox"/>	Dichloromethane	<input checked="" type="checkbox"/>	<input type="checkbox"/>
Lead	<input checked="" type="checkbox"/>	<input type="checkbox"/>	m-Cresol	<input checked="" type="checkbox"/>	<input type="checkbox"/>
Mercury	<input checked="" type="checkbox"/>	<input type="checkbox"/>	p-Cresol	<input checked="" type="checkbox"/>	<input type="checkbox"/>
Selenium	<input checked="" type="checkbox"/>	<input type="checkbox"/>	Tetrachloroethene	<input checked="" type="checkbox"/>	<input type="checkbox"/>
Trichloroethene	<input checked="" type="checkbox"/>	<input type="checkbox"/>	Zinc	<input checked="" type="checkbox"/>	<input type="checkbox"/>

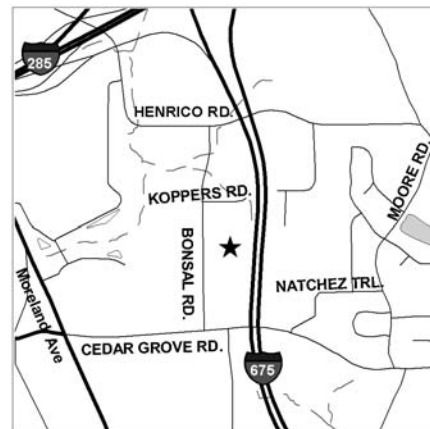
GEORGIA ENVIRONMENTAL PROTECTION DIVISION  
HAZARDOUS SITE INVENTORY

Site Number 10481

**SITE NAME:** Arch Wood Protection, Inc. (fka Hickson Corporation)  
**LOCATION:** 1579 Koppers Road  
Conley, DeKalb County, GA 30288

Latitude 33° 39' 41" N Longitude 84° 19' 35" W

ACREAGE	PARCEL NUMBER	DATE LISTED
4.92	15 019 04 041	6/30/1997
4.91	15 019 04 044	6/30/1997
8.18	15 019 06 002	6/30/1997
4.72	15 019 06 001	6/30/1997
4.43	15 019 01 007	6/30/1997
1.8	15 019 01 037	6/30/1997
4.97	15 019 01 031	6/30/1997



**LAST KNOWN PROPERTY OWNER:**

Hickson Corporation  
360 Interstate North Parkway, Suite 450  
Atlanta, GA 30339

Arch Wood Protection, Inc.  
5660 New Northside Drive NW #1100  
Atlanta, GA 30328

Arch Wood Protection, Inc.  
360 Interstate North Parkway, Suite 450  
Atlanta, GA 30339

**STATUS OF CLEANUP ACTIVITIES:**

Cleanup activities are being conducted for source materials, soil, and groundwater.

**CLEANUP PRIORITY:** The Director has designated this site as a Class IV

**GA EPD DIRECTOR'S DETERMINATION REGARDING CORRECTIVE ACTION:**

The Director has determined that this site requires corrective action.

**REGULATED SUBSTANCES RELEASED, AND THREATS TO HUMAN HEALTH AND ENVIRONMENT POSED BY THE RELEASE:**

This site has a known release of Chromium in groundwater at levels exceeding the reportable quantity. No human exposure via drinking water is suspected from this release. The nearest drinking water well is between 1 and 2 miles from the area affected by the release.

**REGULATED SUBSTANCES:**

Substance Name	GW	Soil	Substance Name	GW	Soil
Arsenic	<input checked="" type="checkbox"/>	<input checked="" type="checkbox"/>	Chromium	<input checked="" type="checkbox"/>	<input type="checkbox"/>
Copper	<input checked="" type="checkbox"/>	<input checked="" type="checkbox"/>			

GEORGIA ENVIRONMENTAL PROTECTION DIVISION  
HAZARDOUS SITE INVENTORY

Site Number 10482

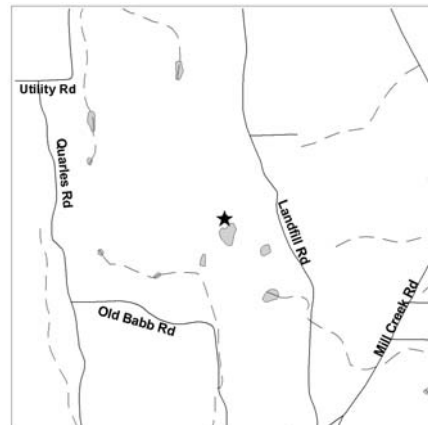
**SITE NAME:** Rockyface-Westside Municipal Solid Waste Landfill  
**LOCATION:** 2598 Landfill Road  
Rockyface, Whitfield County, GA 30740

Latitude 34° 45' 00" N Longitude 85° 02' 49" W

ACREAGE	PARCEL NUMBER	DATE LISTED
6.11	27-269-14-000	7/30/1997
0.67	27-269-12-000	7/30/1997
7.78	27-235-02-000	7/30/1997
45.24	12-267-10-000	7/30/1997
63	12-267-03-000	7/30/1997

**LAST KNOWN PROPERTY OWNER:**

Dalton-Whitfield Regional Solid Waste Mgt Authority  
4189 Old Dixie Hwy  
Dalton, GA 30721



**STATUS OF CLEANUP ACTIVITIES:**

Cleanup activities are being conducted for source materials and groundwater.

**CLEANUP PRIORITY:** The Director has designated this site as a Class IV

**GA EPD DIRECTOR'S DETERMINATION REGARDING CORRECTIVE ACTION:**

The Director has determined that this site requires corrective action.

**REGULATED SUBSTANCES RELEASED, AND THREATS TO HUMAN HEALTH AND ENVIRONMENT POSED BY THE RELEASE:**

This site has a known release of Tetrachloroethene in groundwater at levels exceeding the reportable quantity. No human exposure via drinking water is suspected from this release. The nearest drinking water well is less than 0.5 miles from the area affected by the release.

**REGULATED SUBSTANCES:**

Substance Name	GW	Soil	Substance Name	GW	Soil
Tetrachloroethene	<input checked="" type="checkbox"/>	<input type="checkbox"/>			

GEORGIA ENVIRONMENTAL PROTECTION DIVISION  
HAZARDOUS SITE INVENTORY

Site Number 10484

**SITE NAME:** Rabun Co. - Eastman Mountain Road Landfill  
**LOCATION:** East of Highway 441, end of Loneview Road  
Clayton, Rabun County, GA 30525

Latitude 34° 48' 35" N Longitude 83° 24' 35" W

**ACREAGE PARCEL NUMBER**

60.6 045 006B

76.3 045 006

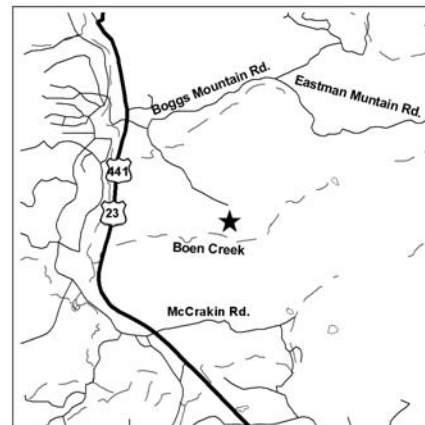
**DATE LISTED**

7/30/1997

7/30/1997

**LAST KNOWN PROPERTY OWNER:**

Rabun County  
25 Courthouse Square Suite 201  
Clayton, GA 30525



**STATUS OF CLEANUP ACTIVITIES:**

Cleanup activities are being conducted for source materials and groundwater.

**CLEANUP PRIORITY:** The Director has designated this site as a Class IV

**GA EPD DIRECTOR'S DETERMINATION REGARDING CORRECTIVE ACTION:**

The Director has determined that this site requires corrective action.

**REGULATED SUBSTANCES RELEASED, AND THREATS TO HUMAN HEALTH AND ENVIRONMENT POSED BY THE RELEASE:**

This site has a known release of Carbon tetrachloride in groundwater at levels exceeding the reportable quantity. No human exposure via drinking water is suspected from this release. The nearest drinking water well is less than 0.5 miles from the area affected by the release.

**REGULATED SUBSTANCES:**

Substance Name	GW	Soil	Substance Name	GW	Soil
1,1-Dichloroethane	<input checked="" type="checkbox"/>	<input type="checkbox"/>	Barium	<input checked="" type="checkbox"/>	<input type="checkbox"/>
Benzene	<input checked="" type="checkbox"/>	<input type="checkbox"/>	Carbon tetrachloride	<input checked="" type="checkbox"/>	<input type="checkbox"/>
Chlorobenzene	<input checked="" type="checkbox"/>	<input type="checkbox"/>	Chloroethane	<input checked="" type="checkbox"/>	<input type="checkbox"/>
Cis-1,2-Dichloroethene	<input checked="" type="checkbox"/>	<input type="checkbox"/>	Dichloromethane	<input checked="" type="checkbox"/>	<input type="checkbox"/>
p-Dichlorobenzene	<input checked="" type="checkbox"/>	<input type="checkbox"/>	Vinyl chloride	<input checked="" type="checkbox"/>	<input type="checkbox"/>
Xylenes	<input checked="" type="checkbox"/>	<input type="checkbox"/>	Zinc	<input checked="" type="checkbox"/>	<input type="checkbox"/>

GEORGIA ENVIRONMENTAL PROTECTION DIVISION  
HAZARDOUS SITE INVENTORY

Site Number 10485

**SITE NAME:** Forsyth, Old Brent Rd. MSWL  
**LOCATION:** Old Brent Road  
Forsyth, Monroe County, GA 31092

Latitude 33° 01' 07" N

Longitude 83° 57' 22" W

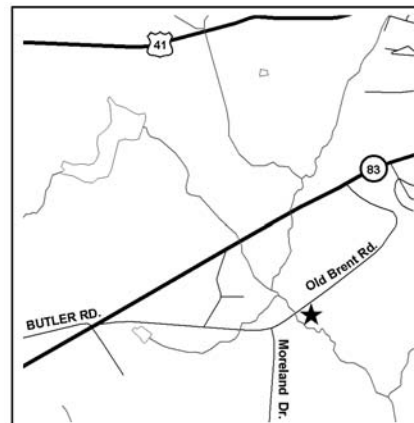
**ACREAGE** 98 **PARCEL NUMBER** 042 009

**DATE LISTED**

7/30/1997

**LAST KNOWN PROPERTY OWNER:**

City of Forsyth  
P. O. Box 1447  
Forsyth, GA 31029



**STATUS OF CLEANUP ACTIVITIES:**

Cleanup activities are being conducted for source materials and groundwater.

**CLEANUP PRIORITY:** The Director has designated this site as a Class IV

**GA EPD DIRECTOR'S DETERMINATION REGARDING CORRECTIVE ACTION:**

The Director has determined that this site requires corrective action.

**REGULATED SUBSTANCES RELEASED, AND THREATS TO HUMAN HEALTH AND ENVIRONMENT POSED BY THE RELEASE:**

This site has a known release of 1,1-Dichloroethene in groundwater at levels exceeding the reportable quantity. No human exposure via drinking water is suspected from this release. The nearest drinking water well is less than 0.5 miles from the area affected by the release.

**REGULATED SUBSTANCES:**

Substance Name	GW	Soil	Substance Name	GW	Soil
1,1-Dichloroethane	<input checked="" type="checkbox"/>	<input type="checkbox"/>	1,1-Dichloroethene	<input checked="" type="checkbox"/>	<input type="checkbox"/>
1,2-Dichlorobenzene	<input checked="" type="checkbox"/>	<input type="checkbox"/>	2,4-Dichlorophenoxyacetic acid, esters	<input checked="" type="checkbox"/>	<input type="checkbox"/>
alpha-Benzenehexachloride	<input checked="" type="checkbox"/>	<input type="checkbox"/>	Barium	<input checked="" type="checkbox"/>	<input type="checkbox"/>
Benzene	<input checked="" type="checkbox"/>	<input type="checkbox"/>	Carbon disulfide	<input checked="" type="checkbox"/>	<input type="checkbox"/>
Chlorobenzene	<input checked="" type="checkbox"/>	<input type="checkbox"/>	Chloroethane	<input checked="" type="checkbox"/>	<input type="checkbox"/>
Chromium	<input checked="" type="checkbox"/>	<input type="checkbox"/>	Cis-1,2-Dichloroethene	<input checked="" type="checkbox"/>	<input type="checkbox"/>
Copper	<input checked="" type="checkbox"/>	<input type="checkbox"/>	Dichloromethane	<input checked="" type="checkbox"/>	<input type="checkbox"/>
Lead	<input checked="" type="checkbox"/>	<input type="checkbox"/>	Mercury	<input checked="" type="checkbox"/>	<input type="checkbox"/>
Nickel	<input checked="" type="checkbox"/>	<input type="checkbox"/>	p-Dichlorobenzene	<input checked="" type="checkbox"/>	<input type="checkbox"/>
Tetrachloroethene	<input checked="" type="checkbox"/>	<input type="checkbox"/>	Trichloroethene	<input checked="" type="checkbox"/>	<input type="checkbox"/>
Vinyl chloride	<input checked="" type="checkbox"/>	<input type="checkbox"/>	Xylenes	<input checked="" type="checkbox"/>	<input type="checkbox"/>
Zinc	<input checked="" type="checkbox"/>	<input type="checkbox"/>			



GEORGIA ENVIRONMENTAL PROTECTION DIVISION  
HAZARDOUS SITE INVENTORY

Site Number 10486

**SITE NAME:** Orkin Pest Control  
**LOCATION:** 3709 Buena Vista Road  
Columbus, Muscogee County, GA 31906

Latitude 32° 27' 46" N

Longitude 84° 55' 48" W

**ACREAGE** 0.51 **PARCEL NUMBER** 087 030 015

**DATE LISTED**

7/31/1997

**LAST KNOWN PROPERTY OWNER:**

Irene Champion  
34 Spring Harbor Circle  
Columbus, GA 31904



**STATUS OF CLEANUP ACTIVITIES:**

Investigations are being conducted to determine how much cleanup is necessary for source materials, soil, and groundwater.

**CLEANUP PRIORITY:** The Director has designated this site as a Class II

**GA EPD DIRECTOR'S DETERMINATION REGARDING CORRECTIVE ACTION:**

Pending

**REGULATED SUBSTANCES RELEASED, AND THREATS TO HUMAN HEALTH AND ENVIRONMENT POSED BY THE RELEASE:**

This site has a known release of Lindane in groundwater at levels exceeding the reportable quantity. No human exposure via drinking water is suspected from this release. The nearest drinking water well is between 2 and 3 miles from the area affected by the release.

This site has a known release of Chlordane in soil at levels exceeding the reportable quantity. This site has limited access. The nearest resident individual is less than 300 feet from the area affected by the release.

**REGULATED SUBSTANCES:**

Substance Name	GW	Soil	Substance Name	GW	Soil
alpha-Benzenhexachloride	<input checked="" type="checkbox"/>	<input type="checkbox"/>	Benzene	<input checked="" type="checkbox"/>	<input type="checkbox"/>
Benzenhexachloride	<input checked="" type="checkbox"/>	<input type="checkbox"/>	Chlordane	<input checked="" type="checkbox"/>	<input checked="" type="checkbox"/>
Chlorobenzene	<input checked="" type="checkbox"/>	<input type="checkbox"/>	Dieldrin	<input checked="" type="checkbox"/>	<input type="checkbox"/>
Heptachlor	<input checked="" type="checkbox"/>	<input checked="" type="checkbox"/>	Heptachlor epoxide	<input checked="" type="checkbox"/>	<input type="checkbox"/>
Lindane	<input checked="" type="checkbox"/>	<input type="checkbox"/>	Toxaphene	<input checked="" type="checkbox"/>	<input type="checkbox"/>

GEORGIA ENVIRONMENTAL PROTECTION DIVISION  
HAZARDOUS SITE INVENTORY

Site Number 10490

**SITE NAME:** Lumpkin Co. - Barlow Rd. MSWL  
**LOCATION:** Barlow Rd. off State Hwy. 9  
Dahlonega, Lumpkin County, GA 30533

Latitude 34° 31' 28" N Longitude 83° 59' 57" W

**ACREAGE PARCEL NUMBER**

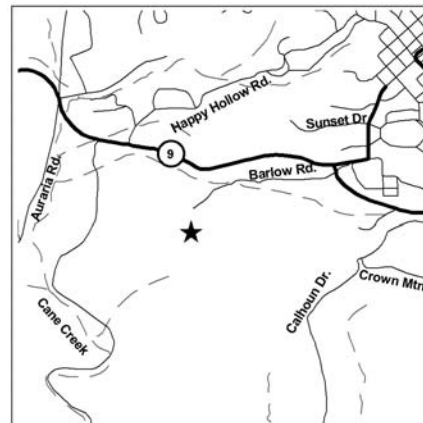
13.09 061 034 C01  
37.65 061 034 D02

**DATE LISTED**

8/14/1997  
8/14/1997

**LAST KNOWN PROPERTY OWNER:**

Lumpkin County  
99 Courthouse Hill, Ste. A  
Dahlonega, GA 30533



**STATUS OF CLEANUP ACTIVITIES:**

Cleanup activities are being conducted for source materials and groundwater.

**CLEANUP PRIORITY:** The Director has designated this site as a Class IV

**GA EPD DIRECTOR'S DETERMINATION REGARDING CORRECTIVE ACTION:**

The Director has determined that this site requires corrective action.

**REGULATED SUBSTANCES RELEASED, AND THREATS TO HUMAN HEALTH AND ENVIRONMENT POSED BY THE RELEASE:**

This site has a known release of Vinyl chloride in groundwater at levels exceeding the reportable quantity. No human exposure via drinking water is suspected from this release. The nearest drinking water well is less than 0.5 miles from the area affected by the release.

**REGULATED SUBSTANCES:**

Substance Name	GW	Soil	Substance Name	GW	Soil
1,1-Dichloroethane	<input checked="" type="checkbox"/>	<input type="checkbox"/>	Barium	<input checked="" type="checkbox"/>	<input type="checkbox"/>
Benzene	<input checked="" type="checkbox"/>	<input type="checkbox"/>	Cis-1,2-Dichloroethene	<input checked="" type="checkbox"/>	<input type="checkbox"/>
Dichloromethane	<input checked="" type="checkbox"/>	<input type="checkbox"/>	Tetrachloroethene	<input checked="" type="checkbox"/>	<input type="checkbox"/>
Vinyl chloride	<input checked="" type="checkbox"/>	<input type="checkbox"/>	Zinc	<input checked="" type="checkbox"/>	<input type="checkbox"/>

GEORGIA ENVIRONMENTAL PROTECTION DIVISION  
HAZARDOUS SITE INVENTORY

Site Number **10491**

**SITE NAME:** Athens/Clarke Co. Willow Street Landfill & Incinerator  
**LOCATION:** 200 Willow Street  
Athens, Clarke County, GA 30601

Latitude 33° 57' 46" N Longitude 83° 22' 14" W

**ACREAGE PARCEL NUMBER**

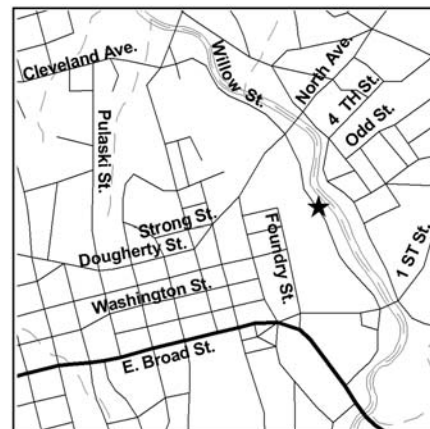
6.6 171B2A008  
12.84 171B2B001

**DATE LISTED**

10/23/1997  
10/23/1997

**LAST KNOWN PROPERTY OWNER:**

Athens - Clarke County Unified Government  
325 East Washington St.  
Athens, GA 30601



**STATUS OF CLEANUP ACTIVITIES:**

Hazardous Site Response Act cleanup levels have been met for source materials, soil, and groundwater.

**CLEANUP PRIORITY:** The Director has designated this site as a Class III

**GA EPD DIRECTOR'S DETERMINATION REGARDING CORRECTIVE ACTION:**

The Director has determined that this site requires corrective action.

**REGULATED SUBSTANCES RELEASED, AND THREATS TO HUMAN HEALTH AND ENVIRONMENT POSED BY THE RELEASE:**

This site has a known release of Lead in groundwater at levels exceeding the reportable quantity. No human exposure via drinking water is suspected from this release. The nearest drinking water well is between 2 and 3 miles from the area affected by the release.

This site has a known release of Lead in soil at levels exceeding the reportable quantity. This site has unlimited access. The nearest resident individual is less than 300 feet from the area affected by the release.

**REGULATED SUBSTANCES:**

Substance Name	GW	Soil	Substance Name	GW	Soil
Arsenic	<input type="checkbox"/>	<input checked="" type="checkbox"/>	Barium	<input checked="" type="checkbox"/>	<input checked="" type="checkbox"/>
Benzo(a)pyrene	<input type="checkbox"/>	<input checked="" type="checkbox"/>	Cadmium	<input type="checkbox"/>	<input checked="" type="checkbox"/>
Chromium	<input type="checkbox"/>	<input checked="" type="checkbox"/>	Copper	<input type="checkbox"/>	<input checked="" type="checkbox"/>
Lead	<input checked="" type="checkbox"/>	<input checked="" type="checkbox"/>	Mercury	<input type="checkbox"/>	<input checked="" type="checkbox"/>
Nickel	<input type="checkbox"/>	<input checked="" type="checkbox"/>	Selenium	<input type="checkbox"/>	<input checked="" type="checkbox"/>
Silver	<input type="checkbox"/>	<input checked="" type="checkbox"/>	Zinc	<input checked="" type="checkbox"/>	<input checked="" type="checkbox"/>

GEORGIA ENVIRONMENTAL PROTECTION DIVISION  
HAZARDOUS SITE INVENTORY

Site Number 10494

**SITE NAME:** Ruby Quarry Asphalt Plant Site  
**LOCATION:** Pitts Chapel Road  
Gray, Jones County, GA 31201

Latitude 32° 55' 25" N Longitude 83° 29' 44" W

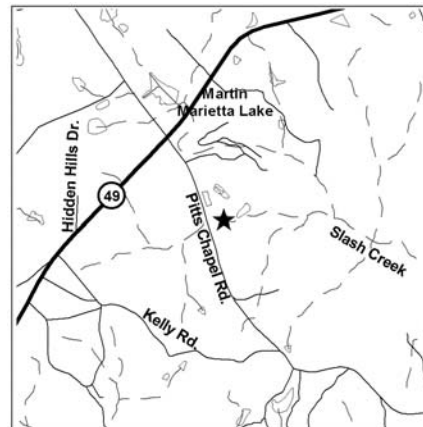
**ACREAGE** 439 **PARCEL NUMBER** J60 00 086

**DATE LISTED**

12/8/1997

**LAST KNOWN PROPERTY OWNER:**

Martin Marietta AGG c/o Baden Tax Management  
P.O. Box 8040  
Ft. Wayne, IN 46868-8040



**STATUS OF CLEANUP ACTIVITIES:**

Cleanup activities are being conducted for source materials, soil, and groundwater.

**CLEANUP PRIORITY:** The Director has designated this site as a Class V

**GA EPD DIRECTOR'S DETERMINATION REGARDING CORRECTIVE ACTION:**

The Director has determined that this site requires corrective action.

**REGULATED SUBSTANCES RELEASED, AND THREATS TO HUMAN HEALTH AND ENVIRONMENT POSED BY THE RELEASE:**

This site has a known release of Vinyl chloride in groundwater at levels exceeding the reportable quantity. No human exposure via drinking water is suspected from this release. The nearest drinking water well is less than 0.5 miles from the area affected by the release.

**REGULATED SUBSTANCES:**

Substance Name	GW	Soil	Substance Name	GW	Soil
1,1,1-Trichloroethane	<input checked="" type="checkbox"/>	<input checked="" type="checkbox"/>	1,1,1-Trichloroethane	<input type="checkbox"/>	<input checked="" type="checkbox"/>
1,1-Dichloroethane	<input checked="" type="checkbox"/>	<input type="checkbox"/>	1,1-Dichloroethane	<input type="checkbox"/>	<input checked="" type="checkbox"/>
1,1-Dichloroethene	<input type="checkbox"/>	<input checked="" type="checkbox"/>	1,1-Dichloroethene	<input checked="" type="checkbox"/>	<input type="checkbox"/>
1,2,4-Trichlorobenzene	<input type="checkbox"/>	<input checked="" type="checkbox"/>	1,2-Dichloroethane	<input type="checkbox"/>	<input checked="" type="checkbox"/>
Acetone	<input type="checkbox"/>	<input checked="" type="checkbox"/>	Benzene	<input checked="" type="checkbox"/>	<input checked="" type="checkbox"/>
Carbon disulfide	<input checked="" type="checkbox"/>	<input type="checkbox"/>	Chlorobenzene	<input checked="" type="checkbox"/>	<input type="checkbox"/>
Chloroethane	<input type="checkbox"/>	<input checked="" type="checkbox"/>	Chloroethane	<input checked="" type="checkbox"/>	<input type="checkbox"/>
Cis-1,2-Dichloroethene	<input checked="" type="checkbox"/>	<input checked="" type="checkbox"/>	Cumene	<input type="checkbox"/>	<input checked="" type="checkbox"/>
Dichloromethane	<input type="checkbox"/>	<input checked="" type="checkbox"/>	Ethylbenzene	<input checked="" type="checkbox"/>	<input checked="" type="checkbox"/>
Naphthalene	<input checked="" type="checkbox"/>	<input checked="" type="checkbox"/>	Toluene	<input checked="" type="checkbox"/>	<input checked="" type="checkbox"/>
Trichloroethene	<input checked="" type="checkbox"/>	<input type="checkbox"/>	Vinyl chloride	<input checked="" type="checkbox"/>	<input type="checkbox"/>
Xylenes	<input checked="" type="checkbox"/>	<input checked="" type="checkbox"/>			

GEORGIA ENVIRONMENTAL PROTECTION DIVISION  
HAZARDOUS SITE INVENTORY

Site Number 10495

**SITE NAME:** 5998 Fairburn Road - Dry Cleaners  
**LOCATION:** 5998 Fairburn Road  
Douglasville, Douglas County, GA 30134

Latitude 33° 45' 03" N Longitude 84° 43' 46" W

**ACREAGE** 0.21 **PARCEL NUMBER** 005 0015 0063 **DATE LISTED** 1/8/1998

**LAST KNOWN PROPERTY OWNER:**

SAHL, Inc.  
3166 Chestnut Drive Connector  
Atlanta, GA 30340



EPD received notification of a release to the following property(s), and determined on the indicated date that the property should be sublisted as part of this site.

PARCEL NAME	ACREAGE	PARCEL NUMBER	DATE LISTED
Sams Emission (6002)	0.39	005 0015 0073	12/21/2015
GMC Golf, Inc.	1.19	005 0015 0076	2/16/2000

**STATUS OF CLEANUP ACTIVITIES:**

Identified responsible parties are unable or unwilling to conduct the required investigation and/or cleanup under the Hazardous Site Response Act for source materials, soil, and groundwater. EPD may perform these actions using state funding from the Hazardous Waste Trust Fund and may lien the property or pursue cost recovery.

**CLEANUP PRIORITY:** The Director has designated this site as a Class I

**GA EPD DIRECTOR'S DETERMINATION REGARDING CORRECTIVE ACTION:**

The Director has determined that this site requires corrective action.

**REGULATED SUBSTANCES RELEASED, AND THREATS TO HUMAN HEALTH AND ENVIRONMENT POSED BY THE RELEASE:**

This site has a known release of Vinyl chloride in groundwater at levels exceeding the reportable quantity. No human exposure via drinking water is suspected from this release. The nearest drinking water well is between 0.5 and 1 miles from the area affected by the release.

**REGULATED SUBSTANCES:**

Substance Name	GW	Soil	Substance Name	GW	Soil
Carbon disulfide	<input type="checkbox"/>	<input checked="" type="checkbox"/>	Cis-1,2-Dichloroethene	<input checked="" type="checkbox"/>	<input checked="" type="checkbox"/>
Tetrachloroethene	<input checked="" type="checkbox"/>	<input type="checkbox"/>	Trichloroethene	<input type="checkbox"/>	<input checked="" type="checkbox"/>
Vinyl chloride	<input checked="" type="checkbox"/>	<input type="checkbox"/>			

GEORGIA ENVIRONMENTAL PROTECTION DIVISION  
HAZARDOUS SITE INVENTORY

Site Number 10497

**SITE NAME:** Savannah Dry Cleaners  
**LOCATION:** 4110 Waters Avenue  
Savannah, Chatham County, GA 31404

Latitude 32° 02' 13" N

Longitude 81° 05' 23" W

**ACREAGE** **PARCEL NUMBER**

0.1 2-0097-34-014

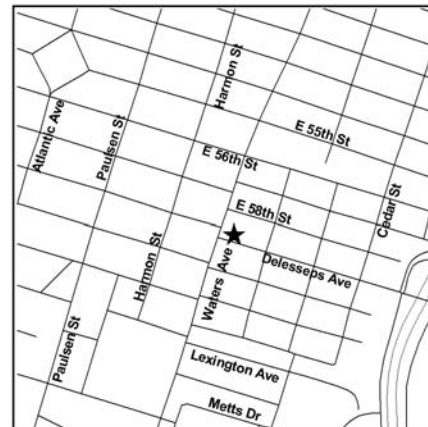
**DATE LISTED**

2/5/1998

**LAST KNOWN PROPERTY OWNER:**

Southeastern Family Homes, Inc.  
P.O. Box 212839  
Augusta, GA 30907

William B. Pendergrass  
4110 Waters Avenue  
Savannah, Georgia 31404



EPD received notification of a release to the following property(s), and determined on the indicated date that the property should be sublisted as part of this site.

PARCEL NAME	ACREAGE	PARCEL NUMBER	DATE LISTED
4222 Waters Ave (Southeastern Family Homes, Inc.)	1.66	2-0097-35-014	8/27/2015

**STATUS OF CLEANUP ACTIVITIES:**

Identified responsible parties are unable or unwilling to conduct the required investigation and/or cleanup under the Hazardous Site Response Act for source materials, soil, and groundwater. EPD may perform these actions using state funding from the Hazardous Waste Trust Fund and may lien the property or pursue cost recovery.

**CLEANUP PRIORITY:** The Director has designated this site as a Class I

**GA EPD DIRECTOR'S DETERMINATION REGARDING CORRECTIVE ACTION:**

The Director has determined that this site requires corrective action.

**REGULATED SUBSTANCES RELEASED, AND THREATS TO HUMAN HEALTH AND ENVIRONMENT POSED BY THE RELEASE:**

This site has a known release of Tetrachloroethene in groundwater at levels exceeding the reportable quantity. No human exposure via drinking water is suspected from this release. The nearest drinking water well is less than 0.5 miles from the area affected by the release.

**REGULATED SUBSTANCES:**

Substance Name	GW	Soil	Substance Name	GW	Soil
Benzene	<input checked="" type="checkbox"/>	<input type="checkbox"/>	Cis-1,2-Dichloroethene	<input checked="" type="checkbox"/>	<input type="checkbox"/>
Ethylbenzene	<input checked="" type="checkbox"/>	<input type="checkbox"/>	Tetrachloroethene	<input checked="" type="checkbox"/>	<input checked="" type="checkbox"/>
Toluene	<input checked="" type="checkbox"/>	<input type="checkbox"/>	Trichloroethene	<input checked="" type="checkbox"/>	<input type="checkbox"/>

GEORGIA ENVIRONMENTAL PROTECTION DIVISION  
HAZARDOUS SITE INVENTORY

Site Number 10498

**SITE NAME:** General Chemical Corporation  
**LOCATION:** 1427 Central Ave.  
East Point, Fulton County, GA 30364

Latitude 33° 40' 15" N Longitude 84° 26' 09" W

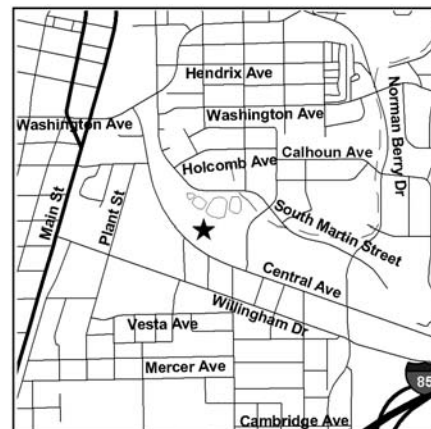
**ACREAGE** **PARCEL NUMBER**  
5.03 14-0131-0001-017-6  
10.086 14-0131-0001-018-4

**DATE LISTED**  
2/20/1998  
2/20/1998

**LAST KNOWN PROPERTY OWNER:**

Martin Street Property c/o SA Recycling LLC  
2411 N Glassell St.  
Orange, CA 92865

General Chemical LLC  
90 East Halsey Road  
Parsippany, NJ 07054



**STATUS OF CLEANUP ACTIVITIES:**

Cleanup activities are being conducted for source materials, soil, and groundwater.

**CLEANUP PRIORITY:** The Director has designated this site as a Class V

**GA EPD DIRECTOR'S DETERMINATION REGARDING CORRECTIVE ACTION:**

The Director has determined that this site requires corrective action.

**REGULATED SUBSTANCES RELEASED, AND THREATS TO HUMAN HEALTH AND ENVIRONMENT POSED BY THE RELEASE:**

The Director has determined that a release of regulated substances from groundwater has posed a threat to a water of the state.

**REGULATED SUBSTANCES:**

Substance Name	GW	Soil	Substance Name	GW	Soil
Aluminum sulfate	<input checked="" type="checkbox"/>	<input checked="" type="checkbox"/>	Lead	<input checked="" type="checkbox"/>	<input type="checkbox"/>

GEORGIA ENVIRONMENTAL PROTECTION DIVISION  
HAZARDOUS SITE INVENTORY

Site Number 10499

**SITE NAME:** Eagle Rockbridge Shopping Center  
**LOCATION:** 4450 Rockbridge Road  
Stone Mountain, DeKalb County, GA 30083

Latitude 33° 47' 15" N Longitude 84° 12' 41" W

**ACREAGE** 1 **PARCEL NUMBER** 1804101071 **DATE LISTED** 3/10/1998

**LAST KNOWN PROPERTY OWNER:**

Main McGee Investment LLC  
1550 North Brown Road Suite 130  
Lawrenceville, GA 30043



**STATUS OF CLEANUP ACTIVITIES:**

Cleanup activities are being conducted for source materials, soil, and groundwater.

**CLEANUP PRIORITY:** The Director has designated this site as a Class V

**GA EPD DIRECTOR'S DETERMINATION REGARDING CORRECTIVE ACTION:**

The Director has determined that this site requires corrective action.

**REGULATED SUBSTANCES RELEASED, AND THREATS TO HUMAN HEALTH AND ENVIRONMENT POSED BY THE RELEASE:**

This site has a known release of Tetrachloroethene in soil at levels exceeding the reportable quantity. This site has unlimited access. The nearest resident individual is less than 300 feet from the area affected by the release.

**REGULATED SUBSTANCES:**

Substance Name	GW	Soil	Substance Name	GW	Soil
Cis-1,2-Dichloroethene	<input checked="" type="checkbox"/>	<input checked="" type="checkbox"/>	Tetrachloroethene	<input checked="" type="checkbox"/>	<input checked="" type="checkbox"/>
Trichloroethene	<input checked="" type="checkbox"/>	<input checked="" type="checkbox"/>			



GEORGIA ENVIRONMENTAL PROTECTION DIVISION  
HAZARDOUS SITE INVENTORY

Site Number 10502

**SITE NAME:** Transco Railcar Facility (Former)  
**LOCATION:** 861 Seventh Street  
Macon, Bibb County, GA 31201

Latitude 32° 49' 34" N

Longitude 83° 37' 39" W

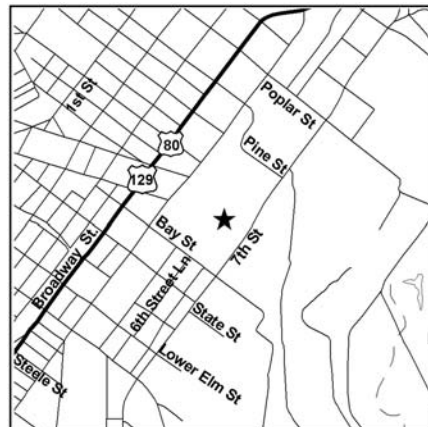
**ACREAGE** 22.52 **PARCEL NUMBER** R0810091OC 79

**DATE LISTED**

3/19/1998

**LAST KNOWN PROPERTY OWNER:**

Transco, Inc.  
200 N. LaSalle St., Suite 1550  
Chicago, IL 60601



**STATUS OF CLEANUP ACTIVITIES:**

Cleanup activities are being conducted for source materials, soil, and groundwater.

**CLEANUP PRIORITY:** The Director has designated this site as a Class V

**GA EPD DIRECTOR'S DETERMINATION REGARDING CORRECTIVE ACTION:**

The Director has determined that this site requires corrective action.

**REGULATED SUBSTANCES RELEASED, AND THREATS TO HUMAN HEALTH AND ENVIRONMENT POSED BY THE RELEASE:**

This site has a known release of PCBs in soil at levels exceeding the reportable quantity. This site has unlimited access. The nearest resident individual is less than 300 feet from the area affected by the release.

**REGULATED SUBSTANCES:**

Substance Name	GW	Soil	Substance Name	GW	Soil
Chlorobenzene	<input checked="" type="checkbox"/>	<input type="checkbox"/>	Cis-1,2-Dichloroethene	<input checked="" type="checkbox"/>	<input type="checkbox"/>
Cumene	<input checked="" type="checkbox"/>	<input type="checkbox"/>	Lead	<input type="checkbox"/>	<input checked="" type="checkbox"/>
Naphthalene	<input checked="" type="checkbox"/>	<input type="checkbox"/>	PCBs	<input type="checkbox"/>	<input checked="" type="checkbox"/>
Tetrachloroethene	<input checked="" type="checkbox"/>	<input type="checkbox"/>	Trichloroethene	<input checked="" type="checkbox"/>	<input type="checkbox"/>
Vinyl chloride	<input checked="" type="checkbox"/>	<input type="checkbox"/>			

GEORGIA ENVIRONMENTAL PROTECTION DIVISION  
HAZARDOUS SITE INVENTORY

Site Number 10505

**SITE NAME:** Station at Vinings (The)  
**LOCATION:** 2810 Paces Ferry Road  
Atlanta, Cobb County, GA 30339

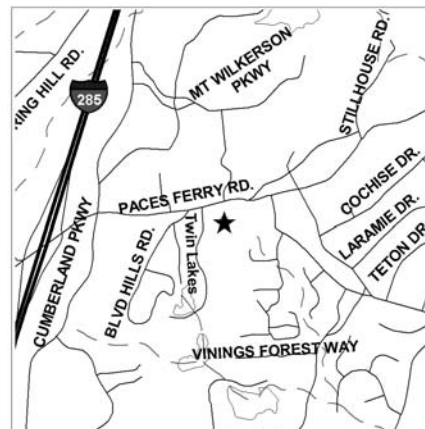
Latitude 33° 51' 56" N Longitude 84° 28' 11" W

**ACREAGE** 3.1 **PARCEL NUMBER** 17090900130

**DATE LISTED** 4/17/1998

**LAST KNOWN PROPERTY OWNER:**

Noro Vinings, LLC c/o Cushman & Wakefield  
171 17th St. NW, Suite 1400  
Atlanta, GA 30363



**STATUS OF CLEANUP ACTIVITIES:**

Although directed to by EPD, identified responsible parties are not currently performing the required investigation and/or cleanup under the Hazardous Site Response Act for source materials, soil, and groundwater. Enforcement is pending.

**CLEANUP PRIORITY:** The Director has designated this site as a Class V

**GA EPD DIRECTOR'S DETERMINATION REGARDING CORRECTIVE ACTION:**

The Director has determined that this site requires corrective action.

**REGULATED SUBSTANCES RELEASED, AND THREATS TO HUMAN HEALTH AND ENVIRONMENT POSED BY THE RELEASE:**

This site has a known release of Vinyl chloride in groundwater at levels exceeding the reportable quantity. No human exposure via drinking water is suspected from this release. The nearest drinking water well is between 1 and 2 miles from the area affected by the release.

This site has a known release of Tetrachloroethene in soil at levels exceeding the reportable quantity. This site has unlimited access. The nearest resident individual is less than 300 feet from the area affected by the release.

**REGULATED SUBSTANCES:**

Substance Name	GW	Soil	Substance Name	GW	Soil
Cis-1,2-Dichloroethene	<input checked="" type="checkbox"/>	<input type="checkbox"/>	Tetrachloroethene	<input checked="" type="checkbox"/>	<input checked="" type="checkbox"/>
Trichloroethene	<input checked="" type="checkbox"/>	<input type="checkbox"/>	Vinyl chloride	<input checked="" type="checkbox"/>	<input type="checkbox"/>

GEORGIA ENVIRONMENTAL PROTECTION DIVISION  
HAZARDOUS SITE INVENTORY

Site Number 10508

**SITE NAME:** Aladdin Cleaners  
**LOCATION:** 1525 Canton Road  
Marietta, Cobb County, GA 30066

Latitude 33° 59' 18" N

Longitude 84° 31' 55" W

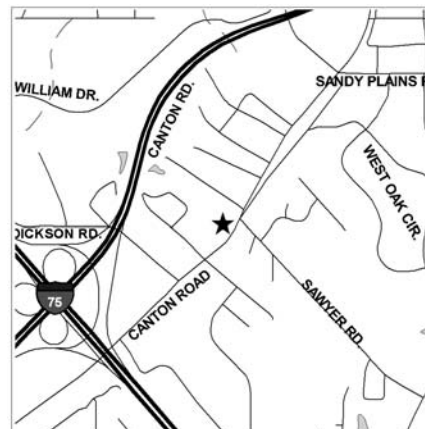
**ACREAGE** 2.46 **PARCEL NUMBER** 16085400490

**DATE LISTED**

7/27/1998

**LAST KNOWN PROPERTY OWNER:**

Circle "A" Fences Inc.  
1589 Canton Road  
Marietta, GA 30066



**STATUS OF CLEANUP ACTIVITIES:**

Hazardous Site Response Act cleanup levels have been met for source materials and soil. Identified responsible parties are unable or unwilling to conduct the required investigation and/or cleanup under the Hazardous Site Response Act for groundwater. EPD may perform these actions using state funding from the Hazardous Waste Trust Fund and may lien the property or pursue cost recovery.

**CLEANUP PRIORITY:** The Director has designated this site as a Class I

**GA EPD DIRECTOR'S DETERMINATION REGARDING CORRECTIVE ACTION:**

The Director has determined that this site requires corrective action.

**REGULATED SUBSTANCES RELEASED, AND THREATS TO HUMAN HEALTH AND ENVIRONMENT POSED BY THE RELEASE:**

This site has a known release of Tetrachloroethene in groundwater at levels exceeding the reportable quantity. This release has resulted in known human exposure less than the MCL for Tetrachloroethene.

**REGULATED SUBSTANCES:**

Substance Name	GW	Soil	Substance Name	GW	Soil
Cis-1,2-Dichloroethene	<input checked="" type="checkbox"/>	<input type="checkbox"/>	Tetrachloroethene	<input checked="" type="checkbox"/>	<input checked="" type="checkbox"/>
Trichloroethene	<input checked="" type="checkbox"/>	<input type="checkbox"/>			

GEORGIA ENVIRONMENTAL PROTECTION DIVISION  
HAZARDOUS SITE INVENTORY

Site Number 10510

**SITE NAME:** Star Laundry, Inc. (Fabracare)  
**LOCATION:** 204 S. Camellia Blvd.  
Fort Valley, Peach County, GA 31030

Latitude 32° 33' 09" N Longitude 83° 53' 16" W

**ACREAGE** 0.22 **PARCEL NUMBER** F05D 079

**DATE LISTED**

7/30/1998

**LAST KNOWN PROPERTY OWNER:**

Joel Thame c/o Cedric Clark  
315 Hiley Street  
Fort Valley, GA 31030



EPD received notification of a release to the following property(s), and determined on the indicated date that the property should be sublisted as part of this site.

PARCEL NAME	ACREAGE	PARCEL NUMBER	DATE LISTED
Camellia & Main Property	1.04	F05D 085	11/2/2001

**STATUS OF CLEANUP ACTIVITIES:**

Investigations are being conducted to determine how much cleanup is necessary for source materials, soil, and groundwater.

**CLEANUP PRIORITY:** The Director has designated this site as a Class II

**GA EPD DIRECTOR'S DETERMINATION REGARDING CORRECTIVE ACTION:**

Pending

**REGULATED SUBSTANCES RELEASED, AND THREATS TO HUMAN HEALTH AND ENVIRONMENT POSED BY THE RELEASE:**

This site has a known release of Tetrachloroethene in groundwater at levels exceeding the reportable quantity. This release has resulted in known human exposure less than the MCL for Tetrachloroethene.

This site has a known release of Tetrachloroethene in soil at levels exceeding the reportable quantity. This site has unlimited access. The nearest resident individual is less than 300 feet from the area affected by the release.

**REGULATED SUBSTANCES:**

Substance Name	GW	Soil	Substance Name	GW	Soil
Cis-1,2-Dichloroethene	<input checked="" type="checkbox"/>	<input type="checkbox"/>	Tetrachloroethene	<input checked="" type="checkbox"/>	<input checked="" type="checkbox"/>
Trichloroethene	<input checked="" type="checkbox"/>	<input type="checkbox"/>			

**GEORGIA ENVIRONMENTAL PROTECTION DIVISION  
HAZARDOUS SITE INVENTORY**

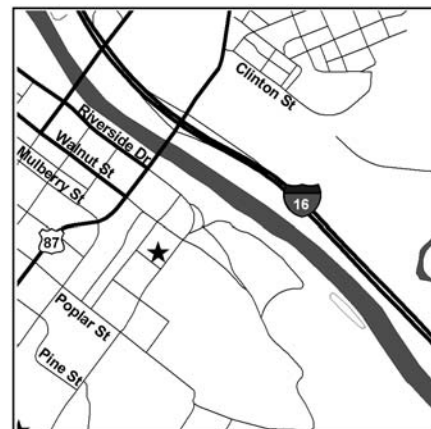
Site Number **10511**

**SITE NAME:** Macon MGP Site  
**LOCATION:** 137 Mulberry Street  
Macon, Bibb County, GA 31201

Latitude 32° 50' 04" N Longitude 83° 37' 14" W

ACREAGE	PARCEL NUMBER	DATE LISTED
1.73	R0730384OC25-1A	7/24/1998
1.2	R0740205OC15-6A	7/24/1998
0.52	R0740200OC15-5A	7/24/1998
3.14	R0740223OC15-1A	7/24/1998

**LAST KNOWN PROPERTY OWNER:**



Atlanta Gas Light Company  
10 Peachtree Plaza  
Atlanta, GA 30309

Housing Authority of Macon-Bibb County  
2015 Felton Avenue  
Macon, GA 31201

Depaul USA, Inc.  
643 Orange St.  
Macon, GA 31201

**STATUS OF CLEANUP ACTIVITIES:**

Cleanup activities are being conducted for source materials, soil, and groundwater.

**CLEANUP PRIORITY:** The Director has designated this site as a Class V

**GA EPD DIRECTOR'S DETERMINATION REGARDING CORRECTIVE ACTION:**

The Director has determined that this site requires corrective action.

**REGULATED SUBSTANCES RELEASED, AND THREATS TO HUMAN HEALTH AND ENVIRONMENT POSED BY THE RELEASE:**

This site has a known release of Benzo(a)pyrene in soil at levels exceeding the reportable quantity. This site has unlimited access. The nearest resident individual is less than 300 feet from the area affected by the release.

**REGULATED SUBSTANCES:**

Substance Name	GW	Soil	Substance Name	GW	Soil
1,1,1-Trichloroethane	<input checked="" type="checkbox"/>	<input type="checkbox"/>	2,4-Dimethylphenol	<input checked="" type="checkbox"/>	<input checked="" type="checkbox"/>
Acenaphthene	<input checked="" type="checkbox"/>	<input checked="" type="checkbox"/>	Acenaphthylene	<input checked="" type="checkbox"/>	<input checked="" type="checkbox"/>
Acetone	<input checked="" type="checkbox"/>	<input type="checkbox"/>	Anthracene	<input checked="" type="checkbox"/>	<input checked="" type="checkbox"/>
Arsenic	<input checked="" type="checkbox"/>	<input checked="" type="checkbox"/>	Barium	<input checked="" type="checkbox"/>	<input type="checkbox"/>
Benzene	<input checked="" type="checkbox"/>	<input checked="" type="checkbox"/>	Benzo(a)anthracene	<input type="checkbox"/>	<input checked="" type="checkbox"/>
Benzo(a)pyrene	<input type="checkbox"/>	<input checked="" type="checkbox"/>	Benzo(b)fluoranthene	<input type="checkbox"/>	<input checked="" type="checkbox"/>
Benzo(ghi)perylene	<input type="checkbox"/>	<input checked="" type="checkbox"/>	Benzo(k)fluoranthene	<input type="checkbox"/>	<input checked="" type="checkbox"/>
Beryllium	<input checked="" type="checkbox"/>	<input checked="" type="checkbox"/>	Carbon disulfide	<input checked="" type="checkbox"/>	<input type="checkbox"/>
Chloroform	<input checked="" type="checkbox"/>	<input type="checkbox"/>	Chromium	<input checked="" type="checkbox"/>	<input checked="" type="checkbox"/>
Chrysene	<input type="checkbox"/>	<input checked="" type="checkbox"/>	Cyanides (soluble salts and complexes) n.o.s.	<input type="checkbox"/>	<input checked="" type="checkbox"/>
Dibenzo(a,h)anthracene	<input type="checkbox"/>	<input checked="" type="checkbox"/>	Ethylbenzene	<input checked="" type="checkbox"/>	<input checked="" type="checkbox"/>
Fluoranthene	<input checked="" type="checkbox"/>	<input checked="" type="checkbox"/>	Fluorene	<input checked="" type="checkbox"/>	<input checked="" type="checkbox"/>
Indeno(1,2,3-cd)pyrene	<input type="checkbox"/>	<input checked="" type="checkbox"/>	Lead	<input checked="" type="checkbox"/>	<input checked="" type="checkbox"/>
Mercury	<input type="checkbox"/>	<input checked="" type="checkbox"/>	Methyl chloride	<input checked="" type="checkbox"/>	<input type="checkbox"/>
Methyl ethyl ketone	<input checked="" type="checkbox"/>	<input type="checkbox"/>	Naphthalene	<input checked="" type="checkbox"/>	<input checked="" type="checkbox"/>
o-Cresol	<input checked="" type="checkbox"/>	<input checked="" type="checkbox"/>	p-Cresol	<input type="checkbox"/>	<input checked="" type="checkbox"/>
Pyrene	<input checked="" type="checkbox"/>	<input checked="" type="checkbox"/>	Styrene	<input checked="" type="checkbox"/>	<input type="checkbox"/>
Tetrachloroethene	<input checked="" type="checkbox"/>	<input type="checkbox"/>	Toluene	<input checked="" type="checkbox"/>	<input checked="" type="checkbox"/>
Xylenes	<input checked="" type="checkbox"/>	<input checked="" type="checkbox"/>	Zinc	<input checked="" type="checkbox"/>	<input checked="" type="checkbox"/>

GEORGIA ENVIRONMENTAL PROTECTION DIVISION  
HAZARDOUS SITE INVENTORY

Site Number **10511**

---

---

---

---

GEORGIA ENVIRONMENTAL PROTECTION DIVISION  
HAZARDOUS SITE INVENTORY

Site Number 10513

**SITE NAME:** Circle K Store #5259  
**LOCATION:** 4706 Lower Roswell Road  
Marietta, Cobb County, GA 30068

Latitude 33° 57' 53" N Longitude 84° 24' 53" W

**ACREAGE** 0.54 **PARCEL NUMBER** 01006900250

**DATE LISTED**

9/18/1998

**LAST KNOWN PROPERTY OWNER:**

Circle K Corporation c/o Doug Morgan & Co. Inc.  
P.O. Box 52085  
Phoenix, AZ 85072



EPD received notification of a release to the following property(s), and determined on the indicated date that the property should be sublisted as part of this site.

PARCEL NAME	ACREAGE	PARCEL NUMBER	DATE LISTED
Timothy W. Hutchinson	0.91	01006900110	3/12/1999
Timothy W. Hutchinson	2.44	01006900280	9/18/1998
Your Extra Attic 4730	1.48	01006900370	3/12/1999

**STATUS OF CLEANUP ACTIVITIES:**

Cleanup activities are being conducted for source materials, soil, and groundwater.

**CLEANUP PRIORITY:** The Director has designated this site as a Class II

**GA EPD DIRECTOR'S DETERMINATION REGARDING CORRECTIVE ACTION:**

Pending

**REGULATED SUBSTANCES RELEASED, AND THREATS TO HUMAN HEALTH AND ENVIRONMENT POSED BY THE RELEASE:**

This site has a suspected release of Vinyl chloride in soil at levels exceeding the reportable quantity. This site has unlimited access. The nearest resident individual is between 301 and 1000 feet from the area affected by the release.

**REGULATED SUBSTANCES:**

Substance Name	GW	Soil	Substance Name	GW	Soil
1,1-Dichloroethene	<input checked="" type="checkbox"/>	<input type="checkbox"/>	1,2-Dichlorobenzene	<input checked="" type="checkbox"/>	<input type="checkbox"/>
Acetone	<input type="checkbox"/>	<input checked="" type="checkbox"/>	Cis-1,2-Dichloroethene	<input checked="" type="checkbox"/>	<input checked="" type="checkbox"/>
Methyl ethyl ketone	<input type="checkbox"/>	<input checked="" type="checkbox"/>	Tetrachloroethene	<input checked="" type="checkbox"/>	<input checked="" type="checkbox"/>
Toluene	<input type="checkbox"/>	<input checked="" type="checkbox"/>	trans-1,2-Dichloroethene	<input type="checkbox"/>	<input checked="" type="checkbox"/>
Trichloroethene	<input checked="" type="checkbox"/>	<input checked="" type="checkbox"/>	Vinyl chloride	<input checked="" type="checkbox"/>	<input checked="" type="checkbox"/>
Xylenes	<input type="checkbox"/>	<input checked="" type="checkbox"/>			

GEORGIA ENVIRONMENTAL PROTECTION DIVISION  
HAZARDOUS SITE INVENTORY

Site Number 10515

**SITE NAME:** Sechem, Inc.  
**LOCATION:** 4580 S. Berkeley Lake Road  
Norcross, Gwinnett County, GA 30092

Latitude 33° 58' 11" N Longitude 84° 10' 59" W

**ACREAGE PARCEL NUMBER**

3.22 R6269 011  
1 R6269 007

**DATE LISTED**

10/23/1998  
10/23/1998

**LAST KNOWN PROPERTY OWNER:**

Sechem, Inc.  
654 Judge St.  
Harleyville, SC 29448

South Old Peachtree LLC  
7308 Lazy Hammock Way  
Flowery Branch, GA 30542-7733



**STATUS OF CLEANUP ACTIVITIES:**

Cleanup activities are being conducted for source materials, soil, and groundwater.

**CLEANUP PRIORITY:** The Director has designated this site as a Class V

**GA EPD DIRECTOR'S DETERMINATION REGARDING CORRECTIVE ACTION:**

The Director has determined that this site requires corrective action.

**REGULATED SUBSTANCES RELEASED, AND THREATS TO HUMAN HEALTH AND ENVIRONMENT POSED BY THE RELEASE:**

This site has a known release of Benzene in groundwater at levels exceeding the reportable quantity. No human exposure via drinking water is suspected from this release. The nearest drinking water well is between 0.5 and 1 miles from the area affected by the release.

This site has a suspected release of Vinyl chloride in soil at levels exceeding the reportable quantity. This site has unlimited access. The nearest resident individual is between 1001 and 3000 feet from the area affected by the release.

**REGULATED SUBSTANCES:**

Substance Name	GW	Soil	Substance Name	GW	Soil
1,1,1-Trichloroethane	✓	✓	1,1,2-Trichloroethane	✓	✓
1,1-Dichloroethane	✓	✓	1,1-Dichloroethene	✓	✓
1,2,4-Trichlorobenzene	✓	□	1,2-Dichlorobenzene	✓	✓
1,2-Dichloroethane	✓	□	Acetone	✓	✓
Benzene	✓	✓	Chlorobenzene	□	✓
Chloroform	✓	□	Cis-1,2-Dichloroethene	✓	✓
Cumene	□	✓	Dichloromethane	✓	✓
Ethylbenzene	✓	✓	m-Dichlorobenzene	✓	✓
Methyl ethyl ketone	✓	✓	Methyl isobutyl ketone	✓	✓
Naphthalene	✓	□	p-Dichlorobenzene	□	✓
Tetrachloroethene	✓	✓	Toluene	✓	✓
trans-1,2-Dichloroethene	✓	✓	Trichloroethene	✓	✓
Vinyl chloride	✓	✓	Xylenes	✓	✓



GEORGIA ENVIRONMENTAL PROTECTION DIVISION  
HAZARDOUS SITE INVENTORY

Site Number 10518

**SITE NAME:** North Park Pavilion Shopping Center  
**LOCATION:** 2468 Windy Hill Road  
Marietta, Cobb County, GA 30067

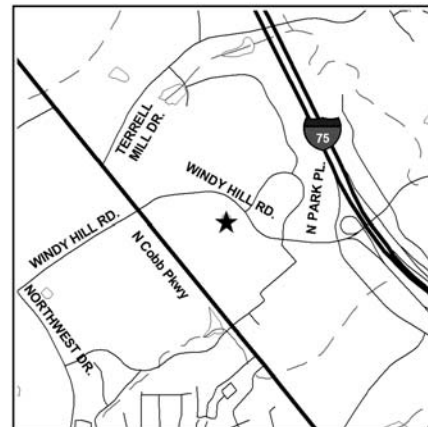
Latitude 33° 54' 09" N Longitude 84° 28' 54" W

**ACREAGE** 1.428 **PARCEL NUMBER** 17080400040

**DATE LISTED** 1/5/1999

**LAST KNOWN PROPERTY OWNER:**

North Park 1, LLLP, c/o Bassem S. Najjar,  
Registered Agent  
747 Miami Circle  
Atlanta, GA 30324



**STATUS OF CLEANUP ACTIVITIES:**

Identified responsible parties are unable or unwilling to conduct the required investigation and/or cleanup under the Hazardous Site Response Act for source materials, soil, and groundwater. EPD may perform these actions using state funding from the Hazardous Waste Trust Fund and may lien the property or pursue cost recovery.

**CLEANUP PRIORITY:** The Director has designated this site as a Class II

**GA EPD DIRECTOR'S DETERMINATION REGARDING CORRECTIVE ACTION:**

Pending

**REGULATED SUBSTANCES RELEASED, AND THREATS TO HUMAN HEALTH AND ENVIRONMENT POSED BY THE RELEASE:**

This site has a known release of Tetrachloroethene in groundwater at levels exceeding the reportable quantity. No human exposure via drinking water is suspected from this release. The nearest drinking water well is between 0.5 and 1 miles from the area affected by the release.

This site has a known release of Tetrachloroethene in soil at levels exceeding the reportable quantity. This site has unlimited access. The nearest resident individual is less than 300 feet from the area affected by the release.

**REGULATED SUBSTANCES:**

Substance Name	GW	Soil	Substance Name	GW	Soil
Chloroform	<input checked="" type="checkbox"/>	<input type="checkbox"/>	Dibromochloromethane	<input checked="" type="checkbox"/>	<input type="checkbox"/>
Dichlorobromomethane	<input checked="" type="checkbox"/>	<input type="checkbox"/>	Tetrachloroethene	<input checked="" type="checkbox"/>	<input checked="" type="checkbox"/>
Trichloroethene	<input checked="" type="checkbox"/>	<input type="checkbox"/>			

GEORGIA ENVIRONMENTAL PROTECTION DIVISION  
HAZARDOUS SITE INVENTORY

Site Number 10519

**SITE NAME:** Fabricare Cleaners  
**LOCATION:** 2550 Sandy Plains Road, Suite 125  
Marietta, Cobb County, GA 30062

Latitude 34° 00' 42" N Longitude 84° 29' 40" W

**ACREAGE** 13.7133 **PARCEL NUMBER** 16062900220 **DATE LISTED** 1/14/1999

**LAST KNOWN PROPERTY OWNER:**

Sprayberry Improvements LLC, c/o DLC Mgt. Group  
580 White Plains Rd.  
Tarrytown, NY 10591



**STATUS OF CLEANUP ACTIVITIES:**

Hazardous Site Response Act cleanup levels have been met for source materials, soil, and groundwater.

**CLEANUP PRIORITY:** The Director has designated this site as a Class V

**GA EPD DIRECTOR'S DETERMINATION REGARDING CORRECTIVE ACTION:**

The Director has determined that this site requires corrective action.

**REGULATED SUBSTANCES RELEASED, AND THREATS TO HUMAN HEALTH AND ENVIRONMENT POSED BY THE RELEASE:**

This site has a known release of Tetrachloroethene in groundwater at levels exceeding the reportable quantity. No human exposure via drinking water is suspected from this release. The nearest drinking water well is between 0.5 and 1 miles from the area affected by the release.

**REGULATED SUBSTANCES:**

Substance Name	GW	Soil	Substance Name	GW	Soil
Chloroform	<input checked="" type="checkbox"/>	<input type="checkbox"/>	Tetrachloroethene	<input checked="" type="checkbox"/>	<input checked="" type="checkbox"/>
Trichloroethene	<input checked="" type="checkbox"/>	<input type="checkbox"/>	Xylenes	<input type="checkbox"/>	<input checked="" type="checkbox"/>

GEORGIA ENVIRONMENTAL PROTECTION DIVISION  
HAZARDOUS SITE INVENTORY

Site Number 10521

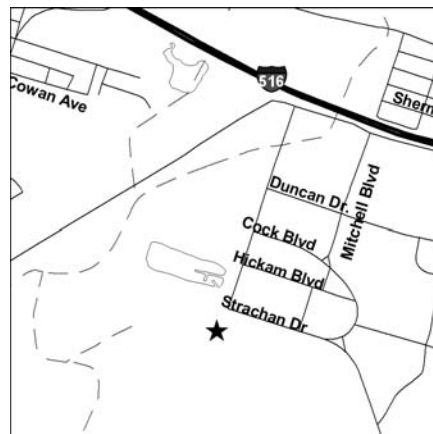
**SITE NAME:** Hunter Army Airfield - MCA Barracks  
**LOCATION:** Strachan Ave. & Douglas St.  
Savannah, Chatham County, GA 31405

Latitude 32° 01' 32" N Longitude 81° 08' 14" W

**ACREAGE** 70 **PARCEL NUMBER** 2-0165-01-001 **DATE LISTED** 1/12/1999

**LAST KNOWN PROPERTY OWNER:**

Dept. of Army - HQ's 3rd Infantry Division and Fort  
Stewart  
1550 Veterans Pkwy, Bldg #1137  
Fort Stewart, GA 31314-4927



EPD received notification of a release to the following property(s), and determined on the indicated date that the property should be sublisted as part of this site.

PARCEL NAME	ACREAGE	PARCEL NUMBER	DATE LISTED
Hunter Army Airfield - SFO	70	2-0165-01-001	2/25/2000

**STATUS OF CLEANUP ACTIVITIES:**

Investigations are being conducted to determine how much cleanup is necessary for source materials, soil, and groundwater.

**CLEANUP PRIORITY:** The Director has designated this site as a Class II

**GA EPD DIRECTOR'S DETERMINATION REGARDING CORRECTIVE ACTION:**

Pending

**REGULATED SUBSTANCES RELEASED, AND THREATS TO HUMAN HEALTH AND ENVIRONMENT POSED BY THE RELEASE:**

This site has a known release of Benzene in groundwater at levels exceeding the reportable quantity. No human exposure via drinking water is suspected from this release. The nearest drinking water well is less than 0.5 miles from the area affected by the release.

**REGULATED SUBSTANCES:**

Substance Name	GW	Soil	Substance Name	GW	Soil
Acetone	<input checked="" type="checkbox"/>	<input type="checkbox"/>	Benzene	<input checked="" type="checkbox"/>	<input type="checkbox"/>
Chloroform	<input checked="" type="checkbox"/>	<input type="checkbox"/>	Cis-1,2-Dichloroethene	<input checked="" type="checkbox"/>	<input type="checkbox"/>
Cumene	<input checked="" type="checkbox"/>	<input type="checkbox"/>	Dichloromethane	<input checked="" type="checkbox"/>	<input checked="" type="checkbox"/>
Ethylbenzene	<input checked="" type="checkbox"/>	<input type="checkbox"/>	Lead	<input type="checkbox"/>	<input checked="" type="checkbox"/>
Methyl bromide	<input checked="" type="checkbox"/>	<input type="checkbox"/>	Methyl chloride	<input checked="" type="checkbox"/>	<input type="checkbox"/>
Methyl ethyl ketone	<input checked="" type="checkbox"/>	<input type="checkbox"/>	Naphthalene	<input checked="" type="checkbox"/>	<input type="checkbox"/>
Tetrachloroethene	<input checked="" type="checkbox"/>	<input type="checkbox"/>	Toluene	<input checked="" type="checkbox"/>	<input type="checkbox"/>
Trichloroethene	<input checked="" type="checkbox"/>	<input type="checkbox"/>	Xylenes	<input checked="" type="checkbox"/>	<input type="checkbox"/>

GEORGIA ENVIRONMENTAL PROTECTION DIVISION  
HAZARDOUS SITE INVENTORY

Site Number 10523

**SITE NAME:** American Amalgamated/Executive Dry Cleaners  
**LOCATION:** 3880 Lawrenceville Highway  
Lawrenceville, Gwinnett County, GA 30044

Latitude 33° 54' 25" N Longitude 84° 06' 31" W

**ACREAGE PARCEL NUMBER**

7.32 R6131A023

0.53 R6131A503

**DATE LISTED**

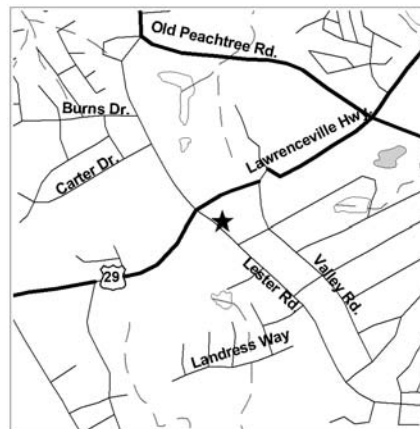
2/11/1999

2/11/1999

**LAST KNOWN PROPERTY OWNER:**

SW Farms, LLC  
P.O. Box 279  
Lilburn, GA 30048

Olympia Management, Inc.  
P.O. Box 279  
Lilburn, GA 30048



**STATUS OF CLEANUP ACTIVITIES:**

Cleanup activities are being conducted for source materials, soil, and groundwater.

**CLEANUP PRIORITY:** The Director has designated this site as a Class V

**GA EPD DIRECTOR'S DETERMINATION REGARDING CORRECTIVE ACTION:**

The Director has determined that this site requires corrective action.

**REGULATED SUBSTANCES RELEASED, AND THREATS TO HUMAN HEALTH AND ENVIRONMENT POSED BY THE RELEASE:**

This site has a known release of Vinyl chloride in groundwater at levels exceeding the reportable quantity. No human exposure via drinking water is suspected from this release. The nearest drinking water well is between 1 and 2 miles from the area affected by the release.

This site has a known release of Vinyl chloride in soil at levels exceeding the reportable quantity. This site has unlimited access. The nearest resident individual is less than 300 feet from the area affected by the release.

**REGULATED SUBSTANCES:**

Substance Name	GW	Soil	Substance Name	GW	Soil
1,2-Dichloroethane	<input checked="" type="checkbox"/>	<input type="checkbox"/>	Cis-1,2-Dichloroethene	<input checked="" type="checkbox"/>	<input checked="" type="checkbox"/>
Tetrachloroethene	<input checked="" type="checkbox"/>	<input checked="" type="checkbox"/>	Trichloroethene	<input checked="" type="checkbox"/>	<input checked="" type="checkbox"/>
Vinyl chloride	<input checked="" type="checkbox"/>	<input checked="" type="checkbox"/>			

GEORGIA ENVIRONMENTAL PROTECTION DIVISION  
HAZARDOUS SITE INVENTORY

Site Number 10524

**SITE NAME:** Wheelers Manufacturing Company, Inc.  
**LOCATION:** 2889 Waterville Road  
Macon, Bibb County, GA 31206

Latitude 32° 48' 30" N Longitude 83° 38' 14" W

ACREAGE	PARCEL NUMBER	DATE LISTED
0.92	Q0910570100 G2	2/16/1999
0.92	Q0910540100 G1	2/16/1999
2.3	Q0910454100 BB	2/16/1999

**LAST KNOWN PROPERTY OWNER:**

Charles H. Wheeler  
5659 Zebulon Road  
Macon, GA 31220



**STATUS OF CLEANUP ACTIVITIES:**

Identified responsible parties are unable or unwilling to conduct the required investigation and/or cleanup under the Hazardous Site Response Act for source materials, soil, and groundwater. EPD may perform these actions using state funding from the Hazardous Waste Trust Fund and may lien the property or pursue cost recovery.

**CLEANUP PRIORITY:** The Director has designated this site as a Class I

**GA EPD DIRECTOR'S DETERMINATION REGARDING CORRECTIVE ACTION:**

The Director has determined that this site requires corrective action.

**REGULATED SUBSTANCES RELEASED, AND THREATS TO HUMAN HEALTH AND ENVIRONMENT POSED BY THE RELEASE:**

This site has a known release of Trichloroethene in groundwater at levels exceeding the reportable quantity. No human exposure via drinking water is suspected from this release. The nearest drinking water well is less than 0.5 miles from the area affected by the release.

**REGULATED SUBSTANCES:**

Substance Name	GW	Soil	Substance Name	GW	Soil
Lead	<input type="checkbox"/>	<input checked="" type="checkbox"/>	Trichloroethene	<input checked="" type="checkbox"/>	<input type="checkbox"/>

GEORGIA ENVIRONMENTAL PROTECTION DIVISION  
HAZARDOUS SITE INVENTORY

Site Number 10538

**SITE NAME:** Flags Village Shopping Center  
**LOCATION:** 356 Riverside Pkwy  
Austell, Cobb County, GA 30168

Latitude 33° 46' 40" N Longitude 84° 33' 57" W

**ACREAGE** **PARCEL NUMBER**

1.5 1805910070

**DATE LISTED**

7/30/1999

**LAST KNOWN PROPERTY OWNER:**

KKR Sons, LLC  
2021 Paperbirch Cove  
Grayson, GA 30017



EPD received notification of a release to the following property(s), and determined on the indicated date that the property should be sublisted as part of this site.

PARCEL NAME	ACREAGE	PARCEL NUMBER	DATE LISTED
Best Value Food Mart & Church's Chicken	0.76	18059100060	9/1/2015
Fleetwood Carwash, 357 Six Flags Drive, Austell	0.35	18059100090	11/19/2010
Premier Child Care	0.82	18059100450	7/30/1999

**STATUS OF CLEANUP ACTIVITIES:**

Hazardous Site Response Act cleanup levels have been met for source materials and soil. Identified responsible parties are unable or unwilling to conduct the required investigation and/or cleanup under the Hazardous Site Response Act for groundwater. EPD may perform these actions using state funding from the Hazardous Waste Trust Fund and may lien the property or pursue cost recovery.

**CLEANUP PRIORITY:** The Director has designated this site as a Class I

**GA EPD DIRECTOR'S DETERMINATION REGARDING CORRECTIVE ACTION:**

The Director has determined that this site requires corrective action.

**REGULATED SUBSTANCES RELEASED, AND THREATS TO HUMAN HEALTH AND ENVIRONMENT POSED BY THE RELEASE:**

This site has a known release of Tetrachloroethene in groundwater at levels exceeding the reportable quantity. No human exposure via drinking water is suspected from this release. The nearest drinking water well is between 0.5 and 1 miles from the area affected by the release.

**REGULATED SUBSTANCES:**

Substance Name	GW	Soil	Substance Name	GW	Soil
Benzene	<input checked="" type="checkbox"/>	<input type="checkbox"/>	Chloroform	<input checked="" type="checkbox"/>	<input type="checkbox"/>
Cis-1,2-Dichloroethene	<input checked="" type="checkbox"/>	<input type="checkbox"/>	Tetrachloroethene	<input checked="" type="checkbox"/>	<input checked="" type="checkbox"/>
Toluene	<input checked="" type="checkbox"/>	<input type="checkbox"/>	Xylenes	<input checked="" type="checkbox"/>	<input type="checkbox"/>

GEORGIA ENVIRONMENTAL PROTECTION DIVISION  
HAZARDOUS SITE INVENTORY

Site Number 10540

**SITE NAME:** Dawson Manufacturing Company  
**LOCATION:** 300 Industrial Boulevard, SE  
Dawson, Terrell County, GA 39842

Latitude 31° 46' 00" N Longitude 84° 25' 10" W

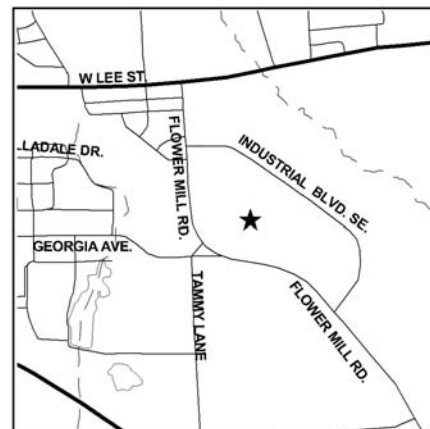
**ACREAGE** 40 **PARCEL NUMBER** 042-033

**DATE LISTED**

5/7/1999

**LAST KNOWN PROPERTY OWNER:**

Dawson Manufacturing Company  
1042 N. Crystal Ave.  
Benton Harbor, MI 49023



**STATUS OF CLEANUP ACTIVITIES:**

Cleanup activities are being conducted for source materials, soil, and groundwater.

**CLEANUP PRIORITY:** The Director has designated this site as a Class V

**GA EPD DIRECTOR'S DETERMINATION REGARDING CORRECTIVE ACTION:**

The Director has determined that this site requires corrective action.

**REGULATED SUBSTANCES RELEASED, AND THREATS TO HUMAN HEALTH AND ENVIRONMENT POSED BY THE RELEASE:**

This site has a known release of Trichloroethene in groundwater at levels exceeding the reportable quantity. No human exposure via drinking water is suspected from this release. The nearest drinking water well is less than 0.5 miles from the area affected by the release.

**REGULATED SUBSTANCES:**

Substance Name	GW	Soil	Substance Name	GW	Soil
1,1,1-Trichloroethane	<input checked="" type="checkbox"/>	<input type="checkbox"/>	1,1-Dichloroethane	<input checked="" type="checkbox"/>	<input type="checkbox"/>
1,1-Dichloroethene	<input checked="" type="checkbox"/>	<input type="checkbox"/>	Benzene	<input checked="" type="checkbox"/>	<input checked="" type="checkbox"/>
Chlorobenzene	<input checked="" type="checkbox"/>	<input type="checkbox"/>	Cis-1,2-Dichloroethene	<input checked="" type="checkbox"/>	<input checked="" type="checkbox"/>
Cumene	<input type="checkbox"/>	<input checked="" type="checkbox"/>	Tetrachloroethene	<input checked="" type="checkbox"/>	<input type="checkbox"/>
Toluene	<input checked="" type="checkbox"/>	<input type="checkbox"/>	trans-1,2-Dichloroethene	<input checked="" type="checkbox"/>	<input type="checkbox"/>
Trichloroethene	<input checked="" type="checkbox"/>	<input checked="" type="checkbox"/>	Xylenes	<input checked="" type="checkbox"/>	<input checked="" type="checkbox"/>

GEORGIA ENVIRONMENTAL PROTECTION DIVISION  
HAZARDOUS SITE INVENTORY

Site Number 10542

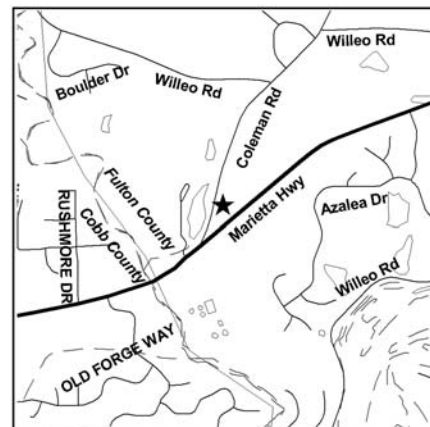
**SITE NAME:** Roswell Station  
**LOCATION:** 1000 Marietta Highway  
Roswell, Fulton County, GA 30075

Latitude 34° 00' 19" N Longitude 84° 23' 26" W

**ACREAGE** 1.06 **PARCEL NUMBER** 12-1620-0233-060-6 **DATE LISTED** 4/7/1999

**LAST KNOWN PROPERTY OWNER:**

Roswell Business Corner LLC  
1000 Marietta Highway, Suite 600  
Roswell, GA 30075



EPD received notification of a release to the following property(s), and determined on the indicated date that the property should be sublisted as part of this site.

PARCEL NAME	ACREAGE	PARCEL NUMBER	DATE LISTED
1050 Marietta Hwy.	1.74	12-1620-0233-007-7	12/10/1999
1030 Marietta Hwy.	37.22	12-1620-0232-042-5	12/10/1999

**STATUS OF CLEANUP ACTIVITIES:**

Identified responsible parties are unable or unwilling to conduct the required investigation and/or cleanup under the Hazardous Site Response Act for source materials, soil, and groundwater. EPD may perform these actions using state funding from the Hazardous Waste Trust Fund and may lien the property or pursue cost recovery.

**CLEANUP PRIORITY:** The Director has designated this site as a Class V

**GA EPD DIRECTOR'S DETERMINATION REGARDING CORRECTIVE ACTION:**

The Director has determined that this site requires corrective action.

**REGULATED SUBSTANCES RELEASED, AND THREATS TO HUMAN HEALTH AND ENVIRONMENT POSED BY THE RELEASE:**

This site has a known release of Vinyl chloride in groundwater at levels exceeding the reportable quantity. No human exposure via drinking water is suspected from this release. The nearest drinking water well is between 2 and 3 miles from the area affected by the release.

This site has a known release of Tetrachloroethene in soil at levels exceeding the reportable quantity. This site has unlimited access. The nearest resident individual is between 301 and 1000 feet from the area affected by the release.

**REGULATED SUBSTANCES:**

Substance Name	GW	Soil	Substance Name	GW	Soil
1,1-Dichloroethane	<input checked="" type="checkbox"/>	<input type="checkbox"/>	Benzene	<input checked="" type="checkbox"/>	<input checked="" type="checkbox"/>
Dichloromethane	<input type="checkbox"/>	<input checked="" type="checkbox"/>	Ethylbenzene	<input checked="" type="checkbox"/>	<input checked="" type="checkbox"/>
Methyl chloride	<input checked="" type="checkbox"/>	<input type="checkbox"/>	Tetrachloroethene	<input checked="" type="checkbox"/>	<input checked="" type="checkbox"/>
Toluene	<input checked="" type="checkbox"/>	<input checked="" type="checkbox"/>	trans-1,2-Dichloroethene	<input checked="" type="checkbox"/>	<input type="checkbox"/>
Trichloroethene	<input checked="" type="checkbox"/>	<input checked="" type="checkbox"/>	Vinyl chloride	<input checked="" type="checkbox"/>	<input type="checkbox"/>
Xylenes	<input checked="" type="checkbox"/>	<input checked="" type="checkbox"/>			



GEORGIA ENVIRONMENTAL PROTECTION DIVISION  
HAZARDOUS SITE INVENTORY

Site Number 10543

**SITE NAME:** United Technologies Automotive, Inc.  
**LOCATION:** 1884 Warrenton Hwy NW  
P. O. Box 1145  
Thomson, McDuffie County, GA 30824

Latitude 33° 27' 01" N Longitude 82° 32' 20" W

**ACREAGE** 36.4 **PARCEL NUMBER** 00200056

**DATE LISTED**

4/12/1999

**LAST KNOWN PROPERTY OWNER:**

H. P. Pelzer (Automotive Systems Inc.)  
1175 Crooks Road  
Troy, MI 48084



**STATUS OF CLEANUP ACTIVITIES:**

Hazardous Site Response Act cleanup levels have been met for source materials and soil. Cleanup activities are being conducted for groundwater.

**CLEANUP PRIORITY:** The Director has designated this site as a Class V

**GA EPD DIRECTOR'S DETERMINATION REGARDING CORRECTIVE ACTION:**

The Director has determined that this site requires corrective action.

**REGULATED SUBSTANCES RELEASED, AND THREATS TO HUMAN HEALTH AND ENVIRONMENT POSED BY THE RELEASE:**

This site has a known release of 1,1-Dichloroethene in groundwater at levels exceeding the reportable quantity. No human exposure via drinking water is suspected from this release. The nearest drinking water well is less than 0.5 miles from the area affected by the release.

**REGULATED SUBSTANCES:**

Substance Name	GW	Soil	Substance Name	GW	Soil
1,1-Dichloroethene	<input checked="" type="checkbox"/>	<input checked="" type="checkbox"/>	Benzene	<input checked="" type="checkbox"/>	<input type="checkbox"/>
Cis-1,2-Dichloroethene	<input checked="" type="checkbox"/>	<input type="checkbox"/>	Naphthalene	<input checked="" type="checkbox"/>	<input type="checkbox"/>
Trichloroethene	<input checked="" type="checkbox"/>	<input type="checkbox"/>	Vinyl chloride	<input checked="" type="checkbox"/>	<input type="checkbox"/>

GEORGIA ENVIRONMENTAL PROTECTION DIVISION  
HAZARDOUS SITE INVENTORY

Site Number 10547

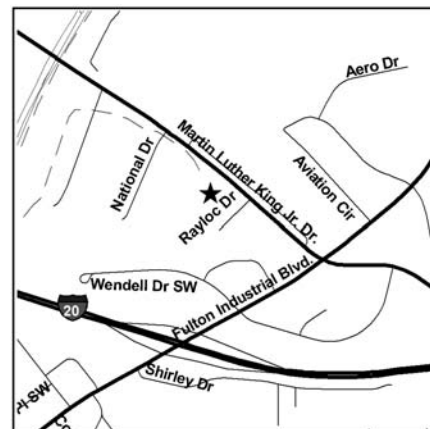
**SITE NAME:** Rayloc Facility  
**LOCATION:** 600 Rayloc Drive  
Atlanta, Fulton County, GA 30336

Latitude 33° 46' 18" N Longitude 84° 31' 29" W

**ACREAGE** 10.34 **PARCEL NUMBER** 14F-0053-LL-008-5 **DATE LISTED** 6/11/1999

**LAST KNOWN PROPERTY OWNER:**

LRL Holdings Georgia, LLC  
2900 Patio Drive  
Houston, TX 77017



EPD received notification of a release to the following property(s), and determined on the indicated date that the property should be sublisted as part of this site.

PARCEL NAME	ACREAGE	PARCEL NUMBER	DATE LISTED
Printpack, Inc	6.23	14F-0052-LL-003-7	8/18/2009

**STATUS OF CLEANUP ACTIVITIES:**

Cleanup activities are being conducted for source materials, soil, and groundwater.

**CLEANUP PRIORITY:** The Director has designated this site as a Class V

**GA EPD DIRECTOR'S DETERMINATION REGARDING CORRECTIVE ACTION:**

The Director has determined that this site requires corrective action.

**REGULATED SUBSTANCES RELEASED, AND THREATS TO HUMAN HEALTH AND ENVIRONMENT POSED BY THE RELEASE:**

This site has a known release of Vinyl chloride in groundwater at levels exceeding the reportable quantity. No human exposure via drinking water is suspected from this release. The nearest drinking water well is between 1 and 2 miles from the area affected by the release.

**REGULATED SUBSTANCES:**

Substance Name	GW	Soil	Substance Name	GW	Soil
1,1,1-Trichloroethane	<input checked="" type="checkbox"/>	<input type="checkbox"/>	1,1,2,2-Tetrachloroethane	<input checked="" type="checkbox"/>	<input type="checkbox"/>
1,1,2-Trichloroethane	<input checked="" type="checkbox"/>	<input type="checkbox"/>	1,1-Dichloroethane	<input checked="" type="checkbox"/>	<input checked="" type="checkbox"/>
1,1-Dichloroethene	<input checked="" type="checkbox"/>	<input type="checkbox"/>	Acetone	<input checked="" type="checkbox"/>	<input checked="" type="checkbox"/>
Benzene	<input checked="" type="checkbox"/>	<input type="checkbox"/>	Chlorobenzene	<input checked="" type="checkbox"/>	<input type="checkbox"/>
Cis-1,2-Dichloroethene	<input checked="" type="checkbox"/>	<input checked="" type="checkbox"/>	Dibromochloropropane	<input checked="" type="checkbox"/>	<input type="checkbox"/>
Dichloromethane	<input checked="" type="checkbox"/>	<input checked="" type="checkbox"/>	Ethylbenzene	<input checked="" type="checkbox"/>	<input checked="" type="checkbox"/>
Methyl chloride	<input checked="" type="checkbox"/>	<input type="checkbox"/>	Styrene	<input checked="" type="checkbox"/>	<input checked="" type="checkbox"/>
Tetrachloroethene	<input checked="" type="checkbox"/>	<input checked="" type="checkbox"/>	Toluene	<input checked="" type="checkbox"/>	<input checked="" type="checkbox"/>
trans-1,2-Dichloroethene	<input checked="" type="checkbox"/>	<input checked="" type="checkbox"/>	Trichloroethene	<input checked="" type="checkbox"/>	<input checked="" type="checkbox"/>
Vinyl chloride	<input checked="" type="checkbox"/>	<input checked="" type="checkbox"/>	Xylenes	<input checked="" type="checkbox"/>	<input checked="" type="checkbox"/>

GEORGIA ENVIRONMENTAL PROTECTION DIVISION  
HAZARDOUS SITE INVENTORY

Site Number 10548

**SITE NAME:** RentRite Property  
**LOCATION:** 4220 Martin Luther King, Jr. Drive  
Atlanta, Fulton County, GA 30378

Latitude 33° 46' 22" N

Longitude 84° 31' 35" W

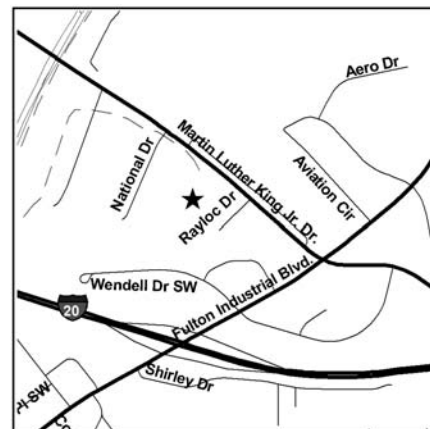
**ACREAGE** 9.97 **PARCEL NUMBER** 14F-0053-LL-022-6

**DATE LISTED**

6/11/1999

**LAST KNOWN PROPERTY OWNER:**

RentRite Holding Company, Inc.  
4220 MLK, Jr. Dr.  
Atlanta, GA 30336



**STATUS OF CLEANUP ACTIVITIES:**

Cleanup activities are being conducted for source materials, soil, and groundwater.

**CLEANUP PRIORITY:** The Director has designated this site as a Class II

**GA EPD DIRECTOR'S DETERMINATION REGARDING CORRECTIVE ACTION:**

Pending

**REGULATED SUBSTANCES RELEASED, AND THREATS TO HUMAN HEALTH AND ENVIRONMENT POSED BY THE RELEASE:**

This site has a known release of Vinyl chloride in groundwater at levels exceeding the reportable quantity. No human exposure via drinking water is suspected from this release. The nearest drinking water well is between 1 and 2 miles from the area affected by the release.

**REGULATED SUBSTANCES:**

Substance Name	GW	Soil	Substance Name	GW	Soil
Dichloromethane	<input checked="" type="checkbox"/>	<input type="checkbox"/>	Tetrachloroethene	<input checked="" type="checkbox"/>	<input type="checkbox"/>
Trichloroethene	<input checked="" type="checkbox"/>	<input type="checkbox"/>	Vinyl chloride	<input checked="" type="checkbox"/>	<input type="checkbox"/>

GEORGIA ENVIRONMENTAL PROTECTION DIVISION  
HAZARDOUS SITE INVENTORY

Site Number 10553

**SITE NAME:** Georgia Air National Guard/Savannah/Site 8  
**LOCATION:** East of Bldg. 1911 in vicinity drainage ditch  
Savannah, Chatham County, GA 31408

Latitude 32° 07' 47" N Longitude 81° 11' 09" W

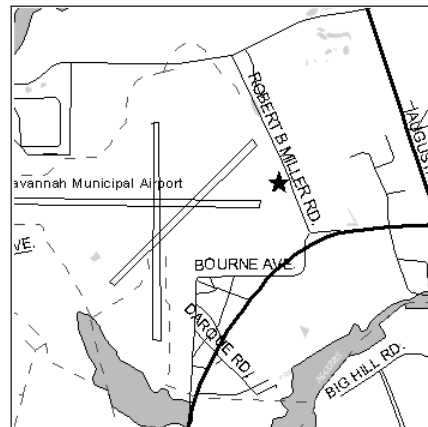
**ACREAGE** 1 **PARCEL NUMBER** 2-0984-01-001

**DATE LISTED**

9/15/1999

**LAST KNOWN PROPERTY OWNER:**

Savannah Airport Commission (Attn: Bill Johnson)  
400 Airways Avenue  
Savannah, GA 31408



**STATUS OF CLEANUP ACTIVITIES:**

Cleanup activities are being conducted for source materials, soil, and groundwater.

**CLEANUP PRIORITY:** The Director has designated this site as a Class II

**GA EPD DIRECTOR'S DETERMINATION REGARDING CORRECTIVE ACTION:**

Pending

**REGULATED SUBSTANCES RELEASED, AND THREATS TO HUMAN HEALTH AND ENVIRONMENT POSED BY THE RELEASE:**

This site has a known release of Lead in groundwater at levels exceeding the reportable quantity. No human exposure via drinking water is suspected from this release. The nearest drinking water well is between 1 and 2 miles from the area affected by the release.

**REGULATED SUBSTANCES:**

Substance Name	GW	Soil	Substance Name	GW	Soil
Benzene	<input checked="" type="checkbox"/>	<input type="checkbox"/>	Beryllium	<input checked="" type="checkbox"/>	<input checked="" type="checkbox"/>
Chromium	<input checked="" type="checkbox"/>	<input checked="" type="checkbox"/>	Cis-1,2-Dichloroethene	<input checked="" type="checkbox"/>	<input checked="" type="checkbox"/>
Lead	<input checked="" type="checkbox"/>	<input checked="" type="checkbox"/>	Mercury	<input type="checkbox"/>	<input checked="" type="checkbox"/>
Naphthalene	<input checked="" type="checkbox"/>	<input type="checkbox"/>	Tetrachloroethene	<input checked="" type="checkbox"/>	<input type="checkbox"/>
Trichloroethene	<input checked="" type="checkbox"/>	<input checked="" type="checkbox"/>	Vinyl chloride	<input checked="" type="checkbox"/>	<input type="checkbox"/>

GEORGIA ENVIRONMENTAL PROTECTION DIVISION  
HAZARDOUS SITE INVENTORY

Site Number 10559

**SITE NAME:** Shade/Allied, Inc.  
**LOCATION:** 3701 Old Oakwood Road  
Gainesville, Hall County, GA 30566

Latitude 34° 14' 01" N Longitude 83° 52' 46" W

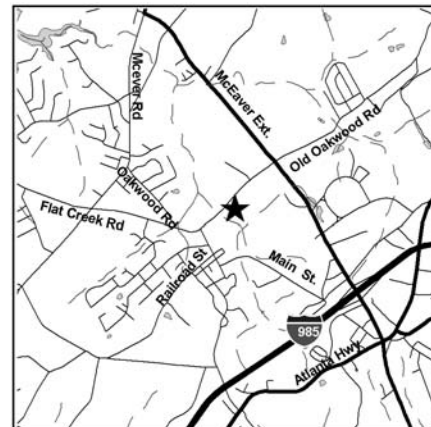
**ACREAGE** 4.01 **PARCEL NUMBER** 08044 002023

**DATE LISTED**

6/30/1999

**LAST KNOWN PROPERTY OWNER:**

Gainesville-Oakwood Properties, LLC  
Atten: Harold May  
PO Box 1249  
Canton, MS 39046



EPD received notification of a release to the following property(s), and determined on the indicated date that the property should be sublisted as part of this site.

PARCEL NAME	ACREAGE	PARCEL NUMBER	DATE LISTED
Gemini Trucking (Adams Transfer & Storage)	6.37	08044 002008B	6/30/1999

**STATUS OF CLEANUP ACTIVITIES:**

Hazardous Site Response Act cleanup levels have been met for source materials and soil. Cleanup activities are being conducted for groundwater.

**CLEANUP PRIORITY:** The Director has designated this site as a Class V

**GA EPD DIRECTOR'S DETERMINATION REGARDING CORRECTIVE ACTION:**

The Director has determined that this site requires corrective action.

**REGULATED SUBSTANCES RELEASED, AND THREATS TO HUMAN HEALTH AND ENVIRONMENT POSED BY THE RELEASE:**

This site has a known release of Tetrachloroethene in groundwater at levels exceeding the reportable quantity. No human exposure via drinking water is suspected from this release. The nearest drinking water well is less than 0.5 miles from the area affected by the release.

**REGULATED SUBSTANCES:**

Substance Name	GW	Soil	Substance Name	GW	Soil
1,1-Dichloroethene	<input checked="" type="checkbox"/>	<input type="checkbox"/>	1,2-Dichloroethane	<input checked="" type="checkbox"/>	<input type="checkbox"/>
Cis-1,2-Dichloroethene	<input checked="" type="checkbox"/>	<input type="checkbox"/>	Naphthalene	<input checked="" type="checkbox"/>	<input type="checkbox"/>
Tetrachloroethene	<input checked="" type="checkbox"/>	<input checked="" type="checkbox"/>	Trichloroethene	<input checked="" type="checkbox"/>	<input checked="" type="checkbox"/>

GEORGIA ENVIRONMENTAL PROTECTION DIVISION  
HAZARDOUS SITE INVENTORY

Site Number 10573

**SITE NAME:** Louisiana Pacific Corp. - Statesboro  
**LOCATION:** Veterans Memorial Parkway  
Statesboro, Bulloch County, GA 30458

Latitude 32° 25' 11" N Longitude 81° 48' 15" W

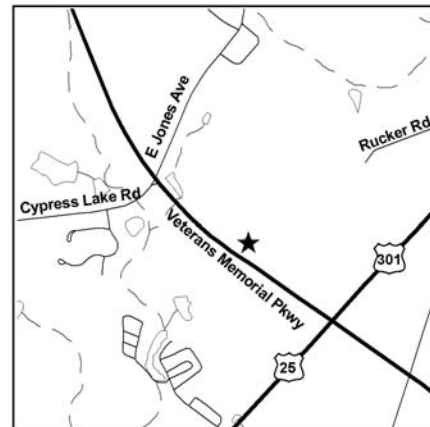
**ACREAGE** 12.5 **PARCEL NUMBER** MS42000007 001

**DATE LISTED**

8/24/1999

**LAST KNOWN PROPERTY OWNER:**

Louisiana Pacific Corp.  
414 Union St., Suite 2000  
Nashville, TN 37219



**STATUS OF CLEANUP ACTIVITIES:**

Hazardous Site Response Act cleanup levels have been met for source materials and soil. Cleanup activities are being conducted for groundwater.

**CLEANUP PRIORITY:** The Director has designated this site as a Class V

**GA EPD DIRECTOR'S DETERMINATION REGARDING CORRECTIVE ACTION:**

The Director has determined that this site requires corrective action.

**REGULATED SUBSTANCES RELEASED, AND THREATS TO HUMAN HEALTH AND ENVIRONMENT POSED BY THE RELEASE:**

This site has a known release of Pentachlorophenol in groundwater at levels exceeding the reportable quantity. No human exposure via drinking water is suspected from this release. The nearest drinking water well is less than 0.5 miles from the area affected by the release.

This site has a known release of Arsenic in soil at levels exceeding the reportable quantity. This site has limited access. The nearest resident individual is between 301 and 1000 feet from the area affected by the release.

**REGULATED SUBSTANCES:**

Substance Name	GW	Soil	Substance Name	GW	Soil
2,3,4,6-Tetrachlorophenol	<input checked="" type="checkbox"/>	<input checked="" type="checkbox"/>	Arsenic	<input type="checkbox"/>	<input checked="" type="checkbox"/>
Pentachlorophenol	<input checked="" type="checkbox"/>	<input checked="" type="checkbox"/>			

GEORGIA ENVIRONMENTAL PROTECTION DIVISION  
HAZARDOUS SITE INVENTORY

Site Number 10577

**SITE NAME:** Albany Warehouse Company Site  
**LOCATION:** 1701 North Washington Street  
Albany, Dougherty County, GA 31701

Latitude 31° 36' 05" N Longitude 84° 09' 15" W

**ACREAGE** 25.41 **PARCEL NUMBER** 000KK/00003/001 **DATE LISTED** 8/23/1999

**LAST KNOWN PROPERTY OWNER:**

Shopworks LLC / Whitehill International, LLC  
2334 Lake Park Drive  
Albany, GA 31707



**STATUS OF CLEANUP ACTIVITIES:**

Hazardous Site Response Act cleanup levels have been met for source materials and soil. Cleanup activities are being conducted for groundwater.

**CLEANUP PRIORITY:** The Director has designated this site as a Class I

**GA EPD DIRECTOR'S DETERMINATION REGARDING CORRECTIVE ACTION:**

The Director has determined that this site requires corrective action.

**REGULATED SUBSTANCES RELEASED, AND THREATS TO HUMAN HEALTH AND ENVIRONMENT POSED BY THE RELEASE:**

This site has a known release of Lead in groundwater at levels exceeding the reportable quantity. No human exposure via drinking water is suspected from this release. The nearest drinking water well is less than 0.5 miles from the area affected by the release.

This site has a known release of Lead in soil at levels exceeding the reportable quantity. This site has unlimited access. The nearest resident individual is between 301 and 1000 feet from the area affected by the release.

**REGULATED SUBSTANCES:**

Substance Name	GW	Soil	Substance Name	GW	Soil
Arsenic	<input checked="" type="checkbox"/>	<input checked="" type="checkbox"/>	Cadmium	<input checked="" type="checkbox"/>	<input type="checkbox"/>
Lead	<input checked="" type="checkbox"/>	<input checked="" type="checkbox"/>			

GEORGIA ENVIRONMENTAL PROTECTION DIVISION  
HAZARDOUS SITE INVENTORY

Site Number 10583

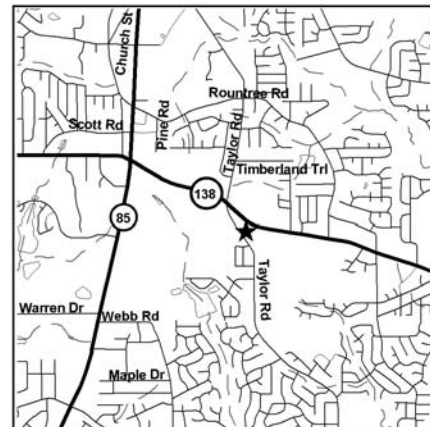
**SITE NAME:** Pavilion Cleaners, Riverdale Mall  
**LOCATION:** 286 Hwy. 138  
Riverdale, Clayton County, GA 30274

Latitude 33° 32' 34" N Longitude 84° 24' 06" W

**ACREAGE** 7.242 **PARCEL NUMBER** 13203D C003 **DATE LISTED** 10/5/1999

**LAST KNOWN PROPERTY OWNER:**

Atlanta Capital LLC  
286 Highway 138 Unit E  
Riverdale, GA 30274



**STATUS OF CLEANUP ACTIVITIES:**

Hazardous Site Response Act cleanup levels have been met for source materials and soil. Cleanup activities are being conducted for groundwater.

**CLEANUP PRIORITY:** The Director has designated this site as a Class V

**GA EPD DIRECTOR'S DETERMINATION REGARDING CORRECTIVE ACTION:**

The Director has determined that this site requires corrective action.

**REGULATED SUBSTANCES RELEASED, AND THREATS TO HUMAN HEALTH AND ENVIRONMENT POSED BY THE RELEASE:**

This site has a known release of Tetrachloroethene in groundwater at levels exceeding the reportable quantity. No human exposure via drinking water is suspected from this release. The nearest drinking water well is between 0.5 and 1 miles from the area affected by the release.

**REGULATED SUBSTANCES:**

Substance Name	GW	Soil	Substance Name	GW	Soil
Dichlorobromomethane	<input type="checkbox"/>	<input checked="" type="checkbox"/>	Methyl chloride	<input type="checkbox"/>	<input checked="" type="checkbox"/>
Tetrachloroethene	<input checked="" type="checkbox"/>	<input checked="" type="checkbox"/>			



GEORGIA ENVIRONMENTAL PROTECTION DIVISION  
HAZARDOUS SITE INVENTORY

Site Number 10586

**SITE NAME:** Brown Steel Contractors - Broad Street Facility  
**LOCATION:** 57 East Broad Street  
Newnan, Coweta County, GA 30263

Latitude 33° 22' 24" N Longitude 84° 47' 51" W

**ACREAGE** 5.5 **PARCEL NUMBER** N04 0010 006

**DATE LISTED**

10/15/1999

**LAST KNOWN PROPERTY OWNER:**

Broad Street Forum Inc.  
4000 Tower Road  
Louisville, KY 40219



**STATUS OF CLEANUP ACTIVITIES:**

Cleanup activities are being conducted for source materials, soil, and groundwater.

**CLEANUP PRIORITY:** The Director has designated this site as a Class V

**GA EPD DIRECTOR'S DETERMINATION REGARDING CORRECTIVE ACTION:**

The Director has determined that this site requires corrective action.

**REGULATED SUBSTANCES RELEASED, AND THREATS TO HUMAN HEALTH AND ENVIRONMENT POSED BY THE RELEASE:**

This site has a known release of Benzo(a)pyrene in soil at levels exceeding the reportable quantity. This site has unlimited access. The nearest resident individual is between 301 and 1000 feet from the area affected by the release.

**REGULATED SUBSTANCES:**

Substance Name	GW	Soil	Substance Name	GW	Soil
1,1,1-Trichloroethane	<input type="checkbox"/>	<input checked="" type="checkbox"/>	1,1-Dichloroethene	<input type="checkbox"/>	<input checked="" type="checkbox"/>
Anthracene	<input checked="" type="checkbox"/>	<input type="checkbox"/>	Aroclor 1254	<input type="checkbox"/>	<input checked="" type="checkbox"/>
Arsenic	<input type="checkbox"/>	<input checked="" type="checkbox"/>	Barium	<input type="checkbox"/>	<input checked="" type="checkbox"/>
Benzo(a)anthracene	<input type="checkbox"/>	<input checked="" type="checkbox"/>	Benzo(a)pyrene	<input type="checkbox"/>	<input checked="" type="checkbox"/>
Benzo(b)fluoranthene	<input type="checkbox"/>	<input checked="" type="checkbox"/>	Benzo(k)fluoranthene	<input type="checkbox"/>	<input checked="" type="checkbox"/>
bis(2-Ethylhexyl) phthalate	<input type="checkbox"/>	<input checked="" type="checkbox"/>	Cadmium	<input type="checkbox"/>	<input checked="" type="checkbox"/>
Carbon disulfide	<input type="checkbox"/>	<input checked="" type="checkbox"/>	Chrysene	<input type="checkbox"/>	<input checked="" type="checkbox"/>
Ethylbenzene	<input type="checkbox"/>	<input checked="" type="checkbox"/>	Fluoranthene	<input checked="" type="checkbox"/>	<input type="checkbox"/>
Lead	<input type="checkbox"/>	<input checked="" type="checkbox"/>	Naphthalene	<input checked="" type="checkbox"/>	<input type="checkbox"/>
p-Cresol	<input checked="" type="checkbox"/>	<input type="checkbox"/>	Pentachlorophenol	<input checked="" type="checkbox"/>	<input type="checkbox"/>
Phenanthrene	<input checked="" type="checkbox"/>	<input type="checkbox"/>	Phenol	<input checked="" type="checkbox"/>	<input type="checkbox"/>
Silver	<input type="checkbox"/>	<input checked="" type="checkbox"/>	Tetrachloroethene	<input checked="" type="checkbox"/>	<input type="checkbox"/>
Trichloroethene	<input checked="" type="checkbox"/>	<input type="checkbox"/>	Xylenes	<input checked="" type="checkbox"/>	<input checked="" type="checkbox"/>

GEORGIA ENVIRONMENTAL PROTECTION DIVISION  
HAZARDOUS SITE INVENTORY

Site Number **10587**

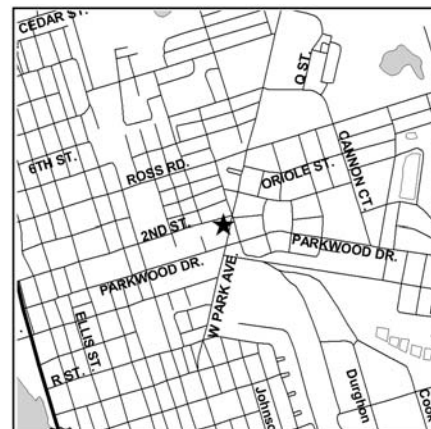
**SITE NAME:** STSE, Inc.  
**LOCATION:** 1900 Second Street  
Brunswick, Glynn County, GA 31520

Latitude 31° 10' 29" N Longitude 81° 29' 28" W

**ACREAGE** 12 **PARCEL NUMBER** 01-5878 **DATE LISTED** 10/15/1999

**LAST KNOWN PROPERTY OWNER:**

STSE, Inc. c/o Mr. Richard Ackerman Estate  
204 Shinnecock  
St. Simons Island, GA 31522



**STATUS OF CLEANUP ACTIVITIES:**

Cleanup activities are being conducted for source materials, soil, and groundwater.

**CLEANUP PRIORITY:** The Director has designated this site as a Class II

**GA EPD DIRECTOR'S DETERMINATION REGARDING CORRECTIVE ACTION:**

Pending

**REGULATED SUBSTANCES RELEASED, AND THREATS TO HUMAN HEALTH AND ENVIRONMENT POSED BY THE RELEASE:**

This site has a known release of Benzene in groundwater at levels exceeding the reportable quantity. No human exposure via drinking water is suspected from this release. The nearest drinking water well is between 0.5 and 1 miles from the area affected by the release.

**REGULATED SUBSTANCES:**

Substance Name	GW	Soil	Substance Name	GW	Soil
Benzene	<input checked="" type="checkbox"/>	<input checked="" type="checkbox"/>	Cis-1,2-Dichloroethene	<input checked="" type="checkbox"/>	<input type="checkbox"/>
Trichloroethene	<input checked="" type="checkbox"/>	<input type="checkbox"/>			

GEORGIA ENVIRONMENTAL PROTECTION DIVISION  
HAZARDOUS SITE INVENTORY

Site Number **10590**

**SITE NAME:** Central of Georgia Railroad Company - Battlefield Park  
**LOCATION:** 650 W. Jones St.  
Savannah, Chatham County, GA 31401

Latitude 32° 04' 33" N Longitude 81° 06' 00" W

**ACREAGE** 5.99 **PARCEL NUMBER** 2-0031-46-001A **DATE LISTED** 11/12/1999

**LAST KNOWN PROPERTY OWNER:**

City of Savannah  
P.O. Box 1027  
Savannah, GA 31402



**STATUS OF CLEANUP ACTIVITIES:**

Hazardous Site Response Act cleanup levels have been met for source materials and soil. Cleanup activities are being conducted for groundwater.

**CLEANUP PRIORITY:** The Director has designated this site as a Class II

**GA EPD DIRECTOR'S DETERMINATION REGARDING CORRECTIVE ACTION:**

Pending

**REGULATED SUBSTANCES RELEASED, AND THREATS TO HUMAN HEALTH AND ENVIRONMENT POSED BY THE RELEASE:**

This site has a known release of Lead in groundwater at levels exceeding the reportable quantity. No human exposure via drinking water is suspected from this release. The nearest drinking water well is less than 0.5 miles from the area affected by the release.

**REGULATED SUBSTANCES:**

Substance Name	GW	Soil	Substance Name	GW	Soil
Arsenic	<input checked="" type="checkbox"/>	<input checked="" type="checkbox"/>	Lead	<input checked="" type="checkbox"/>	<input checked="" type="checkbox"/>

GEORGIA ENVIRONMENTAL PROTECTION DIVISION  
HAZARDOUS SITE INVENTORY

Site Number **10591**

**SITE NAME:** Southern Motors of Savannah, Inc.  
**LOCATION:** 10300 Abercorn Extension  
Savannah, Chatham County, GA 31402

Latitude 31° 59' 23" N Longitude 81° 07' 47" W

ACREAGE	PARCEL NUMBER	DATE LISTED
2.57	2-0647-01-006	12/10/1999
1.84	2-0647-01-005	12/10/1999

**LAST KNOWN PROPERTY OWNER:**

SOP L.P.  
P.O. Box 60069  
Savannah, GA 31420-0069



**STATUS OF CLEANUP ACTIVITIES:**

Cleanup activities are being conducted for source materials, soil, and groundwater.

**CLEANUP PRIORITY:** The Director has designated this site as a Class V

**GA EPD DIRECTOR'S DETERMINATION REGARDING CORRECTIVE ACTION:**

The Director has determined that this site requires corrective action.

**REGULATED SUBSTANCES RELEASED, AND THREATS TO HUMAN HEALTH AND ENVIRONMENT POSED BY THE RELEASE:**

This site has a known release of Tetrachloroethene in groundwater at levels exceeding the reportable quantity. No human exposure via drinking water is suspected from this release. The nearest drinking water well is between 0.5 and 1 miles from the area affected by the release.

**REGULATED SUBSTANCES:**

Substance Name	GW	Soil	Substance Name	GW	Soil
Benzene	<input checked="" type="checkbox"/>	<input type="checkbox"/>	Cis-1,2-Dichloroethene	<input checked="" type="checkbox"/>	<input type="checkbox"/>
Naphthalene	<input checked="" type="checkbox"/>	<input type="checkbox"/>	Tetrachloroethene	<input checked="" type="checkbox"/>	<input checked="" type="checkbox"/>
Toluene	<input checked="" type="checkbox"/>	<input type="checkbox"/>	Trichloroethene	<input checked="" type="checkbox"/>	<input checked="" type="checkbox"/>
Vinyl chloride	<input checked="" type="checkbox"/>	<input type="checkbox"/>			

GEORGIA ENVIRONMENTAL PROTECTION DIVISION  
HAZARDOUS SITE INVENTORY

Site Number **10594**

**SITE NAME:** Old National Shopping Center  
**LOCATION:** 6055 Old National Highway  
College Park, Fulton County, GA 30349

Latitude 33° 35' 22" N Longitude 84° 28' 15" W

**ACREAGE** 14.33 **PARCEL NUMBER** 13-125-LL075-6

**DATE LISTED**

12/7/1999

**LAST KNOWN PROPERTY OWNER:**

Main Street South Fulton, LLC  
5025-M Winters Chapel Road  
Atlanta, GA 30360



**STATUS OF CLEANUP ACTIVITIES:**

Cleanup activities are being conducted for source materials, soil, and groundwater.

**CLEANUP PRIORITY:** The Director has designated this site as a Class V

**GA EPD DIRECTOR'S DETERMINATION REGARDING CORRECTIVE ACTION:**

The Director has determined that this site requires corrective action.

**REGULATED SUBSTANCES RELEASED, AND THREATS TO HUMAN HEALTH AND ENVIRONMENT POSED BY THE RELEASE:**

This site has a known release of Tetrachloroethene in groundwater at levels exceeding the reportable quantity. No human exposure via drinking water is suspected from this release. The nearest drinking water well is between 0.5 and 1 miles from the area affected by the release.

**REGULATED SUBSTANCES:**

Substance Name	GW	Soil	Substance Name	GW	Soil
Cis-1,2-Dichloroethene	<input checked="" type="checkbox"/>	<input type="checkbox"/>	Tetrachloroethene	<input checked="" type="checkbox"/>	<input checked="" type="checkbox"/>
Trichloroethene	<input checked="" type="checkbox"/>	<input type="checkbox"/>			

GEORGIA ENVIRONMENTAL PROTECTION DIVISION  
HAZARDOUS SITE INVENTORY

Site Number 10611

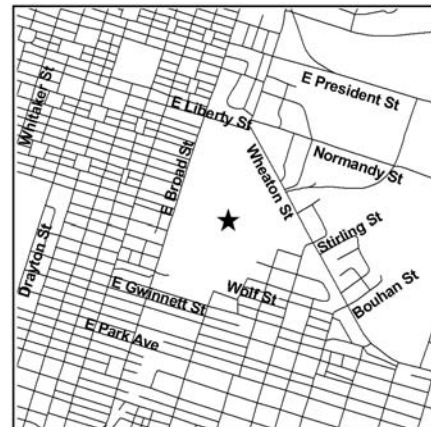
**SITE NAME:** CSXT Depriest Signal Shop  
**LOCATION:** 641 East Liberty Street  
Savannah, Chatham County, GA 31401

Latitude 32° 04' 06" N Longitude 81° 05' 06" W

**ACREAGE** 13.37 **PARCEL NUMBER** 2-0033-12-001 **DATE LISTED** 2/10/2000

**LAST KNOWN PROPERTY OWNER:**

CSX Transportation, Inc.  
1590 Marietta Blvd, NW  
Atlanta, GA 30318



**STATUS OF CLEANUP ACTIVITIES:**

Cleanup activities are being conducted for source materials, soil, and groundwater.

**CLEANUP PRIORITY:** The Director has designated this site as a Class V

**GA EPD DIRECTOR'S DETERMINATION REGARDING CORRECTIVE ACTION:**

The Director has determined that this site requires corrective action.

**REGULATED SUBSTANCES RELEASED, AND THREATS TO HUMAN HEALTH AND ENVIRONMENT POSED BY THE RELEASE:**

This site has a release of Lead that exceeds a reportable quantity because it has the potential to contaminate groundwater. The nearest drinking water well is between 0.5 and 1 miles from the area affected by the release.

This site has a known release of Lead in soil at levels exceeding the reportable quantity. This site has limited access.

The nearest resident individual is between 301 and 1000 feet from the area affected by the release.

**REGULATED SUBSTANCES:**

Substance Name	GW	Soil	Substance Name	GW	Soil
Antimony	<input type="checkbox"/>	<input checked="" type="checkbox"/>	Arsenic	<input type="checkbox"/>	<input checked="" type="checkbox"/>
Barium	<input type="checkbox"/>	<input checked="" type="checkbox"/>	Benzo(a)pyrene	<input type="checkbox"/>	<input checked="" type="checkbox"/>
Benzo(a)pyrene	<input type="checkbox"/>	<input checked="" type="checkbox"/>	Benzo(b)fluoranthene	<input type="checkbox"/>	<input checked="" type="checkbox"/>
Benzo(k)fluoranthene	<input type="checkbox"/>	<input checked="" type="checkbox"/>	Cadmium	<input type="checkbox"/>	<input checked="" type="checkbox"/>
Chromium	<input type="checkbox"/>	<input checked="" type="checkbox"/>	Chrysene	<input type="checkbox"/>	<input checked="" type="checkbox"/>
Lead	<input type="checkbox"/>	<input checked="" type="checkbox"/>	Naphthalene	<input type="checkbox"/>	<input checked="" type="checkbox"/>
Silver	<input type="checkbox"/>	<input checked="" type="checkbox"/>			

GEORGIA ENVIRONMENTAL PROTECTION DIVISION  
HAZARDOUS SITE INVENTORY

Site Number 10612

**SITE NAME:** Dettelbach Pesticide Warehouse Site  
**LOCATION:** 1251 Park Avenue  
Atlanta, Dekalb County, GA 30319

Latitude 33° 51' 44" N Longitude 84° 20' 15" W

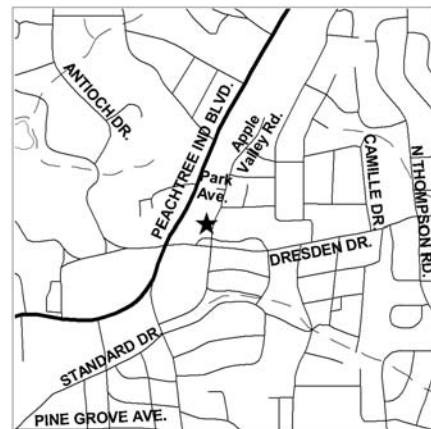
**ACREAGE** 1.1 **PARCEL NUMBER** 1824105016

**DATE LISTED**

2/14/2000

**LAST KNOWN PROPERTY OWNER:**

Rollins Continental, Inc. c/o Gary Rogers,  
Environmental Manager  
2170 Piedmont Road, NE  
Atlanta, GA 30324



EPD received notification of a release to the following property(s), and determined on the indicated date that the property should be sublisted as part of this site.

PARCEL NAME	ACREAGE	PARCEL NUMBER	DATE LISTED
Apple Valley Associates	1.8	D18-LL-241 Parcels 3, 5, 7, 1	2/28/2000

**STATUS OF CLEANUP ACTIVITIES:**

Cleanup activities are being conducted for source materials, soil, and groundwater.

**CLEANUP PRIORITY:** The Director has designated this site as a Class V

**GA EPD DIRECTOR'S DETERMINATION REGARDING CORRECTIVE ACTION:**

The Director has determined that this site requires corrective action.

**REGULATED SUBSTANCES RELEASED, AND THREATS TO HUMAN HEALTH AND ENVIRONMENT POSED BY THE RELEASE:**

This site has a known release of Dieldrin in soil at levels exceeding the reportable quantity. This site has unlimited access. The nearest resident individual is between 301 and 1000 feet from the area affected by the release.

**REGULATED SUBSTANCES:**

Substance Name	GW	Soil	Substance Name	GW	Soil
Aldrin	<input type="checkbox"/>	<input checked="" type="checkbox"/>	Chlordane	<input type="checkbox"/>	<input checked="" type="checkbox"/>
DDD	<input type="checkbox"/>	<input checked="" type="checkbox"/>	Dieldrin	<input type="checkbox"/>	<input checked="" type="checkbox"/>
Heptachlor	<input type="checkbox"/>	<input checked="" type="checkbox"/>	Heptachlor epoxide	<input type="checkbox"/>	<input checked="" type="checkbox"/>

GEORGIA ENVIRONMENTAL PROTECTION DIVISION  
HAZARDOUS SITE INVENTORY

Site Number 10614

**SITE NAME:** Legion Industries  
**LOCATION:** 370 Mills Road  
Waynesboro, Burke County, GA 30830

Latitude 33° 06' 07" N Longitude 82° 00' 27" W

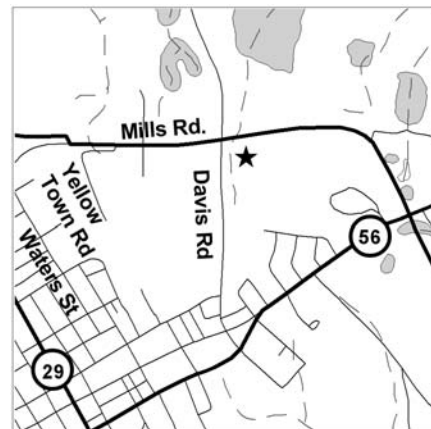
**ACREAGE** 10.54 **PARCEL NUMBER** 073 022

**DATE LISTED**

3/14/2000

**LAST KNOWN PROPERTY OWNER:**

370 Mills Road, Inc.  
P. O. Box 728  
Waynesboro, GA 30830-0728



**STATUS OF CLEANUP ACTIVITIES:**

Cleanup activities are being conducted for source materials, soil, and groundwater.

**CLEANUP PRIORITY:** The Director has designated this site as a Class V

**GA EPD DIRECTOR'S DETERMINATION REGARDING CORRECTIVE ACTION:**

The Director has determined that this site requires corrective action.

**REGULATED SUBSTANCES RELEASED, AND THREATS TO HUMAN HEALTH AND ENVIRONMENT POSED BY THE RELEASE:**

This site has a known release of Vinyl chloride in groundwater at levels exceeding the reportable quantity. No human exposure via drinking water is suspected from this release. The nearest drinking water well is between 0.5 and 1 miles from the area affected by the release.

This site has a suspected release of Vinyl chloride in soil at levels exceeding the reportable quantity. This site has unlimited access. The nearest resident individual is between 1001 and 3000 feet from the area affected by the release.

**REGULATED SUBSTANCES:**

Substance Name	GW	Soil	Substance Name	GW	Soil
1,1-Dichloroethane	<input checked="" type="checkbox"/>	<input type="checkbox"/>	1,1-Dichloroethene	<input checked="" type="checkbox"/>	<input type="checkbox"/>
1,2,4-Trichlorobenzene	<input checked="" type="checkbox"/>	<input type="checkbox"/>	1,2-Dichlorobenzene	<input checked="" type="checkbox"/>	<input type="checkbox"/>
Aldrin	<input type="checkbox"/>	<input checked="" type="checkbox"/>	alpha-Benzenehexachloride	<input checked="" type="checkbox"/>	<input checked="" type="checkbox"/>
Barium	<input type="checkbox"/>	<input checked="" type="checkbox"/>	Benzene	<input checked="" type="checkbox"/>	<input type="checkbox"/>
beta-Benzenehexachloride	<input checked="" type="checkbox"/>	<input checked="" type="checkbox"/>	Chlordane	<input checked="" type="checkbox"/>	<input checked="" type="checkbox"/>
Chlorobenzene	<input type="checkbox"/>	<input checked="" type="checkbox"/>	Chlorobenzene	<input checked="" type="checkbox"/>	<input type="checkbox"/>
Chromium	<input type="checkbox"/>	<input checked="" type="checkbox"/>	Cis-1,2-Dichloroethene	<input checked="" type="checkbox"/>	<input checked="" type="checkbox"/>
Cumene	<input checked="" type="checkbox"/>	<input checked="" type="checkbox"/>	DDD	<input checked="" type="checkbox"/>	<input checked="" type="checkbox"/>
DDE	<input type="checkbox"/>	<input checked="" type="checkbox"/>	DDT	<input checked="" type="checkbox"/>	<input checked="" type="checkbox"/>
delta-Benzenehexachloride	<input checked="" type="checkbox"/>	<input checked="" type="checkbox"/>	Dichlorobenzene, N.O.S.	<input checked="" type="checkbox"/>	<input checked="" type="checkbox"/>
Dichloromethane	<input checked="" type="checkbox"/>	<input type="checkbox"/>	Dieldrin	<input checked="" type="checkbox"/>	<input checked="" type="checkbox"/>
Endrin	<input checked="" type="checkbox"/>	<input checked="" type="checkbox"/>	Ethylbenzene	<input type="checkbox"/>	<input checked="" type="checkbox"/>
Heptachlor	<input type="checkbox"/>	<input checked="" type="checkbox"/>	Heptachlor epoxide	<input type="checkbox"/>	<input checked="" type="checkbox"/>
Lead	<input type="checkbox"/>	<input checked="" type="checkbox"/>	Lindane	<input checked="" type="checkbox"/>	<input checked="" type="checkbox"/>
p-Dichlorobenzene	<input checked="" type="checkbox"/>	<input checked="" type="checkbox"/>	Tetrachloroethene	<input checked="" type="checkbox"/>	<input checked="" type="checkbox"/>
Toluene	<input type="checkbox"/>	<input checked="" type="checkbox"/>	Toxaphene	<input checked="" type="checkbox"/>	<input checked="" type="checkbox"/>
trans-1,2-Dichloroethene	<input checked="" type="checkbox"/>	<input type="checkbox"/>	Trichloroethene	<input checked="" type="checkbox"/>	<input checked="" type="checkbox"/>
Vinyl chloride	<input checked="" type="checkbox"/>	<input checked="" type="checkbox"/>	Xylenes	<input checked="" type="checkbox"/>	<input checked="" type="checkbox"/>



GEORGIA ENVIRONMENTAL PROTECTION DIVISION  
HAZARDOUS SITE INVENTORY

Site Number 10620

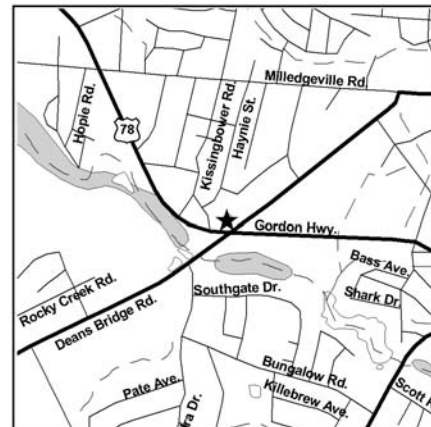
**SITE NAME:** Cherokee Shopping Center  
**LOCATION:** 1966 Kissingbower Road  
Augusta, Richmond County, GA 30904

Latitude 33° 26' 24" N Longitude 82° 01' 26" W

**ACREAGE** 3.81 **PARCEL NUMBER** 086-1-056-00-0 **DATE LISTED** 4/21/2000

**LAST KNOWN PROPERTY OWNER:**

Cherokee Property Partners, LLC  
P.O. Box 14670  
Savannah, GA 31416



**STATUS OF CLEANUP ACTIVITIES:**

Although directed to by EPD, identified responsible parties are not currently performing the required investigation and/or cleanup under the Hazardous Site Response Act for source materials, soil, and groundwater. Enforcement is pending.

**CLEANUP PRIORITY:** The Director has designated this site as a Class II

**GA EPD DIRECTOR'S DETERMINATION REGARDING CORRECTIVE ACTION:**

Pending

**REGULATED SUBSTANCES RELEASED, AND THREATS TO HUMAN HEALTH AND ENVIRONMENT POSED BY THE RELEASE:**

This site has a known release of Vinyl chloride in groundwater at levels exceeding the reportable quantity. No human exposure via drinking water is suspected from this release. The nearest drinking water well is between 1 and 2 miles from the area affected by the release.

**REGULATED SUBSTANCES:**

Substance Name	GW	Soil	Substance Name	GW	Soil
1,1-Dichloroethene	<input checked="" type="checkbox"/>	<input type="checkbox"/>	Carbon disulfide	<input checked="" type="checkbox"/>	<input type="checkbox"/>
Chloroform	<input checked="" type="checkbox"/>	<input type="checkbox"/>	Cis-1,2-Dichloroethene	<input checked="" type="checkbox"/>	<input type="checkbox"/>
Tetrachloroethene	<input checked="" type="checkbox"/>	<input checked="" type="checkbox"/>	trans-1,2-Dichloroethene	<input checked="" type="checkbox"/>	<input type="checkbox"/>
Trichloroethene	<input checked="" type="checkbox"/>	<input type="checkbox"/>	Vinyl chloride	<input checked="" type="checkbox"/>	<input type="checkbox"/>

GEORGIA ENVIRONMENTAL PROTECTION DIVISION  
HAZARDOUS SITE INVENTORY

Site Number 10625

**SITE NAME:** Washington Manufacturing Company  
**LOCATION:** 308 East Montgomery Street  
Tennille, Washington County, GA 31089

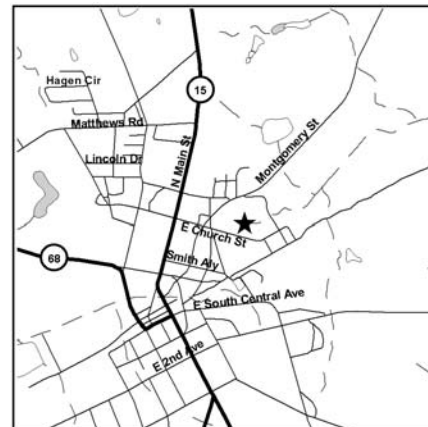
Latitude 32° 56' 33" N Longitude 82° 48' 18" W

**ACREAGE** 8.6 **PARCEL NUMBER** T11 012

**DATE LISTED** 5/5/2000

**LAST KNOWN PROPERTY OWNER:**

The Estate of Willie L. Langham  
c/o Ms. Beatrice Howell, Executrix  
202 Thomas Drive, Eatonton, GA 31024



**STATUS OF CLEANUP ACTIVITIES:**

Hazardous Site Response Act cleanup levels have been met for source materials, soil, and groundwater.

**CLEANUP PRIORITY:** The Director has designated this site as a Class I

**GA EPD DIRECTOR'S DETERMINATION REGARDING CORRECTIVE ACTION:**

The Director has determined that this site requires corrective action.

**REGULATED SUBSTANCES RELEASED, AND THREATS TO HUMAN HEALTH AND ENVIRONMENT POSED BY THE RELEASE:**

This site has a known release of Lead in groundwater at levels exceeding the reportable quantity. No human exposure via drinking water is suspected from this release. The nearest drinking water well is less than 0.5 miles from the area affected by the release.

This site has a known release of Lead in soil at levels exceeding the reportable quantity. This site has limited access. The nearest resident individual is less than 300 feet from the area affected by the release.

**REGULATED SUBSTANCES:**

Substance Name	GW	Soil	Substance Name	GW	Soil
Aroclor 1260	<input type="checkbox"/>	<input checked="" type="checkbox"/>	Arsenic	<input type="checkbox"/>	<input checked="" type="checkbox"/>
Barium	<input type="checkbox"/>	<input checked="" type="checkbox"/>	Benzo(a)anthracene	<input type="checkbox"/>	<input checked="" type="checkbox"/>
Benzo(a)anthracene	<input type="checkbox"/>	<input checked="" type="checkbox"/>	Benzo(a)pyrene	<input type="checkbox"/>	<input checked="" type="checkbox"/>
Benzo(b)fluoranthene	<input type="checkbox"/>	<input checked="" type="checkbox"/>	Cadmium	<input type="checkbox"/>	<input checked="" type="checkbox"/>
Chromium	<input type="checkbox"/>	<input checked="" type="checkbox"/>	Fluoranthene	<input type="checkbox"/>	<input checked="" type="checkbox"/>
Lead	<input checked="" type="checkbox"/>	<input checked="" type="checkbox"/>	Naphthalene	<input type="checkbox"/>	<input checked="" type="checkbox"/>
Nickel	<input type="checkbox"/>	<input checked="" type="checkbox"/>	Pyrene	<input type="checkbox"/>	<input checked="" type="checkbox"/>
Pyrene	<input type="checkbox"/>	<input checked="" type="checkbox"/>	Selenium	<input type="checkbox"/>	<input checked="" type="checkbox"/>

GEORGIA ENVIRONMENTAL PROTECTION DIVISION  
HAZARDOUS SITE INVENTORY

Site Number 10627

**SITE NAME:** Liberty Oil and Refining  
**LOCATION:** 312 East Yount Street  
Moultrie, Colquitt County, GA 31768

Latitude 31° 07' 53" N

Longitude 83° 42' 18" W

**ACREAGE** 4 **PARCEL NUMBER** M009 005

**DATE LISTED**

5/11/2000

**LAST KNOWN PROPERTY OWNER:**

Rojo Clemente  
1120 9th Street SW  
Moultrie, GA 31768



**STATUS OF CLEANUP ACTIVITIES:**

Hazardous Site Response Act cleanup levels have been met for source materials and soil. Identified responsible parties are unable or unwilling to conduct the required investigation and/or cleanup under the Hazardous Site Response Act for groundwater. EPD may perform these actions using state funding from the Hazardous Waste Trust Fund and may lien the property or pursue cost recovery.

**CLEANUP PRIORITY:** The Director has designated this site as a Class II

**GA EPD DIRECTOR'S DETERMINATION REGARDING CORRECTIVE ACTION:**

Pending

**REGULATED SUBSTANCES RELEASED, AND THREATS TO HUMAN HEALTH AND ENVIRONMENT POSED BY THE RELEASE:**

This site has a suspected release of Carbon disulfide in groundwater at levels exceeding the reportable quantity. No human exposure via drinking water is suspected from this release. The nearest drinking water well is less than 0.5 miles from the area affected by the release.

**REGULATED SUBSTANCES:**

Substance Name	GW	Soil	Substance Name	GW	Soil
1,1-Dichloroethane	<input checked="" type="checkbox"/>	<input type="checkbox"/>	1,1-Dichloroethene	<input checked="" type="checkbox"/>	<input type="checkbox"/>
1,2-Dichloroethane	<input checked="" type="checkbox"/>	<input type="checkbox"/>	Benzene	<input checked="" type="checkbox"/>	<input type="checkbox"/>
Carbon disulfide	<input checked="" type="checkbox"/>	<input checked="" type="checkbox"/>	Cis-1,2-Dichloroethene	<input checked="" type="checkbox"/>	<input type="checkbox"/>
Ethylbenzene	<input checked="" type="checkbox"/>	<input type="checkbox"/>	m-Xylene	<input checked="" type="checkbox"/>	<input type="checkbox"/>
o-Xylene	<input checked="" type="checkbox"/>	<input type="checkbox"/>	p-Xylene	<input checked="" type="checkbox"/>	<input type="checkbox"/>
Tetrachloroethene	<input checked="" type="checkbox"/>	<input type="checkbox"/>	Toluene	<input checked="" type="checkbox"/>	<input type="checkbox"/>
Vinyl chloride	<input checked="" type="checkbox"/>	<input type="checkbox"/>			

GEORGIA ENVIRONMENTAL PROTECTION DIVISION  
HAZARDOUS SITE INVENTORY

Site Number 10628

**SITE NAME:** Coastal Plains Treating Company  
**LOCATION:** 812 E. Golden Road  
Tifton, Tift County, GA 31794

Latitude 31° 25' 48" N Longitude 83° 30' 14" W

**ACREAGE** 10.07 **PARCEL NUMBER** T061 012

**DATE LISTED**

6/23/2001

**LAST KNOWN PROPERTY OWNER:**

GJS Properties of GA LLC c/o George Sumner, Jr.  
PO BOX 577  
Tifton, GA 31793



**STATUS OF CLEANUP ACTIVITIES:**

Identified responsible parties are unable or unwilling to conduct the required investigation and/or cleanup under the Hazardous Site Response Act for source materials, soil, and groundwater. EPD may perform these actions using state funding from the Hazardous Waste Trust Fund and may lien the property or pursue cost recovery.

**CLEANUP PRIORITY:** The Director has designated this site as a Class II

**GA EPD DIRECTOR'S DETERMINATION REGARDING CORRECTIVE ACTION:**

Pending

**REGULATED SUBSTANCES RELEASED, AND THREATS TO HUMAN HEALTH AND ENVIRONMENT POSED BY THE RELEASE:**

This site has a known release of 2,4-Dichlorophenol in groundwater at levels exceeding the reportable quantity. No human exposure via drinking water is suspected from this release. The nearest drinking water well is less than 0.5 miles from the area affected by the release.

**REGULATED SUBSTANCES:**

Substance Name	GW	Soil	Substance Name	GW	Soil
1,2,4-Trichlorobenzene	<input checked="" type="checkbox"/>	<input type="checkbox"/>	2,4-Dichlorophenol	<input checked="" type="checkbox"/>	<input type="checkbox"/>
2,4-Dimethylphenol	<input checked="" type="checkbox"/>	<input type="checkbox"/>	2-Chloronaphthalene	<input checked="" type="checkbox"/>	<input type="checkbox"/>
Acenaphthene	<input checked="" type="checkbox"/>	<input type="checkbox"/>	Acenaphthylene	<input checked="" type="checkbox"/>	<input type="checkbox"/>
Anthracene	<input checked="" type="checkbox"/>	<input type="checkbox"/>	Arsenic	<input type="checkbox"/>	<input checked="" type="checkbox"/>
Barium	<input checked="" type="checkbox"/>	<input checked="" type="checkbox"/>	Cadmium	<input checked="" type="checkbox"/>	<input checked="" type="checkbox"/>
Chromium	<input type="checkbox"/>	<input checked="" type="checkbox"/>	Copper	<input checked="" type="checkbox"/>	<input checked="" type="checkbox"/>
Dibutyl phthalate	<input checked="" type="checkbox"/>	<input type="checkbox"/>	Dioxin	<input type="checkbox"/>	<input checked="" type="checkbox"/>
Fluoranthene	<input checked="" type="checkbox"/>	<input type="checkbox"/>	Fluorene	<input checked="" type="checkbox"/>	<input type="checkbox"/>
Lead	<input checked="" type="checkbox"/>	<input type="checkbox"/>	Naphthalene	<input checked="" type="checkbox"/>	<input type="checkbox"/>
o-Cresol	<input checked="" type="checkbox"/>	<input type="checkbox"/>	p-Cresol	<input checked="" type="checkbox"/>	<input type="checkbox"/>
Pentachlorophenol	<input type="checkbox"/>	<input checked="" type="checkbox"/>	Phenanthrene	<input checked="" type="checkbox"/>	<input checked="" type="checkbox"/>
Pyrene	<input checked="" type="checkbox"/>	<input type="checkbox"/>			

GEORGIA ENVIRONMENTAL PROTECTION DIVISION  
HAZARDOUS SITE INVENTORY

Site Number 10635

**SITE NAME:** Del Cook Lumber Company  
**LOCATION:** 9th Street West  
Adel, Cook County, GA 31610

Latitude 31° 07' 41" N

Longitude 83° 25' 42" W

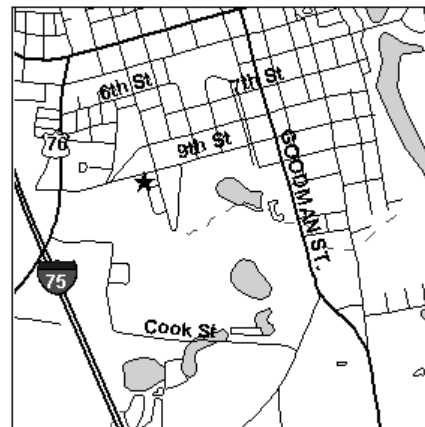
**ACREAGE** 86.38 **PARCEL NUMBER** 0040D-004

**DATE LISTED**

9/19/2000

**LAST KNOWN PROPERTY OWNER:**

Del Cook Lumber Company  
3500 Tuxedo Road NW  
Atlanta, GA 30305



**STATUS OF CLEANUP ACTIVITIES:**

Hazardous Site Response Act cleanup levels have been met for source materials and soil. Although directed to by EPD, identified responsible parties are not currently performing the required investigation and/or cleanup under the Hazardous Site Response Act for groundwater. Enforcement is pending.

**CLEANUP PRIORITY:** The Director has designated this site as a Class I

**GA EPD DIRECTOR'S DETERMINATION REGARDING CORRECTIVE ACTION:**

The Director has determined that this site requires corrective action.

**REGULATED SUBSTANCES RELEASED, AND THREATS TO HUMAN HEALTH AND ENVIRONMENT POSED BY THE RELEASE:**

This site has a known release of Pentachlorophenol in groundwater at levels exceeding the reportable quantity. No human exposure via drinking water is suspected from this release. The nearest drinking water well is between 0.5 and 1 miles from the area affected by the release.

**REGULATED SUBSTANCES:**

Substance Name	GW	Soil	Substance Name	GW	Soil
Acetone	<input checked="" type="checkbox"/>	<input type="checkbox"/>	Benzene	<input checked="" type="checkbox"/>	<input type="checkbox"/>
Benzoic acid	<input checked="" type="checkbox"/>	<input type="checkbox"/>	Naphthalene	<input checked="" type="checkbox"/>	<input type="checkbox"/>
Pentachlorophenol	<input checked="" type="checkbox"/>	<input checked="" type="checkbox"/>	Phenol	<input checked="" type="checkbox"/>	<input type="checkbox"/>
Toluene	<input checked="" type="checkbox"/>	<input type="checkbox"/>			

GEORGIA ENVIRONMENTAL PROTECTION DIVISION  
HAZARDOUS SITE INVENTORY

Site Number 10636

**SITE NAME:** One Hour Martinizing  
**LOCATION:** 2070 Beaver Ruin Road  
Norcross, Gwinnett County, GA 30071

Latitude 33° 56' 24" N Longitude 84° 10' 48" W

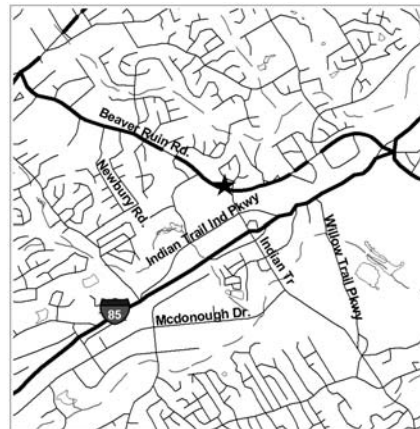
**ACREAGE** 1 **PARCEL NUMBER** 6213023

**DATE LISTED**

9/25/2000

**LAST KNOWN PROPERTY OWNER:**

RS Beaver Ruin Center, LLC  
5995 Nelson Road  
Longmont, CO 80503



EPD received notification of a release to the following property(s), and determined on the indicated date that the property should be sublisted as part of this site.

PARCEL NAME	ACREAGE	PARCEL NUMBER	DATE LISTED
Vacant Lot - 2078 Beaver Ruin Road	1.23	6213078	9/25/2000

**STATUS OF CLEANUP ACTIVITIES:**

Although directed to by EPD, identified responsible parties are not currently performing the required investigation and/or cleanup under the Hazardous Site Response Act for source materials, soil, and groundwater. Enforcement is pending.

**CLEANUP PRIORITY:** The Director has designated this site as a Class II

**GA EPD DIRECTOR'S DETERMINATION REGARDING CORRECTIVE ACTION:**

Pending

**REGULATED SUBSTANCES RELEASED, AND THREATS TO HUMAN HEALTH AND ENVIRONMENT POSED BY THE RELEASE:**

This site has a known release of Tetrachloroethene in groundwater at levels exceeding the reportable quantity. No human exposure via drinking water is suspected from this release. The nearest drinking water well is between 0.5 and 1 miles from the area affected by the release.

**REGULATED SUBSTANCES:**

Substance Name	GW	Soil	Substance Name	GW	Soil
Tetrachloroethene	<input checked="" type="checkbox"/>	<input type="checkbox"/>			

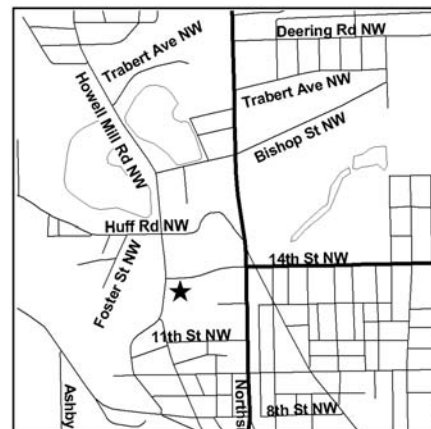
GEORGIA ENVIRONMENTAL PROTECTION DIVISION  
HAZARDOUS SITE INVENTORY

Site Number 10637

**SITE NAME:** Welcome Years, Inc.  
**LOCATION:** 1115 Howell Mill Road  
Atlanta, Fulton County, GA 30318

Latitude 33° 47' 06" N Longitude 84° 24' 38" W

ACREAGE	PARCEL NUMBER	DATE LISTED
0.2445	17-0150-0009-061-5	9/18/2000
0.8923	17-0150-0009-014-4	9/18/2000
0.905	17-0150-0009-071-4	9/18/2000
5.29	17-0150-0009-076-3	9/18/2000
0.7025	17-0150-0009-062-3	9/18/2000
1.57	17-0150-0009-013-6	9/18/2000
3.21	17-0150-0009-064-9	9/18/2000



**LAST KNOWN PROPERTY OWNER:**

VLP2, LLC / c/o Anthony J. Zivalich, Jr.  
221 Uncle Heinie Way  
Atlanta, GA 30332-0257

**STATUS OF CLEANUP ACTIVITIES:**

Cleanup activities are being conducted for source materials, soil, and groundwater.

**CLEANUP PRIORITY:** The Director has designated this site as a Class V

**GA EPD DIRECTOR'S DETERMINATION REGARDING CORRECTIVE ACTION:**

The Director has determined that this site requires corrective action.

**REGULATED SUBSTANCES RELEASED, AND THREATS TO HUMAN HEALTH AND ENVIRONMENT POSED BY THE RELEASE:**

This site has a known release of Lead in soil at levels exceeding the reportable quantity. This site has limited access. The nearest resident individual is between 301 and 1000 feet from the area affected by the release.

**REGULATED SUBSTANCES:**

Substance Name	GW	Soil	Substance Name	GW	Soil
Arsenic	<input type="checkbox"/>	<input checked="" type="checkbox"/>	Barium	<input checked="" type="checkbox"/>	<input checked="" type="checkbox"/>
Benzene	<input checked="" type="checkbox"/>	<input type="checkbox"/>	Cadmium	<input type="checkbox"/>	<input checked="" type="checkbox"/>
Chromium	<input type="checkbox"/>	<input checked="" type="checkbox"/>	Ethylbenzene	<input checked="" type="checkbox"/>	<input checked="" type="checkbox"/>
Lead	<input type="checkbox"/>	<input checked="" type="checkbox"/>	Naphthalene	<input checked="" type="checkbox"/>	<input checked="" type="checkbox"/>
Tetrachloroethene	<input checked="" type="checkbox"/>	<input type="checkbox"/>	Toluene	<input checked="" type="checkbox"/>	<input checked="" type="checkbox"/>
Xylenes	<input checked="" type="checkbox"/>	<input checked="" type="checkbox"/>			

GEORGIA ENVIRONMENTAL PROTECTION DIVISION  
HAZARDOUS SITE INVENTORY

Site Number 10640

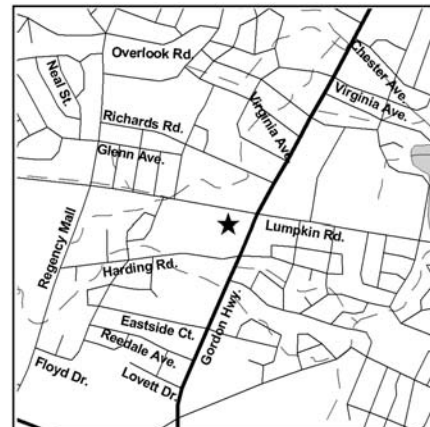
**SITE NAME:** K & D Cleaners (assoc. with Peach Orchard NPL)  
**LOCATION:** 2114 Lumpkin Road  
Augusta, Richmond County, GA 30906

Latitude 33° 25' 07" N Longitude 82° 01' 27" W

**ACREAGE** 0.18 **PARCEL NUMBER** 110-1-028-01-0 **DATE LISTED** 12/15/2000

**LAST KNOWN PROPERTY OWNER:**

Margaret Richards  
2712 Fleming Drive  
Augusta, GA 30906



**STATUS OF CLEANUP ACTIVITIES:**

Identified responsible parties are unable or unwilling to conduct the required investigation and/or cleanup under the Hazardous Site Response Act for source materials, soil, and groundwater. EPD may perform these actions using state funding from the Hazardous Waste Trust Fund and may lien the property or pursue cost recovery.

**CLEANUP PRIORITY:** The Director has designated this site as a Class II

**GA EPD DIRECTOR'S DETERMINATION REGARDING CORRECTIVE ACTION:**

Pending

**REGULATED SUBSTANCES RELEASED, AND THREATS TO HUMAN HEALTH AND ENVIRONMENT POSED BY THE RELEASE:**

This site has a known release of Tetrachloroethene in groundwater at levels exceeding the reportable quantity. This release has resulted in suspected human exposure.

**REGULATED SUBSTANCES:**

Substance Name	GW	Soil	Substance Name	GW	Soil
Cis-1,2-Dichloroethene	<input checked="" type="checkbox"/>	<input type="checkbox"/>	Tetrachloroethene	<input checked="" type="checkbox"/>	<input checked="" type="checkbox"/>
Trichloroethene	<input checked="" type="checkbox"/>	<input type="checkbox"/>			



**GEORGIA ENVIRONMENTAL PROTECTION DIVISION  
HAZARDOUS SITE INVENTORY**

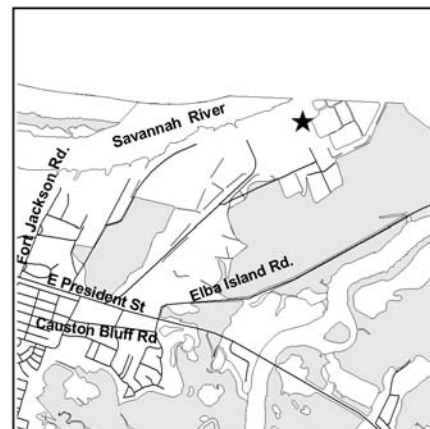
Site Number **10641**

**SITE NAME:** Tronox/Kerr McGee Pigments, Inc. (Former)  
**LOCATION:** 1 Kerr McGee Road  
Savannah, Chatham County, GA 31402

Latitude 32° 04' 56" N Longitude 81° 01' 33" W

**ACREAGE** 1459.74 **PARCEL NUMBER** 1-0122-01-005 **DATE LISTED** 10/18/2000

**LAST KNOWN PROPERTY OWNER:**



Sulfco, LLC  
118 East 35th Street  
Savannah, GA 31401

**STATUS OF CLEANUP ACTIVITIES:**

Cleanup activities are being conducted for source materials, soil, and groundwater.

**CLEANUP PRIORITY:** The Director has designated this site as a Class II

**GA EPD DIRECTOR'S DETERMINATION REGARDING CORRECTIVE ACTION:**

Pending

**REGULATED SUBSTANCES RELEASED, AND THREATS TO HUMAN HEALTH AND ENVIRONMENT POSED BY THE RELEASE:**

This site has a known release of Vinyl chloride in groundwater at levels exceeding the reportable quantity. No human exposure via drinking water is suspected from this release. The nearest drinking water well is between 1 and 2 miles from the area affected by the release.

**REGULATED SUBSTANCES:**

Substance Name	GW	Soil	Substance Name	GW	Soil
1,1-Dichloroethane	<input checked="" type="checkbox"/>	<input type="checkbox"/>	1,1-Dichloroethane	<input checked="" type="checkbox"/>	<input type="checkbox"/>
1,1-Dichloroethene	<input checked="" type="checkbox"/>	<input type="checkbox"/>	1,2-Dichloroethane	<input type="checkbox"/>	<input type="checkbox"/>
1,4-Dioxane	<input checked="" type="checkbox"/>	<input checked="" type="checkbox"/>	2,6-Dinitrotoluene	<input type="checkbox"/>	<input checked="" type="checkbox"/>
Acenaphthene	<input checked="" type="checkbox"/>	<input type="checkbox"/>	Acetone	<input checked="" type="checkbox"/>	<input type="checkbox"/>
Antimony	<input checked="" type="checkbox"/>	<input checked="" type="checkbox"/>	Aroclor 1254	<input type="checkbox"/>	<input checked="" type="checkbox"/>
Aroclor 1260	<input type="checkbox"/>	<input checked="" type="checkbox"/>	Arsenic	<input checked="" type="checkbox"/>	<input checked="" type="checkbox"/>
Barium	<input checked="" type="checkbox"/>	<input checked="" type="checkbox"/>	Benzene	<input checked="" type="checkbox"/>	<input type="checkbox"/>
Benzo(a)anthracene	<input type="checkbox"/>	<input checked="" type="checkbox"/>	Benzo(a)pyrene	<input type="checkbox"/>	<input checked="" type="checkbox"/>
Benzo(b)fluoranthene	<input type="checkbox"/>	<input checked="" type="checkbox"/>	Beryllium	<input checked="" type="checkbox"/>	<input type="checkbox"/>
Cadmium	<input checked="" type="checkbox"/>	<input checked="" type="checkbox"/>	Chloroform	<input checked="" type="checkbox"/>	<input type="checkbox"/>
Chromium	<input checked="" type="checkbox"/>	<input checked="" type="checkbox"/>	Cis-1,2-Dichloroethene	<input checked="" type="checkbox"/>	<input type="checkbox"/>
Copper	<input checked="" type="checkbox"/>	<input checked="" type="checkbox"/>	Cumene	<input checked="" type="checkbox"/>	<input checked="" type="checkbox"/>
Dibenzo(a,h)anthracene	<input type="checkbox"/>	<input checked="" type="checkbox"/>	Dibromochloropropane	<input checked="" type="checkbox"/>	<input type="checkbox"/>
Dioxin	<input checked="" type="checkbox"/>	<input checked="" type="checkbox"/>	Ethylbenzene	<input checked="" type="checkbox"/>	<input type="checkbox"/>
Fluorene	<input checked="" type="checkbox"/>	<input type="checkbox"/>	Hexachlorobenzene	<input type="checkbox"/>	<input checked="" type="checkbox"/>
Indeno(1,2,3-cd)pyrene	<input type="checkbox"/>	<input checked="" type="checkbox"/>	Lead	<input checked="" type="checkbox"/>	<input checked="" type="checkbox"/>
Naphthalene	<input checked="" type="checkbox"/>	<input type="checkbox"/>	Nickel	<input checked="" type="checkbox"/>	<input type="checkbox"/>
Pentachlorophenol	<input checked="" type="checkbox"/>	<input type="checkbox"/>	Silver	<input type="checkbox"/>	<input checked="" type="checkbox"/>
Tetrachloroethene	<input checked="" type="checkbox"/>	<input checked="" type="checkbox"/>	trans-1,2-Dichloroethene	<input checked="" type="checkbox"/>	<input type="checkbox"/>
Trichloroethene	<input checked="" type="checkbox"/>	<input checked="" type="checkbox"/>	Vinyl chloride	<input checked="" type="checkbox"/>	<input type="checkbox"/>
Zinc	<input checked="" type="checkbox"/>	<input checked="" type="checkbox"/>			

GEORGIA ENVIRONMENTAL PROTECTION DIVISION  
HAZARDOUS SITE INVENTORY

Site Number 10643

**SITE NAME:** Berrien County Landfill  
**LOCATION:** CR28 & CR48  
Nashville, Berrien County, GA 31639

Latitude 31° 07' 40" N Longitude 83° 14' 19" W

**ACREAGE** 55.6 **PARCEL NUMBER** 057 31 001

**DATE LISTED**

1/24/2001

**LAST KNOWN PROPERTY OWNER:**

Berrien Co. Resource Recovery Dev. Authority  
105 E. Washington Ave., P. O. Box 446  
Nashville, GA 31639



**STATUS OF CLEANUP ACTIVITIES:**

Cleanup activities are being conducted for source materials and groundwater.

**CLEANUP PRIORITY:** The Director has designated this site as a Class IV

**GA EPD DIRECTOR'S DETERMINATION REGARDING CORRECTIVE ACTION:**

The Director has determined that this site requires corrective action.

**REGULATED SUBSTANCES RELEASED, AND THREATS TO HUMAN HEALTH AND ENVIRONMENT POSED BY THE RELEASE:**

This site has a known release of 1,1-Dichloroethane in groundwater at levels exceeding the reportable quantity. No human exposure via drinking water is suspected from this release. The nearest drinking water well is less than 0.5 miles from the area affected by the release.

**REGULATED SUBSTANCES:**

Substance Name	GW	Soil	Substance Name	GW	Soil
1,1-Dichloroethane	<input checked="" type="checkbox"/>	<input type="checkbox"/>	Arsenic	<input checked="" type="checkbox"/>	<input type="checkbox"/>
Barium	<input checked="" type="checkbox"/>	<input type="checkbox"/>	Benzene	<input checked="" type="checkbox"/>	<input type="checkbox"/>
Benzo(ghi)perylene	<input checked="" type="checkbox"/>	<input type="checkbox"/>	bis(2-Ethylhexyl) phthalate	<input checked="" type="checkbox"/>	<input type="checkbox"/>
Chlorobenzene	<input checked="" type="checkbox"/>	<input type="checkbox"/>	Chloroethane	<input checked="" type="checkbox"/>	<input type="checkbox"/>
Cis-1,2-Dichloroethene	<input checked="" type="checkbox"/>	<input type="checkbox"/>	Lead	<input checked="" type="checkbox"/>	<input type="checkbox"/>
p-Dichlorobenzene	<input checked="" type="checkbox"/>	<input type="checkbox"/>	Zinc	<input checked="" type="checkbox"/>	<input type="checkbox"/>

GEORGIA ENVIRONMENTAL PROTECTION DIVISION  
HAZARDOUS SITE INVENTORY

Site Number 10645

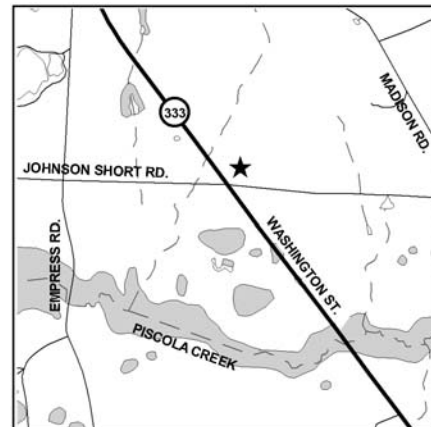
**SITE NAME:** Quitman - SR 333 Landfill  
**LOCATION:** SR - 333  
Quitman, Brooks County, GA 31643

Latitude 30° 45' 07" N Longitude 83° 32' 51" W

ACREAGE	PARCEL NUMBER	DATE LISTED
3.48	096 0001B	1/24/2001
16.5	096 0016	1/24/2001
5.5	096 0004A	1/24/2001
35	096 0003	1/24/2001

**LAST KNOWN PROPERTY OWNER:**

Brooks County  
P. O. Box 272  
Quitman, GA 31643



**STATUS OF CLEANUP ACTIVITIES:**

Cleanup activities are being conducted for source materials and groundwater.

**CLEANUP PRIORITY:** The Director has designated this site as a Class IV

**GA EPD DIRECTOR'S DETERMINATION REGARDING CORRECTIVE ACTION:**

The Director has determined that this site requires corrective action.

**REGULATED SUBSTANCES RELEASED, AND THREATS TO HUMAN HEALTH AND ENVIRONMENT POSED BY THE RELEASE:**

This site has a known release of Vinyl chloride in groundwater at levels exceeding the reportable quantity. No human exposure via drinking water is suspected from this release. The nearest drinking water well is less than 0.5 miles from the area affected by the release.

**REGULATED SUBSTANCES:**

Substance Name	GW	Soil	Substance Name	GW	Soil
Acetone	<input checked="" type="checkbox"/>	<input type="checkbox"/>	Antimony	<input checked="" type="checkbox"/>	<input type="checkbox"/>
Barium	<input checked="" type="checkbox"/>	<input type="checkbox"/>	Benzene	<input checked="" type="checkbox"/>	<input type="checkbox"/>
Chlorobenzene	<input checked="" type="checkbox"/>	<input type="checkbox"/>	Chromium	<input checked="" type="checkbox"/>	<input type="checkbox"/>
Cis-1,2-Dichloroethene	<input checked="" type="checkbox"/>	<input type="checkbox"/>	Diethyl phthalate	<input checked="" type="checkbox"/>	<input type="checkbox"/>
Lead	<input checked="" type="checkbox"/>	<input type="checkbox"/>	Mercury	<input checked="" type="checkbox"/>	<input type="checkbox"/>
Selenium	<input checked="" type="checkbox"/>	<input type="checkbox"/>	Tetrachloroethene	<input checked="" type="checkbox"/>	<input type="checkbox"/>
Trichloroethene	<input checked="" type="checkbox"/>	<input type="checkbox"/>	Vinyl chloride	<input checked="" type="checkbox"/>	<input type="checkbox"/>

GEORGIA ENVIRONMENTAL PROTECTION DIVISION  
HAZARDOUS SITE INVENTORY

Site Number 10646

**SITE NAME:** Bryan County - US 280 Mill Creek MSWLF  
**LOCATION:** 7392 E. Highway 280  
Pembroke, Bryan County, GA 31321

Latitude 32° 09' 12" N Longitude 81° 30' 35" W

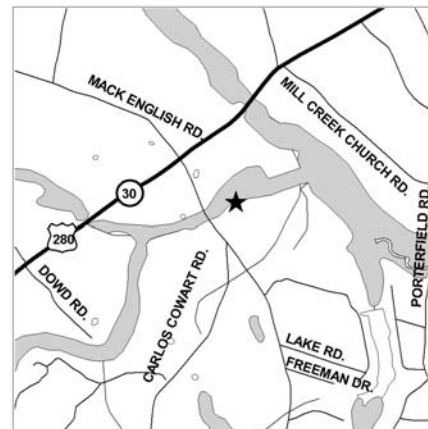
**ACREAGE** 26.97 **PARCEL NUMBER** 0261 014

**DATE LISTED**

1/24/2001

**LAST KNOWN PROPERTY OWNER:**

Bryan County  
P. O. Box 430  
Pembroke, GA 31321



**STATUS OF CLEANUP ACTIVITIES:**

Cleanup activities are being conducted for source materials and groundwater.

**CLEANUP PRIORITY:** The Director has designated this site as a Class IV

**GA EPD DIRECTOR'S DETERMINATION REGARDING CORRECTIVE ACTION:**

The Director has determined that this site requires corrective action.

**REGULATED SUBSTANCES RELEASED, AND THREATS TO HUMAN HEALTH AND ENVIRONMENT POSED BY THE RELEASE:**

This site has a known release of Lead in groundwater at levels exceeding the reportable quantity. No human exposure via drinking water is suspected from this release. The nearest drinking water well is less than 0.5 miles from the area affected by the release.

**REGULATED SUBSTANCES:**

Substance Name	GW	Soil	Substance Name	GW	Soil
alpha-Benzenhexachloride	<input checked="" type="checkbox"/>	<input type="checkbox"/>	Antimony	<input checked="" type="checkbox"/>	<input type="checkbox"/>
bis(2-Ethylhexyl) phthalate	<input checked="" type="checkbox"/>	<input type="checkbox"/>	Cis-1,2-Dichloroethene	<input checked="" type="checkbox"/>	<input type="checkbox"/>
Dichloromethane	<input checked="" type="checkbox"/>	<input type="checkbox"/>	Lead	<input checked="" type="checkbox"/>	<input type="checkbox"/>
Nickel	<input checked="" type="checkbox"/>	<input type="checkbox"/>	p-Dichlorobenzene	<input checked="" type="checkbox"/>	<input type="checkbox"/>
Vinyl chloride	<input checked="" type="checkbox"/>	<input type="checkbox"/>			

GEORGIA ENVIRONMENTAL PROTECTION DIVISION  
HAZARDOUS SITE INVENTORY

Site Number 10647

**SITE NAME:** Camden County Vacuna Road LF  
**LOCATION:** Vacuna Road  
Kingsland, Camden County, GA 31548

Latitude 30° 46' 52" N Longitude 81° 41' 24" W

**ACREAGE** 19.7 **PARCEL NUMBER** 083 031A

**DATE LISTED**

1/24/2001

**LAST KNOWN PROPERTY OWNER:**

Camden County  
200 East Fourth Street  
Woodbine, GA 31569



**STATUS OF CLEANUP ACTIVITIES:**

Cleanup activities are being conducted for source materials and groundwater.

**CLEANUP PRIORITY:** The Director has designated this site as a Class IV

**GA EPD DIRECTOR'S DETERMINATION REGARDING CORRECTIVE ACTION:**

The Director has determined that this site requires corrective action.

**REGULATED SUBSTANCES RELEASED, AND THREATS TO HUMAN HEALTH AND ENVIRONMENT POSED BY THE RELEASE:**

This site has a known release of Vinyl chloride in groundwater at levels exceeding the reportable quantity. No human exposure via drinking water is suspected from this release. The nearest drinking water well is less than 0.5 miles from the area affected by the release.

**REGULATED SUBSTANCES:**

Substance Name	GW	Soil	Substance Name	GW	Soil
Arsenic	<input checked="" type="checkbox"/>	<input type="checkbox"/>	Barium	<input checked="" type="checkbox"/>	<input type="checkbox"/>
Benzene	<input checked="" type="checkbox"/>	<input type="checkbox"/>	Cadmium	<input checked="" type="checkbox"/>	<input type="checkbox"/>
p-Dichlorobenzene	<input checked="" type="checkbox"/>	<input type="checkbox"/>	Vinyl chloride	<input checked="" type="checkbox"/>	<input type="checkbox"/>

GEORGIA ENVIRONMENTAL PROTECTION DIVISION  
HAZARDOUS SITE INVENTORY

Site Number 10648

**SITE NAME:** Carroll County / Carrollton SR 166 LF  
**LOCATION:** State Road 166 (Simonton Mill Road)  
Carrollton, Carroll County, GA 30117

Latitude 33° 33' 04" N Longitude 85° 09' 13" W

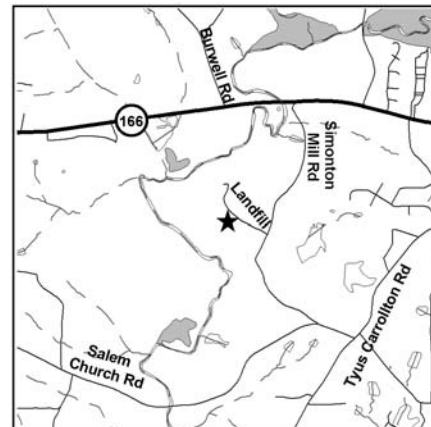
**ACREAGE** 125.72 **PARCEL NUMBER** 060-0113

**DATE LISTED**

1/24/2001

**LAST KNOWN PROPERTY OWNER:**

Carroll County Solid Waste Management Authority  
439 Simonton Mill Road  
Carrollton, GA 30117



**STATUS OF CLEANUP ACTIVITIES:**

Cleanup activities are being conducted for source materials and groundwater.

**CLEANUP PRIORITY:** The Director has designated this site as a Class IV

**GA EPD DIRECTOR'S DETERMINATION REGARDING CORRECTIVE ACTION:**

The Director has determined that this site requires corrective action.

**REGULATED SUBSTANCES RELEASED, AND THREATS TO HUMAN HEALTH AND ENVIRONMENT POSED BY THE RELEASE:**

This site has a known release of Cadmium in groundwater at levels exceeding the reportable quantity. No human exposure via drinking water is suspected from this release. The nearest drinking water well is between 1 and 2 miles from the area affected by the release.

**REGULATED SUBSTANCES:**

Substance Name	GW	Soil	Substance Name	GW	Soil
1,1-Dichloroethane	<input checked="" type="checkbox"/>	<input type="checkbox"/>	1,2-Dichloroethane	<input checked="" type="checkbox"/>	<input type="checkbox"/>
Antimony	<input checked="" type="checkbox"/>	<input type="checkbox"/>	Arsenic	<input checked="" type="checkbox"/>	<input type="checkbox"/>
Barium	<input checked="" type="checkbox"/>	<input type="checkbox"/>	Benzene	<input checked="" type="checkbox"/>	<input type="checkbox"/>
bis(2-Ethylhexyl) phthalate	<input checked="" type="checkbox"/>	<input type="checkbox"/>	Cadmium	<input checked="" type="checkbox"/>	<input type="checkbox"/>
Carbon disulfide	<input checked="" type="checkbox"/>	<input type="checkbox"/>	Chlorobenzene	<input checked="" type="checkbox"/>	<input type="checkbox"/>
Chloroethane	<input checked="" type="checkbox"/>	<input type="checkbox"/>	Cis-1,2-Dichloroethene	<input checked="" type="checkbox"/>	<input type="checkbox"/>
Dichlorodifluoromethane	<input checked="" type="checkbox"/>	<input type="checkbox"/>	Dichloromethane	<input checked="" type="checkbox"/>	<input type="checkbox"/>
Mercury	<input checked="" type="checkbox"/>	<input type="checkbox"/>	Methyl isobutyl ketone	<input checked="" type="checkbox"/>	<input type="checkbox"/>
Nickel	<input checked="" type="checkbox"/>	<input type="checkbox"/>	p-Dichlorobenzene	<input checked="" type="checkbox"/>	<input type="checkbox"/>
Zinc	<input checked="" type="checkbox"/>	<input type="checkbox"/>			

GEORGIA ENVIRONMENTAL PROTECTION DIVISION  
HAZARDOUS SITE INVENTORY

Site Number 10649

**SITE NAME:** Chatham County Landfill  
**LOCATION:** 1327 Dean Forest Road  
Savannah, Chatham County, GA 31405

Latitude 32° 03' 29" N

Longitude 81° 12' 53" W

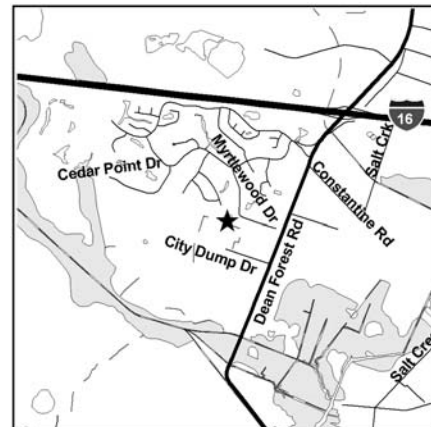
**ACREAGE** 457.3 **PARCEL NUMBER** 2-0990-01-009A

**DATE LISTED**

1/24/2001

**LAST KNOWN PROPERTY OWNER:**

Resource Recovery Development  
P. O. Box 1027  
Savannah, GA 31402-1027



**STATUS OF CLEANUP ACTIVITIES:**

Cleanup activities are being conducted for source materials and groundwater.

**CLEANUP PRIORITY:** The Director has designated this site as a Class IV

**GA EPD DIRECTOR'S DETERMINATION REGARDING CORRECTIVE ACTION:**

The Director has determined that this site requires corrective action.

**REGULATED SUBSTANCES RELEASED, AND THREATS TO HUMAN HEALTH AND ENVIRONMENT POSED BY THE RELEASE:**

This site has a known release of Cadmium in groundwater at levels exceeding the reportable quantity. No human exposure via drinking water is suspected from this release. The nearest drinking water well is less than 0.5 miles from the area affected by the release.

**REGULATED SUBSTANCES:**

Substance Name	GW	Soil	Substance Name	GW	Soil
Antimony	<input checked="" type="checkbox"/>	<input type="checkbox"/>	Arsenic	<input checked="" type="checkbox"/>	<input type="checkbox"/>
Barium	<input checked="" type="checkbox"/>	<input type="checkbox"/>	Beryllium	<input checked="" type="checkbox"/>	<input type="checkbox"/>
Cadmium	<input checked="" type="checkbox"/>	<input type="checkbox"/>	Lead	<input checked="" type="checkbox"/>	<input type="checkbox"/>
Nickel	<input checked="" type="checkbox"/>	<input type="checkbox"/>			

GEORGIA ENVIRONMENTAL PROTECTION DIVISION  
HAZARDOUS SITE INVENTORY

Site Number 10650

**SITE NAME:** Cherokee County - Blalock Road Landfill  
**LOCATION:** 470 Blalock Road  
Canton, Cherokee County, GA 30115

Latitude 34° 08' 56" N Longitude 84° 29' 02" W

**ACREAGE** 281.76 **PARCEL NUMBER** 15N21035

**DATE LISTED**

1/24/2001

**LAST KNOWN PROPERTY OWNER:**

Cherokee County  
1130 Bluffs Parkway  
Canton, GA 30114



**STATUS OF CLEANUP ACTIVITIES:**

Cleanup activities are being conducted for source materials and groundwater.

**CLEANUP PRIORITY:** The Director has designated this site as a Class IV

**GA EPD DIRECTOR'S DETERMINATION REGARDING CORRECTIVE ACTION:**

The Director has determined that this site requires corrective action.

**REGULATED SUBSTANCES RELEASED, AND THREATS TO HUMAN HEALTH AND ENVIRONMENT POSED BY THE RELEASE:**

This site has a known release of Vinyl chloride in groundwater at levels exceeding the reportable quantity. This release has resulted in known human exposure greater than or equal to the MCL for Vinyl chloride.

**REGULATED SUBSTANCES:**

Substance Name	GW	Soil	Substance Name	GW	Soil
1,1-Dichloroethane	<input checked="" type="checkbox"/>	<input type="checkbox"/>	1,1-Dichloroethene	<input checked="" type="checkbox"/>	<input type="checkbox"/>
Benzene	<input checked="" type="checkbox"/>	<input type="checkbox"/>	Chloroethane	<input checked="" type="checkbox"/>	<input type="checkbox"/>
Cis-1,2-Dichloroethene	<input checked="" type="checkbox"/>	<input type="checkbox"/>	Dichlorodifluoromethane	<input checked="" type="checkbox"/>	<input type="checkbox"/>
Dichloromethane	<input checked="" type="checkbox"/>	<input type="checkbox"/>	Ethylbenzene	<input checked="" type="checkbox"/>	<input type="checkbox"/>
Tetrachloroethene	<input checked="" type="checkbox"/>	<input type="checkbox"/>	Toluene	<input checked="" type="checkbox"/>	<input type="checkbox"/>
Trichloroethene	<input checked="" type="checkbox"/>	<input type="checkbox"/>	Vinyl chloride	<input checked="" type="checkbox"/>	<input type="checkbox"/>



GEORGIA ENVIRONMENTAL PROTECTION DIVISION  
HAZARDOUS SITE INVENTORY

Site Number 10651

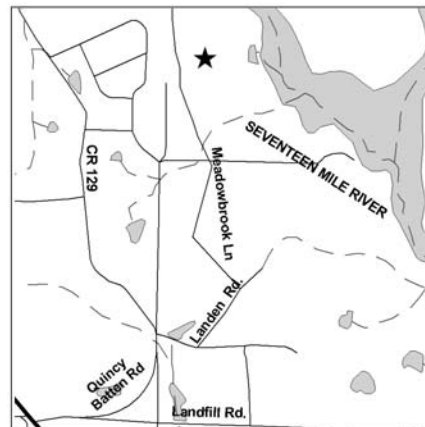
**SITE NAME:** Coffee County Landfill  
**LOCATION:** Landen Road (CR 129) and SR 206  
Douglas, Coffee County, GA 31533

Latitude 31° 34' 21" N Longitude 82° 53' 44" W

**ACREAGE** 502.87 **PARCEL NUMBER** 0095 072A **DATE LISTED** 1/24/2001

**LAST KNOWN PROPERTY OWNER:**

Coffee County  
109 S. Peterson Avenue  
Douglas, GA 31533



**STATUS OF CLEANUP ACTIVITIES:**

Cleanup activities are being conducted for source materials and groundwater.

**CLEANUP PRIORITY:** The Director has designated this site as a Class IV

**GA EPD DIRECTOR'S DETERMINATION REGARDING CORRECTIVE ACTION:**

The Director has determined that this site requires corrective action.

**REGULATED SUBSTANCES RELEASED, AND THREATS TO HUMAN HEALTH AND ENVIRONMENT POSED BY THE RELEASE:**

This site has a known release of Tetrachloroethene in groundwater at levels exceeding the reportable quantity. No human exposure via drinking water is suspected from this release. The nearest drinking water well is less than 0.5 miles from the area affected by the release.

**REGULATED SUBSTANCES:**

Substance Name	GW	Soil	Substance Name	GW	Soil
1,1-Dichloroethane	<input checked="" type="checkbox"/>	<input type="checkbox"/>	Chlorobenzene	<input checked="" type="checkbox"/>	<input type="checkbox"/>
Cis-1,2-Dichloroethene	<input checked="" type="checkbox"/>	<input type="checkbox"/>	Tetrachloroethene	<input checked="" type="checkbox"/>	<input type="checkbox"/>

GEORGIA ENVIRONMENTAL PROTECTION DIVISION  
HAZARDOUS SITE INVENTORY

Site Number 10652

**SITE NAME:** Columbia County - Baker Place Road MSWLF  
**LOCATION:** 590 Baker Place Road  
Grovetown, Columbia County, GA 30813

Latitude 33° 29' 21" N

Longitude 82° 13' 44" W

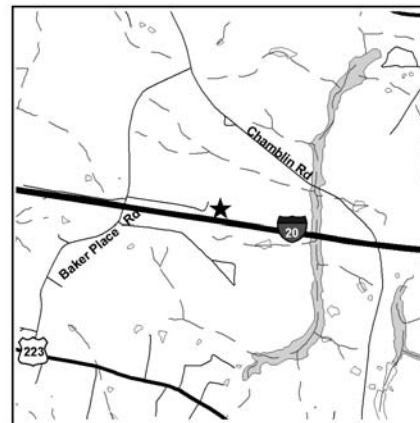
**ACREAGE** 154 **PARCEL NUMBER** 051 001

**DATE LISTED**

1/24/2001

**LAST KNOWN PROPERTY OWNER:**

Columbia County  
P. O. Box 498  
Evans, GA 30809



**STATUS OF CLEANUP ACTIVITIES:**

Cleanup activities are being conducted for source materials and groundwater.

**CLEANUP PRIORITY:** The Director has designated this site as a Class IV

**GA EPD DIRECTOR'S DETERMINATION REGARDING CORRECTIVE ACTION:**

The Director has determined that this site requires corrective action.

**REGULATED SUBSTANCES RELEASED, AND THREATS TO HUMAN HEALTH AND ENVIRONMENT POSED BY THE RELEASE:**

This site has a known release of Vinyl chloride in groundwater at levels exceeding the reportable quantity. No human exposure via drinking water is suspected from this release. The nearest drinking water well is between 1 and 2 miles from the area affected by the release.

**REGULATED SUBSTANCES:**

Substance Name	GW	Soil	Substance Name	GW	Soil
1,1-Dichloroethane	<input checked="" type="checkbox"/>	<input type="checkbox"/>	Barium	<input checked="" type="checkbox"/>	<input type="checkbox"/>
Benzene	<input checked="" type="checkbox"/>	<input type="checkbox"/>	Cis-1,2-Dichloroethene	<input checked="" type="checkbox"/>	<input type="checkbox"/>
Dichloromethane	<input checked="" type="checkbox"/>	<input type="checkbox"/>	Ethylbenzene	<input checked="" type="checkbox"/>	<input type="checkbox"/>
Mercury	<input checked="" type="checkbox"/>	<input type="checkbox"/>	p-Dichlorobenzene	<input checked="" type="checkbox"/>	<input type="checkbox"/>
Tetrachloroethene	<input checked="" type="checkbox"/>	<input type="checkbox"/>	Toluene	<input checked="" type="checkbox"/>	<input type="checkbox"/>
Trichloroethene	<input checked="" type="checkbox"/>	<input type="checkbox"/>	Vinyl chloride	<input checked="" type="checkbox"/>	<input type="checkbox"/>
Xylenes	<input checked="" type="checkbox"/>	<input type="checkbox"/>			

GEORGIA ENVIRONMENTAL PROTECTION DIVISION  
HAZARDOUS SITE INVENTORY

Site Number 10654

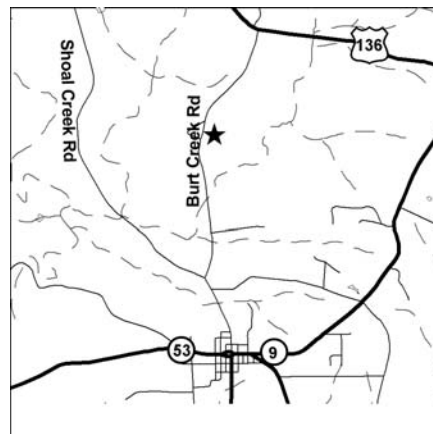
**SITE NAME:** Dawson County Shoal Hole Road MSWL  
**LOCATION:** 55 Transportation Lane  
Dawsonville, Dawson County, GA 30534

Latitude 34° 26' 19" N Longitude 84° 07' 11" W

ACREAGE	PARCEL NUMBER	DATE LISTED
33.25	092 001 002	1/24/2001
26.92	091 057	1/24/2001

**LAST KNOWN PROPERTY OWNER:**

Dawson County  
78 Howard Avenue East, Suite 100  
Dawsonville, GA 30534



**STATUS OF CLEANUP ACTIVITIES:**

Cleanup activities are being conducted for source materials and groundwater.

**CLEANUP PRIORITY:** The Director has designated this site as a Class IV

**GA EPD DIRECTOR'S DETERMINATION REGARDING CORRECTIVE ACTION:**

The Director has determined that this site requires corrective action.

**REGULATED SUBSTANCES RELEASED, AND THREATS TO HUMAN HEALTH AND ENVIRONMENT POSED BY THE RELEASE:**

This site has a known release of Tetrachloroethene in groundwater at levels exceeding the reportable quantity. No human exposure via drinking water is suspected from this release. The nearest drinking water well is less than 0.5 miles from the area affected by the release.

**REGULATED SUBSTANCES:**

Substance Name	GW	Soil	Substance Name	GW	Soil
Barium	<input checked="" type="checkbox"/>	<input type="checkbox"/>	Chloroethane	<input checked="" type="checkbox"/>	<input type="checkbox"/>
Cis-1,2-Dichloroethene	<input checked="" type="checkbox"/>	<input type="checkbox"/>	Dichloromethane	<input checked="" type="checkbox"/>	<input type="checkbox"/>
Mercury	<input checked="" type="checkbox"/>	<input type="checkbox"/>	Tetrachloroethene	<input checked="" type="checkbox"/>	<input type="checkbox"/>
Trichloroethene	<input checked="" type="checkbox"/>	<input type="checkbox"/>	Xylenes	<input checked="" type="checkbox"/>	<input type="checkbox"/>

GEORGIA ENVIRONMENTAL PROTECTION DIVISION  
HAZARDOUS SITE INVENTORY

Site Number **10656**

**SITE NAME:** Dooly County - CR 101 MSWLF  
**LOCATION:** CR 101  
Vienna, Dooly County, GA 31092

Latitude 32° 07' 32" N

Longitude 83° 50' 50" W

**ACREAGE** **PARCEL NUMBER**

27.92 44 20

**DATE LISTED**

1/24/2001

**LAST KNOWN PROPERTY OWNER:**

Dooly County Commissioners  
P. O. Box 348  
Vienna, GA 31092



**STATUS OF CLEANUP ACTIVITIES:**

Cleanup activities are being conducted for source materials and groundwater.

**CLEANUP PRIORITY:** The Director has designated this site as a Class IV

**GA EPD DIRECTOR'S DETERMINATION REGARDING CORRECTIVE ACTION:**

The Director has determined that this site requires corrective action.

**REGULATED SUBSTANCES RELEASED, AND THREATS TO HUMAN HEALTH AND ENVIRONMENT POSED BY THE RELEASE:**

This site has a known release of Nickel in groundwater at levels exceeding the reportable quantity. No human exposure via drinking water is suspected from this release. The nearest drinking water well is less than 0.5 miles from the area affected by the release.

**REGULATED SUBSTANCES:**

Substance Name	GW	Soil	Substance Name	GW	Soil
Barium	<input checked="" type="checkbox"/>	<input type="checkbox"/>	Cis-1,2-Dichloroethene	<input checked="" type="checkbox"/>	<input type="checkbox"/>
Nickel	<input checked="" type="checkbox"/>	<input type="checkbox"/>			

GEORGIA ENVIRONMENTAL PROTECTION DIVISION  
HAZARDOUS SITE INVENTORY

Site Number 10657

**SITE NAME:** Douglas County Landfill - Cedar Mt/Worthan Rd Phase 1  
**LOCATION:** Cedar Mountain / Worthan Road  
Douglasville, Douglas County, GA 30134

Latitude 33° 45' 56" N Longitude 84° 48' 39" W

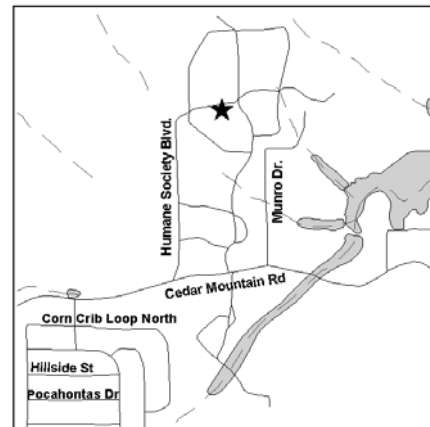
**ACREAGE** 155.464 **PARCEL NUMBER** 02300250002

**DATE LISTED**

1/24/2001

**LAST KNOWN PROPERTY OWNER:**

Douglas County  
8700 Hospital Drive  
Douglasville, GA 30134



**STATUS OF CLEANUP ACTIVITIES:**

Cleanup activities are being conducted for source materials and groundwater.

**CLEANUP PRIORITY:** The Director has designated this site as a Class IV

**GA EPD DIRECTOR'S DETERMINATION REGARDING CORRECTIVE ACTION:**

The Director has determined that this site requires corrective action.

**REGULATED SUBSTANCES RELEASED, AND THREATS TO HUMAN HEALTH AND ENVIRONMENT POSED BY THE RELEASE:**

This site has a known release of Tetrachloroethene in groundwater at levels exceeding the reportable quantity. No human exposure via drinking water is suspected from this release. The nearest drinking water well is between 0.5 and 1 miles from the area affected by the release.

**REGULATED SUBSTANCES:**

Substance Name	GW	Soil	Substance Name	GW	Soil
1,1-Dichloroethane	<input checked="" type="checkbox"/>	<input type="checkbox"/>	Barium	<input checked="" type="checkbox"/>	<input type="checkbox"/>
Benzene	<input checked="" type="checkbox"/>	<input type="checkbox"/>	Chloroethane	<input checked="" type="checkbox"/>	<input type="checkbox"/>
Chromium	<input checked="" type="checkbox"/>	<input type="checkbox"/>	Cis-1,2-Dichloroethene	<input checked="" type="checkbox"/>	<input type="checkbox"/>
Dichloromethane	<input checked="" type="checkbox"/>	<input type="checkbox"/>	Mercury	<input checked="" type="checkbox"/>	<input type="checkbox"/>
Tetrachloroethene	<input checked="" type="checkbox"/>	<input type="checkbox"/>	Trichloroethene	<input checked="" type="checkbox"/>	<input type="checkbox"/>
Vinyl chloride	<input checked="" type="checkbox"/>	<input type="checkbox"/>	Xylenes	<input checked="" type="checkbox"/>	<input type="checkbox"/>
Zinc	<input checked="" type="checkbox"/>	<input type="checkbox"/>			

GEORGIA ENVIRONMENTAL PROTECTION DIVISION  
HAZARDOUS SITE INVENTORY

Site Number 10658

**SITE NAME:** Blakely - Howell Street / Pit Road MSWLF  
**LOCATION:** Corner of Howell Street and Pit Road  
Blakely, Early County, GA 31723

Latitude 31° 24' 02" N

Longitude 84° 55' 44" W

**ACREAGE** 12.82 **PARCEL NUMBER** B024A14003

**DATE LISTED**

1/24/2001

**LAST KNOWN PROPERTY OWNER:**

City of Blakely and Early County  
P. O. Box 350  
Blakely, GA 31723

Early County Board of Commissioners  
17 McDonald Street, P. O. Box 693  
Blakely, GA 39823



**STATUS OF CLEANUP ACTIVITIES:**

Cleanup activities are being conducted for source materials and groundwater.

**CLEANUP PRIORITY:** The Director has designated this site as a Class IV

**GA EPD DIRECTOR'S DETERMINATION REGARDING CORRECTIVE ACTION:**

The Director has determined that this site requires corrective action.

**REGULATED SUBSTANCES RELEASED, AND THREATS TO HUMAN HEALTH AND ENVIRONMENT POSED BY THE RELEASE:**

This site has a known release of Vinyl chloride in groundwater at levels exceeding the reportable quantity. No human exposure via drinking water is suspected from this release. The nearest drinking water well is between 1 and 2 miles from the area affected by the release.

**REGULATED SUBSTANCES:**

Substance Name	GW	Soil	Substance Name	GW	Soil
Arsenic	<input checked="" type="checkbox"/>	<input type="checkbox"/>	Benzene	<input checked="" type="checkbox"/>	<input type="checkbox"/>
Cadmium	<input checked="" type="checkbox"/>	<input type="checkbox"/>	Chlorobenzene	<input checked="" type="checkbox"/>	<input type="checkbox"/>
Copper	<input checked="" type="checkbox"/>	<input type="checkbox"/>	Nickel	<input checked="" type="checkbox"/>	<input type="checkbox"/>
Vinyl chloride	<input checked="" type="checkbox"/>	<input type="checkbox"/>	Zinc	<input checked="" type="checkbox"/>	<input type="checkbox"/>

GEORGIA ENVIRONMENTAL PROTECTION DIVISION  
HAZARDOUS SITE INVENTORY

Site Number 10659

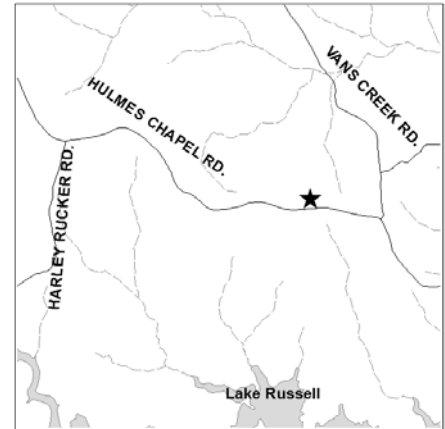
**SITE NAME:** Elbert County Landfill  
**LOCATION:** 2188 Hulmes Chapel Road  
Elberton, Elbert County, GA 30635

Latitude 34° 08' 06" N Longitude 82° 46' 51" W

**ACREAGE** 88.79 **PARCEL NUMBER** 051 059 **DATE LISTED** 1/24/2001

**LAST KNOWN PROPERTY OWNER:**

Elbert County BOC  
P.O. Box 6109  
Elberton, GA 30635



**STATUS OF CLEANUP ACTIVITIES:**

Cleanup activities are being conducted for source materials and groundwater.

**CLEANUP PRIORITY:** The Director has designated this site as a Class IV

**GA EPD DIRECTOR'S DETERMINATION REGARDING CORRECTIVE ACTION:**

The Director has determined that this site requires corrective action.

**REGULATED SUBSTANCES RELEASED, AND THREATS TO HUMAN HEALTH AND ENVIRONMENT POSED BY THE RELEASE:**

This site has a known release of Mercury in groundwater at levels exceeding the reportable quantity. No human exposure via drinking water is suspected from this release. The nearest drinking water well is between 0.5 and 1 miles from the area affected by the release.

**REGULATED SUBSTANCES:**

Substance Name	GW	Soil	Substance Name	GW	Soil
1,1-Dichloroethane	<input checked="" type="checkbox"/>	<input type="checkbox"/>	Barium	<input checked="" type="checkbox"/>	<input type="checkbox"/>
Benzene	<input checked="" type="checkbox"/>	<input type="checkbox"/>	Cis-1,2-Dichloroethene	<input checked="" type="checkbox"/>	<input type="checkbox"/>
Dichloromethane	<input checked="" type="checkbox"/>	<input type="checkbox"/>	Ethylbenzene	<input checked="" type="checkbox"/>	<input type="checkbox"/>
Mercury	<input checked="" type="checkbox"/>	<input type="checkbox"/>	p-Dichlorobenzene	<input checked="" type="checkbox"/>	<input type="checkbox"/>
Tetrachloroethene	<input checked="" type="checkbox"/>	<input type="checkbox"/>	Trichloroethene	<input checked="" type="checkbox"/>	<input type="checkbox"/>
Vinyl chloride	<input checked="" type="checkbox"/>	<input type="checkbox"/>	Xylenes	<input checked="" type="checkbox"/>	<input type="checkbox"/>
Zinc	<input checked="" type="checkbox"/>	<input type="checkbox"/>			

GEORGIA ENVIRONMENTAL PROTECTION DIVISION  
HAZARDOUS SITE INVENTORY

Site Number 10660

**SITE NAME:** Emanuel Co. - SR 297 Swainsboro (SL)  
**LOCATION:** SR 297 & Old Nunez Road  
Swainsboro, Emanuel County, GA 30401

Latitude 32° 30' 59" N

Longitude 82° 19' 58" W

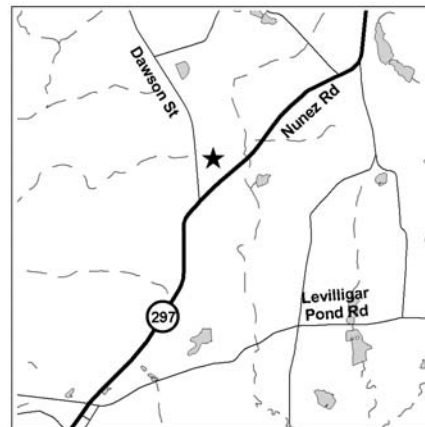
**ACREAGE** 84 **PARCEL NUMBER** 079 003

**DATE LISTED**

1/24/2001

**LAST KNOWN PROPERTY OWNER:**

Emanuel County  
101 North Main St. P.O.Box 787  
Swainsboro, GA 30401



**STATUS OF CLEANUP ACTIVITIES:**

Cleanup activities are being conducted for source materials and groundwater.

**CLEANUP PRIORITY:** The Director has designated this site as a Class IV

**GA EPD DIRECTOR'S DETERMINATION REGARDING CORRECTIVE ACTION:**

The Director has determined that this site requires corrective action.

**REGULATED SUBSTANCES RELEASED, AND THREATS TO HUMAN HEALTH AND ENVIRONMENT POSED BY THE RELEASE:**

This site has a known release of Vinyl chloride in groundwater at levels exceeding the reportable quantity. No human exposure via drinking water is suspected from this release. The nearest drinking water well is between 1 and 2 miles from the area affected by the release.

**REGULATED SUBSTANCES:**

Substance Name	GW	Soil	Substance Name	GW	Soil
Barium	<input checked="" type="checkbox"/>	<input type="checkbox"/>	Lead	<input checked="" type="checkbox"/>	<input type="checkbox"/>
Vinyl chloride	<input checked="" type="checkbox"/>	<input type="checkbox"/>	Zinc	<input checked="" type="checkbox"/>	<input type="checkbox"/>



GEORGIA ENVIRONMENTAL PROTECTION DIVISION  
HAZARDOUS SITE INVENTORY

Site Number 10661

**SITE NAME:** Fannin County Landfill  
**LOCATION:** SR 5 and Tom Boyd Road  
Blue Ridge, Fannin County, GA 30513

Latitude 34° 53' 55" N Longitude 84° 20' 59" W

**ACREAGE PARCEL NUMBER**

4.5 0051 106B

52.9 0051 106

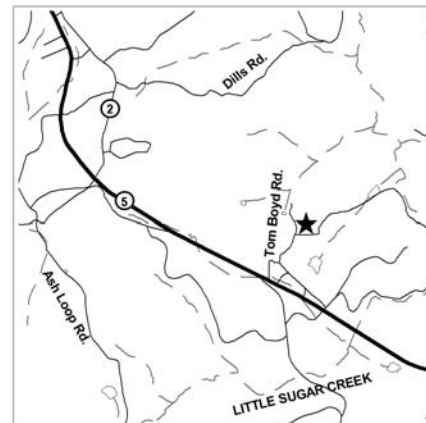
**DATE LISTED**

1/24/2001

**LAST KNOWN PROPERTY OWNER:**

Sheila & George W. Kyle  
988 Marble City Road  
Mineral Bluff, GA 30559

Johnson Paving, LLC  
302 Tom Boyd Road  
Blue Ridge, GA 30513



**STATUS OF CLEANUP ACTIVITIES:**

Cleanup activities are being conducted for source materials and groundwater.

**CLEANUP PRIORITY:** The Director has designated this site as a Class IV

**GA EPD DIRECTOR'S DETERMINATION REGARDING CORRECTIVE ACTION:**

The Director has determined that this site requires corrective action.

**REGULATED SUBSTANCES RELEASED, AND THREATS TO HUMAN HEALTH AND ENVIRONMENT POSED BY THE RELEASE:**

This site has a known release of Dichloromethane in groundwater at levels exceeding the reportable quantity. No human exposure via drinking water is suspected from this release. The nearest drinking water well is less than 0.5 miles from the area affected by the release.

**REGULATED SUBSTANCES:**

Substance Name	GW	Soil	Substance Name	GW	Soil
1,1-Dichloroethane	<input checked="" type="checkbox"/>	<input type="checkbox"/>	Acetone	<input checked="" type="checkbox"/>	<input type="checkbox"/>
Barium	<input checked="" type="checkbox"/>	<input type="checkbox"/>	Benzene	<input checked="" type="checkbox"/>	<input type="checkbox"/>
Beryllium	<input checked="" type="checkbox"/>	<input type="checkbox"/>	Cis-1,2-Dichloroethene	<input checked="" type="checkbox"/>	<input type="checkbox"/>
Dichloromethane	<input checked="" type="checkbox"/>	<input type="checkbox"/>	Mercury	<input checked="" type="checkbox"/>	<input type="checkbox"/>
Nickel	<input checked="" type="checkbox"/>	<input type="checkbox"/>	p-Dichlorobenzene	<input checked="" type="checkbox"/>	<input type="checkbox"/>
Vinyl chloride	<input checked="" type="checkbox"/>	<input type="checkbox"/>	Zinc	<input checked="" type="checkbox"/>	<input type="checkbox"/>

GEORGIA ENVIRONMENTAL PROTECTION DIVISION  
HAZARDOUS SITE INVENTORY

Site Number 10662

**SITE NAME:** Franklin County - Harrison Bridge Road MSWLF  
**LOCATION:** Harrison Bridge Road  
Carnesville, Franklin County, GA 30521

Latitude 34° 20' 31" N Longitude 83° 13' 41" W

**ACREAGE** **PARCEL NUMBER**

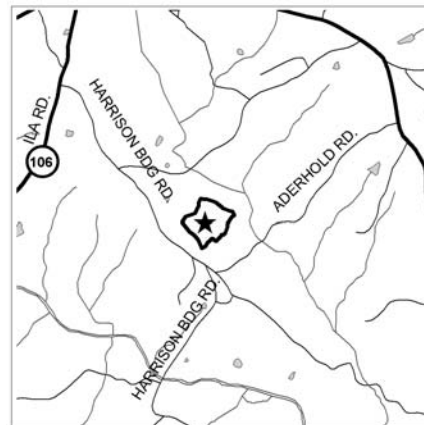
13 037 034A  
80.49 037 046A

**DATE LISTED**

1/24/2001  
1/24/2001

**LAST KNOWN PROPERTY OWNER:**

Franklin County  
141 Athens Street, P. O. Box 159  
Carnesville, GA 30521



**STATUS OF CLEANUP ACTIVITIES:**

Cleanup activities are being conducted for source materials and groundwater.

**CLEANUP PRIORITY:** The Director has designated this site as a Class IV

**GA EPD DIRECTOR'S DETERMINATION REGARDING CORRECTIVE ACTION:**

The Director has determined that this site requires corrective action.

**REGULATED SUBSTANCES RELEASED, AND THREATS TO HUMAN HEALTH AND ENVIRONMENT POSED BY THE RELEASE:**

This site has a known release of Dichloromethane in groundwater at levels exceeding the reportable quantity. No human exposure via drinking water is suspected from this release. The nearest drinking water well is less than 0.5 miles from the area affected by the release.

**REGULATED SUBSTANCES:**

Substance Name	GW	Soil	Substance Name	GW	Soil
1,1-Dichloroethane	<input checked="" type="checkbox"/>	<input type="checkbox"/>	1,1-Dichloroethene	<input checked="" type="checkbox"/>	<input type="checkbox"/>
1,2-Dichlorobenzene	<input checked="" type="checkbox"/>	<input type="checkbox"/>	2,4-Dichlorophenoxyacetic acid, salts and esters	<input checked="" type="checkbox"/>	<input type="checkbox"/>
alpha-Benzenehexachloride	<input checked="" type="checkbox"/>	<input type="checkbox"/>	Barium	<input checked="" type="checkbox"/>	<input type="checkbox"/>
Benzene	<input checked="" type="checkbox"/>	<input type="checkbox"/>	Cadmium	<input checked="" type="checkbox"/>	<input type="checkbox"/>
Chlorobenzene	<input checked="" type="checkbox"/>	<input type="checkbox"/>	Chloroethane	<input checked="" type="checkbox"/>	<input type="checkbox"/>
Cis-1,2-Dichloroethene	<input checked="" type="checkbox"/>	<input type="checkbox"/>	Dichlorodifluoromethane	<input checked="" type="checkbox"/>	<input type="checkbox"/>
Dichloromethane	<input checked="" type="checkbox"/>	<input type="checkbox"/>	p-Dichlorobenzene	<input checked="" type="checkbox"/>	<input type="checkbox"/>
Tetrachloroethene	<input checked="" type="checkbox"/>	<input type="checkbox"/>	Trichloroethene	<input checked="" type="checkbox"/>	<input type="checkbox"/>
Trichlorofluoromethane	<input checked="" type="checkbox"/>	<input type="checkbox"/>	Xylenes	<input checked="" type="checkbox"/>	<input type="checkbox"/>
Zinc	<input checked="" type="checkbox"/>	<input type="checkbox"/>			

GEORGIA ENVIRONMENTAL PROTECTION DIVISION  
HAZARDOUS SITE INVENTORY

Site Number 10663

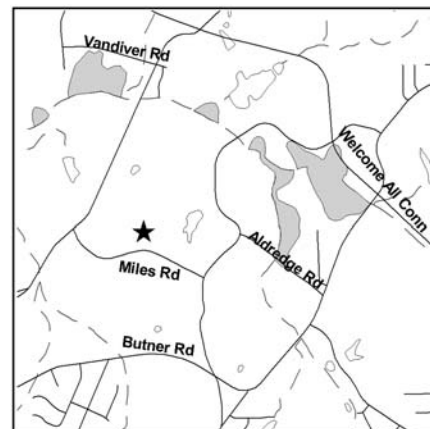
**SITE NAME:** Fulton County Landfill  
**LOCATION:** Merk / Miles Road  
Atlanta, Fulton County, GA 30349

Latitude 33° 40' 09" N Longitude 84° 33' 56" W

**ACREAGE** 153.32 **PARCEL NUMBER** 14F-0102-LL-0037 **DATE LISTED** 1/24/2001

**LAST KNOWN PROPERTY OWNER:**

Fulton County  
141 Pryor Street, Suite 7000  
Atlanta, GA 30303



**STATUS OF CLEANUP ACTIVITIES:**

Cleanup activities are being conducted for source materials and groundwater.

**CLEANUP PRIORITY:** The Director has designated this site as a Class IV

**GA EPD DIRECTOR'S DETERMINATION REGARDING CORRECTIVE ACTION:**

The Director has determined that this site requires corrective action.

**REGULATED SUBSTANCES RELEASED, AND THREATS TO HUMAN HEALTH AND ENVIRONMENT POSED BY THE RELEASE:**

This site has a known release of Vinyl chloride in groundwater at levels exceeding the reportable quantity. No human exposure via drinking water is suspected from this release. The nearest drinking water well is less than 0.5 miles from the area affected by the release.

**REGULATED SUBSTANCES:**

Substance Name	GW	Soil	Substance Name	GW	Soil
1,1,1-Trichloroethane	<input checked="" type="checkbox"/>	<input type="checkbox"/>	1,1-Dichloroethane	<input checked="" type="checkbox"/>	<input type="checkbox"/>
1,1-Dichloroethene	<input checked="" type="checkbox"/>	<input type="checkbox"/>	Barium	<input checked="" type="checkbox"/>	<input type="checkbox"/>
Benzene	<input checked="" type="checkbox"/>	<input type="checkbox"/>	Cis-1,2-Dichloroethene	<input checked="" type="checkbox"/>	<input type="checkbox"/>
Dichloromethane	<input checked="" type="checkbox"/>	<input type="checkbox"/>	Tetrachloroethene	<input checked="" type="checkbox"/>	<input type="checkbox"/>
Toluene	<input checked="" type="checkbox"/>	<input type="checkbox"/>	Trichloroethene	<input checked="" type="checkbox"/>	<input type="checkbox"/>
Vinyl chloride	<input checked="" type="checkbox"/>	<input type="checkbox"/>			

GEORGIA ENVIRONMENTAL PROTECTION DIVISION  
HAZARDOUS SITE INVENTORY

Site Number 10664

**SITE NAME:** Gilmer County SR 52 - Tower Road MSWLF  
**LOCATION:** Tower Road  
Ellijay, Gilmer County, GA 30540

Latitude 34° 42' 50 " N Longitude 84° 29' 26 " W

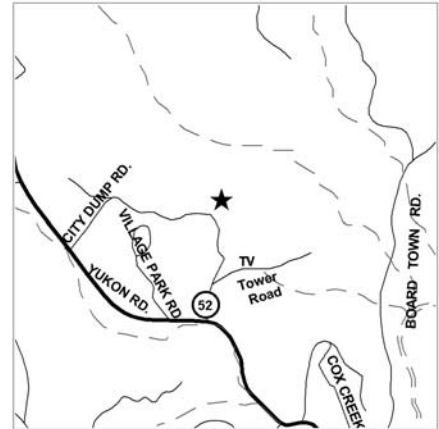
**ACREAGE** 93 **PARCEL NUMBER** 3065 175A

**DATE LISTED**

1/24/2001

**LAST KNOWN PROPERTY OWNER:**

City of Ellijay  
105 North Main Street  
Ellijay, GA 30540



**STATUS OF CLEANUP ACTIVITIES:**

Cleanup activities are being conducted for source materials and groundwater.

**CLEANUP PRIORITY:** The Director has designated this site as a Class IV

**GA EPD DIRECTOR'S DETERMINATION REGARDING CORRECTIVE ACTION:**

The Director has determined that this site requires corrective action.

**REGULATED SUBSTANCES RELEASED, AND THREATS TO HUMAN HEALTH AND ENVIRONMENT POSED BY THE RELEASE:**

This site has a known release of Vinyl chloride in groundwater at levels exceeding the reportable quantity. No human exposure via drinking water is suspected from this release. The nearest drinking water well is less than 0.5 miles from the area affected by the release.

**REGULATED SUBSTANCES:**

Substance Name	GW	Soil	Substance Name	GW	Soil
Barium	<input checked="" type="checkbox"/>	<input type="checkbox"/>	Cis-1,2-Dichloroethene	<input checked="" type="checkbox"/>	<input type="checkbox"/>
Mercury	<input checked="" type="checkbox"/>	<input type="checkbox"/>	Vinyl chloride	<input checked="" type="checkbox"/>	<input type="checkbox"/>

GEORGIA ENVIRONMENTAL PROTECTION DIVISION  
HAZARDOUS SITE INVENTORY

Site Number 10665

**SITE NAME:** Glynn Co. - Cate Road C&D MSWLF  
**LOCATION:** 1000 Pritchard Island Road  
Brunswick, Glynn County, GA 31521

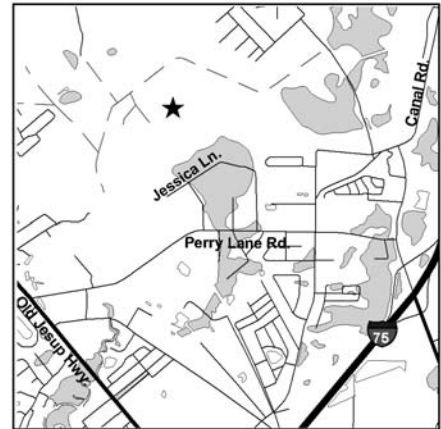
Latitude 31° 15' 31" N Longitude 81° 31' 28" W

**ACREAGE** 149.55 **PARCEL NUMBER** 02-02215

**DATE LISTED** 1/24/2001

**LAST KNOWN PROPERTY OWNER:**

Glynn County  
1725 Reynolds Street Suite 300  
Brunswick, GA 31520



**STATUS OF CLEANUP ACTIVITIES:**

Cleanup activities are being conducted for source materials and groundwater.

**CLEANUP PRIORITY:** The Director has designated this site as a Class IV

**GA EPD DIRECTOR'S DETERMINATION REGARDING CORRECTIVE ACTION:**

The Director has determined that this site requires corrective action.

**REGULATED SUBSTANCES RELEASED, AND THREATS TO HUMAN HEALTH AND ENVIRONMENT POSED BY THE RELEASE:**

This site has a known release of Vinyl chloride in groundwater at levels exceeding the reportable quantity. No human exposure via drinking water is suspected from this release. The nearest drinking water well is less than 0.5 miles from the area affected by the release.

**REGULATED SUBSTANCES:**

Substance Name	GW	Soil	Substance Name	GW	Soil
Barium	<input checked="" type="checkbox"/>	<input type="checkbox"/>	Nickel	<input checked="" type="checkbox"/>	<input type="checkbox"/>
Vinyl chloride	<input checked="" type="checkbox"/>	<input type="checkbox"/>			

GEORGIA ENVIRONMENTAL PROTECTION DIVISION  
HAZARDOUS SITE INVENTORY

Site Number 10666

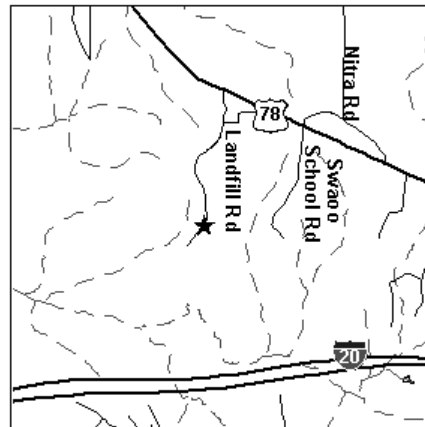
**SITE NAME:** Haralson County Landfill (US 78 Bremen)  
**LOCATION:** Landfill Road  
Bremen, Haralson County, GA 30110

Latitude 33° 41' 57" N Longitude 85° 13' 46" W

ACREAGE	PARCEL NUMBER	DATE LISTED
111	0067 0001	1/24/2001
133.84	0067 0007	1/24/2001

**LAST KNOWN PROPERTY OWNER:**

Haralson County Solid Waste Management  
Authority  
P. O. Box 489  
Buchanan, GA 30113-0489



**STATUS OF CLEANUP ACTIVITIES:**

Cleanup activities are being conducted for source materials and groundwater.

**CLEANUP PRIORITY:** The Director has designated this site as a Class IV

**GA EPD DIRECTOR'S DETERMINATION REGARDING CORRECTIVE ACTION:**

The Director has determined that this site requires corrective action.

**REGULATED SUBSTANCES RELEASED, AND THREATS TO HUMAN HEALTH AND ENVIRONMENT POSED BY THE RELEASE:**

This site has a known release of Vinyl chloride in groundwater at levels exceeding the reportable quantity. No human exposure via drinking water is suspected from this release. The nearest drinking water well is less than 0.5 miles from the area affected by the release.

**REGULATED SUBSTANCES:**

Substance Name	GW	Soil	Substance Name	GW	Soil
1,1-Dichloroethane	<input checked="" type="checkbox"/>	<input type="checkbox"/>	Barium	<input checked="" type="checkbox"/>	<input type="checkbox"/>
Benzene	<input checked="" type="checkbox"/>	<input type="checkbox"/>	Cadmium	<input checked="" type="checkbox"/>	<input type="checkbox"/>
Chloroethane	<input checked="" type="checkbox"/>	<input type="checkbox"/>	Chromium	<input checked="" type="checkbox"/>	<input type="checkbox"/>
Cis-1,2-Dichloroethene	<input checked="" type="checkbox"/>	<input type="checkbox"/>	Copper	<input checked="" type="checkbox"/>	<input type="checkbox"/>
Dichloromethane	<input checked="" type="checkbox"/>	<input type="checkbox"/>	Mercury	<input checked="" type="checkbox"/>	<input type="checkbox"/>
Nickel	<input checked="" type="checkbox"/>	<input type="checkbox"/>	Tetrachloroethene	<input checked="" type="checkbox"/>	<input type="checkbox"/>
Trichloroethene	<input checked="" type="checkbox"/>	<input type="checkbox"/>	Vinyl chloride	<input checked="" type="checkbox"/>	<input type="checkbox"/>
Zinc	<input checked="" type="checkbox"/>	<input type="checkbox"/>			

GEORGIA ENVIRONMENTAL PROTECTION DIVISION  
HAZARDOUS SITE INVENTORY

Site Number **10667**

**SITE NAME:** Hart County Landfill  
**LOCATION:** Landfill Road  
Hartwell, Hart County, GA 30643

Latitude 34° 18' 50" N Longitude 82° 56' 21" W

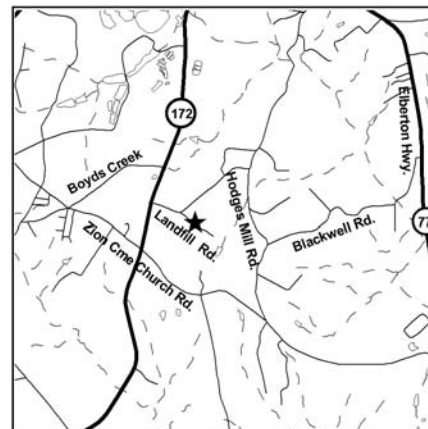
**ACREAGE** 192.45 **PARCEL NUMBER** 093-030

**DATE LISTED**

1/24/2001

**LAST KNOWN PROPERTY OWNER:**

Hart County  
P. O. Box 279  
Hartwell, GA 30643-0279



**STATUS OF CLEANUP ACTIVITIES:**

Cleanup activities are being conducted for source materials and groundwater.

**CLEANUP PRIORITY:** The Director has designated this site as a Class IV

**GA EPD DIRECTOR'S DETERMINATION REGARDING CORRECTIVE ACTION:**

The Director has determined that this site requires corrective action.

**REGULATED SUBSTANCES RELEASED, AND THREATS TO HUMAN HEALTH AND ENVIRONMENT POSED BY THE RELEASE:**

This site has a known release of Mercury in groundwater at levels exceeding the reportable quantity. No human exposure via drinking water is suspected from this release. The nearest drinking water well is less than 0.5 miles from the area affected by the release.

**REGULATED SUBSTANCES:**

Substance Name	GW	Soil	Substance Name	GW	Soil
1,1,1-Trichloroethane	<input checked="" type="checkbox"/>	<input type="checkbox"/>	1,1-Dichloroethane	<input checked="" type="checkbox"/>	<input type="checkbox"/>
1,1-Dichloroethene	<input checked="" type="checkbox"/>	<input type="checkbox"/>	1,2,3-Trichloropropane	<input checked="" type="checkbox"/>	<input type="checkbox"/>
Antimony	<input checked="" type="checkbox"/>	<input type="checkbox"/>	Barium	<input checked="" type="checkbox"/>	<input type="checkbox"/>
Benzene	<input checked="" type="checkbox"/>	<input type="checkbox"/>	Beryllium	<input checked="" type="checkbox"/>	<input type="checkbox"/>
bis(2-Ethylhexyl) phthalate	<input checked="" type="checkbox"/>	<input type="checkbox"/>	Cadmium	<input checked="" type="checkbox"/>	<input type="checkbox"/>
Carbon tetrachloride	<input checked="" type="checkbox"/>	<input type="checkbox"/>	Chlorobenzene	<input checked="" type="checkbox"/>	<input type="checkbox"/>
Chloroethane	<input checked="" type="checkbox"/>	<input type="checkbox"/>	Cis-1,2-Dichloroethene	<input checked="" type="checkbox"/>	<input type="checkbox"/>
Dichloromethane	<input checked="" type="checkbox"/>	<input type="checkbox"/>	Mercury	<input checked="" type="checkbox"/>	<input type="checkbox"/>
Nickel	<input checked="" type="checkbox"/>	<input type="checkbox"/>	p-Dichlorobenzene	<input checked="" type="checkbox"/>	<input type="checkbox"/>
Tetrachloroethene	<input checked="" type="checkbox"/>	<input type="checkbox"/>	Thallium	<input checked="" type="checkbox"/>	<input type="checkbox"/>
Trichloroethene	<input checked="" type="checkbox"/>	<input type="checkbox"/>	Vinyl chloride	<input checked="" type="checkbox"/>	<input type="checkbox"/>
Xylenes	<input checked="" type="checkbox"/>	<input type="checkbox"/>	Zinc	<input checked="" type="checkbox"/>	<input type="checkbox"/>

GEORGIA ENVIRONMENTAL PROTECTION DIVISION  
HAZARDOUS SITE INVENTORY

Site Number **10668**

**SITE NAME:** West Asbury Road Phase II MSWL  
**LOCATION:** West Asbury Road  
McDonough, Henry County, GA 30253

Latitude 33° 25' 56" N

Longitude 84° 10' 13" W

**ACREAGE** **PARCEL NUMBER**

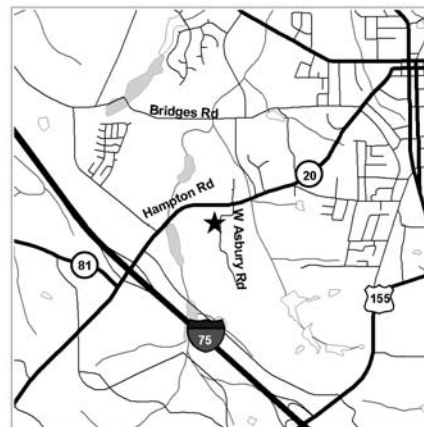
60.24 093-01007000

**DATE LISTED**

10/31/2000

**LAST KNOWN PROPERTY OWNER:**

Henry County Board of Commissioners  
140 Henry Parkway  
McDonough, GA 30253



**STATUS OF CLEANUP ACTIVITIES:**

Cleanup activities are being conducted for source materials and groundwater.

**CLEANUP PRIORITY:** The Director has designated this site as a Class IV

**GA EPD DIRECTOR'S DETERMINATION REGARDING CORRECTIVE ACTION:**

The Director has determined that this site requires corrective action.

**REGULATED SUBSTANCES RELEASED, AND THREATS TO HUMAN HEALTH AND ENVIRONMENT POSED BY THE RELEASE:**

This site has a known release of Tetrachloroethene in groundwater at levels exceeding the reportable quantity. No human exposure via drinking water is suspected from this release. The nearest drinking water well is between 0.5 and 1 miles from the area affected by the release.

**REGULATED SUBSTANCES:**

Substance Name	GW	Soil	Substance Name	GW	Soil
1,1-Dichloroethane	<input checked="" type="checkbox"/>	<input type="checkbox"/>	1,2-Dichloroethane	<input checked="" type="checkbox"/>	<input type="checkbox"/>
Antimony	<input checked="" type="checkbox"/>	<input type="checkbox"/>	Arsenic	<input checked="" type="checkbox"/>	<input type="checkbox"/>
Barium	<input checked="" type="checkbox"/>	<input type="checkbox"/>	Benzene	<input checked="" type="checkbox"/>	<input type="checkbox"/>
Beryllium	<input checked="" type="checkbox"/>	<input type="checkbox"/>	bis(2-Ethylhexyl) phthalate	<input checked="" type="checkbox"/>	<input type="checkbox"/>
Chloroethane	<input checked="" type="checkbox"/>	<input type="checkbox"/>	Chromium	<input checked="" type="checkbox"/>	<input type="checkbox"/>
Cis-1,2-Dichloroethene	<input checked="" type="checkbox"/>	<input type="checkbox"/>	Copper	<input checked="" type="checkbox"/>	<input type="checkbox"/>
Dichloromethane	<input checked="" type="checkbox"/>	<input type="checkbox"/>	Lead	<input checked="" type="checkbox"/>	<input type="checkbox"/>
Mercury	<input checked="" type="checkbox"/>	<input type="checkbox"/>	Naphthalene	<input checked="" type="checkbox"/>	<input type="checkbox"/>
Nickel	<input checked="" type="checkbox"/>	<input type="checkbox"/>	p-Dichlorobenzene	<input checked="" type="checkbox"/>	<input type="checkbox"/>
Tetrachloroethene	<input checked="" type="checkbox"/>	<input type="checkbox"/>	Thallium	<input checked="" type="checkbox"/>	<input type="checkbox"/>
Toluene	<input checked="" type="checkbox"/>	<input type="checkbox"/>	Trichloroethene	<input checked="" type="checkbox"/>	<input type="checkbox"/>
Vinyl chloride	<input checked="" type="checkbox"/>	<input type="checkbox"/>	Xylenes	<input checked="" type="checkbox"/>	<input type="checkbox"/>
Zinc	<input checked="" type="checkbox"/>	<input type="checkbox"/>			



GEORGIA ENVIRONMENTAL PROTECTION DIVISION  
HAZARDOUS SITE INVENTORY

Site Number 10669

**SITE NAME:** Jefferson County - US 1 (Avera Rd) MSWLF  
**LOCATION:** 1159 Clarks Mill Road  
Louisville, Jefferson County, GA 30434

Latitude 33° 01' 51" N Longitude 82° 24' 34" W

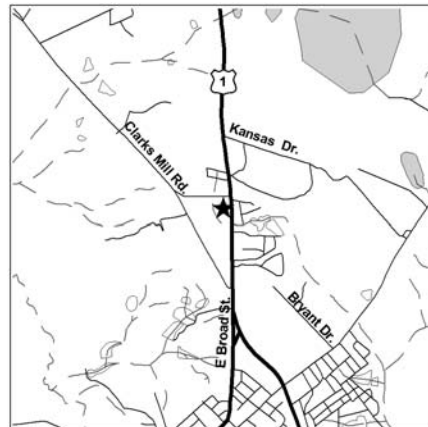
**ACREAGE** 155.01 **PARCEL NUMBER** 0072 036

**DATE LISTED**

1/24/2001

**LAST KNOWN PROPERTY OWNER:**

Jefferson County Board of Commissioners  
217 East Broad Street  
Louisville, GA 30434



**STATUS OF CLEANUP ACTIVITIES:**

Cleanup activities are being conducted for source materials and groundwater.

**CLEANUP PRIORITY:** The Director has designated this site as a Class IV

**GA EPD DIRECTOR'S DETERMINATION REGARDING CORRECTIVE ACTION:**

The Director has determined that this site requires corrective action.

**REGULATED SUBSTANCES RELEASED, AND THREATS TO HUMAN HEALTH AND ENVIRONMENT POSED BY THE RELEASE:**

This site has a known release of Cis-1,2 Dichloroethylene in groundwater at levels exceeding the reportable quantity. This release has resulted in known human exposure less than the MCL for Cis-1,2 Dichloroethylene.

**REGULATED SUBSTANCES:**

Substance Name	GW	Soil	Substance Name	GW	Soil
Barium	<input checked="" type="checkbox"/>	<input type="checkbox"/>	Cadmium	<input checked="" type="checkbox"/>	<input type="checkbox"/>
Cis-1,2-Dichloroethene	<input checked="" type="checkbox"/>	<input type="checkbox"/>	Mercury	<input checked="" type="checkbox"/>	<input type="checkbox"/>
Nickel	<input checked="" type="checkbox"/>	<input type="checkbox"/>	Thallium	<input checked="" type="checkbox"/>	<input type="checkbox"/>
Trichloroethene	<input checked="" type="checkbox"/>	<input type="checkbox"/>	Vinyl chloride	<input checked="" type="checkbox"/>	<input type="checkbox"/>

GEORGIA ENVIRONMENTAL PROTECTION DIVISION  
HAZARDOUS SITE INVENTORY

Site Number 10670

**SITE NAME:** Lamar County - Grove Street Extension MSWLF  
**LOCATION:** 172 Roger Brown Drive  
Barnesville, Lamar County, GA 30204

Latitude 33° 05' 09" N Longitude 84° 12' 30" W

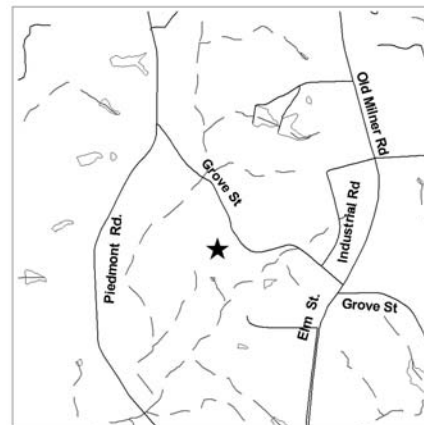
**ACREAGE** 132.2 **PARCEL NUMBER** 022 004

**DATE LISTED**

1/24/2001

**LAST KNOWN PROPERTY OWNER:**

Lamar County Regional Solid Waste Management  
Authority  
172 Roger Brown Dr.  
Barnesville, GA 30204



**STATUS OF CLEANUP ACTIVITIES:**

Cleanup activities are being conducted for source materials and groundwater.

**CLEANUP PRIORITY:** The Director has designated this site as a Class IV

**GA EPD DIRECTOR'S DETERMINATION REGARDING CORRECTIVE ACTION:**

The Director has determined that this site requires corrective action.

**REGULATED SUBSTANCES RELEASED, AND THREATS TO HUMAN HEALTH AND ENVIRONMENT POSED BY THE RELEASE:**

This site has a known release of Vinyl chloride in groundwater at levels exceeding the reportable quantity. No human exposure via drinking water is suspected from this release. The nearest drinking water well is less than 0.5 miles from the area affected by the release.

**REGULATED SUBSTANCES:**

Substance Name	GW	Soil	Substance Name	GW	Soil
Cis-1,2-Dichloroethene	<input checked="" type="checkbox"/>	<input type="checkbox"/>	Dichloromethane	<input checked="" type="checkbox"/>	<input type="checkbox"/>
Mercury	<input checked="" type="checkbox"/>	<input type="checkbox"/>	p-Dichlorobenzene	<input checked="" type="checkbox"/>	<input type="checkbox"/>
Trichloroethene	<input checked="" type="checkbox"/>	<input type="checkbox"/>	Vinyl chloride	<input checked="" type="checkbox"/>	<input type="checkbox"/>

GEORGIA ENVIRONMENTAL PROTECTION DIVISION  
HAZARDOUS SITE INVENTORY

Site Number **10671**

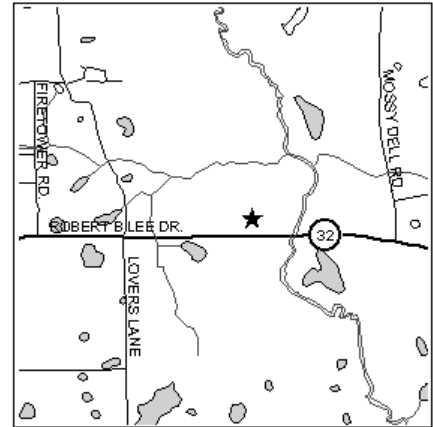
**SITE NAME:** Lee County - SR 32 MSWLF  
**LOCATION:** SR 32 W  
Leesburg, Lee County, GA 31763

Latitude 31° 43' 59" N Longitude 84° 07' 13" W

**ACREAGE** 112.38 **PARCEL NUMBER** 115 051 005 **DATE LISTED** 1/24/2001

**LAST KNOWN PROPERTY OWNER:**

Lee County Board of Commissioners  
104 Leslie Highway / P. O. Box 889  
Leesburg, GA 31763



**STATUS OF CLEANUP ACTIVITIES:**

Cleanup activities are being conducted for source materials and groundwater.

**CLEANUP PRIORITY:** The Director has designated this site as a Class IV

**GA EPD DIRECTOR'S DETERMINATION REGARDING CORRECTIVE ACTION:**

The Director has determined that this site requires corrective action.

**REGULATED SUBSTANCES RELEASED, AND THREATS TO HUMAN HEALTH AND ENVIRONMENT POSED BY THE RELEASE:**

This site has a known release of Vinyl chloride in groundwater at levels exceeding the reportable quantity. No human exposure via drinking water is suspected from this release. The nearest drinking water well is less than 0.5 miles from the area affected by the release.

**REGULATED SUBSTANCES:**

Substance Name	GW	Soil	Substance Name	GW	Soil
Arsenic	<input checked="" type="checkbox"/>	<input type="checkbox"/>	Barium	<input checked="" type="checkbox"/>	<input type="checkbox"/>
Benzene	<input checked="" type="checkbox"/>	<input type="checkbox"/>	Chlorobenzene	<input checked="" type="checkbox"/>	<input type="checkbox"/>
Cis-1,2-Dichloroethene	<input checked="" type="checkbox"/>	<input type="checkbox"/>	Lead	<input checked="" type="checkbox"/>	<input type="checkbox"/>
Mercury	<input checked="" type="checkbox"/>	<input type="checkbox"/>	Nickel	<input checked="" type="checkbox"/>	<input type="checkbox"/>
p-Dichlorobenzene	<input checked="" type="checkbox"/>	<input type="checkbox"/>	Thallium	<input checked="" type="checkbox"/>	<input type="checkbox"/>
Vinyl chloride	<input checked="" type="checkbox"/>	<input type="checkbox"/>			

GEORGIA ENVIRONMENTAL PROTECTION DIVISION  
HAZARDOUS SITE INVENTORY

Site Number 10672

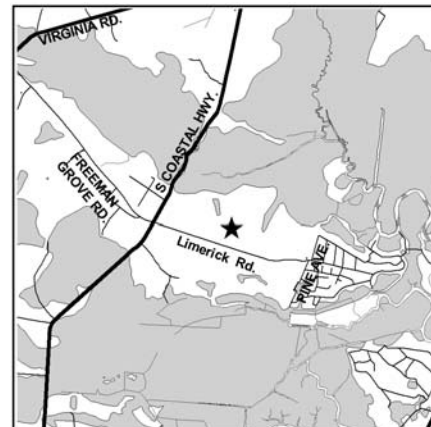
**SITE NAME:** Liberty County - Limerick Road MSWLF  
**LOCATION:** Limerick Road  
Limerick, Liberty County, GA 31313

Latitude 31° 50' 34" N Longitude 81° 23' 46" W

ACREAGE	PARCEL NUMBER	DATE LISTED
7.77	237 041	1/24/2001
10.02	237 040	1/24/2001
4.62	237 039	1/24/2001
50.64	237 038	1/24/2001

**LAST KNOWN PROPERTY OWNER:**

Liberty County  
112 North Main Street  
Hinesville, GA 31313



**STATUS OF CLEANUP ACTIVITIES:**

Cleanup activities are being conducted for source materials and groundwater.

**CLEANUP PRIORITY:** The Director has designated this site as a Class IV

**GA EPD DIRECTOR'S DETERMINATION REGARDING CORRECTIVE ACTION:**

The Director has determined that this site requires corrective action.

**REGULATED SUBSTANCES RELEASED, AND THREATS TO HUMAN HEALTH AND ENVIRONMENT POSED BY THE RELEASE:**

This site has a known release of Vinyl chloride in groundwater at levels exceeding the reportable quantity. No human exposure via drinking water is suspected from this release. The nearest drinking water well is less than 0.5 miles from the area affected by the release.

**REGULATED SUBSTANCES:**

Substance Name	GW	Soil	Substance Name	GW	Soil
Arsenic	<input checked="" type="checkbox"/>	<input type="checkbox"/>	Barium	<input checked="" type="checkbox"/>	<input type="checkbox"/>
Benzene	<input checked="" type="checkbox"/>	<input type="checkbox"/>	Chlorobenzene	<input checked="" type="checkbox"/>	<input type="checkbox"/>
Cis-1,2-Dichloroethene	<input checked="" type="checkbox"/>	<input type="checkbox"/>	Ethylbenzene	<input checked="" type="checkbox"/>	<input type="checkbox"/>
Nickel	<input checked="" type="checkbox"/>	<input type="checkbox"/>	p-Dichlorobenzene	<input checked="" type="checkbox"/>	<input type="checkbox"/>
Vinyl chloride	<input checked="" type="checkbox"/>	<input type="checkbox"/>			

GEORGIA ENVIRONMENTAL PROTECTION DIVISION  
HAZARDOUS SITE INVENTORY

Site Number 10673

**SITE NAME:** Valdosta - Wetherington Lane SWLF  
**LOCATION:** Wetherington Lane  
Valdosta, Lowndes County, GA 31603

Latitude 30° 49' 26 " N Longitude 83° 21' 35 " W

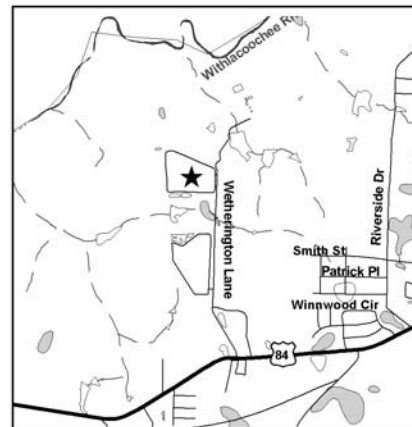
**ACREAGE** 663.67 **PARCEL NUMBER** 0058 002B

**DATE LISTED**

1/24/2001

**LAST KNOWN PROPERTY OWNER:**

Advanced Disposal Services Evergreen Landfill Inc.  
90 Fort Wade Road  
Ponte Verde, FL 32081



**STATUS OF CLEANUP ACTIVITIES:**

Cleanup activities are being conducted for source materials and groundwater.

**CLEANUP PRIORITY:** The Director has designated this site as a Class IV

**GA EPD DIRECTOR'S DETERMINATION REGARDING CORRECTIVE ACTION:**

The Director has determined that this site requires corrective action.

**REGULATED SUBSTANCES RELEASED, AND THREATS TO HUMAN HEALTH AND ENVIRONMENT POSED BY THE RELEASE:**

This site has a known release of Tetrachloroethene in groundwater at levels exceeding the reportable quantity. No human exposure via drinking water is suspected from this release. The nearest drinking water well is less than 0.5 miles from the area affected by the release.

**REGULATED SUBSTANCES:**

Substance Name	GW	Soil	Substance Name	GW	Soil
Mercury	<input checked="" type="checkbox"/>	<input type="checkbox"/>	Tetrachloroethene	<input checked="" type="checkbox"/>	<input type="checkbox"/>
Zinc	<input checked="" type="checkbox"/>	<input type="checkbox"/>			

GEORGIA ENVIRONMENTAL PROTECTION DIVISION  
HAZARDOUS SITE INVENTORY

Site Number 10675

**SITE NAME:** McIntosh County - King Road MSWLF  
**LOCATION:** King Road  
Eulonia, McIntosh County, GA 31305

Latitude 31° 30' 48" N Longitude 81° 28' 57" W

**ACREAGE PARCEL NUMBER**

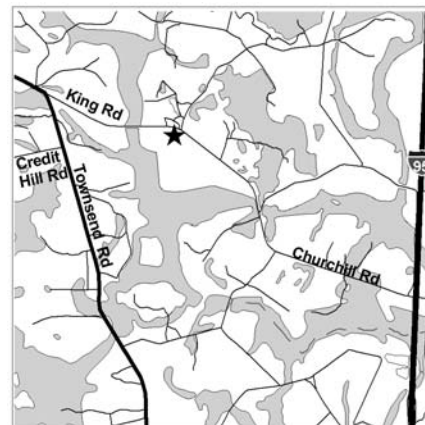
193.18 0037 00012EX  
18.99 0037 00011EX  
72.86 0037 0001

**DATE LISTED**

1/24/2001

**LAST KNOWN PROPERTY OWNER:**

McIntosh County Board of Commissioners  
310 Northway / P. O. Box 584  
Darien, GA 31305



**STATUS OF CLEANUP ACTIVITIES:**

Cleanup activities are being conducted for source materials and groundwater.

**CLEANUP PRIORITY:** The Director has designated this site as a Class IV

**GA EPD DIRECTOR'S DETERMINATION REGARDING CORRECTIVE ACTION:**

The Director has determined that this site requires corrective action.

**REGULATED SUBSTANCES RELEASED, AND THREATS TO HUMAN HEALTH AND ENVIRONMENT POSED BY THE RELEASE:**

This site has a known release of Vinyl chloride in groundwater at levels exceeding the reportable quantity. No human exposure via drinking water is suspected from this release. The nearest drinking water well is between 0.5 and 1 miles from the area affected by the release.

**REGULATED SUBSTANCES:**

Substance Name	GW	Soil	Substance Name	GW	Soil
1,1-Dichloroethane	<input checked="" type="checkbox"/>	<input type="checkbox"/>	Arsenic	<input checked="" type="checkbox"/>	<input type="checkbox"/>
Benzene	<input checked="" type="checkbox"/>	<input type="checkbox"/>	Chlorobenzene	<input checked="" type="checkbox"/>	<input type="checkbox"/>
Cis-1,2-Dichloroethene	<input checked="" type="checkbox"/>	<input type="checkbox"/>	Lead	<input checked="" type="checkbox"/>	<input type="checkbox"/>
Mercury	<input checked="" type="checkbox"/>	<input type="checkbox"/>	Vinyl chloride	<input checked="" type="checkbox"/>	<input type="checkbox"/>

GEORGIA ENVIRONMENTAL PROTECTION DIVISION  
HAZARDOUS SITE INVENTORY

Site Number 10676

**SITE NAME:** Mitchell County - SR 3A MSWLF  
**LOCATION:** State Road 3  
Pelham, Mitchell County, GA 31730

Latitude 31° 10' 07" N

Longitude 84° 10' 09" W

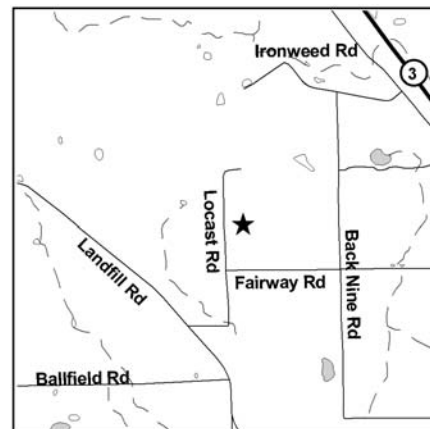
**ACREAGE** 20 **PARCEL NUMBER** 01000-006-000

**DATE LISTED**

1/24/2001

**LAST KNOWN PROPERTY OWNER:**

Mitchell County Board of Commissioners  
P. O. Box 187  
Camilla, GA 31730



**STATUS OF CLEANUP ACTIVITIES:**

Cleanup activities are being conducted for source materials and groundwater.

**CLEANUP PRIORITY:** The Director has designated this site as a Class IV

**GA EPD DIRECTOR'S DETERMINATION REGARDING CORRECTIVE ACTION:**

The Director has determined that this site requires corrective action.

**REGULATED SUBSTANCES RELEASED, AND THREATS TO HUMAN HEALTH AND ENVIRONMENT POSED BY THE RELEASE:**

This site has a known release of Vinyl chloride in groundwater at levels exceeding the reportable quantity. No human exposure via drinking water is suspected from this release. The nearest drinking water well is between 0.5 and 1 miles from the area affected by the release.

**REGULATED SUBSTANCES:**

Substance Name	GW	Soil	Substance Name	GW	Soil
Arsenic	<input checked="" type="checkbox"/>	<input type="checkbox"/>	Barium	<input checked="" type="checkbox"/>	<input type="checkbox"/>
Benzene	<input checked="" type="checkbox"/>	<input type="checkbox"/>	Cadmium	<input checked="" type="checkbox"/>	<input type="checkbox"/>
Chlorobenzene	<input checked="" type="checkbox"/>	<input type="checkbox"/>	Chromium	<input checked="" type="checkbox"/>	<input type="checkbox"/>
Cis-1,2-Dichloroethene	<input checked="" type="checkbox"/>	<input type="checkbox"/>	Copper	<input checked="" type="checkbox"/>	<input type="checkbox"/>
Cyanides (soluble salts and complexes) n.o.s.	<input checked="" type="checkbox"/>	<input type="checkbox"/>	Dichloromethane	<input checked="" type="checkbox"/>	<input type="checkbox"/>
Lead	<input checked="" type="checkbox"/>	<input type="checkbox"/>	Mercury	<input checked="" type="checkbox"/>	<input type="checkbox"/>
p-Dichlorobenzene	<input checked="" type="checkbox"/>	<input type="checkbox"/>	Selenium	<input checked="" type="checkbox"/>	<input type="checkbox"/>
Tetrachloroethene	<input checked="" type="checkbox"/>	<input type="checkbox"/>	Thallium	<input checked="" type="checkbox"/>	<input type="checkbox"/>
Trichloroethene	<input checked="" type="checkbox"/>	<input type="checkbox"/>	Vinyl chloride	<input checked="" type="checkbox"/>	<input type="checkbox"/>
Zinc	<input checked="" type="checkbox"/>	<input type="checkbox"/>			

GEORGIA ENVIRONMENTAL PROTECTION DIVISION  
HAZARDOUS SITE INVENTORY

Site Number 10677

**SITE NAME:** Murray County - US 411 Westside MSWLF  
**LOCATION:** 6585 US 411  
Chatsworth, Murray County, GA 30705

Latitude 34° 40' 50" N Longitude 84° 43' 50" W

**ACREAGE PARCEL NUMBER**

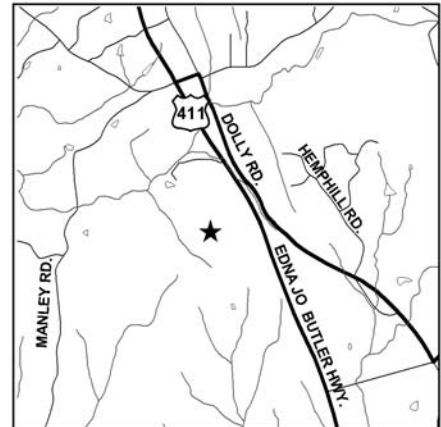
104.05 0070 187  
60 0071 055

**DATE LISTED**

1/24/2001  
1/24/2001

**LAST KNOWN PROPERTY OWNER:**

Murray County  
P. O. Box 1129  
Chatsworth, GA 30705



**STATUS OF CLEANUP ACTIVITIES:**

Cleanup activities are being conducted for source materials and groundwater.

**CLEANUP PRIORITY:** The Director has designated this site as a Class IV

**GA EPD DIRECTOR'S DETERMINATION REGARDING CORRECTIVE ACTION:**

The Director has determined that this site requires corrective action.

**REGULATED SUBSTANCES RELEASED, AND THREATS TO HUMAN HEALTH AND ENVIRONMENT POSED BY THE RELEASE:**

This site has a known release of 1,1-Dichloroethane in groundwater at levels exceeding the reportable quantity. No human exposure via drinking water is suspected from this release. The nearest drinking water well is less than 0.5 miles from the area affected by the release.

**REGULATED SUBSTANCES:**

Substance Name	GW	Soil	Substance Name	GW	Soil
1,1-Dichloroethane	<input checked="" type="checkbox"/>	<input type="checkbox"/>	Barium	<input checked="" type="checkbox"/>	<input type="checkbox"/>
Chloroethane	<input checked="" type="checkbox"/>	<input type="checkbox"/>	Cis-1,2-Dichloroethene	<input checked="" type="checkbox"/>	<input type="checkbox"/>
Copper	<input checked="" type="checkbox"/>	<input type="checkbox"/>	Vinyl chloride	<input checked="" type="checkbox"/>	<input type="checkbox"/>
Zinc	<input checked="" type="checkbox"/>	<input type="checkbox"/>			



GEORGIA ENVIRONMENTAL PROTECTION DIVISION  
HAZARDOUS SITE INVENTORY

Site Number 10678

**SITE NAME:** Newton County - Lower River Road MSWL  
**LOCATION:** 205 Lower River Road  
Porterdale, Newton County, GA 30209

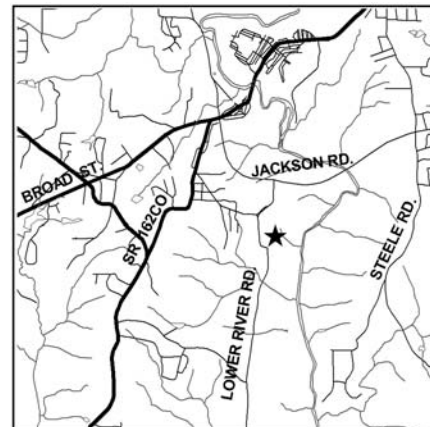
Latitude 33° 33' 05" N Longitude 83° 53' 43" W

**ACREAGE** 272.31  
**PARCEL NUMBER** 00460-00000-040-000

**DATE LISTED**  
1/24/2001

**LAST KNOWN PROPERTY OWNER:**

Newton County Solid Waste Management Authority  
1124 Clark Street  
Covington, GA 30014



**STATUS OF CLEANUP ACTIVITIES:**

Cleanup activities are being conducted for source materials and groundwater.

**CLEANUP PRIORITY:** The Director has designated this site as a Class IV

**GA EPD DIRECTOR'S DETERMINATION REGARDING CORRECTIVE ACTION:**

The Director has determined that this site requires corrective action.

**REGULATED SUBSTANCES RELEASED, AND THREATS TO HUMAN HEALTH AND ENVIRONMENT POSED BY THE RELEASE:**

This site has a known release of Vinyl chloride in groundwater at levels exceeding the reportable quantity. No human exposure via drinking water is suspected from this release. The nearest drinking water well is between 1 and 2 miles from the area affected by the release.

**REGULATED SUBSTANCES:**

Substance Name	GW	Soil	Substance Name	GW	Soil
1,1,1-Trichloroethane	<input checked="" type="checkbox"/>	<input type="checkbox"/>	1,1-Dichloroethane	<input checked="" type="checkbox"/>	<input type="checkbox"/>
1,1-Dichloroethane	<input checked="" type="checkbox"/>	<input type="checkbox"/>	1,1-Dichloroethene	<input checked="" type="checkbox"/>	<input type="checkbox"/>
1,2-Dichloroethane	<input checked="" type="checkbox"/>	<input type="checkbox"/>	Acetone	<input checked="" type="checkbox"/>	<input type="checkbox"/>
Barium	<input checked="" type="checkbox"/>	<input type="checkbox"/>	Benzene	<input checked="" type="checkbox"/>	<input type="checkbox"/>
Chloroethane	<input checked="" type="checkbox"/>	<input type="checkbox"/>	Chloroform	<input checked="" type="checkbox"/>	<input type="checkbox"/>
Chromium	<input checked="" type="checkbox"/>	<input type="checkbox"/>	Cis-1,2-Dichloroethene	<input checked="" type="checkbox"/>	<input type="checkbox"/>
Dichloromethane	<input checked="" type="checkbox"/>	<input type="checkbox"/>	Ethylbenzene	<input checked="" type="checkbox"/>	<input type="checkbox"/>
Nickel	<input checked="" type="checkbox"/>	<input type="checkbox"/>	p-Dichlorobenzene	<input checked="" type="checkbox"/>	<input type="checkbox"/>
Tetrachloroethene	<input checked="" type="checkbox"/>	<input type="checkbox"/>	Toluene	<input checked="" type="checkbox"/>	<input type="checkbox"/>
Trichloroethene	<input checked="" type="checkbox"/>	<input type="checkbox"/>	Vinyl chloride	<input checked="" type="checkbox"/>	<input type="checkbox"/>
Xylenes	<input checked="" type="checkbox"/>	<input type="checkbox"/>	Zinc	<input checked="" type="checkbox"/>	<input type="checkbox"/>

GEORGIA ENVIRONMENTAL PROTECTION DIVISION  
HAZARDOUS SITE INVENTORY

Site Number **10679**

**SITE NAME:** Pickens Co. - Jones Mountain Road Westside MSWLF  
**LOCATION:** Jones Mountain Road  
Talking Rock, Pickens County, GA 30175

Latitude 34° 32' 30" N

Longitude 84° 28' 31" W

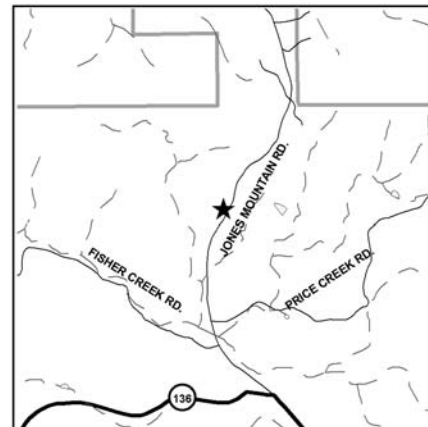
**ACREAGE** 53.63 **PARCEL NUMBER** 010-024

**DATE LISTED**

1/24/2001

**LAST KNOWN PROPERTY OWNER:**

Pickens County  
1266 East Church St.  
Jasper, GA 30143



**STATUS OF CLEANUP ACTIVITIES:**

Cleanup activities are being conducted for source materials and groundwater.

**CLEANUP PRIORITY:** The Director has designated this site as a Class IV

**GA EPD DIRECTOR'S DETERMINATION REGARDING CORRECTIVE ACTION:**

The Director has determined that this site requires corrective action.

**REGULATED SUBSTANCES RELEASED, AND THREATS TO HUMAN HEALTH AND ENVIRONMENT POSED BY THE RELEASE:**

This site has a known release of Arsenic in groundwater at levels exceeding the reportable quantity. No human exposure via drinking water is suspected from this release. The nearest drinking water well is less than 0.5 miles from the area affected by the release.

**REGULATED SUBSTANCES:**

Substance Name	GW	Soil	Substance Name	GW	Soil
1,1-Dichloroethane	<input checked="" type="checkbox"/>	<input type="checkbox"/>	Arsenic	<input checked="" type="checkbox"/>	<input type="checkbox"/>
Benzene	<input checked="" type="checkbox"/>	<input type="checkbox"/>	Chloroethane	<input checked="" type="checkbox"/>	<input type="checkbox"/>
Cis-1,2-Dichloroethene	<input checked="" type="checkbox"/>	<input type="checkbox"/>	p-Dichlorobenzene	<input checked="" type="checkbox"/>	<input type="checkbox"/>
Vinyl chloride	<input checked="" type="checkbox"/>	<input type="checkbox"/>			

GEORGIA ENVIRONMENTAL PROTECTION DIVISION  
HAZARDOUS SITE INVENTORY

Site Number 10680

**SITE NAME:** Pierce County - SR 121 MSWLF  
**LOCATION:** SR 121 / County Farm Road  
Blackshear, Pierce County, GA 31516

Latitude 31° 20' 57" N Longitude 82° 12' 45" W

**ACREAGE** 125.64 **PARCEL NUMBER** 045 033 **DATE LISTED** 1/24/2001

**LAST KNOWN PROPERTY OWNER:**

Pierce County  
Post Office Box 679 / 312 Nichols Street  
Blackshear, GA 31516-0679



**STATUS OF CLEANUP ACTIVITIES:**

Cleanup activities are being conducted for source materials and groundwater.

**CLEANUP PRIORITY:** The Director has designated this site as a Class IV

**GA EPD DIRECTOR'S DETERMINATION REGARDING CORRECTIVE ACTION:**

The Director has determined that this site requires corrective action.

**REGULATED SUBSTANCES RELEASED, AND THREATS TO HUMAN HEALTH AND ENVIRONMENT POSED BY THE RELEASE:**

This site has a known release of Vinyl chloride in groundwater at levels exceeding the reportable quantity. No human exposure via drinking water is suspected from this release. The nearest drinking water well is less than 0.5 miles from the area affected by the release.

**REGULATED SUBSTANCES:**

Substance Name	GW	Soil	Substance Name	GW	Soil
Barium	<input checked="" type="checkbox"/>	<input type="checkbox"/>	Vinyl chloride	<input checked="" type="checkbox"/>	<input type="checkbox"/>

GEORGIA ENVIRONMENTAL PROTECTION DIVISION  
HAZARDOUS SITE INVENTORY

Site Number 10682

**SITE NAME:** Terrell County - U. S. 82 MSWLF  
**LOCATION:** 3108 Albany Highway  
Dawson, Terrell County, GA 31742

Latitude 31° 44' 29" N

Longitude 84° 25' 10" W

**ACREAGE** 50.64 **PARCEL NUMBER** 042 016

**DATE LISTED**

1/24/2001

**LAST KNOWN PROPERTY OWNER:**

Terrell County  
Post Office Box 525, 955 Forrester Road  
Dawson, GA 31742



**STATUS OF CLEANUP ACTIVITIES:**

Cleanup activities are being conducted for source materials and groundwater.

**CLEANUP PRIORITY:** The Director has designated this site as a Class IV

**GA EPD DIRECTOR'S DETERMINATION REGARDING CORRECTIVE ACTION:**

The Director has determined that this site requires corrective action.

**REGULATED SUBSTANCES RELEASED, AND THREATS TO HUMAN HEALTH AND ENVIRONMENT POSED BY THE RELEASE:**

This site has a known release of Vinyl chloride in groundwater at levels exceeding the reportable quantity. No human exposure via drinking water is suspected from this release. The nearest drinking water well is between 1 and 2 miles from the area affected by the release.

**REGULATED SUBSTANCES:**

Substance Name	GW	Soil	Substance Name	GW	Soil
Arsenic	<input checked="" type="checkbox"/>	<input type="checkbox"/>	Barium	<input checked="" type="checkbox"/>	<input type="checkbox"/>
Cadmium	<input checked="" type="checkbox"/>	<input type="checkbox"/>	Chlorobenzene	<input checked="" type="checkbox"/>	<input type="checkbox"/>
Heptachlor	<input checked="" type="checkbox"/>	<input type="checkbox"/>	Nickel	<input checked="" type="checkbox"/>	<input type="checkbox"/>
Thallium	<input checked="" type="checkbox"/>	<input type="checkbox"/>	Toxaphene	<input checked="" type="checkbox"/>	<input type="checkbox"/>
Vinyl chloride	<input checked="" type="checkbox"/>	<input type="checkbox"/>			

GEORGIA ENVIRONMENTAL PROTECTION DIVISION  
HAZARDOUS SITE INVENTORY

Site Number 10683

**SITE NAME:** Tifton - Omega / Eldorado Road MSWLF  
**LOCATION:** 445 Mitchell Store Road  
Tifton, Tift County, GA 31793

Latitude 31° 21' 27" N

Longitude 83° 32' 12" W

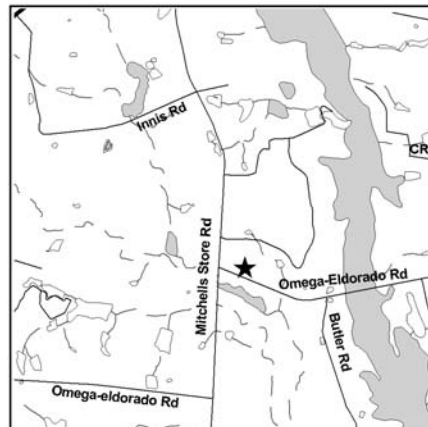
**ACREAGE** 112.4 **PARCEL NUMBER** 0051 022

**DATE LISTED**

1/21/2001

**LAST KNOWN PROPERTY OWNER:**

City of Tifton  
800 Armour Road/ Post Office Box 229  
Tifton, GA 31793



**STATUS OF CLEANUP ACTIVITIES:**

Cleanup activities are being conducted for source materials and groundwater.

**CLEANUP PRIORITY:** The Director has designated this site as a Class IV

**GA EPD DIRECTOR'S DETERMINATION REGARDING CORRECTIVE ACTION:**

The Director has determined that this site requires corrective action.

**REGULATED SUBSTANCES RELEASED, AND THREATS TO HUMAN HEALTH AND ENVIRONMENT POSED BY THE RELEASE:**

This site has a known release of Vinyl chloride in groundwater at levels exceeding the reportable quantity. No human exposure via drinking water is suspected from this release. The nearest drinking water well is less than 0.5 miles from the area affected by the release.

**REGULATED SUBSTANCES:**

Substance Name	GW	Soil	Substance Name	GW	Soil
1,1-Dichloroethane	<input checked="" type="checkbox"/>	<input type="checkbox"/>	Acetone	<input checked="" type="checkbox"/>	<input type="checkbox"/>
alpha-Benzenehexachloride	<input checked="" type="checkbox"/>	<input type="checkbox"/>	Barium	<input checked="" type="checkbox"/>	<input type="checkbox"/>
Benzene	<input checked="" type="checkbox"/>	<input type="checkbox"/>	Chlorobenzenes	<input checked="" type="checkbox"/>	<input type="checkbox"/>
Cis-1,2-Dichloroethene	<input checked="" type="checkbox"/>	<input type="checkbox"/>	Dichlorodifluoromethane	<input checked="" type="checkbox"/>	<input type="checkbox"/>
Naphthalene	<input checked="" type="checkbox"/>	<input type="checkbox"/>	Nickel	<input checked="" type="checkbox"/>	<input type="checkbox"/>
p-Chloroaniline	<input checked="" type="checkbox"/>	<input type="checkbox"/>	p-Dichlorobenzene	<input checked="" type="checkbox"/>	<input type="checkbox"/>
Vinyl chloride	<input checked="" type="checkbox"/>	<input type="checkbox"/>	Zinc	<input checked="" type="checkbox"/>	<input type="checkbox"/>

GEORGIA ENVIRONMENTAL PROTECTION DIVISION  
HAZARDOUS SITE INVENTORY

Site Number 10684

**SITE NAME:** Towns County - SR 288 MSWLF  
**LOCATION:** S. R. 288  
Hiawassee, Towns County, GA 30546

Latitude 34° 55' 38" N Longitude 83° 44' 47" W

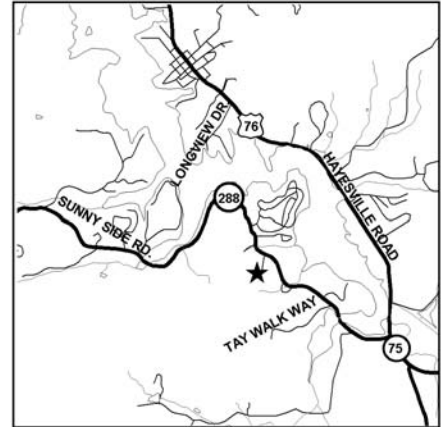
**ACREAGE** 29.92 **PARCEL NUMBER** 0045 010

**DATE LISTED**

1/24/2001

**LAST KNOWN PROPERTY OWNER:**

Towns County  
48 River Street, Suite B  
Hiawassee, GA 30546



**STATUS OF CLEANUP ACTIVITIES:**

Cleanup activities are being conducted for source materials and groundwater.

**CLEANUP PRIORITY:** The Director has designated this site as a Class IV

**GA EPD DIRECTOR'S DETERMINATION REGARDING CORRECTIVE ACTION:**

The Director has determined that this site requires corrective action.

**REGULATED SUBSTANCES RELEASED, AND THREATS TO HUMAN HEALTH AND ENVIRONMENT POSED BY THE RELEASE:**

This site has a known release of Dichloromethane in groundwater at levels exceeding the reportable quantity. No human exposure via drinking water is suspected from this release. The nearest drinking water well is less than 0.5 miles from the area affected by the release.

**REGULATED SUBSTANCES:**

Substance Name	GW	Soil	Substance Name	GW	Soil
Chromium	<input checked="" type="checkbox"/>	<input type="checkbox"/>	Cis-1,2-Dichloroethene	<input checked="" type="checkbox"/>	<input type="checkbox"/>
Dichloromethane	<input checked="" type="checkbox"/>	<input type="checkbox"/>			

GEORGIA ENVIRONMENTAL PROTECTION DIVISION  
HAZARDOUS SITE INVENTORY

Site Number 10685

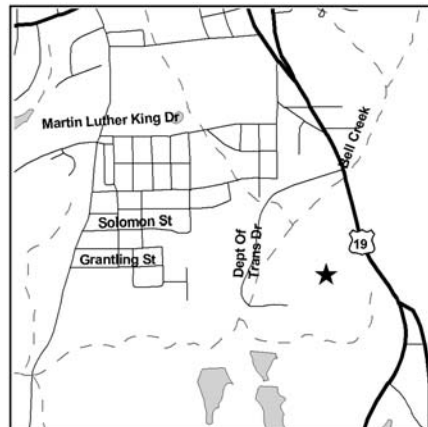
**SITE NAME:** Upson County - Zorn Street Phase 2, 3 MSWLF  
**LOCATION:** Department of Transportation Drive  
Thomaston, Upson County, GA 30286

Latitude 32° 51' 49" N Longitude 84° 19' 28" W

ACREAGE	PARCEL NUMBER	DATE LISTED
5.7	T27 060	1/24/2001
44.68	046 051	1/24/2001
62.1	046 052	1/24/2001

**LAST KNOWN PROPERTY OWNER:**

City of Thomaston / Upson County (Joint Service)  
106 East Lee Street  
Thomaston, GA 30286



**STATUS OF CLEANUP ACTIVITIES:**

Cleanup activities are being conducted for source materials and groundwater.

**CLEANUP PRIORITY:** The Director has designated this site as a Class IV

**GA EPD DIRECTOR'S DETERMINATION REGARDING CORRECTIVE ACTION:**

The Director has determined that this site requires corrective action.

**REGULATED SUBSTANCES RELEASED, AND THREATS TO HUMAN HEALTH AND ENVIRONMENT POSED BY THE RELEASE:**

This site has a known release of Vinyl chloride in groundwater at levels exceeding the reportable quantity. No human exposure via drinking water is suspected from this release. The nearest drinking water well is between 0.5 and 1 miles from the area affected by the release.

**REGULATED SUBSTANCES:**

Substance Name	GW	Soil	Substance Name	GW	Soil
1,1,1-Trichloroethane	<input checked="" type="checkbox"/>	<input type="checkbox"/>	1,1-Dichloroethane	<input checked="" type="checkbox"/>	<input type="checkbox"/>
1,1-Dichloroethene	<input checked="" type="checkbox"/>	<input type="checkbox"/>	Benzene	<input checked="" type="checkbox"/>	<input type="checkbox"/>
Cadmium	<input checked="" type="checkbox"/>	<input type="checkbox"/>	Chlorobenzene	<input checked="" type="checkbox"/>	<input type="checkbox"/>
Chloroethane	<input checked="" type="checkbox"/>	<input type="checkbox"/>	Cis-1,2-Dichloroethene	<input checked="" type="checkbox"/>	<input type="checkbox"/>
Dichloromethane	<input checked="" type="checkbox"/>	<input type="checkbox"/>	p-Dichlorobenzene	<input checked="" type="checkbox"/>	<input type="checkbox"/>
Trichloroethene	<input checked="" type="checkbox"/>	<input type="checkbox"/>	Vinyl chloride	<input checked="" type="checkbox"/>	<input type="checkbox"/>

GEORGIA ENVIRONMENTAL PROTECTION DIVISION  
HAZARDOUS SITE INVENTORY

Site Number 10686

**SITE NAME:** Wayne County - Goose Creek Phase 1 MSWLF  
**LOCATION:** Highway 169 N  
Jesup, Wayne County, GA 31545

Latitude 31° 39' 52" N Longitude 81° 54' 56" W

**ACREAGE PARCEL NUMBER**

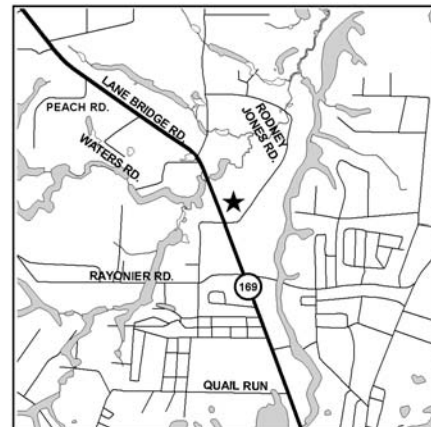
34.9 84-93  
53 84-92

**DATE LISTED**

1/24/2001  
1/24/2001

**LAST KNOWN PROPERTY OWNER:**

Wayne County  
Post Office Box 270  
Jesup, GA 31598



**STATUS OF CLEANUP ACTIVITIES:**

Cleanup activities are being conducted for source materials and groundwater.

**CLEANUP PRIORITY:** The Director has designated this site as a Class IV

**GA EPD DIRECTOR'S DETERMINATION REGARDING CORRECTIVE ACTION:**

The Director has determined that this site requires corrective action.

**REGULATED SUBSTANCES RELEASED, AND THREATS TO HUMAN HEALTH AND ENVIRONMENT POSED BY THE RELEASE:**

This site has a known release of Vinyl chloride in groundwater at levels exceeding the reportable quantity. No human exposure via drinking water is suspected from this release. The nearest drinking water well is less than 0.5 miles from the area affected by the release.

**REGULATED SUBSTANCES:**

Substance Name	GW	Soil	Substance Name	GW	Soil
1,1-Dichloroethane	<input checked="" type="checkbox"/>	<input type="checkbox"/>	Antimony	<input checked="" type="checkbox"/>	<input type="checkbox"/>
Arsenic	<input checked="" type="checkbox"/>	<input type="checkbox"/>	Barium	<input checked="" type="checkbox"/>	<input type="checkbox"/>
Benzene	<input checked="" type="checkbox"/>	<input type="checkbox"/>	Beryllium	<input checked="" type="checkbox"/>	<input type="checkbox"/>
Chlorobenzene	<input checked="" type="checkbox"/>	<input type="checkbox"/>	Cis-1,2-Dichloroethene	<input checked="" type="checkbox"/>	<input type="checkbox"/>
Ethylbenzene	<input checked="" type="checkbox"/>	<input type="checkbox"/>	Lead	<input checked="" type="checkbox"/>	<input type="checkbox"/>
Methyl chloride	<input checked="" type="checkbox"/>	<input type="checkbox"/>	p-Dichlorobenzene	<input checked="" type="checkbox"/>	<input type="checkbox"/>
Toluene	<input checked="" type="checkbox"/>	<input type="checkbox"/>	Vinyl chloride	<input checked="" type="checkbox"/>	<input type="checkbox"/>
Xylenes	<input checked="" type="checkbox"/>	<input type="checkbox"/>	Zinc	<input checked="" type="checkbox"/>	<input type="checkbox"/>



GEORGIA ENVIRONMENTAL PROTECTION DIVISION  
HAZARDOUS SITE INVENTORY

Site Number 10687

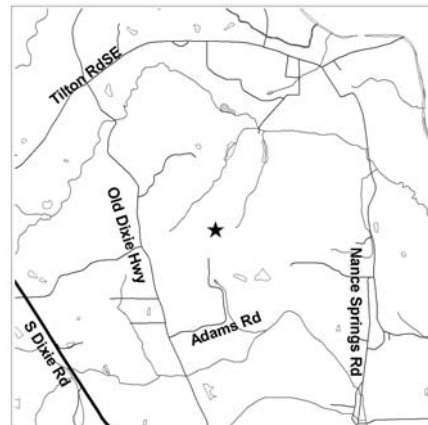
**SITE NAME:** Whitfield Co./Dalton-Old Dixie Hwy Phase 2 4 & 5 MSWLF  
**LOCATION:** Old Dixie Road  
Dalton, Whitfield County, GA 30722

Latitude 34° 39' 05" N Longitude 84° 57' 01" W

ACREAGE	PARCEL NUMBER	DATE LISTED
35	13-156-11-000	1/24/2001
61.3	13-157-02-000	1/24/2001
69	13-169-03-000	1/24/2001

**LAST KNOWN PROPERTY OWNER:**

Dalton - Whitfield Regional Solid Waste  
Management Authority  
4189 Old Dixie Highway  
Dalton, GA 30721



**STATUS OF CLEANUP ACTIVITIES:**

Cleanup activities are being conducted for source materials and groundwater.

**CLEANUP PRIORITY:** The Director has designated this site as a Class IV

**GA EPD DIRECTOR'S DETERMINATION REGARDING CORRECTIVE ACTION:**

The Director has determined that this site requires corrective action.

**REGULATED SUBSTANCES RELEASED, AND THREATS TO HUMAN HEALTH AND ENVIRONMENT POSED BY THE RELEASE:**

This site has a known release of Vinyl chloride in groundwater at levels exceeding the reportable quantity. No human exposure via drinking water is suspected from this release. The nearest drinking water well is between 1 and 2 miles from the area affected by the release.

**REGULATED SUBSTANCES:**

Substance Name	GW	Soil	Substance Name	GW	Soil
1,1-Dichloroethane	<input checked="" type="checkbox"/>	<input type="checkbox"/>	Arsenic	<input checked="" type="checkbox"/>	<input type="checkbox"/>
Benzene	<input checked="" type="checkbox"/>	<input type="checkbox"/>	Chlorobenzene	<input checked="" type="checkbox"/>	<input type="checkbox"/>
Chloroethane	<input checked="" type="checkbox"/>	<input type="checkbox"/>	Cis-1,2-Dichloroethene	<input checked="" type="checkbox"/>	<input type="checkbox"/>
Naphthalene	<input checked="" type="checkbox"/>	<input type="checkbox"/>	Naphthalene	<input checked="" type="checkbox"/>	<input type="checkbox"/>
Nickel	<input checked="" type="checkbox"/>	<input type="checkbox"/>	Vinyl chloride	<input checked="" type="checkbox"/>	<input type="checkbox"/>

GEORGIA ENVIRONMENTAL PROTECTION DIVISION  
HAZARDOUS SITE INVENTORY

Site Number 10688

**SITE NAME:** Wilkinson Co. - Hwy. 57 Public Works Camp MSWLF  
**LOCATION:** State Highway 57  
Irwinton, Wilkinson County, GA 31042

Latitude 32° 50' 00" N Longitude 83° 15' 51" W

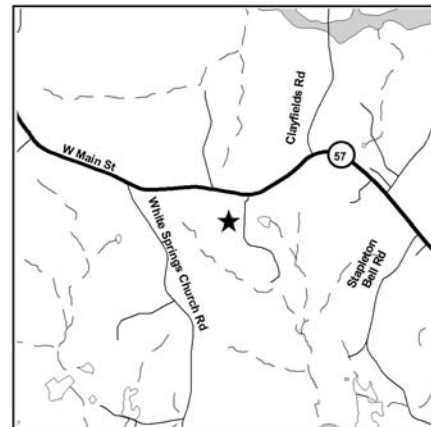
**ACREAGE** 340 **PARCEL NUMBER** 037 054

**DATE LISTED**

1/24/2001

**LAST KNOWN PROPERTY OWNER:**

Wilkinson County  
Post Office Box 161 / 100 Bacon Street  
Irwinton, GA 31042



**STATUS OF CLEANUP ACTIVITIES:**

Cleanup activities are being conducted for source materials and groundwater.

**CLEANUP PRIORITY:** The Director has designated this site as a Class IV

**GA EPD DIRECTOR'S DETERMINATION REGARDING CORRECTIVE ACTION:**

The Director has determined that this site requires corrective action.

**REGULATED SUBSTANCES RELEASED, AND THREATS TO HUMAN HEALTH AND ENVIRONMENT POSED BY THE RELEASE:**

This site has a known release of Mercury in groundwater at levels exceeding the reportable quantity. No human exposure via drinking water is suspected from this release. The nearest drinking water well is less than 0.5 miles from the area affected by the release.

**REGULATED SUBSTANCES:**

Substance Name	GW	Soil	Substance Name	GW	Soil
1,1,1-Trichloroethane	<input checked="" type="checkbox"/>	<input type="checkbox"/>	1,1-Dichloroethane	<input checked="" type="checkbox"/>	<input type="checkbox"/>
Barium	<input checked="" type="checkbox"/>	<input type="checkbox"/>	Benzene	<input checked="" type="checkbox"/>	<input type="checkbox"/>
Beryllium	<input checked="" type="checkbox"/>	<input type="checkbox"/>	Cis-1,2-Dichloroethene	<input checked="" type="checkbox"/>	<input type="checkbox"/>
Dichloromethane	<input checked="" type="checkbox"/>	<input type="checkbox"/>	Dieldrin	<input checked="" type="checkbox"/>	<input type="checkbox"/>
Ethylbenzene	<input checked="" type="checkbox"/>	<input type="checkbox"/>	Mercury	<input checked="" type="checkbox"/>	<input type="checkbox"/>
p-Cresol	<input checked="" type="checkbox"/>	<input type="checkbox"/>	Zinc	<input checked="" type="checkbox"/>	<input type="checkbox"/>

GEORGIA ENVIRONMENTAL PROTECTION DIVISION  
HAZARDOUS SITE INVENTORY

Site Number 10693

**SITE NAME:** Basket Creek Drum Disposal Site  
**LOCATION:** 7840 Basket Creek Road  
Douglasville, Douglas County, GA 30135

Latitude 33° 35' 27" N Longitude 84° 48' 59" W

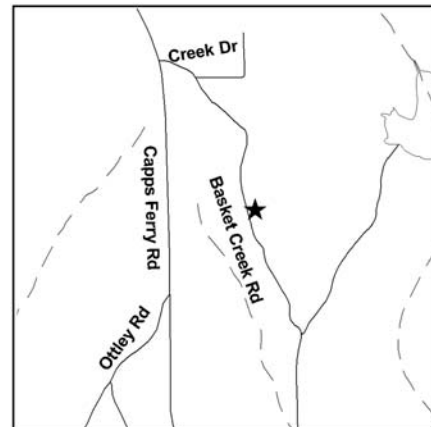
**ACREAGE** 5.2 **PARCEL NUMBER** 48-3-5-27

**DATE LISTED**

1/18/2001

**LAST KNOWN PROPERTY OWNER:**

Estate of Harriett Foster c/o L. Cleaton, Executor  
2704 Bonaire Terrace  
Marietta, GA 30066



**STATUS OF CLEANUP ACTIVITIES:**

Cleanup activities are being conducted for source materials, soil, and groundwater.

**CLEANUP PRIORITY:** The Director has designated this site as a Class I

**GA EPD DIRECTOR'S DETERMINATION REGARDING CORRECTIVE ACTION:**

The Director has determined that this site requires corrective action.

**REGULATED SUBSTANCES RELEASED, AND THREATS TO HUMAN HEALTH AND ENVIRONMENT POSED BY THE RELEASE:**

This site has a known release of Arsenic in soil at levels exceeding the reportable quantity. This site has unlimited access. The nearest resident individual is less than 300 feet from the area affected by the release.

**REGULATED SUBSTANCES:**

Substance Name	GW	Soil	Substance Name	GW	Soil
Aroclor 1248	<input type="checkbox"/>	<input checked="" type="checkbox"/>	Arsenic	<input type="checkbox"/>	<input checked="" type="checkbox"/>

GEORGIA ENVIRONMENTAL PROTECTION DIVISION  
HAZARDOUS SITE INVENTORY

Site Number 10695

**SITE NAME:** Junction Cleaners  
**LOCATION:** 2635 Sandy Plains Road  
Marietta, Cobb County, GA 30066

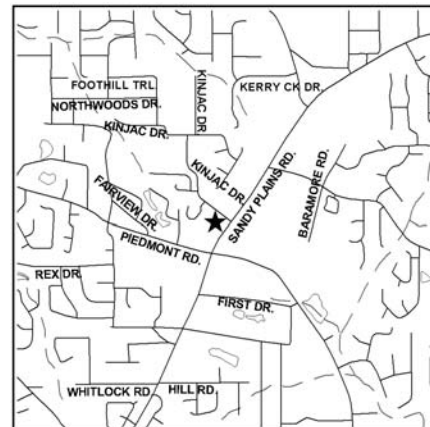
Latitude 34° 00' 54" N Longitude 84° 29' 43" W

**ACREAGE** 1.53 **PARCEL NUMBER** 16059500160

**DATE LISTED** 2/28/2001

**LAST KNOWN PROPERTY OWNER:**

Lancer Center LLC  
PO Box 450233  
Atlanta, GA 31145



**STATUS OF CLEANUP ACTIVITIES:**

Hazardous Site Response Act cleanup levels have been met for source materials and soil. Although directed to by EPD, identified responsible parties are not currently performing the required investigation and/or cleanup under the Hazardous Site Response Act for groundwater. Enforcement is pending.

**CLEANUP PRIORITY:** The Director has designated this site as a Class I

**GA EPD DIRECTOR'S DETERMINATION REGARDING CORRECTIVE ACTION:**

The Director has determined that this site requires corrective action.

**REGULATED SUBSTANCES RELEASED, AND THREATS TO HUMAN HEALTH AND ENVIRONMENT POSED BY THE RELEASE:**

This site has a known release of Tetrachloroethene in groundwater at levels exceeding the reportable quantity. This release has resulted in known human exposure greater than or equal to the MCL for Tetrachloroethene.

**REGULATED SUBSTANCES:**

Substance Name	GW	Soil	Substance Name	GW	Soil
Acetone	<input checked="" type="checkbox"/>	<input type="checkbox"/>	Chloroform	<input checked="" type="checkbox"/>	<input type="checkbox"/>
Cis-1,2-Dichloroethene	<input checked="" type="checkbox"/>	<input type="checkbox"/>	Methyl ethyl ketone	<input checked="" type="checkbox"/>	<input type="checkbox"/>
Methyl isobutyl ketone	<input checked="" type="checkbox"/>	<input type="checkbox"/>	Tetrachloroethene	<input checked="" type="checkbox"/>	<input type="checkbox"/>
Trichloroethene	<input checked="" type="checkbox"/>	<input type="checkbox"/>			

**GEORGIA ENVIRONMENTAL PROTECTION DIVISION  
HAZARDOUS SITE INVENTORY**

Site Number **10696**

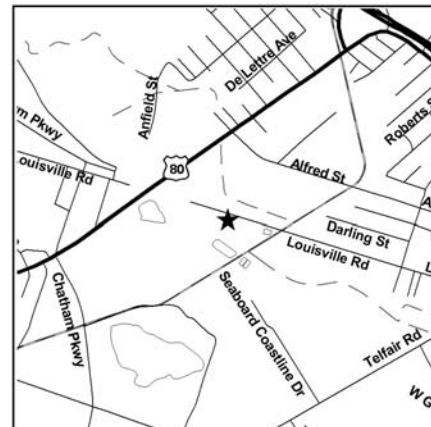
**SITE NAME:** Hercules, Inc.  
**LOCATION:** 3000 Louisville Road  
Savannah, Chatham County, GA 31415

Latitude 32° 05' 17" N Longitude 81° 08' 52" W

<b>ACREAGE</b>	<b>PARCEL NUMBER</b>	<b>DATE LISTED</b>
13.34	2-0734-01-001	3/22/2001
7.8	2-0734-03-001	3/22/2001

**LAST KNOWN PROPERTY OWNER:**

Solenis LLC  
3000 Louisville Rd  
Savannah, GA 31415



**STATUS OF CLEANUP ACTIVITIES:**

Cleanup activities are being conducted for source materials, soil, and groundwater.

**CLEANUP PRIORITY:** The Director has designated this site as a Class V

**GA EPD DIRECTOR'S DETERMINATION REGARDING CORRECTIVE ACTION:**

The Director has determined that this site requires corrective action.

**REGULATED SUBSTANCES RELEASED, AND THREATS TO HUMAN HEALTH AND ENVIRONMENT POSED BY THE RELEASE:**

This site has a known release of Acrolein in groundwater at levels exceeding the reportable quantity. No human exposure via drinking water is suspected from this release. The nearest drinking water well is less than 0.5 miles from the area affected by the release.

This site has a known release of Benzo(a)pyrene in soil at levels exceeding the reportable quantity. This site has limited access. The nearest resident individual is between 301 and 1000 feet from the area affected by the release.

**REGULATED SUBSTANCES:**

Substance Name	GW	Soil	Substance Name	GW	Soil
1,2-Dichloropropane	<input checked="" type="checkbox"/>	<input type="checkbox"/>	1,4-Dioxane	<input checked="" type="checkbox"/>	<input type="checkbox"/>
Acenaphthene	<input checked="" type="checkbox"/>	<input type="checkbox"/>	Acetone	<input type="checkbox"/>	<input checked="" type="checkbox"/>
Acetone cyanohydrin	<input checked="" type="checkbox"/>	<input type="checkbox"/>	Acrolein	<input checked="" type="checkbox"/>	<input checked="" type="checkbox"/>
Aniline	<input type="checkbox"/>	<input checked="" type="checkbox"/>	Aroclor 1254	<input checked="" type="checkbox"/>	<input type="checkbox"/>
Asbestos	<input type="checkbox"/>	<input checked="" type="checkbox"/>	Benzene	<input checked="" type="checkbox"/>	<input type="checkbox"/>
Benzo(a)anthracene	<input type="checkbox"/>	<input checked="" type="checkbox"/>	Benzo(a)pyrene	<input type="checkbox"/>	<input checked="" type="checkbox"/>
Benzo(b)fluoranthene	<input type="checkbox"/>	<input checked="" type="checkbox"/>	Benzo(k)fluoranthene	<input type="checkbox"/>	<input checked="" type="checkbox"/>
bis(2-Ethylhexyl) phthalate	<input checked="" type="checkbox"/>	<input checked="" type="checkbox"/>	Carbon disulfide	<input checked="" type="checkbox"/>	<input type="checkbox"/>
Chrysene	<input type="checkbox"/>	<input checked="" type="checkbox"/>	DDT	<input checked="" type="checkbox"/>	<input type="checkbox"/>
Dioxin	<input checked="" type="checkbox"/>	<input type="checkbox"/>	Endrin aldehyde	<input checked="" type="checkbox"/>	<input type="checkbox"/>
Ethylbenzene	<input checked="" type="checkbox"/>	<input type="checkbox"/>	Fluoranthene	<input checked="" type="checkbox"/>	<input type="checkbox"/>
Formaldehyde	<input checked="" type="checkbox"/>	<input checked="" type="checkbox"/>	Isobutyl alcohol	<input checked="" type="checkbox"/>	<input checked="" type="checkbox"/>
Methyl ethyl ketone	<input type="checkbox"/>	<input checked="" type="checkbox"/>	Naphthalene	<input checked="" type="checkbox"/>	<input type="checkbox"/>
N-Nitrosodimethylamine	<input checked="" type="checkbox"/>	<input type="checkbox"/>	N-Nitrosodi-n-butylamine	<input checked="" type="checkbox"/>	<input type="checkbox"/>
Parathion	<input type="checkbox"/>	<input checked="" type="checkbox"/>	Phenanthrene	<input type="checkbox"/>	<input checked="" type="checkbox"/>
Pyrene	<input checked="" type="checkbox"/>	<input type="checkbox"/>	Toluene	<input checked="" type="checkbox"/>	<input type="checkbox"/>
Xylenes	<input checked="" type="checkbox"/>	<input type="checkbox"/>			

GEORGIA ENVIRONMENTAL PROTECTION DIVISION  
HAZARDOUS SITE INVENTORY

Site Number 10698

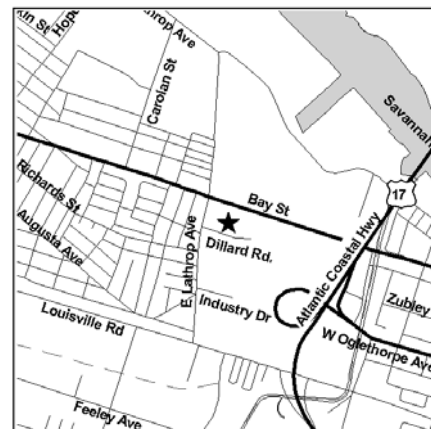
**SITE NAME:** Norfolk Southern - Natrochem, Inc., Site  
**LOCATION:** Dillard Road (former Cinder Street)  
Savannah, Chatham County, GA 31498

Latitude 32° 05' 06" N Longitude 81° 06' 32" W

**ACREAGE** 3.43 **PARCEL NUMBER** 2-0018-01-008 **DATE LISTED** 3/20/2001

**LAST KNOWN PROPERTY OWNER:**

Exley Land Holdings, LLC  
P.O. Box 1205  
Savannah, GA 31402



**STATUS OF CLEANUP ACTIVITIES:**

Cleanup activities are being conducted for source materials and soil. Investigations are being conducted to determine how much cleanup is necessary for groundwater.

**CLEANUP PRIORITY:** The Director has designated this site as a Class II

**GA EPD DIRECTOR'S DETERMINATION REGARDING CORRECTIVE ACTION:**

Pending

**REGULATED SUBSTANCES RELEASED, AND THREATS TO HUMAN HEALTH AND ENVIRONMENT POSED BY THE RELEASE:**

This site has a known release of Benzene in groundwater at levels exceeding the reportable quantity. No human exposure via drinking water is suspected from this release. The nearest drinking water well is between 0.5 and 1 miles from the area affected by the release.

This site has a known release of Benzo(a)pyrene in soil at levels exceeding the reportable quantity. This site has unlimited access. The nearest resident individual is between 1001 and 3000 feet from the area affected by the release.

**REGULATED SUBSTANCES:**

Substance Name	GW	Soil	Substance Name	GW	Soil
Acenaphthene	<input checked="" type="checkbox"/>	<input type="checkbox"/>	Acenaphthylene	<input type="checkbox"/>	<input checked="" type="checkbox"/>
Acetone	<input type="checkbox"/>	<input checked="" type="checkbox"/>	Benzene	<input checked="" type="checkbox"/>	<input type="checkbox"/>
Benzo(a)anthracene	<input type="checkbox"/>	<input checked="" type="checkbox"/>	Benzo(a)pyrene	<input type="checkbox"/>	<input checked="" type="checkbox"/>
Benzo(b)fluoranthene	<input type="checkbox"/>	<input checked="" type="checkbox"/>	Benzo(k)fluoranthene	<input type="checkbox"/>	<input checked="" type="checkbox"/>
Chrysene	<input type="checkbox"/>	<input checked="" type="checkbox"/>	Dibenzo(a,h)anthracene	<input type="checkbox"/>	<input checked="" type="checkbox"/>
Ethylbenzene	<input checked="" type="checkbox"/>	<input checked="" type="checkbox"/>	Fluoranthene	<input type="checkbox"/>	<input checked="" type="checkbox"/>
Fluorene	<input checked="" type="checkbox"/>	<input type="checkbox"/>	Indeno(1,2,3-cd)pyrene	<input type="checkbox"/>	<input checked="" type="checkbox"/>
Naphthalene	<input checked="" type="checkbox"/>	<input checked="" type="checkbox"/>	Phenanthrene	<input type="checkbox"/>	<input checked="" type="checkbox"/>
Pyrene	<input type="checkbox"/>	<input checked="" type="checkbox"/>	Toluene	<input checked="" type="checkbox"/>	<input checked="" type="checkbox"/>
Xylenes	<input checked="" type="checkbox"/>	<input checked="" type="checkbox"/>			

GEORGIA ENVIRONMENTAL PROTECTION DIVISION  
HAZARDOUS SITE INVENTORY

Site Number 10701

**SITE NAME:** Alternate Energy Resources - NPL Site  
**LOCATION:** 2736 Walden Drive  
Augusta, Richmond County, GA 30904

Latitude 33° 27' 15" N Longitude 82° 02' 14" W

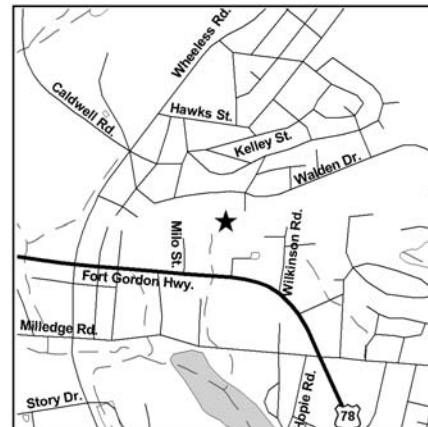
**ACREAGE** 2.64 **PARCEL NUMBER** 056-4-163-01-0

**DATE LISTED**

8/16/2001

**LAST KNOWN PROPERTY OWNER:**

Alternate Energy Resources  
2736 Walden Drive  
Augusta, GA 30904



**STATUS OF CLEANUP ACTIVITIES:**

Cleanup activities are being conducted for source materials, soil, and groundwater.

**CLEANUP PRIORITY:** The Director has designated this site as a Class II

**GA EPD DIRECTOR'S DETERMINATION REGARDING CORRECTIVE ACTION:**

Pending

**REGULATED SUBSTANCES RELEASED, AND THREATS TO HUMAN HEALTH AND ENVIRONMENT POSED BY THE RELEASE:**

This site has a known release of Vinyl chloride in groundwater at levels exceeding the reportable quantity. No human exposure via drinking water is suspected from this release. The nearest drinking water well is between 0.5 and 1 miles from the area affected by the release.

**REGULATED SUBSTANCES:**

Substance Name	GW	Soil	Substance Name	GW	Soil
1,1,1-Trichloroethane	<input checked="" type="checkbox"/>	<input type="checkbox"/>	1,1,2,2-Tetrachloroethane	<input checked="" type="checkbox"/>	<input type="checkbox"/>
1,1,2-Trichloroethane	<input checked="" type="checkbox"/>	<input type="checkbox"/>	1,1-Dichloroethane	<input checked="" type="checkbox"/>	<input type="checkbox"/>
1,1-Dichloroethene	<input checked="" type="checkbox"/>	<input type="checkbox"/>	1,2-Dichloroethane	<input checked="" type="checkbox"/>	<input type="checkbox"/>
1,2-Dichloropropane	<input checked="" type="checkbox"/>	<input type="checkbox"/>	Acetone	<input checked="" type="checkbox"/>	<input type="checkbox"/>
Arsenic	<input type="checkbox"/>	<input checked="" type="checkbox"/>	Benzene	<input checked="" type="checkbox"/>	<input type="checkbox"/>
Benzo(a)anthracene	<input type="checkbox"/>	<input checked="" type="checkbox"/>	Benzo(a)pyrene	<input type="checkbox"/>	<input checked="" type="checkbox"/>
Carbon tetrachloride	<input checked="" type="checkbox"/>	<input type="checkbox"/>	Chloroethane	<input checked="" type="checkbox"/>	<input type="checkbox"/>
Chloroform	<input checked="" type="checkbox"/>	<input type="checkbox"/>	Cis-1,2-Dichloroethene	<input checked="" type="checkbox"/>	<input checked="" type="checkbox"/>
Dibenzo(a,h)anthracene	<input type="checkbox"/>	<input checked="" type="checkbox"/>	Dichloromethane	<input checked="" type="checkbox"/>	<input type="checkbox"/>
Ethylbenzene	<input type="checkbox"/>	<input checked="" type="checkbox"/>	Indeno(1,2,3-cd)pyrene	<input type="checkbox"/>	<input checked="" type="checkbox"/>
Methyl ethyl ketone	<input checked="" type="checkbox"/>	<input type="checkbox"/>	Tetrachloroethene	<input checked="" type="checkbox"/>	<input type="checkbox"/>
Tetrahydrofuran	<input checked="" type="checkbox"/>	<input checked="" type="checkbox"/>	Toluene	<input checked="" type="checkbox"/>	<input type="checkbox"/>
Trichloroethene	<input checked="" type="checkbox"/>	<input type="checkbox"/>	Vinyl chloride	<input checked="" type="checkbox"/>	<input type="checkbox"/>
Xylenes	<input type="checkbox"/>	<input checked="" type="checkbox"/>			

GEORGIA ENVIRONMENTAL PROTECTION DIVISION  
HAZARDOUS SITE INVENTORY

Site Number 10703

**SITE NAME:** Swainsboro Electro Plating, Inc.  
**LOCATION:** Intersection of Hwy 4 and Empire Expressway  
P.O. Box 710  
Swainsboro, Emanuel County, GA 30401  
Latitude 32° 33' 32" N Longitude 82° 20' 13" W  
**ACREAGE** 5 **PARCEL NUMBER** 077 014 **DATE LISTED** 9/24/2001  
**LAST KNOWN PROPERTY OWNER:**  
Swainsboro Electro Plating Inc.  
P.O. Box 710  
Swainsboro, GA 30401



**STATUS OF CLEANUP ACTIVITIES:**

Identified responsible parties are unable or unwilling to conduct the required investigation and/or cleanup under the Hazardous Site Response Act for source materials, soil, and groundwater. EPD may perform these actions using state funding from the Hazardous Waste Trust Fund and may lien the property or pursue cost recovery.

**CLEANUP PRIORITY:** The Director has designated this site as a Class I

**GA EPD DIRECTOR'S DETERMINATION REGARDING CORRECTIVE ACTION:**

The Director has determined that this site requires corrective action.

**REGULATED SUBSTANCES RELEASED, AND THREATS TO HUMAN HEALTH AND ENVIRONMENT POSED BY THE RELEASE:**

This site has a known release of Cadmium in groundwater at levels exceeding the reportable quantity. No human exposure via drinking water is suspected from this release. The nearest drinking water well is less than 0.5 miles from the area affected by the release.

**REGULATED SUBSTANCES:**

Substance Name	GW	Soil	Substance Name	GW	Soil
Antimony	<input type="checkbox"/>	<input checked="" type="checkbox"/>	Cadmium	<input checked="" type="checkbox"/>	<input checked="" type="checkbox"/>
Chromium	<input type="checkbox"/>	<input checked="" type="checkbox"/>	Lead	<input checked="" type="checkbox"/>	<input type="checkbox"/>
Nickel	<input checked="" type="checkbox"/>	<input checked="" type="checkbox"/>	Zinc	<input checked="" type="checkbox"/>	<input checked="" type="checkbox"/>



GEORGIA ENVIRONMENTAL PROTECTION DIVISION  
HAZARDOUS SITE INVENTORY

Site Number 10707

**SITE NAME:** Specialty Stampings, L.L.C.  
**LOCATION:** 423 North Mill Street  
Adel, Cook County, GA 31620

Latitude 31° 08' 31" N Longitude 83° 25' 40" W

ACREAGE	PARCEL NUMBER	DATE LISTED
0.27	A006 137	11/16/2001
2.54	A006 136	11/16/2001
1.6	A006 138	11/16/2001
6.63	A006 070	11/16/2001

**LAST KNOWN PROPERTY OWNER:**

Machine Tech, Inc.  
c/o Joseph Bell, 415 North Hutchinson Avenue  
Adel, GA 31620

R & D Finishing, Inc.  
c/o Ronnie Sumner, PO Box 509  
Adel, Georgia 31620

Machine Tech, Inc.  
PO Box 960  
Adel, GA 31620



**STATUS OF CLEANUP ACTIVITIES:**

Cleanup activities are being conducted for source materials, soil, and groundwater.

**CLEANUP PRIORITY:** The Director has designated this site as a Class V

**GA EPD DIRECTOR'S DETERMINATION REGARDING CORRECTIVE ACTION:**

The Director has determined that this site requires corrective action.

**REGULATED SUBSTANCES RELEASED, AND THREATS TO HUMAN HEALTH AND ENVIRONMENT POSED BY THE RELEASE:**

This site has a known release of Vinyl chloride in groundwater at levels exceeding the reportable quantity. No human exposure via drinking water is suspected from this release. The nearest drinking water well is less than 0.5 miles from the area affected by the release.

**REGULATED SUBSTANCES:**

Substance Name	GW	Soil	Substance Name	GW	Soil
1,1,1-Trichloroethane	<input checked="" type="checkbox"/>	<input type="checkbox"/>	1,1-Dichloroethane	<input checked="" type="checkbox"/>	<input type="checkbox"/>
1,1-Dichloroethene	<input checked="" type="checkbox"/>	<input type="checkbox"/>	1,2-Dichloroethane	<input checked="" type="checkbox"/>	<input type="checkbox"/>
Benzene	<input checked="" type="checkbox"/>	<input type="checkbox"/>	Cis-1,2-Dichloroethene	<input checked="" type="checkbox"/>	<input type="checkbox"/>
Ethylbenzene	<input checked="" type="checkbox"/>	<input checked="" type="checkbox"/>	Lead	<input checked="" type="checkbox"/>	<input type="checkbox"/>
Naphthalene	<input checked="" type="checkbox"/>	<input type="checkbox"/>	Nickel	<input checked="" type="checkbox"/>	<input type="checkbox"/>
p-Dioxane	<input checked="" type="checkbox"/>	<input type="checkbox"/>	Tetrachloroethene	<input checked="" type="checkbox"/>	<input type="checkbox"/>
Thallium	<input checked="" type="checkbox"/>	<input type="checkbox"/>	Toluene	<input checked="" type="checkbox"/>	<input type="checkbox"/>
Trichloroethene	<input checked="" type="checkbox"/>	<input type="checkbox"/>	Vinyl chloride	<input checked="" type="checkbox"/>	<input type="checkbox"/>
Xylenes	<input checked="" type="checkbox"/>	<input checked="" type="checkbox"/>			

GEORGIA ENVIRONMENTAL PROTECTION DIVISION  
HAZARDOUS SITE INVENTORY

Site Number 10708

**SITE NAME:** Busby Cleaners  
**LOCATION:** 302 W. Memorial Drive  
Hinesville, Liberty County, GA 31313

Latitude 31° 51' 07" N Longitude 81° 36' 00" W

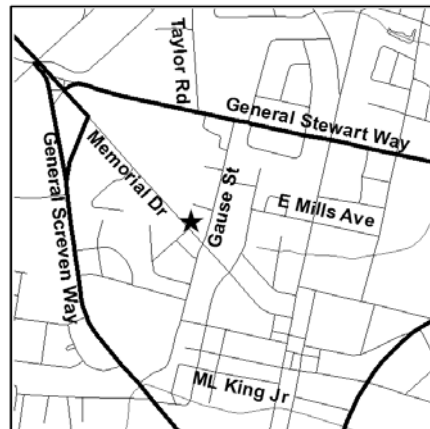
**ACREAGE** 0.59 **PARCEL NUMBER** 055C 141

**DATE LISTED**

12/3/2001

**LAST KNOWN PROPERTY OWNER:**

Liberty Prayer Chapel, Inc. c/o Pastor Katrina  
Deason  
302 W. Memorial Drive  
Hinesville, GA 31313



**STATUS OF CLEANUP ACTIVITIES:**

Cleanup activities are being conducted for source materials, soil, and groundwater.

**CLEANUP PRIORITY:** The Director has designated this site as a Class I

**GA EPD DIRECTOR'S DETERMINATION REGARDING CORRECTIVE ACTION:**

The Director has determined that this site requires corrective action.

**REGULATED SUBSTANCES RELEASED, AND THREATS TO HUMAN HEALTH AND ENVIRONMENT POSED BY THE RELEASE:**

This site has a known release of Tetrachloroethene in groundwater at levels exceeding the reportable quantity. No human exposure via drinking water is suspected from this release. The nearest drinking water well is less than 0.5 miles from the area affected by the release.

This site has a known release of Tetrachloroethene in soil at levels exceeding the reportable quantity. This site has unlimited access. The nearest resident individual is less than 300 feet from the area affected by the release.

**REGULATED SUBSTANCES:**

Substance Name	GW	Soil	Substance Name	GW	Soil
1,1,2,2-Tetrachloroethane	<input type="checkbox"/>	<input checked="" type="checkbox"/>	Cis-1,2-Dichloroethene	<input checked="" type="checkbox"/>	<input type="checkbox"/>
Tetrachloroethene	<input checked="" type="checkbox"/>	<input checked="" type="checkbox"/>	trans-1,2-Dichloroethene	<input checked="" type="checkbox"/>	<input type="checkbox"/>
Trichloroethene	<input checked="" type="checkbox"/>	<input checked="" type="checkbox"/>			

GEORGIA ENVIRONMENTAL PROTECTION DIVISION  
HAZARDOUS SITE INVENTORY

Site Number 10711

**SITE NAME:** Candler County S.R. 121 Metter # 021-001D(SL)  
**LOCATION:** 842 Landfill Road  
Metter, Candler County, GA 30439

Latitude 32° 27' 20 " N

Longitude 82° 03' 53 " W

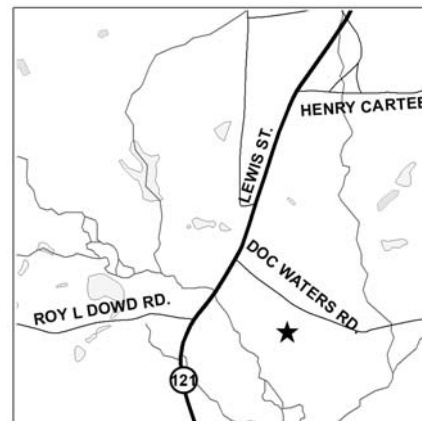
**ACREAGE** 138.61 **PARCEL NUMBER** 035-019

**DATE LISTED**

12/31/2001

**LAST KNOWN PROPERTY OWNER:**

Candler County Board of Commissioners  
705 North Lewis Street  
Metter, GA 30439



**STATUS OF CLEANUP ACTIVITIES:**

Cleanup activities are being conducted for source materials and groundwater.

**CLEANUP PRIORITY:** The Director has designated this site as a Class IV

**GA EPD DIRECTOR'S DETERMINATION REGARDING CORRECTIVE ACTION:**

The Director has determined that this site requires corrective action.

**REGULATED SUBSTANCES RELEASED, AND THREATS TO HUMAN HEALTH AND ENVIRONMENT POSED BY THE RELEASE:**

This site has a known release of beta-Benzenehexachloride in groundwater at levels exceeding the reportable quantity. No human exposure via drinking water is suspected from this release. The nearest drinking water well is less than 0.5 miles from the area affected by the release.

**REGULATED SUBSTANCES:**

Substance Name	GW	Soil	Substance Name	GW	Soil
Barium	<input checked="" type="checkbox"/>	<input type="checkbox"/>	Benzene	<input checked="" type="checkbox"/>	<input type="checkbox"/>
beta-Benzenehexachloride	<input checked="" type="checkbox"/>	<input type="checkbox"/>	Chlorobenzene	<input checked="" type="checkbox"/>	<input type="checkbox"/>
Cis-1,2-Dichloroethene	<input checked="" type="checkbox"/>	<input type="checkbox"/>	Ethylbenzene	<input checked="" type="checkbox"/>	<input type="checkbox"/>
Naphthalene	<input checked="" type="checkbox"/>	<input type="checkbox"/>	p-Dichlorobenzene	<input checked="" type="checkbox"/>	<input type="checkbox"/>

GEORGIA ENVIRONMENTAL PROTECTION DIVISION  
HAZARDOUS SITE INVENTORY

Site Number 10712

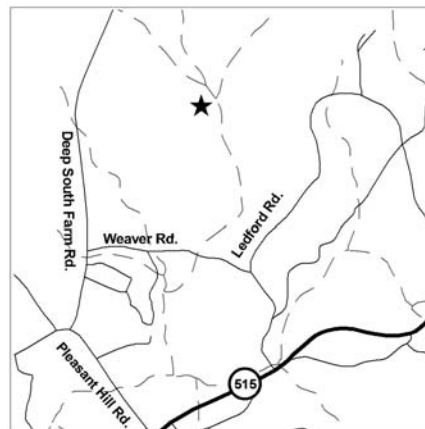
**SITE NAME:** Union County MSW Landfill  
**LOCATION:** Deep South Farm Road  
Blairsville, Union County, GA 30512

Latitude 34° 53' 36" N Longitude 83° 57' 35" W

ACREAGE	PARCEL NUMBER	DATE LISTED
0.8	085 002A	12/31/2001
1.4	085 011A	12/31/2001
24	085 011	12/31/2001

**LAST KNOWN PROPERTY OWNER:**

Union County  
114 Courthouse Street, Suite 1  
Blairsville, GA 30512



**STATUS OF CLEANUP ACTIVITIES:**

Cleanup activities are being conducted for source materials and groundwater.

**CLEANUP PRIORITY:** The Director has designated this site as a Class IV

**GA EPD DIRECTOR'S DETERMINATION REGARDING CORRECTIVE ACTION:**

The Director has determined that this site requires corrective action.

**REGULATED SUBSTANCES RELEASED, AND THREATS TO HUMAN HEALTH AND ENVIRONMENT POSED BY THE RELEASE:**

This site has a known release of Chromium in groundwater at levels exceeding the reportable quantity. No human exposure via drinking water is suspected from this release. The nearest drinking water well is less than 0.5 miles from the area affected by the release.

**REGULATED SUBSTANCES:**

Substance Name	GW	Soil	Substance Name	GW	Soil
Barium	<input checked="" type="checkbox"/>	<input type="checkbox"/>	Beryllium	<input checked="" type="checkbox"/>	<input type="checkbox"/>
Cadmium	<input checked="" type="checkbox"/>	<input type="checkbox"/>	Chromium	<input checked="" type="checkbox"/>	<input type="checkbox"/>
Cis-1,2-Dichloroethene	<input checked="" type="checkbox"/>	<input type="checkbox"/>	Copper	<input checked="" type="checkbox"/>	<input type="checkbox"/>
Dichlorodifluoromethane	<input checked="" type="checkbox"/>	<input type="checkbox"/>	Dichloromethane	<input checked="" type="checkbox"/>	<input type="checkbox"/>
Lead	<input checked="" type="checkbox"/>	<input type="checkbox"/>	Nickel	<input checked="" type="checkbox"/>	<input type="checkbox"/>
Thallium	<input checked="" type="checkbox"/>	<input type="checkbox"/>	Zinc	<input checked="" type="checkbox"/>	<input type="checkbox"/>

GEORGIA ENVIRONMENTAL PROTECTION DIVISION  
HAZARDOUS SITE INVENTORY

Site Number 10713

**SITE NAME:** Effingham County - SR 17 MSWLF  
**LOCATION:** Watts Road  
Guyton, Effingham County, GA 31312

Latitude 32° 18' 22" N Longitude 81° 24' 13" W

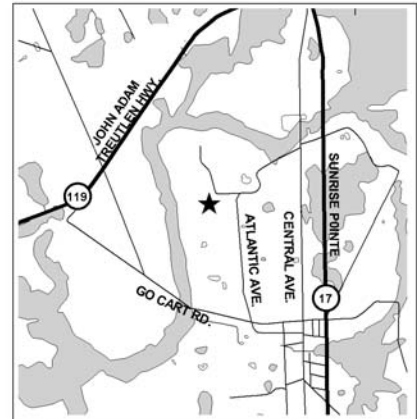
**ACREAGE** 45 **PARCEL NUMBER** 0296 0009

**DATE LISTED**

12/31/2001

**LAST KNOWN PROPERTY OWNER:**

Effingham County  
601 North Laurel Street  
Springfield, GA 31329



**STATUS OF CLEANUP ACTIVITIES:**

Cleanup activities are being conducted for source materials and groundwater.

**CLEANUP PRIORITY:** The Director has designated this site as a Class IV

**GA EPD DIRECTOR'S DETERMINATION REGARDING CORRECTIVE ACTION:**

The Director has determined that this site requires corrective action.

**REGULATED SUBSTANCES RELEASED, AND THREATS TO HUMAN HEALTH AND ENVIRONMENT POSED BY THE RELEASE:**

This site has a known release of Benzene in groundwater at levels exceeding the reportable quantity. No human exposure via drinking water is suspected from this release. The nearest drinking water well is less than 0.5 miles from the area affected by the release.

**REGULATED SUBSTANCES:**

Substance Name	GW	Soil	Substance Name	GW	Soil
Acetone	<input checked="" type="checkbox"/>	<input type="checkbox"/>	Arsenic	<input checked="" type="checkbox"/>	<input type="checkbox"/>
Barium	<input checked="" type="checkbox"/>	<input type="checkbox"/>	Benzene	<input checked="" type="checkbox"/>	<input type="checkbox"/>
Carbon disulfide	<input checked="" type="checkbox"/>	<input type="checkbox"/>	Chlorobenzene	<input checked="" type="checkbox"/>	<input type="checkbox"/>
Dibromochloropropane	<input checked="" type="checkbox"/>	<input type="checkbox"/>	Dichloromethane	<input checked="" type="checkbox"/>	<input type="checkbox"/>
Ethylene dibromide	<input checked="" type="checkbox"/>	<input type="checkbox"/>	Methyl bromide	<input checked="" type="checkbox"/>	<input type="checkbox"/>
Methyl ethyl ketone	<input checked="" type="checkbox"/>	<input type="checkbox"/>	Nickel	<input checked="" type="checkbox"/>	<input type="checkbox"/>
Tetrachloroethene	<input checked="" type="checkbox"/>	<input type="checkbox"/>	Toluene	<input checked="" type="checkbox"/>	<input type="checkbox"/>
Vanadium pentoxide	<input checked="" type="checkbox"/>	<input type="checkbox"/>	Zinc	<input checked="" type="checkbox"/>	<input type="checkbox"/>

GEORGIA ENVIRONMENTAL PROTECTION DIVISION  
HAZARDOUS SITE INVENTORY

Site Number 10714

**SITE NAME:** Turner County - SR 112 Ashburn Phase 3 MSWLF  
**LOCATION:** S. R. 112  
Ashburn, Turner County, GA 31714

Latitude 31° 44' 09" N Longitude 83° 34' 30" W

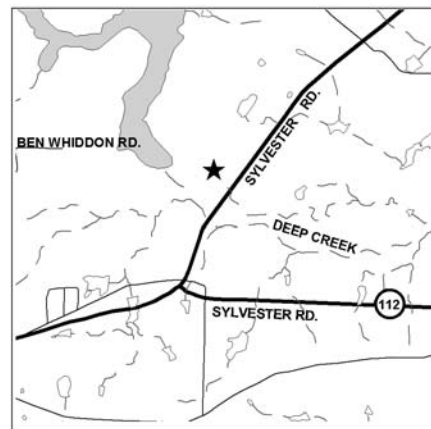
**ACREAGE** 59 **PARCEL NUMBER** 047 008

**DATE LISTED**

1/4/2002

**LAST KNOWN PROPERTY OWNER:**

Turner County  
208 E. College Avenue / P. O. Box 191  
Ashburn, GA 31714-0191



**STATUS OF CLEANUP ACTIVITIES:**

Cleanup activities are being conducted for source materials and groundwater.

**CLEANUP PRIORITY:** The Director has designated this site as a Class IV

**GA EPD DIRECTOR'S DETERMINATION REGARDING CORRECTIVE ACTION:**

The Director has determined that this site requires corrective action.

**REGULATED SUBSTANCES RELEASED, AND THREATS TO HUMAN HEALTH AND ENVIRONMENT POSED BY THE RELEASE:**

This site has a known release of Benzene in groundwater at levels exceeding the reportable quantity. No human exposure via drinking water is suspected from this release. The nearest drinking water well is less than 0.5 miles from the area affected by the release.

**REGULATED SUBSTANCES:**

Substance Name	GW	Soil	Substance Name	GW	Soil
Antimony	<input checked="" type="checkbox"/>	<input type="checkbox"/>	Arsenic	<input checked="" type="checkbox"/>	<input type="checkbox"/>
Barium	<input checked="" type="checkbox"/>	<input type="checkbox"/>	Benzene	<input checked="" type="checkbox"/>	<input type="checkbox"/>
Beryllium	<input checked="" type="checkbox"/>	<input type="checkbox"/>	Chlorobenzene	<input checked="" type="checkbox"/>	<input type="checkbox"/>
Chromium	<input checked="" type="checkbox"/>	<input type="checkbox"/>	Copper	<input checked="" type="checkbox"/>	<input type="checkbox"/>
Lead	<input checked="" type="checkbox"/>	<input type="checkbox"/>	Mercury	<input checked="" type="checkbox"/>	<input type="checkbox"/>
Naphthalene	<input checked="" type="checkbox"/>	<input type="checkbox"/>	Nickel	<input checked="" type="checkbox"/>	<input type="checkbox"/>
Thallium	<input checked="" type="checkbox"/>	<input type="checkbox"/>	Zinc	<input checked="" type="checkbox"/>	<input type="checkbox"/>

GEORGIA ENVIRONMENTAL PROTECTION DIVISION  
HAZARDOUS SITE INVENTORY

Site Number 10715

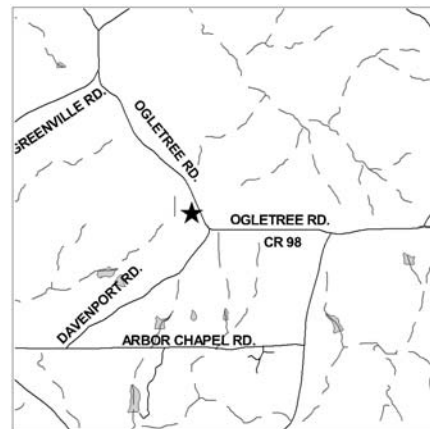
**SITE NAME:** Durand MSW Landfill  
**LOCATION:** Ogletree Road  
Durand, Meriwether County, GA 30222

Latitude 32° 57' 57" N Longitude 84° 46' 50" W

**ACREAGE** 84.2 **PARCEL NUMBER** 060 003 001 **DATE LISTED** 1/4/2002

**LAST KNOWN PROPERTY OWNER:**

Meriwether County  
P. O. Box 428  
Greenville, GA 30222-0428



**STATUS OF CLEANUP ACTIVITIES:**

Cleanup activities are being conducted for source materials and groundwater.

**CLEANUP PRIORITY:** The Director has designated this site as a Class IV

**GA EPD DIRECTOR'S DETERMINATION REGARDING CORRECTIVE ACTION:**

The Director has determined that this site requires corrective action.

**REGULATED SUBSTANCES RELEASED, AND THREATS TO HUMAN HEALTH AND ENVIRONMENT POSED BY THE RELEASE:**

This site has a known release of Tetrachloroethene in groundwater at levels exceeding the reportable quantity. No human exposure via drinking water is suspected from this release. The nearest drinking water well is less than 0.5 miles from the area affected by the release.

**REGULATED SUBSTANCES:**

Substance Name	GW	Soil	Substance Name	GW	Soil
1,1-Dichloroethane	<input checked="" type="checkbox"/>	<input type="checkbox"/>	Acetone	<input checked="" type="checkbox"/>	<input type="checkbox"/>
Barium	<input checked="" type="checkbox"/>	<input type="checkbox"/>	Benzene	<input checked="" type="checkbox"/>	<input type="checkbox"/>
Beryllium	<input checked="" type="checkbox"/>	<input type="checkbox"/>	Cadmium	<input checked="" type="checkbox"/>	<input type="checkbox"/>
Chromium	<input checked="" type="checkbox"/>	<input type="checkbox"/>	Cis-1,2-Dichloroethene	<input checked="" type="checkbox"/>	<input type="checkbox"/>
Copper	<input checked="" type="checkbox"/>	<input type="checkbox"/>	Dibromochloropropane	<input checked="" type="checkbox"/>	<input type="checkbox"/>
Dichloromethane	<input checked="" type="checkbox"/>	<input type="checkbox"/>	Diethyl phthalate	<input checked="" type="checkbox"/>	<input type="checkbox"/>
Ethylene dibromide	<input checked="" type="checkbox"/>	<input type="checkbox"/>	Lead	<input checked="" type="checkbox"/>	<input type="checkbox"/>
Methyl chloride	<input checked="" type="checkbox"/>	<input type="checkbox"/>	Methyl ethyl ketone	<input checked="" type="checkbox"/>	<input type="checkbox"/>
Nickel	<input checked="" type="checkbox"/>	<input type="checkbox"/>	p-Dichlorobenzene	<input checked="" type="checkbox"/>	<input type="checkbox"/>
Tetrachloroethene	<input checked="" type="checkbox"/>	<input type="checkbox"/>	Trichloroethene	<input checked="" type="checkbox"/>	<input type="checkbox"/>
Zinc	<input checked="" type="checkbox"/>	<input type="checkbox"/>			

GEORGIA ENVIRONMENTAL PROTECTION DIVISION  
HAZARDOUS SITE INVENTORY

Site Number 10716

**SITE NAME:** Buford - McEver Road MSWLF  
**LOCATION:** 5734 Little Mill Road  
Buford, Gwinnett County, GA 30518

Latitude 34° 07' 42" N Longitude 84° 00' 59" W

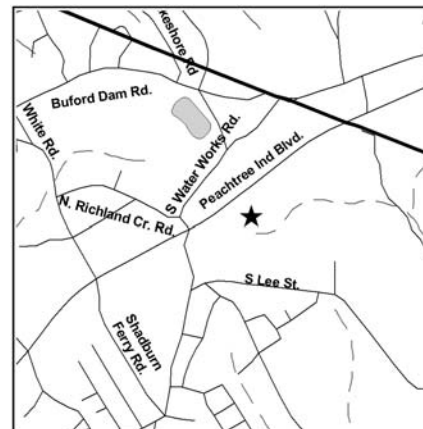
**ACREAGE** 102.99 **PARCEL NUMBER** R7303 003

**DATE LISTED**

1/4/2002

**LAST KNOWN PROPERTY OWNER:**

City of Buford  
2300 Buford Hwy  
Buford, GA 30518-6044



**STATUS OF CLEANUP ACTIVITIES:**

Cleanup activities are being conducted for source materials and groundwater.

**CLEANUP PRIORITY:** The Director has designated this site as a Class IV

**GA EPD DIRECTOR'S DETERMINATION REGARDING CORRECTIVE ACTION:**

The Director has determined that this site requires corrective action.

**REGULATED SUBSTANCES RELEASED, AND THREATS TO HUMAN HEALTH AND ENVIRONMENT POSED BY THE RELEASE:**

This site has a known release of Vinyl chloride in groundwater at levels exceeding the reportable quantity. No human exposure via drinking water is suspected from this release. The nearest drinking water well is between 1 and 2 miles from the area affected by the release.

**REGULATED SUBSTANCES:**

Substance Name	GW	Soil	Substance Name	GW	Soil
1,1-Dichloroethane	<input checked="" type="checkbox"/>	<input type="checkbox"/>	1,2-Dichloroethane	<input checked="" type="checkbox"/>	<input type="checkbox"/>
Acetone	<input checked="" type="checkbox"/>	<input type="checkbox"/>	Benzene	<input checked="" type="checkbox"/>	<input type="checkbox"/>
Beryllium	<input checked="" type="checkbox"/>	<input type="checkbox"/>	Chlorobenzene	<input checked="" type="checkbox"/>	<input type="checkbox"/>
Chloroform	<input checked="" type="checkbox"/>	<input type="checkbox"/>	Cis-1,2-Dichloroethene	<input checked="" type="checkbox"/>	<input type="checkbox"/>
Dichloromethane	<input checked="" type="checkbox"/>	<input type="checkbox"/>	Lead	<input checked="" type="checkbox"/>	<input type="checkbox"/>
Mercury	<input checked="" type="checkbox"/>	<input type="checkbox"/>	Nickel	<input checked="" type="checkbox"/>	<input type="checkbox"/>
p-Dichlorobenzene	<input checked="" type="checkbox"/>	<input type="checkbox"/>	Tetrachloroethene	<input checked="" type="checkbox"/>	<input type="checkbox"/>
Trichloroethene	<input checked="" type="checkbox"/>	<input type="checkbox"/>	Vinyl chloride	<input checked="" type="checkbox"/>	<input type="checkbox"/>
Xylenes	<input checked="" type="checkbox"/>	<input type="checkbox"/>			



GEORGIA ENVIRONMENTAL PROTECTION DIVISION  
HAZARDOUS SITE INVENTORY

Site Number 10718

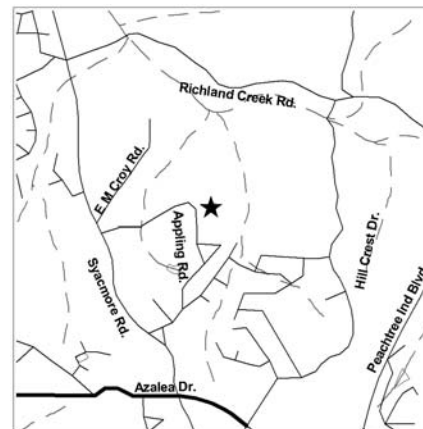
**SITE NAME:** Sugar Hill - Appling Road MSWLF  
**LOCATION:** Appling Road  
Sugar Hill, Gwinnett County, GA 30518

Latitude 34° 07' 15" N Longitude 84° 02' 16" W

ACREAGE	PARCEL NUMBER	DATE LISTED
27.7	R7323 003	1/4/2002
6.58	R7323 024	1/4/2002
6.2	R7323 026	1/4/2002

**LAST KNOWN PROPERTY OWNER:**

Town of Sugar Hill  
4988 W. Broad Street  
Sugar Hill, GA 30518



**STATUS OF CLEANUP ACTIVITIES:**

Cleanup activities are being conducted for source materials and groundwater.

**CLEANUP PRIORITY:** The Director has designated this site as a Class IV

**GA EPD DIRECTOR'S DETERMINATION REGARDING CORRECTIVE ACTION:**

The Director has determined that this site requires corrective action.

**REGULATED SUBSTANCES RELEASED, AND THREATS TO HUMAN HEALTH AND ENVIRONMENT POSED BY THE RELEASE:**

This site has a known release of Vinyl chloride in groundwater at levels exceeding the reportable quantity. No human exposure via drinking water is suspected from this release. The nearest drinking water well is between 0.5 and 1 miles from the area affected by the release.

**REGULATED SUBSTANCES:**

Substance Name	GW	Soil	Substance Name	GW	Soil
1,1-Dichloroethane	<input checked="" type="checkbox"/>	<input type="checkbox"/>	Arsenic	<input checked="" type="checkbox"/>	<input type="checkbox"/>
Benzene	<input checked="" type="checkbox"/>	<input type="checkbox"/>	Cadmium	<input checked="" type="checkbox"/>	<input type="checkbox"/>
Chlorobenzene	<input checked="" type="checkbox"/>	<input type="checkbox"/>	Chloroethane	<input checked="" type="checkbox"/>	<input type="checkbox"/>
Cis-1,2-Dichloroethene	<input checked="" type="checkbox"/>	<input type="checkbox"/>	Ethylbenzene	<input checked="" type="checkbox"/>	<input type="checkbox"/>
p-Dichlorobenzene	<input checked="" type="checkbox"/>	<input type="checkbox"/>	Tetrachloroethene	<input checked="" type="checkbox"/>	<input type="checkbox"/>
Toluene	<input checked="" type="checkbox"/>	<input type="checkbox"/>	Trichloroethene	<input checked="" type="checkbox"/>	<input type="checkbox"/>
Vinyl chloride	<input checked="" type="checkbox"/>	<input type="checkbox"/>	Xylenes	<input checked="" type="checkbox"/>	<input type="checkbox"/>

GEORGIA ENVIRONMENTAL PROTECTION DIVISION  
HAZARDOUS SITE INVENTORY

Site Number 10719

**SITE NAME:** Crawford County - SR 341 / Hopewell Road MSWLF  
**LOCATION:** 2300 Fairplay Hill Road  
Musella, Crawford County, GA 31050

Latitude 32° 46' 35" N Longitude 84° 00' 06" W

**ACREAGE** 55.35 **PARCEL NUMBER** C052 027

**DATE LISTED**

1/7/2002

**LAST KNOWN PROPERTY OWNER:**

Crawford County  
P. O. Box 1059  
Roberta, GA 31078



**STATUS OF CLEANUP ACTIVITIES:**

Cleanup activities are being conducted for source materials and groundwater.

**CLEANUP PRIORITY:** The Director has designated this site as a Class IV

**GA EPD DIRECTOR'S DETERMINATION REGARDING CORRECTIVE ACTION:**

The Director has determined that this site requires corrective action.

**REGULATED SUBSTANCES RELEASED, AND THREATS TO HUMAN HEALTH AND ENVIRONMENT POSED BY THE RELEASE:**

This site has a known release of Tetrachloroethene in groundwater at levels exceeding the reportable quantity. No human exposure via drinking water is suspected from this release. The nearest drinking water well is between 0.5 and 1 miles from the area affected by the release.

**REGULATED SUBSTANCES:**

Substance Name	GW	Soil	Substance Name	GW	Soil
1,1-Dichloroethane	<input checked="" type="checkbox"/>	<input type="checkbox"/>	1,1-Dichloroethene	<input checked="" type="checkbox"/>	<input type="checkbox"/>
Acetone	<input checked="" type="checkbox"/>	<input type="checkbox"/>	Barium	<input checked="" type="checkbox"/>	<input type="checkbox"/>
Benzene	<input checked="" type="checkbox"/>	<input type="checkbox"/>	Chloroethane	<input checked="" type="checkbox"/>	<input type="checkbox"/>
Cis-1,2-Dichloroethene	<input checked="" type="checkbox"/>	<input type="checkbox"/>	Dichloromethane	<input checked="" type="checkbox"/>	<input type="checkbox"/>
Lead	<input checked="" type="checkbox"/>	<input type="checkbox"/>	Nickel	<input checked="" type="checkbox"/>	<input type="checkbox"/>
p-Dichlorobenzene	<input checked="" type="checkbox"/>	<input type="checkbox"/>	Tetrachloroethene	<input checked="" type="checkbox"/>	<input type="checkbox"/>
Trichloroethene	<input checked="" type="checkbox"/>	<input type="checkbox"/>	Xylenes	<input checked="" type="checkbox"/>	<input type="checkbox"/>
Zinc	<input checked="" type="checkbox"/>	<input type="checkbox"/>			

GEORGIA ENVIRONMENTAL PROTECTION DIVISION  
HAZARDOUS SITE INVENTORY

Site Number 10720

**SITE NAME:** Alma - Radio Station Road MSWLF  
**LOCATION:** Radio Station Road  
Alma, Bacon County, GA 31510

Latitude 31° 31' 13" N

Longitude 82° 26' 05" W

**ACREAGE** 17.89 **PARCEL NUMBER** 043237006

**DATE LISTED** 1/1/2002

**LAST KNOWN PROPERTY OWNER:**

City of Alma  
P. O. Box 429  
Alma, GA 31510



**STATUS OF CLEANUP ACTIVITIES:**

Cleanup activities are being conducted for source materials and groundwater.

**CLEANUP PRIORITY:** The Director has designated this site as a Class IV

**GA EPD DIRECTOR'S DETERMINATION REGARDING CORRECTIVE ACTION:**

The Director has determined that this site requires corrective action.

**REGULATED SUBSTANCES RELEASED, AND THREATS TO HUMAN HEALTH AND ENVIRONMENT POSED BY THE RELEASE:**

This site has a known release of Vinyl chloride in groundwater at levels exceeding the reportable quantity. No human exposure via drinking water is suspected from this release. The nearest drinking water well is between 0.5 and 1 miles from the area affected by the release.

**REGULATED SUBSTANCES:**

Substance Name	GW	Soil	Substance Name	GW	Soil
Arsenic	<input checked="" type="checkbox"/>	<input type="checkbox"/>	Barium	<input checked="" type="checkbox"/>	<input type="checkbox"/>
Cadmium	<input checked="" type="checkbox"/>	<input type="checkbox"/>	Carbon disulfide	<input checked="" type="checkbox"/>	<input type="checkbox"/>
Chlorobenzene	<input checked="" type="checkbox"/>	<input type="checkbox"/>	Ethylene dibromide	<input checked="" type="checkbox"/>	<input type="checkbox"/>
Lead	<input checked="" type="checkbox"/>	<input type="checkbox"/>	p-Dichlorobenzene	<input checked="" type="checkbox"/>	<input type="checkbox"/>
Vinyl chloride	<input checked="" type="checkbox"/>	<input type="checkbox"/>	Xylenes	<input checked="" type="checkbox"/>	<input type="checkbox"/>
Zinc	<input checked="" type="checkbox"/>	<input type="checkbox"/>			

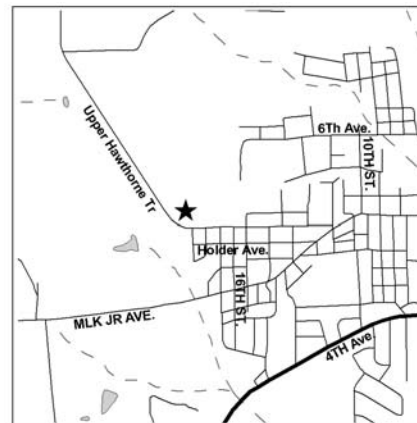
GEORGIA ENVIRONMENTAL PROTECTION DIVISION  
HAZARDOUS SITE INVENTORY

Site Number 10721

**SITE NAME:** Cairo - 6th Avenue (SL) MSWLF  
**LOCATION:** 6th Avenue  
Cairo, Grady County, GA 31728

Latitude 30° 52' 55" N Longitude 84° 13' 42" W

ACREAGE	PARCEL NUMBER	DATE LISTED
4	C0020001002	1/7/2002
0.67	C0030003002	1/7/2012
0.67	C0030003001	1/7/2002
6.7	C0020001003	1/7/2002
4	C0020001	1/7/2002
2.16	C0020002	1/7/2002
2	C0020001001	1/7/2002
0.67	C0030003	1/7/2002
3.1	C0030010	1/7/2002
3	C0030005	1/7/2002
1.01	C0030004	1/7/2002
139.25	00530011	1/7/2002



**LAST KNOWN PROPERTY OWNER:**

City of Cairo  
P. O. Box 29  
Cairo, GA 31728

**STATUS OF CLEANUP ACTIVITIES:**

Cleanup activities are being conducted for source materials and groundwater.

**CLEANUP PRIORITY:** The Director has designated this site as a Class IV

**GA EPD DIRECTOR'S DETERMINATION REGARDING CORRECTIVE ACTION:**

The Director has determined that this site requires corrective action.

**REGULATED SUBSTANCES RELEASED, AND THREATS TO HUMAN HEALTH AND ENVIRONMENT POSED BY THE RELEASE:**

This site has a known release of Vinyl chloride in groundwater at levels exceeding the reportable quantity. No human exposure via drinking water is suspected from this release. The nearest drinking water well is between 2 and 3 miles from the area affected by the release.

**REGULATED SUBSTANCES:**

Substance Name	GW	Soil	Substance Name	GW	Soil
alpha-Benzenhexachloride	<input checked="" type="checkbox"/>	<input type="checkbox"/>	Arsenic	<input checked="" type="checkbox"/>	<input type="checkbox"/>
Barium	<input checked="" type="checkbox"/>	<input type="checkbox"/>	Benzene	<input checked="" type="checkbox"/>	<input type="checkbox"/>
Beryllium	<input checked="" type="checkbox"/>	<input type="checkbox"/>	Cadmium	<input checked="" type="checkbox"/>	<input type="checkbox"/>
Chromium	<input checked="" type="checkbox"/>	<input type="checkbox"/>	Cis-1,2-Dichloroethene	<input checked="" type="checkbox"/>	<input type="checkbox"/>
Dichloromethane	<input checked="" type="checkbox"/>	<input type="checkbox"/>	Ethylbenzene	<input checked="" type="checkbox"/>	<input type="checkbox"/>
Lead	<input checked="" type="checkbox"/>	<input type="checkbox"/>	Mercury	<input checked="" type="checkbox"/>	<input type="checkbox"/>
Nickel	<input checked="" type="checkbox"/>	<input type="checkbox"/>	p-Dichlorobenzene	<input checked="" type="checkbox"/>	<input type="checkbox"/>
Tetrachloroethene	<input checked="" type="checkbox"/>	<input type="checkbox"/>	trans-1,2-Dichloroethene	<input checked="" type="checkbox"/>	<input type="checkbox"/>
Trichloroethene	<input checked="" type="checkbox"/>	<input type="checkbox"/>	Vinyl chloride	<input checked="" type="checkbox"/>	<input type="checkbox"/>
Xylenes	<input checked="" type="checkbox"/>	<input type="checkbox"/>	Zinc	<input checked="" type="checkbox"/>	<input type="checkbox"/>

GEORGIA ENVIRONMENTAL PROTECTION DIVISION  
HAZARDOUS SITE INVENTORY

Site Number 10722

**SITE NAME:** Johnson County - SR 15 Wrightsville Ph 2 (SL) MSWLF  
**LOCATION:** Liberty Grove CH Rd  
Wrightsville, Johnson County, GA 31096

Latitude 32° 40' 55" N Longitude 82° 42' 36" W

**ACREAGE PARCEL NUMBER**

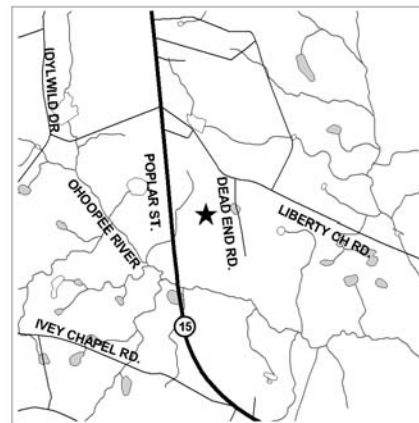
39.76 026 122  
36 026 038

**DATE LISTED**

1/7/2002  
1/7/2002

**LAST KNOWN PROPERTY OWNER:**

Johnson County  
P. O. Box 269  
Wrightsville, GA 31096



**STATUS OF CLEANUP ACTIVITIES:**

Cleanup activities are being conducted for source materials and groundwater.

**CLEANUP PRIORITY:** The Director has designated this site as a Class IV

**GA EPD DIRECTOR'S DETERMINATION REGARDING CORRECTIVE ACTION:**

The Director has determined that this site requires corrective action.

**REGULATED SUBSTANCES RELEASED, AND THREATS TO HUMAN HEALTH AND ENVIRONMENT POSED BY THE RELEASE:**

This site has a known release of Vinyl chloride in groundwater at levels exceeding the reportable quantity. No human exposure via drinking water is suspected from this release. The nearest drinking water well is less than 0.5 miles from the area affected by the release.

**REGULATED SUBSTANCES:**

Substance Name	GW	Soil	Substance Name	GW	Soil
Benzene	<input checked="" type="checkbox"/>	<input type="checkbox"/>	Chlorobenzenes	<input checked="" type="checkbox"/>	<input type="checkbox"/>
Cis-1,2-Dichloroethene	<input checked="" type="checkbox"/>	<input type="checkbox"/>	Vinyl chloride	<input checked="" type="checkbox"/>	<input type="checkbox"/>

GEORGIA ENVIRONMENTAL PROTECTION DIVISION  
HAZARDOUS SITE INVENTORY

Site Number 10723

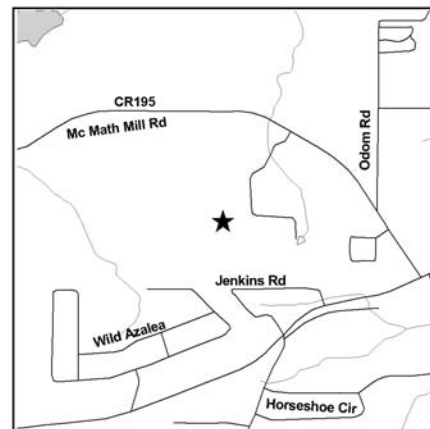
**SITE NAME:** Sumter County Landfill  
**LOCATION:** 324 McMath Mill Road  
Americus, Sumter County, GA 31709

Latitude 32° 03' 55" N Longitude 84° 16' 40" W

**ACREAGE** 605.71 **PARCEL NUMBER** 2704 151 3 **DATE LISTED** 1/11/2002

**LAST KNOWN PROPERTY OWNER:**

Sumter County  
605 Spring Street / P. O. Box 295  
Americus, GA 31709



**STATUS OF CLEANUP ACTIVITIES:**

Cleanup activities are being conducted for source materials and groundwater.

**CLEANUP PRIORITY:** The Director has designated this site as a Class IV

**GA EPD DIRECTOR'S DETERMINATION REGARDING CORRECTIVE ACTION:**

The Director has determined that this site requires corrective action.

**REGULATED SUBSTANCES RELEASED, AND THREATS TO HUMAN HEALTH AND ENVIRONMENT POSED BY THE RELEASE:**

This site has a known release of Mercury in groundwater at levels exceeding the reportable quantity. No human exposure via drinking water is suspected from this release. The nearest drinking water well is less than 0.5 miles from the area affected by the release.

**REGULATED SUBSTANCES:**

Substance Name	GW	Soil	Substance Name	GW	Soil
1,1-Dichloroethane	<input checked="" type="checkbox"/>	<input type="checkbox"/>	Barium	<input checked="" type="checkbox"/>	<input type="checkbox"/>
Benzene	<input checked="" type="checkbox"/>	<input type="checkbox"/>	Cadmium	<input checked="" type="checkbox"/>	<input type="checkbox"/>
Dichloromethane	<input checked="" type="checkbox"/>	<input type="checkbox"/>	Ethylene dibromide	<input checked="" type="checkbox"/>	<input type="checkbox"/>
Lead	<input checked="" type="checkbox"/>	<input type="checkbox"/>	Mercury	<input checked="" type="checkbox"/>	<input type="checkbox"/>
Nickel	<input checked="" type="checkbox"/>	<input type="checkbox"/>	Selenium	<input checked="" type="checkbox"/>	<input type="checkbox"/>
Tetrachloroethene	<input checked="" type="checkbox"/>	<input type="checkbox"/>	Thallium	<input checked="" type="checkbox"/>	<input type="checkbox"/>
Trichloroethene	<input checked="" type="checkbox"/>	<input type="checkbox"/>	Vinyl chloride	<input checked="" type="checkbox"/>	<input type="checkbox"/>
Xylenes	<input checked="" type="checkbox"/>	<input type="checkbox"/>	Zinc	<input checked="" type="checkbox"/>	<input type="checkbox"/>

GEORGIA ENVIRONMENTAL PROTECTION DIVISION  
HAZARDOUS SITE INVENTORY

Site Number 10724

**SITE NAME:** Taylor's Dry Cleaning (assoc. with Peach Orchard NPL)  
**LOCATION:** 2708 Peach Orchard Road  
Augusta, Richmond County, GA 30906

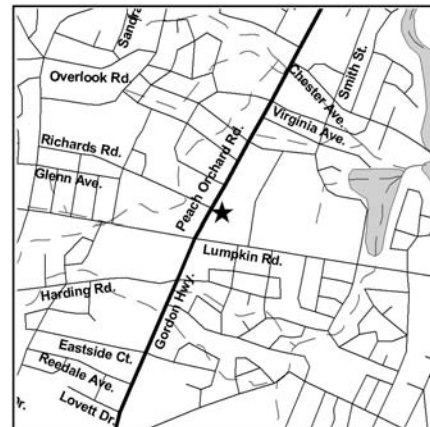
Latitude 33° 25' 13" N Longitude 82° 01' 10" W

**ACREAGE** 13.3 **PARCEL NUMBER** 098-3-245-00-0

**DATE LISTED** 1/7/2002

**LAST KNOWN PROPERTY OWNER:**

Consolidated Investment LP c/o Brookside  
Properties  
2002 Richard Jones Road, Suite 200-C  
Nashville, TN 37215



**STATUS OF CLEANUP ACTIVITIES:**

Cleanup activities are being conducted for source materials, soil, and groundwater.

**CLEANUP PRIORITY:** The Director has designated this site as a Class II

**GA EPD DIRECTOR'S DETERMINATION REGARDING CORRECTIVE ACTION:**

Pending

**REGULATED SUBSTANCES RELEASED, AND THREATS TO HUMAN HEALTH AND ENVIRONMENT POSED BY THE RELEASE:**

This site has a suspected release of Tetrachloroethene in groundwater at levels exceeding the reportable quantity.  
This release has resulted in suspected human exposure.

**REGULATED SUBSTANCES:**

Substance Name	GW	Soil	Substance Name	GW	Soil
1,1,1-Trichloroethane	<input checked="" type="checkbox"/>	<input type="checkbox"/>	Cis-1,2-Dichloroethene	<input checked="" type="checkbox"/>	<input type="checkbox"/>
Tetrachloroethene	<input checked="" type="checkbox"/>	<input checked="" type="checkbox"/>	Trichloroethene	<input checked="" type="checkbox"/>	<input type="checkbox"/>

GEORGIA ENVIRONMENTAL PROTECTION DIVISION  
HAZARDOUS SITE INVENTORY

Site Number 10730

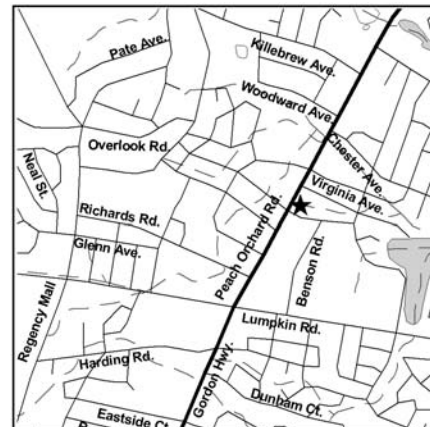
**SITE NAME:** One-Hour Cleanerizing (assoc. with Peach Orchard NPL)  
**LOCATION:** 2618 Peach Orchard Road  
Augusta, Richmond County, GA 30904

Latitude 33° 25' 26" N Longitude 82° 01' 08" W

**ACREAGE** 1.11 **PARCEL NUMBER** 098-4-040-00-0 **DATE LISTED** 2/25/2002

**LAST KNOWN PROPERTY OWNER:**

Mr. John Force  
2356 Washington Road  
Augusta, GA 30904



**STATUS OF CLEANUP ACTIVITIES:**

Cleanup activities are being conducted for source materials, soil, and groundwater.

**CLEANUP PRIORITY:** The Director has designated this site as a Class II

**GA EPD DIRECTOR'S DETERMINATION REGARDING CORRECTIVE ACTION:**

Pending

**REGULATED SUBSTANCES RELEASED, AND THREATS TO HUMAN HEALTH AND ENVIRONMENT POSED BY THE RELEASE:**

This site has a known release of Tetrachloroethene in groundwater at levels exceeding the reportable quantity. This release has resulted in suspected human exposure.

**REGULATED SUBSTANCES:**

Substance Name	GW	Soil	Substance Name	GW	Soil
Acetone	<input type="checkbox"/>	<input checked="" type="checkbox"/>	Carbon disulfide	<input type="checkbox"/>	<input checked="" type="checkbox"/>
Cis-1,2-Dichloroethene	<input checked="" type="checkbox"/>	<input type="checkbox"/>	Dichloromethane	<input type="checkbox"/>	<input checked="" type="checkbox"/>
Tetrachloroethene	<input checked="" type="checkbox"/>	<input checked="" type="checkbox"/>	Trichloroethene	<input checked="" type="checkbox"/>	<input checked="" type="checkbox"/>
Trichlorofluoromethane	<input type="checkbox"/>	<input checked="" type="checkbox"/>	Vinyl chloride	<input checked="" type="checkbox"/>	<input type="checkbox"/>



GEORGIA ENVIRONMENTAL PROTECTION DIVISION  
HAZARDOUS SITE INVENTORY

Site Number 10732

**SITE NAME:** National Smelting and Refining  
**LOCATION:** 400 & 430 Bishop Street  
Atlanta, Fulton County, GA 30318

Latitude 33° 47' 34" N Longitude 84° 24' 07" W

ACREAGE	PARCEL NUMBER	DATE LISTED
2.31	17-0148-LL-0065	10/8/2009
0.4729	17-0148-0003-022-8	3/5/2002
1	17-0148-LL-0099	3/5/2002
2.48	17-0148-LL-040-4	3/5/2002
1.1305	17-0148-LL-007-3	3/5/2002
2.0357	17-0148-LL-008-1	3/5/2002



**LAST KNOWN PROPERTY OWNER:**

The Four Fifty Project LLC  
450 Bishop Street #A  
Atlanta, GA 30318

FGR Bishop LLC  
229 Peachtree St. Suite 600  
Atlanta, GA 30303

Norfolk Southern Railway Co.  
110 Franklin Road SE  
Roanoke, VA 24042-0028

Atlanta Forge & Foundry Co. c/o Harry Jenkins  
640 Angier Ave  
Atlanta, GA 30308

**STATUS OF CLEANUP ACTIVITIES:**

Cleanup activities are being conducted for source materials and soil. Investigations are being conducted to determine how much cleanup is necessary for groundwater.

**CLEANUP PRIORITY:** The Director has designated this site as a Class V

**GA EPD DIRECTOR'S DETERMINATION REGARDING CORRECTIVE ACTION:**

The Director has determined that this site requires corrective action.

**REGULATED SUBSTANCES RELEASED, AND THREATS TO HUMAN HEALTH AND ENVIRONMENT POSED BY THE RELEASE:**

This site has a known release of Lead in soil at levels exceeding the reportable quantity. This site has limited access. The nearest resident individual is less than 300 feet from the area affected by the release.

**REGULATED SUBSTANCES:**

Substance Name	GW	Soil	Substance Name	GW	Soil
Antimony	<input type="checkbox"/>	<input checked="" type="checkbox"/>	Aroclor 1254	<input type="checkbox"/>	<input checked="" type="checkbox"/>
Arsenic	<input type="checkbox"/>	<input checked="" type="checkbox"/>	Barium	<input type="checkbox"/>	<input checked="" type="checkbox"/>
Benzene	<input checked="" type="checkbox"/>	<input type="checkbox"/>	Benzo(a)pyrene	<input type="checkbox"/>	<input checked="" type="checkbox"/>
Cadmium	<input checked="" type="checkbox"/>	<input checked="" type="checkbox"/>	Chromium	<input type="checkbox"/>	<input checked="" type="checkbox"/>
Copper	<input type="checkbox"/>	<input checked="" type="checkbox"/>	Ethylbenzene	<input checked="" type="checkbox"/>	<input type="checkbox"/>
Lead	<input checked="" type="checkbox"/>	<input checked="" type="checkbox"/>	Manganese, tricarbonyl methylcyclopentadienyl	<input type="checkbox"/>	<input checked="" type="checkbox"/>
Mercury	<input type="checkbox"/>	<input checked="" type="checkbox"/>	Naphthalene	<input checked="" type="checkbox"/>	<input type="checkbox"/>
Nickel	<input type="checkbox"/>	<input checked="" type="checkbox"/>	Selenium	<input type="checkbox"/>	<input checked="" type="checkbox"/>
Silver	<input type="checkbox"/>	<input checked="" type="checkbox"/>	Thallium	<input type="checkbox"/>	<input checked="" type="checkbox"/>
Toluene	<input checked="" type="checkbox"/>	<input type="checkbox"/>	Xylenes	<input checked="" type="checkbox"/>	<input type="checkbox"/>
Zinc	<input type="checkbox"/>	<input checked="" type="checkbox"/>			

GEORGIA ENVIRONMENTAL PROTECTION DIVISION  
HAZARDOUS SITE INVENTORY

Site Number 10734

**SITE NAME:** C & D Technologies, Inc.  
**LOCATION:** 1835 Industrial Boulevard  
Conyers, Rockdale County, GA 30012

Latitude 33° 40' 33" N Longitude 84° 02' 49" W

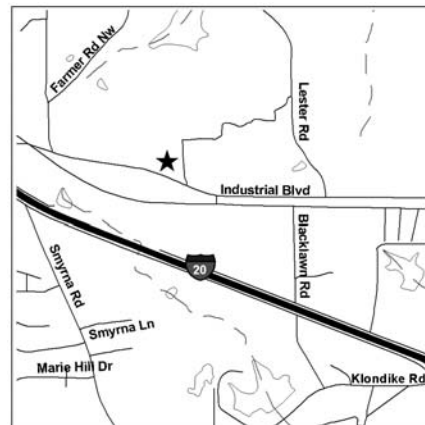
**ACREAGE** 8.27 **PARCEL NUMBER** 0220010023

**DATE LISTED**

3/27/2002

**LAST KNOWN PROPERTY OWNER:**

FMS Horizons LLC  
1801 Rockdale Industrial Blvd.  
Conyers, GA 30012



EPD received notification of a release to the following property(s), and determined on the indicated date that the property should be sublisted as part of this site.

PARCEL NAME	ACREAGE	PARCEL NUMBER	DATE LISTED
Rockdale Ind Blvd / Sigman Rd / 67 Ac	65.54	0220010024 & 0220010022	9/17/2003

**STATUS OF CLEANUP ACTIVITIES:**

Cleanup activities are being conducted for source materials and groundwater. Hazardous Site Response Act cleanup levels have been met for soil.

**CLEANUP PRIORITY:** The Director has designated this site as a Class V

**GA EPD DIRECTOR'S DETERMINATION REGARDING CORRECTIVE ACTION:**

The Director has determined that this site requires corrective action.

**REGULATED SUBSTANCES RELEASED, AND THREATS TO HUMAN HEALTH AND ENVIRONMENT POSED BY THE RELEASE:**

This site has a known release of Lead in groundwater at levels exceeding the reportable quantity. No human exposure via drinking water is suspected from this release. The nearest drinking water well is between 0.5 and 1 miles from the area affected by the release.

**REGULATED SUBSTANCES:**

Substance Name	GW	Soil	Substance Name	GW	Soil
Dichloroethylene, N.O.S.	<input checked="" type="checkbox"/>	<input type="checkbox"/>	Lead	<input checked="" type="checkbox"/>	<input type="checkbox"/>
Tetrachloroethene	<input checked="" type="checkbox"/>	<input type="checkbox"/>	Trichloroethene	<input checked="" type="checkbox"/>	<input type="checkbox"/>

**GEORGIA ENVIRONMENTAL PROTECTION DIVISION  
HAZARDOUS SITE INVENTORY**

Site Number **10736**

**SITE NAME:** Albany MGP, Former  
**LOCATION:** N. Front Street at W. Society Avenue  
Albany, Dougherty County, GA 31701

Latitude 31° 35' 11" N Longitude 84° 08' 52" W

**ACREAGE** 12 **PARCEL NUMBER** Book 7 Page 346 Map KK **DATE LISTED** 6/24/2002

**LAST KNOWN PROPERTY OWNER:**

City of Albany  
P.O. Box 447  
Albany, GA 31702



**STATUS OF CLEANUP ACTIVITIES:**

Cleanup activities are being conducted for source materials, soil, and groundwater.

**CLEANUP PRIORITY:** The Director has designated this site as a Class V

**GA EPD DIRECTOR'S DETERMINATION REGARDING CORRECTIVE ACTION:**

The Director has determined that this site requires corrective action.

**REGULATED SUBSTANCES RELEASED, AND THREATS TO HUMAN HEALTH AND ENVIRONMENT POSED BY THE RELEASE:**

This site has a known release of Beryllium in groundwater at levels exceeding the reportable quantity. No human exposure via drinking water is suspected from this release. The nearest drinking water well is less than 0.5 miles from the area affected by the release.

**REGULATED SUBSTANCES:**

Substance Name	GW	Soil	Substance Name	GW	Soil
Acenaphthene	<input checked="" type="checkbox"/>	<input checked="" type="checkbox"/>	Acenaphthylene	<input checked="" type="checkbox"/>	<input type="checkbox"/>
Anthracene	<input type="checkbox"/>	<input checked="" type="checkbox"/>	Aroclor 1260	<input type="checkbox"/>	<input checked="" type="checkbox"/>
Arsenic	<input type="checkbox"/>	<input checked="" type="checkbox"/>	Barium	<input checked="" type="checkbox"/>	<input checked="" type="checkbox"/>
Benzene	<input checked="" type="checkbox"/>	<input checked="" type="checkbox"/>	Benzo(a)anthracene	<input type="checkbox"/>	<input checked="" type="checkbox"/>
Benzo(a)pyrene	<input type="checkbox"/>	<input checked="" type="checkbox"/>	Benzo(b)fluoranthene	<input type="checkbox"/>	<input checked="" type="checkbox"/>
Benzo(ghi)perylene	<input type="checkbox"/>	<input checked="" type="checkbox"/>	Benzo(k)fluoranthene	<input type="checkbox"/>	<input checked="" type="checkbox"/>
Beryllium	<input checked="" type="checkbox"/>	<input type="checkbox"/>	Cadmium	<input checked="" type="checkbox"/>	<input type="checkbox"/>
Chromium	<input checked="" type="checkbox"/>	<input type="checkbox"/>	Chrysene	<input type="checkbox"/>	<input checked="" type="checkbox"/>
Cis-1,2-Dichloroethene	<input checked="" type="checkbox"/>	<input type="checkbox"/>	Copper	<input checked="" type="checkbox"/>	<input checked="" type="checkbox"/>
Cumene	<input checked="" type="checkbox"/>	<input type="checkbox"/>	Cyanides (soluble salts and complexes) n.o.s.	<input checked="" type="checkbox"/>	<input type="checkbox"/>
Endosulfan-II	<input type="checkbox"/>	<input checked="" type="checkbox"/>	Endrin	<input type="checkbox"/>	<input checked="" type="checkbox"/>
Ethylbenzene	<input checked="" type="checkbox"/>	<input type="checkbox"/>	Fluoranthene	<input type="checkbox"/>	<input checked="" type="checkbox"/>
Fluorene	<input checked="" type="checkbox"/>	<input checked="" type="checkbox"/>	Heptachlor epoxide	<input type="checkbox"/>	<input checked="" type="checkbox"/>
Indeno(1,2,3-cd)pyrene	<input type="checkbox"/>	<input checked="" type="checkbox"/>	Lead	<input type="checkbox"/>	<input checked="" type="checkbox"/>
Manganese, tricarbonyl methylcyclopentadienyl	<input checked="" type="checkbox"/>	<input checked="" type="checkbox"/>	Mercury	<input checked="" type="checkbox"/>	<input type="checkbox"/>
Naphthalene	<input checked="" type="checkbox"/>	<input checked="" type="checkbox"/>	Nickel	<input checked="" type="checkbox"/>	<input type="checkbox"/>
Phenanthrene	<input checked="" type="checkbox"/>	<input checked="" type="checkbox"/>	Pyrene	<input type="checkbox"/>	<input checked="" type="checkbox"/>
Silver	<input checked="" type="checkbox"/>	<input type="checkbox"/>	Styrene	<input checked="" type="checkbox"/>	<input type="checkbox"/>
Tetrachloroethene	<input checked="" type="checkbox"/>	<input type="checkbox"/>	Toluene	<input checked="" type="checkbox"/>	<input checked="" type="checkbox"/>
Trichloroethene	<input checked="" type="checkbox"/>	<input type="checkbox"/>	Vinyl chloride	<input checked="" type="checkbox"/>	<input type="checkbox"/>
Xylenes	<input checked="" type="checkbox"/>	<input type="checkbox"/>	Zinc	<input checked="" type="checkbox"/>	<input checked="" type="checkbox"/>

GEORGIA ENVIRONMENTAL PROTECTION DIVISION  
HAZARDOUS SITE INVENTORY

Site Number 10737

**SITE NAME:** Atlantic Cotton Mills  
**LOCATION:** 2486 Mailey Ave  
Macon, Bibb County, GA 31208

Latitude 32° 50' 31" N Longitude 83° 39' 25" W

ACREAGE	PARCEL NUMBER	DATE LISTED
0.37	P073-0015	5/22/2002
0.48	P073-0416	5/22/2002
0.87	P073-0417	5/22/2002
7.8	P073-0016	5/22/2002

**LAST KNOWN PROPERTY OWNER:**

Macon Water Authority, c/o Mr. Tony Rojas,  
Executive Director  
PO Box 108  
Macon, GA 31202-0108

Stephen J. Rickman (Trustee)  
PO Box 14130  
Macon, GA 31203



**STATUS OF CLEANUP ACTIVITIES:**

Cleanup activities are being conducted for source materials, soil, and groundwater.

**CLEANUP PRIORITY:** The Director has designated this site as a Class V

**GA EPD DIRECTOR'S DETERMINATION REGARDING CORRECTIVE ACTION:**

The Director has determined that this site requires corrective action.

**REGULATED SUBSTANCES RELEASED, AND THREATS TO HUMAN HEALTH AND ENVIRONMENT POSED BY THE RELEASE:**

This site has a known release of Lead in groundwater at levels exceeding the reportable quantity. No human exposure via drinking water is suspected from this release. The nearest drinking water well is between 1 and 2 miles from the area affected by the release.

This site has a known release of Arsenic in soil at levels exceeding the reportable quantity. This site has unlimited access. The nearest resident individual is less than 300 feet from the area affected by the release.

**REGULATED SUBSTANCES:**

Substance Name	GW	Soil	Substance Name	GW	Soil
1,1,1-Trichloroethane	<input type="checkbox"/>	<input checked="" type="checkbox"/>	Acetone	<input type="checkbox"/>	<input checked="" type="checkbox"/>
Arsenic	<input checked="" type="checkbox"/>	<input checked="" type="checkbox"/>	Barium	<input checked="" type="checkbox"/>	<input checked="" type="checkbox"/>
Benzene	<input checked="" type="checkbox"/>	<input checked="" type="checkbox"/>	Cadmium	<input checked="" type="checkbox"/>	<input checked="" type="checkbox"/>
Chromium	<input checked="" type="checkbox"/>	<input checked="" type="checkbox"/>	Ethylbenzene	<input checked="" type="checkbox"/>	<input type="checkbox"/>
Lead	<input checked="" type="checkbox"/>	<input type="checkbox"/>	Mercury	<input type="checkbox"/>	<input checked="" type="checkbox"/>
Naphthalene	<input type="checkbox"/>	<input checked="" type="checkbox"/>	Selenium	<input checked="" type="checkbox"/>	<input type="checkbox"/>
Tetrachloroethene	<input checked="" type="checkbox"/>	<input checked="" type="checkbox"/>	Toluene	<input checked="" type="checkbox"/>	<input checked="" type="checkbox"/>
Xylenes	<input checked="" type="checkbox"/>	<input type="checkbox"/>			

GEORGIA ENVIRONMENTAL PROTECTION DIVISION  
HAZARDOUS SITE INVENTORY

Site Number 10738

**SITE NAME:** O'Neill Manufacturing, Inc.  
**LOCATION:** 102 Anderson Street  
Rome, Floyd County, GA 30161

Latitude 34° 16' 10" N Longitude 85° 09' 20" W

**ACREAGE PARCEL NUMBER**

1.74 J13I 242  
7.35 J13I 241  
0.79 J13J 211

**DATE LISTED**

7/30/2002  
7/30/2002  
7/30/2002

**LAST KNOWN PROPERTY OWNER:**

O'Neill Manufacturing, Inc. c/o William Byington, Jr.  
711 Broad Street  
Rome, GA 30161



**STATUS OF CLEANUP ACTIVITIES:**

Hazardous Site Response Act cleanup levels have been met for source materials, soil, and groundwater.

**CLEANUP PRIORITY:** The Director has designated this site as a Class II

**GA EPD DIRECTOR'S DETERMINATION REGARDING CORRECTIVE ACTION:**

Pending

**REGULATED SUBSTANCES RELEASED, AND THREATS TO HUMAN HEALTH AND ENVIRONMENT POSED BY THE RELEASE:**

This site has a known release of Arsenic in groundwater at levels exceeding the reportable quantity. No human exposure via drinking water is suspected from this release. The nearest drinking water well is between 1 and 2 miles from the area affected by the release.

**REGULATED SUBSTANCES:**

Substance Name	GW	Soil	Substance Name	GW	Soil
Acetone	<input type="checkbox"/>	<input checked="" type="checkbox"/>	Arsenic	<input checked="" type="checkbox"/>	<input type="checkbox"/>
Barium	<input checked="" type="checkbox"/>	<input checked="" type="checkbox"/>	Benzene	<input type="checkbox"/>	<input checked="" type="checkbox"/>
bis(2-Ethylhexyl) phthalate	<input type="checkbox"/>	<input checked="" type="checkbox"/>	Butyl benzyl phthalate	<input checked="" type="checkbox"/>	<input type="checkbox"/>
Chloroethane	<input type="checkbox"/>	<input checked="" type="checkbox"/>	Chloroform	<input checked="" type="checkbox"/>	<input type="checkbox"/>
Chromium	<input checked="" type="checkbox"/>	<input checked="" type="checkbox"/>	Cumene	<input checked="" type="checkbox"/>	<input type="checkbox"/>
Dibromochloromethane	<input checked="" type="checkbox"/>	<input type="checkbox"/>	Dichlorobromomethane	<input checked="" type="checkbox"/>	<input type="checkbox"/>
Dioxin	<input type="checkbox"/>	<input checked="" type="checkbox"/>	Ethylbenzene	<input checked="" type="checkbox"/>	<input checked="" type="checkbox"/>
Lead	<input checked="" type="checkbox"/>	<input checked="" type="checkbox"/>	Mercury	<input type="checkbox"/>	<input checked="" type="checkbox"/>
Methyl chloride	<input type="checkbox"/>	<input checked="" type="checkbox"/>	Naphthalene	<input checked="" type="checkbox"/>	<input checked="" type="checkbox"/>
Pentachlorophenol	<input checked="" type="checkbox"/>	<input checked="" type="checkbox"/>	Pyrene	<input type="checkbox"/>	<input checked="" type="checkbox"/>
Selenium	<input type="checkbox"/>	<input checked="" type="checkbox"/>	Silver	<input type="checkbox"/>	<input checked="" type="checkbox"/>
Tetrachloroethene	<input type="checkbox"/>	<input checked="" type="checkbox"/>	Toluene	<input type="checkbox"/>	<input checked="" type="checkbox"/>
Trichloroethene	<input type="checkbox"/>	<input checked="" type="checkbox"/>	Xylenes	<input checked="" type="checkbox"/>	<input checked="" type="checkbox"/>

GEORGIA ENVIRONMENTAL PROTECTION DIVISION  
HAZARDOUS SITE INVENTORY

Site Number 10739

**SITE NAME:** Daniel Measurement and Control, Inc.  
**LOCATION:** 19267 Highway 301 North  
Statesboro, Bulloch County, GA 30458

Latitude 32° 29' 13" N Longitude 81° 43' 44" W

**ACREAGE PARCEL NUMBER**

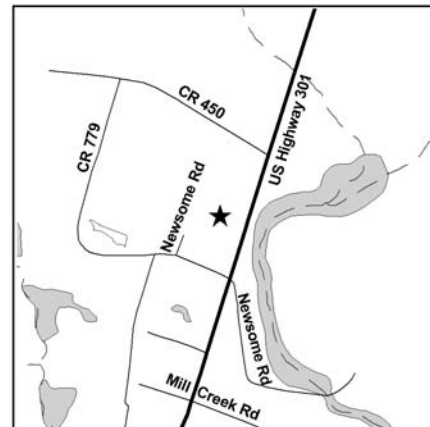
6.59 MS79000002 000  
33 MS79000001 000

**DATE LISTED**

7/31/2002  
7/31/2002

**LAST KNOWN PROPERTY OWNER:**

Brodie Meter Co LLC  
P O Box 450  
Statesboro, GA 30459



**STATUS OF CLEANUP ACTIVITIES:**

Hazardous Site Response Act cleanup levels have been met for source materials and soil. Cleanup activities are being conducted for groundwater.

**CLEANUP PRIORITY:** The Director has designated this site as a Class V

**GA EPD DIRECTOR'S DETERMINATION REGARDING CORRECTIVE ACTION:**

The Director has determined that this site requires corrective action.

**REGULATED SUBSTANCES RELEASED, AND THREATS TO HUMAN HEALTH AND ENVIRONMENT POSED BY THE RELEASE:**

This site has a known release of Benzene in groundwater at levels exceeding the reportable quantity. No human exposure via drinking water is suspected from this release. The nearest drinking water well is less than 0.5 miles from the area affected by the release.

**REGULATED SUBSTANCES:**

Substance Name	GW	Soil	Substance Name	GW	Soil
1,1,1-Trichloroethane	<input checked="" type="checkbox"/>	<input checked="" type="checkbox"/>	1,1-Dichloroethane	<input checked="" type="checkbox"/>	<input checked="" type="checkbox"/>
Acetone	<input type="checkbox"/>	<input checked="" type="checkbox"/>	Benzene	<input checked="" type="checkbox"/>	<input checked="" type="checkbox"/>
Ethylbenzene	<input checked="" type="checkbox"/>	<input checked="" type="checkbox"/>	Toluene	<input type="checkbox"/>	<input checked="" type="checkbox"/>
Trichloroethene	<input checked="" type="checkbox"/>	<input checked="" type="checkbox"/>	Xylenes	<input checked="" type="checkbox"/>	<input checked="" type="checkbox"/>

GEORGIA ENVIRONMENTAL PROTECTION DIVISION  
HAZARDOUS SITE INVENTORY

Site Number 10740

**SITE NAME:** Unitog Company Facility (Former)  
**LOCATION:** 25-C Enterprise Blvd. SW  
Atlanta, Fulton County, GA 30336

Latitude 33° 45' 18" N

Longitude 84° 33' 03" W

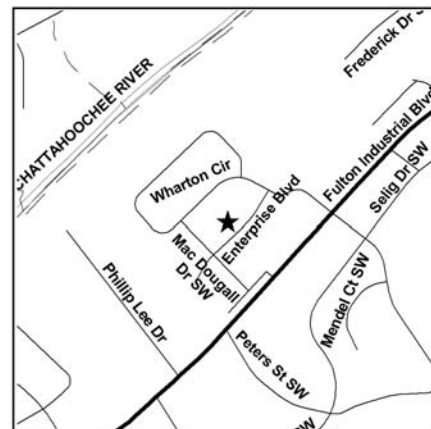
**ACREAGE** 4.56 **PARCEL NUMBER** 14F - 0084 - LL0195

**DATE LISTED**

9/19/2002

**LAST KNOWN PROPERTY OWNER:**

Selig Enterprises, Inc.  
1100 Spring Street, NW, Suite 550  
Atlanta, GA 30309



**STATUS OF CLEANUP ACTIVITIES:**

Cleanup activities are being conducted for source materials, soil, and groundwater.

**CLEANUP PRIORITY:** The Director has designated this site as a Class V

**GA EPD DIRECTOR'S DETERMINATION REGARDING CORRECTIVE ACTION:**

The Director has determined that this site requires corrective action.

**REGULATED SUBSTANCES RELEASED, AND THREATS TO HUMAN HEALTH AND ENVIRONMENT POSED BY THE RELEASE:**

This site has a known release of Vinyl chloride in groundwater at levels exceeding the reportable quantity. No human exposure via drinking water is suspected from this release. The nearest drinking water well is between 2 and 3 miles from the area affected by the release.

**REGULATED SUBSTANCES:**

Substance Name	GW	Soil	Substance Name	GW	Soil
Acetone	<input checked="" type="checkbox"/>	<input checked="" type="checkbox"/>	Benzene	<input checked="" type="checkbox"/>	<input type="checkbox"/>
Carbon disulfide	<input type="checkbox"/>	<input checked="" type="checkbox"/>	Chlorobenzene	<input type="checkbox"/>	<input checked="" type="checkbox"/>
Chloroform	<input checked="" type="checkbox"/>	<input type="checkbox"/>	Cis-1,2-Dichloroethene	<input checked="" type="checkbox"/>	<input checked="" type="checkbox"/>
Dichloromethane	<input checked="" type="checkbox"/>	<input checked="" type="checkbox"/>	Tetrachloroethene	<input checked="" type="checkbox"/>	<input checked="" type="checkbox"/>
Toluene	<input checked="" type="checkbox"/>	<input checked="" type="checkbox"/>	Trichloroethene	<input checked="" type="checkbox"/>	<input checked="" type="checkbox"/>
Vinyl chloride	<input checked="" type="checkbox"/>	<input type="checkbox"/>	Xylenes	<input checked="" type="checkbox"/>	<input checked="" type="checkbox"/>

GEORGIA ENVIRONMENTAL PROTECTION DIVISION  
HAZARDOUS SITE INVENTORY

Site Number 10741

**SITE NAME:** Chem-Am  
**LOCATION:** 3562 Hogansville Road (Highway 29)  
LaGrange, Troup County, GA 30241

Latitude 33° 03' 36" N Longitude 84° 58' 26" W

**ACREAGE** 1.53 **PARCEL NUMBER** 039-2A-000-031

**DATE LISTED**

9/23/2002

**LAST KNOWN PROPERTY OWNER:**

Wyatt Robert E.  
417 Ashford Cir  
LaGrange, GA 30240



**STATUS OF CLEANUP ACTIVITIES:**

Identified responsible parties are unable or unwilling to conduct the required investigation and/or cleanup under the Hazardous Site Response Act for source materials, soil, and groundwater. EPD may perform these actions using state funding from the Hazardous Waste Trust Fund and may lien the property or pursue cost recovery.

**CLEANUP PRIORITY:** The Director has designated this site as a Class I

**GA EPD DIRECTOR'S DETERMINATION REGARDING CORRECTIVE ACTION:**

The Director has determined that this site requires corrective action.

**REGULATED SUBSTANCES RELEASED, AND THREATS TO HUMAN HEALTH AND ENVIRONMENT POSED BY THE RELEASE:**

This site has a known release of Tetrachloroethene in groundwater at levels exceeding the reportable quantity. This release has resulted in known human exposure greater than or equal to the MCL for Tetrachloroethene.

This site has a known release of Tetrachloroethene in soil at levels exceeding the reportable quantity. This site has unlimited access. The nearest resident individual is between 301 and 1000 feet from the area affected by the release.

**REGULATED SUBSTANCES:**

Substance Name	GW	Soil	Substance Name	GW	Soil
1,1-Dichloroethane	✓	✓	1,2-Dichloroethane	✓	✓
Acetone	✓	✓	Benzene	✓	✓
Carbon tetrachloride	✓	✓	Chloroethane	✓	✓
Chloroform	✓	✓	Ethylbenzene	✓	✓
Methyl chloride	✓	✓	Methyl ethyl ketone	✓	✓
Methyl isobutyl ketone	✓	✓	Styrene	✓	✓
Tetrachloroethene	✓	✓	Toluene	✓	✓
Trichloroethene	✓	✓	Xylenes	✓	✓



GEORGIA ENVIRONMENTAL PROTECTION DIVISION  
HAZARDOUS SITE INVENTORY

Site Number 10742

**SITE NAME:** GA DOT Jesup District Office Complex  
**LOCATION:** 204 North Highway 301  
Jesup, Wayne County, GA 31546

Latitude 31° 35' 42" N Longitude 81° 52' 04" W

**ACREAGE** 55.13  
**PARCEL NUMBER** 112-6

**DATE LISTED**  
10/10/2002

**LAST KNOWN PROPERTY OWNER:**

Wayne State Prison  
P.O. Box 219  
Odum, GA 31555



**STATUS OF CLEANUP ACTIVITIES:**

Cleanup activities are being conducted for source materials, soil, and groundwater.

**CLEANUP PRIORITY:** The Director has designated this site as a Class V

**GA EPD DIRECTOR'S DETERMINATION REGARDING CORRECTIVE ACTION:**

The Director has determined that this site requires corrective action.

**REGULATED SUBSTANCES RELEASED, AND THREATS TO HUMAN HEALTH AND ENVIRONMENT POSED BY THE RELEASE:**

This site has a known release of 1,1,2-Trichloroethane in groundwater at levels exceeding the reportable quantity. No human exposure via drinking water is suspected from this release. The nearest drinking water well is less than 0.5 miles from the area affected by the release.

This site has a known release of 1,1,1-Trichloroethane in soil at levels exceeding the reportable quantity. This site has unlimited access. The nearest resident individual is less than 300 feet from the area affected by the release.

**REGULATED SUBSTANCES:**

Substance Name	GW	Soil	Substance Name	GW	Soil
1,1,1-Trichloroethane	<input checked="" type="checkbox"/>	<input checked="" type="checkbox"/>	1,1,2-Trichloroethane	<input checked="" type="checkbox"/>	<input type="checkbox"/>
1,1-Dichloroethane	<input checked="" type="checkbox"/>	<input type="checkbox"/>	1,1-Dichloroethene	<input checked="" type="checkbox"/>	<input type="checkbox"/>
Acetone	<input checked="" type="checkbox"/>	<input type="checkbox"/>	Carbon tetrachloride	<input checked="" type="checkbox"/>	<input type="checkbox"/>
Chloroform	<input checked="" type="checkbox"/>	<input type="checkbox"/>	Cis-1,2-Dichloroethene	<input checked="" type="checkbox"/>	<input type="checkbox"/>
Dichlorobromomethane	<input checked="" type="checkbox"/>	<input type="checkbox"/>	Methyl ethyl ketone	<input checked="" type="checkbox"/>	<input type="checkbox"/>
Trichloroethene	<input checked="" type="checkbox"/>	<input type="checkbox"/>			

GEORGIA ENVIRONMENTAL PROTECTION DIVISION  
HAZARDOUS SITE INVENTORY

Site Number 10744

**SITE NAME:** Klemic Property / Augusta Ordnance Depot (Former)  
**LOCATION:** 1775 Essie McIntyre Blvd. (Government Road)  
Augusta, Richmond County, GA 30904-6007

Latitude 33° 27' 36" N Longitude 82° 00' 07" W

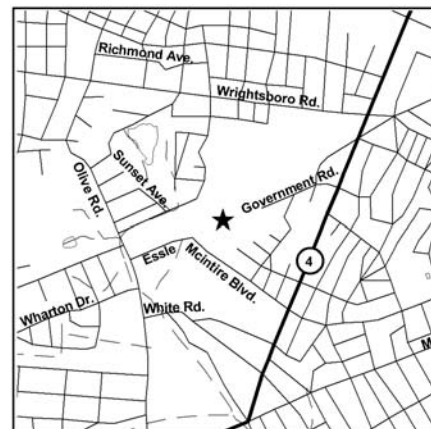
**ACREAGE** 14.16 **PARCEL NUMBER** 058-1-143-01

**DATE LISTED**

10/3/2002

**LAST KNOWN PROPERTY OWNER:**

Mr. James Klemic  
P. O. Box 1097  
Charlottesville, VA 22902



**STATUS OF CLEANUP ACTIVITIES:**

Investigations are being conducted to determine how much cleanup is necessary for source materials, soil, and groundwater.

**CLEANUP PRIORITY:** The Director has designated this site as a Class II

**GA EPD DIRECTOR'S DETERMINATION REGARDING CORRECTIVE ACTION:**

Pending

**REGULATED SUBSTANCES RELEASED, AND THREATS TO HUMAN HEALTH AND ENVIRONMENT POSED BY THE RELEASE:**

This site has a known release of Lead in groundwater at levels exceeding the reportable quantity. No human exposure via drinking water is suspected from this release. The nearest drinking water well is between 2 and 3 miles from the area affected by the release.

This site has a known release of Lead in soil at levels exceeding the reportable quantity. This site has limited access. The nearest resident individual is less than 300 feet from the area affected by the release.

**REGULATED SUBSTANCES:**

Substance Name	GW	Soil	Substance Name	GW	Soil
Barium	<input checked="" type="checkbox"/>	<input checked="" type="checkbox"/>	Benzene	<input checked="" type="checkbox"/>	<input type="checkbox"/>
Cadmium	<input checked="" type="checkbox"/>	<input type="checkbox"/>	Chromium	<input checked="" type="checkbox"/>	<input checked="" type="checkbox"/>
Lead	<input checked="" type="checkbox"/>	<input checked="" type="checkbox"/>	Mercury	<input checked="" type="checkbox"/>	<input type="checkbox"/>
Trichloroethene	<input checked="" type="checkbox"/>	<input type="checkbox"/>			

GEORGIA ENVIRONMENTAL PROTECTION DIVISION  
HAZARDOUS SITE INVENTORY

Site Number 10747

**SITE NAME:** Simmons Plating Works  
**LOCATION:** 409 and 395 Whitehall Street, S.W.  
Atlanta, Fulton County, GA 30303

Latitude 33° 44' 43" N Longitude 84° 24' 04" W

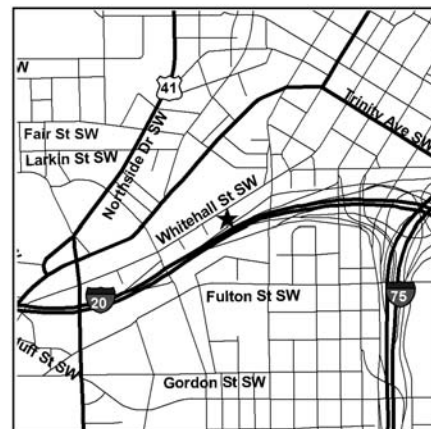
**ACREAGE** **PARCEL NUMBER**  
0.6479 14-0085-0002-034-6  
0.6887 14-0085-0002-018-9

**DATE LISTED**  
11/7/2002  
11/7/2002

**LAST KNOWN PROPERTY OWNER:**

395 Whitehall, LLC  
1485 Bayshore Boulevard, Suite 374  
San Francisco, CA 94124

409 Whitehall, LLC  
1485 Bayshore Boulevard, Suite 374  
San Francisco, CA 94124



**STATUS OF CLEANUP ACTIVITIES:**

Hazardous Site Response Act cleanup levels have been met for source materials. Identified responsible parties are unable or unwilling to conduct the required investigation and/or cleanup under the Hazardous Site Response Act for soil and groundwater. EPD may perform these actions using state funding from the Hazardous Waste Trust Fund and may lien the property or pursue cost recovery.

**CLEANUP PRIORITY:** The Director has designated this site as a Class II

**GA EPD DIRECTOR'S DETERMINATION REGARDING CORRECTIVE ACTION:**

Pending

**REGULATED SUBSTANCES RELEASED, AND THREATS TO HUMAN HEALTH AND ENVIRONMENT POSED BY THE RELEASE:**

This site has a known release of Chromium in soil at levels exceeding the reportable quantity. This site has unlimited access. The nearest resident individual is less than 300 feet from the area affected by the release.

**REGULATED SUBSTANCES:**

Substance Name	GW	Soil	Substance Name	GW	Soil
Chromium	<input checked="" type="checkbox"/>	<input checked="" type="checkbox"/>	Cyanides (soluble salts and complexes) n.o.s.	<input type="checkbox"/>	<input checked="" type="checkbox"/>
Lead	<input type="checkbox"/>	<input checked="" type="checkbox"/>	Nickel	<input type="checkbox"/>	<input checked="" type="checkbox"/>
Zinc	<input type="checkbox"/>	<input checked="" type="checkbox"/>			

GEORGIA ENVIRONMENTAL PROTECTION DIVISION  
HAZARDOUS SITE INVENTORY

Site Number 10748

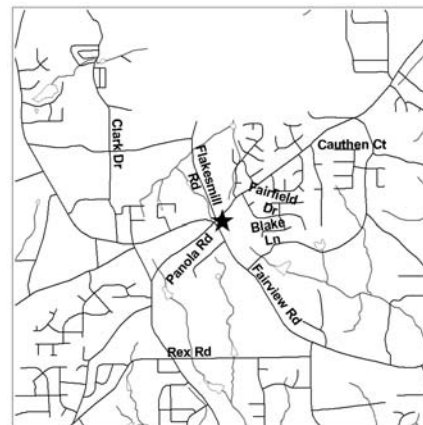
**SITE NAME:** Shakerag Cleaners  
**LOCATION:** 1781 Panola Road  
Ellenwood, Henry County, GA 30294

Latitude 33° 37' 15" N Longitude 84° 14' 06" W

**ACREAGE** 0.56 **PARCEL NUMBER** 044-01064000 **DATE LISTED** 11/14/2002

**LAST KNOWN PROPERTY OWNER:**

Leroy Finch  
4015 Bouldercrest Road  
Ellenwood, GA 30294



EPD received notification of a release to the following property(s), and determined on the indicated date that the property should be sublisted as part of this site.

PARCEL NAME	ACREAGE	PARCEL NUMBER	DATE LISTED
Unimproved Fairview Site	3.62	044-01064011	9/7/2004

**STATUS OF CLEANUP ACTIVITIES:**

Identified responsible parties are unable or unwilling to conduct the required investigation and/or cleanup under the Hazardous Site Response Act for source materials, soil, and groundwater. EPD may perform these actions using state funding from the Hazardous Waste Trust Fund and may lien the property or pursue cost recovery.

**CLEANUP PRIORITY:** The Director has designated this site as a Class II

**GA EPD DIRECTOR'S DETERMINATION REGARDING CORRECTIVE ACTION:**

Pending

**REGULATED SUBSTANCES RELEASED, AND THREATS TO HUMAN HEALTH AND ENVIRONMENT POSED BY THE RELEASE:**

This site has a known release of Tetrachloroethene in groundwater at levels exceeding the reportable quantity. No human exposure via drinking water is suspected from this release. The nearest drinking water well is less than 0.5 miles from the area affected by the release.

**REGULATED SUBSTANCES:**

Substance Name	GW	Soil	Substance Name	GW	Soil
Tetrachloroethene	<input checked="" type="checkbox"/>	<input checked="" type="checkbox"/>			

GEORGIA ENVIRONMENTAL PROTECTION DIVISION  
HAZARDOUS SITE INVENTORY

Site Number 10749

**SITE NAME:** Walton County Landfill  
**LOCATION:** SR 11 / Roscoe Davis Road  
Monroe, Walton County, GA 30655

Latitude 33° 50' 06" N Longitude 83° 45' 00" W

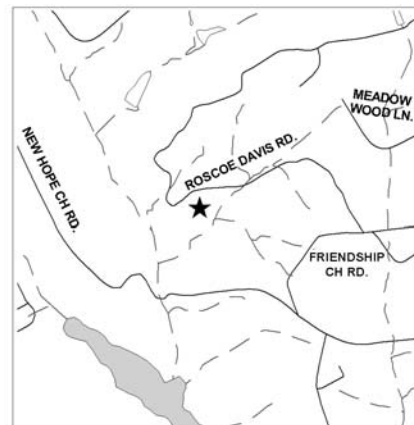
ACREAGE	PARCEL NUMBER	DATE LISTED
3	C0870 - 008 - B00	12/4/2002
6.41	C0870 - 008 - A00	12/4/2002
42.07	C0870 - 008 - 000	12/4/2002

**LAST KNOWN PROPERTY OWNER:**

Hugh Glidewell  
565 Huntwock Place  
Roswell, GA 30075

Richard Pataky  
1217 Roscoe Road  
Monroe, Georgia 30656

Doug Cheek  
PO Box 10  
Homer, GA 30547



EPD received notification of a release to the following property(s), and determined on the indicated date that the property should be sublisted as part of this site.

PARCEL NAME	ACREAGE	PARCEL NUMBER	DATE LISTED
Roscoe Davis Rd Motorcross Property	14.94	C0870 - 009 - 000	12/4/2002

**STATUS OF CLEANUP ACTIVITIES:**

Although directed to by EPD, identified responsible parties are not currently performing the required investigation and/or cleanup under the Hazardous Site Response Act for source materials and groundwater. Enforcement is pending.

**CLEANUP PRIORITY:** The Director has designated this site as a Class II

**GA EPD DIRECTOR'S DETERMINATION REGARDING CORRECTIVE ACTION:**

Pending

**REGULATED SUBSTANCES RELEASED, AND THREATS TO HUMAN HEALTH AND ENVIRONMENT POSED BY THE RELEASE:**

This site has a known release of Vinyl chloride in groundwater at levels exceeding the reportable quantity. No human exposure via drinking water is suspected from this release. The nearest drinking water well is less than 0.5 miles from the area affected by the release.

**REGULATED SUBSTANCES:**

Substance Name	GW	Soil	Substance Name	GW	Soil
1,2-Dichloropropane	<input checked="" type="checkbox"/>	<input type="checkbox"/>	Benzene	<input checked="" type="checkbox"/>	<input type="checkbox"/>
Cis-1,2-Dichloroethene	<input checked="" type="checkbox"/>	<input type="checkbox"/>	Dichlorodifluoromethane	<input checked="" type="checkbox"/>	<input type="checkbox"/>
Dichloromethane	<input checked="" type="checkbox"/>	<input type="checkbox"/>	Methyl chloride	<input checked="" type="checkbox"/>	<input type="checkbox"/>
Tetrachloroethene	<input checked="" type="checkbox"/>	<input type="checkbox"/>	Trichloroethene	<input checked="" type="checkbox"/>	<input type="checkbox"/>
Trichlorofluoromethane	<input checked="" type="checkbox"/>	<input type="checkbox"/>	Vinyl chloride	<input checked="" type="checkbox"/>	<input type="checkbox"/>
Xylenes	<input checked="" type="checkbox"/>	<input type="checkbox"/>			

GEORGIA ENVIRONMENTAL PROTECTION DIVISION  
HAZARDOUS SITE INVENTORY

Site Number 10750

**SITE NAME:** Vienna Street Dump  
**LOCATION:** Vienna Street  
Fort Valley, Peach County, GA 31030

Latitude 32° 33' 36" N Longitude 83° 52' 26" W

**ACREAGE** 30.5 **PARCEL NUMBER** F08A 079 **DATE LISTED** 1/7/2003

**LAST KNOWN PROPERTY OWNER:**

City of Fort Valley  
P. O. Box 956  
Fort Valley, GA 31030



**STATUS OF CLEANUP ACTIVITIES:**

Although directed to by EPD, identified responsible parties are not currently performing the required investigation and/or cleanup under the Hazardous Site Response Act for source materials and groundwater. Enforcement is pending.

**CLEANUP PRIORITY:** The Director has designated this site as a Class II

**GA EPD DIRECTOR'S DETERMINATION REGARDING CORRECTIVE ACTION:**

Pending

**REGULATED SUBSTANCES RELEASED, AND THREATS TO HUMAN HEALTH AND ENVIRONMENT POSED BY THE RELEASE:**

This site has a known release of Arsenic in groundwater at levels exceeding the reportable quantity. No human exposure via drinking water is suspected from this release. The nearest drinking water well is between 1 and 2 miles from the area affected by the release.

This site has a known release of Arsenic in soil at levels exceeding the reportable quantity. This site has unlimited access. The nearest resident individual is less than 300 feet from the area affected by the release.

**REGULATED SUBSTANCES:**

Substance Name	GW	Soil	Substance Name	GW	Soil
Aldrin	<input type="checkbox"/>	<input checked="" type="checkbox"/>	alpha-Benzehexachloride	<input type="checkbox"/>	<input checked="" type="checkbox"/>
Arsenic	<input checked="" type="checkbox"/>	<input checked="" type="checkbox"/>	beta-Benzehexachloride	<input type="checkbox"/>	<input checked="" type="checkbox"/>
Chlordane	<input type="checkbox"/>	<input checked="" type="checkbox"/>	DDD	<input type="checkbox"/>	<input checked="" type="checkbox"/>
DDE	<input type="checkbox"/>	<input checked="" type="checkbox"/>	DDT	<input type="checkbox"/>	<input checked="" type="checkbox"/>
Dieldrin	<input type="checkbox"/>	<input checked="" type="checkbox"/>	Endrin	<input type="checkbox"/>	<input checked="" type="checkbox"/>
Endrin aldehyde	<input type="checkbox"/>	<input checked="" type="checkbox"/>	Heptachlor	<input type="checkbox"/>	<input checked="" type="checkbox"/>
Heptachlor epoxide	<input type="checkbox"/>	<input checked="" type="checkbox"/>	Lead	<input type="checkbox"/>	<input checked="" type="checkbox"/>
Lindane	<input type="checkbox"/>	<input checked="" type="checkbox"/>	Vanadium sulfate	<input type="checkbox"/>	<input checked="" type="checkbox"/>
Zinc	<input type="checkbox"/>	<input checked="" type="checkbox"/>			

GEORGIA ENVIRONMENTAL PROTECTION DIVISION  
HAZARDOUS SITE INVENTORY

Site Number 10751

**SITE NAME:** Lanier County-Studstill Road MSWLF  
**LOCATION:** Studstill Road  
Lakeland, Lanier County, GA 31635

Latitude 31° 04' 01" N

Longitude 83° 04' 41" W

**ACREAGE** **PARCEL NUMBER**

21.39 020 0005B

**DATE LISTED**

1/10/2003

**LAST KNOWN PROPERTY OWNER:**

Lanier County Board of Commissioners  
56 West Main St., Suite 9  
Lakeland, GA 31635



**STATUS OF CLEANUP ACTIVITIES:**

Cleanup activities are being conducted for source materials and groundwater.

**CLEANUP PRIORITY:** The Director has designated this site as a Class IV

**GA EPD DIRECTOR'S DETERMINATION REGARDING CORRECTIVE ACTION:**

The Director has determined that this site requires corrective action.

**REGULATED SUBSTANCES RELEASED, AND THREATS TO HUMAN HEALTH AND ENVIRONMENT POSED BY THE RELEASE:**

This site has a known release of Benzene in groundwater at levels exceeding the reportable quantity. No human exposure via drinking water is suspected from this release. The nearest drinking water well is between 0.5 and 1 miles from the area affected by the release.

**REGULATED SUBSTANCES:**

Substance Name	GW	Soil	Substance Name	GW	Soil
Arsenic	<input checked="" type="checkbox"/>	<input type="checkbox"/>	Barium	<input checked="" type="checkbox"/>	<input type="checkbox"/>
Benzene	<input checked="" type="checkbox"/>	<input type="checkbox"/>	Cadmium	<input checked="" type="checkbox"/>	<input type="checkbox"/>
Chlorobenzene	<input checked="" type="checkbox"/>	<input type="checkbox"/>	Chloroethane	<input checked="" type="checkbox"/>	<input type="checkbox"/>
Chloroform	<input checked="" type="checkbox"/>	<input type="checkbox"/>	Cis-1,2-Dichloroethene	<input checked="" type="checkbox"/>	<input type="checkbox"/>
Lead	<input checked="" type="checkbox"/>	<input type="checkbox"/>	Toluene	<input checked="" type="checkbox"/>	<input type="checkbox"/>
Vinyl chloride	<input checked="" type="checkbox"/>	<input type="checkbox"/>			

GEORGIA ENVIRONMENTAL PROTECTION DIVISION  
HAZARDOUS SITE INVENTORY

Site Number 10752

**SITE NAME:** Jeff Davis - CR 20 MSWLF  
**LOCATION:** Nina Gay Rd  
Hazlehurst, Jeff Davis County, GA 31539

Latitude 31° 51' 38" N Longitude 82° 41' 13" W

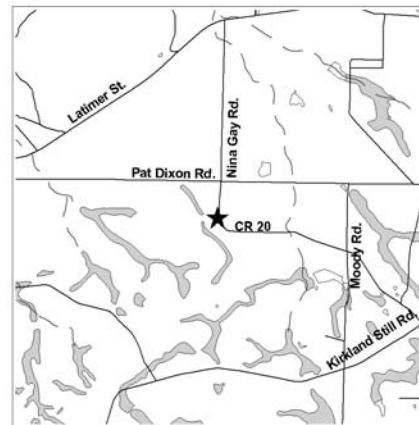
**ACREAGE** 153.17 **PARCEL NUMBER** 0032017

**DATE LISTED**

1/10/2003

**LAST KNOWN PROPERTY OWNER:**

Jeff Davis County Landfill  
P.O. Box 602  
Hazlehurst, GA 31539



**STATUS OF CLEANUP ACTIVITIES:**

Cleanup activities are being conducted for source materials and groundwater.

**CLEANUP PRIORITY:** The Director has designated this site as a Class IV

**GA EPD DIRECTOR'S DETERMINATION REGARDING CORRECTIVE ACTION:**

The Director has determined that this site requires corrective action.

**REGULATED SUBSTANCES RELEASED, AND THREATS TO HUMAN HEALTH AND ENVIRONMENT POSED BY THE RELEASE:**

This site has a known release of Vinyl chloride in groundwater at levels exceeding the reportable quantity. No human exposure via drinking water is suspected from this release. The nearest drinking water well is between 0.5 and 1 miles from the area affected by the release.

**REGULATED SUBSTANCES:**

Substance Name	GW	Soil	Substance Name	GW	Soil
Barium	<input checked="" type="checkbox"/>	<input type="checkbox"/>	Lead	<input checked="" type="checkbox"/>	<input type="checkbox"/>
Vinyl chloride	<input checked="" type="checkbox"/>	<input type="checkbox"/>			



GEORGIA ENVIRONMENTAL PROTECTION DIVISION  
HAZARDOUS SITE INVENTORY

Site Number 10756

**SITE NAME:** Danfoss Maneurop Ltd.  
**LOCATION:** 1775-G MacLeod Drive  
Lawrenceville, Gwinnett County, GA 30043

Latitude 33° 57' 54" N Longitude 84° 3' 44" W

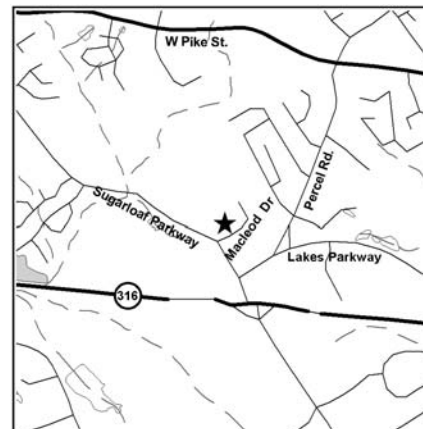
**ACREAGE** 10.02 **PARCEL NUMBER** 7044-211

**DATE LISTED**

3/11/2003

**LAST KNOWN PROPERTY OWNER:**

Gwinnett Industries Inc.  
P. O. Box 29369  
Atlanta, GA 30359



**STATUS OF CLEANUP ACTIVITIES:**

Cleanup activities are being conducted for source materials, soil, and groundwater.

**CLEANUP PRIORITY:** The Director has designated this site as a Class II

**GA EPD DIRECTOR'S DETERMINATION REGARDING CORRECTIVE ACTION:**

Pending

**REGULATED SUBSTANCES RELEASED, AND THREATS TO HUMAN HEALTH AND ENVIRONMENT POSED BY THE RELEASE:**

This site has a known release of 1,1-Dichloroethene in groundwater at levels exceeding the reportable quantity. No human exposure via drinking water is suspected from this release. The nearest drinking water well is less than 0.5 miles from the area affected by the release.

**REGULATED SUBSTANCES:**

Substance Name	GW	Soil	Substance Name	GW	Soil
1,1,1-Trichloroethane	<input checked="" type="checkbox"/>	<input type="checkbox"/>	1,1-Dichloroethene	<input checked="" type="checkbox"/>	<input type="checkbox"/>
Benzene	<input checked="" type="checkbox"/>	<input type="checkbox"/>	Methyl ethyl ketone	<input type="checkbox"/>	<input checked="" type="checkbox"/>
Toluene	<input checked="" type="checkbox"/>	<input type="checkbox"/>	Trichloroethene	<input checked="" type="checkbox"/>	<input type="checkbox"/>

GEORGIA ENVIRONMENTAL PROTECTION DIVISION  
HAZARDOUS SITE INVENTORY

Site Number 10758

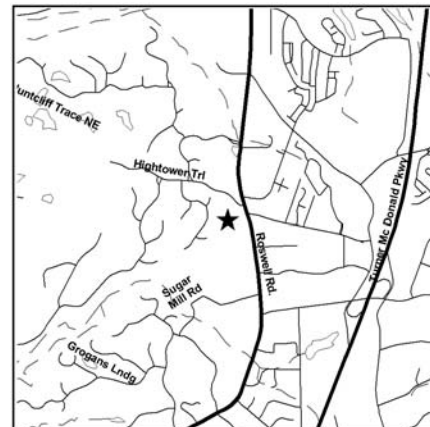
**SITE NAME:** Huntridge Shopping Center  
**LOCATION:** 8540 Roswell Road  
Atlanta, Fulton County, GA 30350

Latitude 33° 59' 12" N Longitude 84° 21' 05" W

**ACREAGE** 2.05 **PARCEL NUMBER** 17 0026 LL0682 **DATE LISTED** 3/19/2003

**LAST KNOWN PROPERTY OWNER:**

Alray, Inc.  
2470 Windy Hill Road Suite 268  
Marietta, GA 30067



EPD received notification of a release to the following property(s), and determined on the indicated date that the property should be sublisted as part of this site.

PARCEL NAME	ACREAGE	PARCEL NUMBER	DATE LISTED
Sunrise Huntcliff Assisted Living Facility	6.49	17 0026 LL0773	3/27/2003

**STATUS OF CLEANUP ACTIVITIES:**

Although directed to by EPD, identified responsible parties are not currently performing the required investigation and/or cleanup under the Hazardous Site Response Act for source materials, soil, and groundwater. Enforcement is pending.

**CLEANUP PRIORITY:** The Director has designated this site as a Class II

**GA EPD DIRECTOR'S DETERMINATION REGARDING CORRECTIVE ACTION:**

Pending

**REGULATED SUBSTANCES RELEASED, AND THREATS TO HUMAN HEALTH AND ENVIRONMENT POSED BY THE RELEASE:**

This site has a known release of Vinyl chloride in groundwater at levels exceeding the reportable quantity. No human exposure via drinking water is suspected from this release. The nearest drinking water well is between 1 and 2 miles from the area affected by the release.

**REGULATED SUBSTANCES:**

Substance Name	GW	Soil	Substance Name	GW	Soil
Cis-1,2-Dichloroethene	<input checked="" type="checkbox"/>	<input type="checkbox"/>	Trichloroethene	<input checked="" type="checkbox"/>	<input type="checkbox"/>
Vinyl chloride	<input checked="" type="checkbox"/>	<input checked="" type="checkbox"/>			

GEORGIA ENVIRONMENTAL PROTECTION DIVISION  
HAZARDOUS SITE INVENTORY

Site Number 10760

**SITE NAME:** Vantran Electric  
**LOCATION:** 1600 Highway 17 South  
Louisville, Jefferson County, GA 30434

Latitude 32° 59' 29" N Longitude 82° 23' 08" W

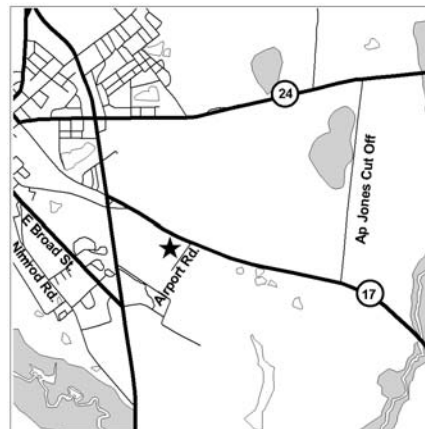
**ACREAGE** 11.36 **PARCEL NUMBER** 0091 055

**DATE LISTED**

4/2/2003

**LAST KNOWN PROPERTY OWNER:**

Vantran Electric Co. Inc.  
Post Office Box 20128  
Waco, TX 76702



**STATUS OF CLEANUP ACTIVITIES:**

Identified responsible parties are unable or unwilling to conduct the required investigation and/or cleanup under the Hazardous Site Response Act for source materials, soil, and groundwater. EPD may perform these actions using state funding from the Hazardous Waste Trust Fund and may lien the property or pursue cost recovery.

**CLEANUP PRIORITY:** The Director has designated this site as a Class I

**GA EPD DIRECTOR'S DETERMINATION REGARDING CORRECTIVE ACTION:**

The Director has determined that this site requires corrective action.

**REGULATED SUBSTANCES RELEASED, AND THREATS TO HUMAN HEALTH AND ENVIRONMENT POSED BY THE RELEASE:**

This site has a known release of Aroclor 1260 in soil at levels exceeding the reportable quantity. This site has unlimited access. The nearest resident individual is between 1001 and 3000 feet from the area affected by the release.

**REGULATED SUBSTANCES:**

Substance Name	GW	Soil	Substance Name	GW	Soil
1,2,4-Trichlorobenzene	<input type="checkbox"/>	<input checked="" type="checkbox"/>	Aroclor 1260	<input checked="" type="checkbox"/>	<input checked="" type="checkbox"/>
Naphthalene	<input type="checkbox"/>	<input checked="" type="checkbox"/>	PCBs	<input type="checkbox"/>	<input checked="" type="checkbox"/>
p-Dichlorobenzene	<input type="checkbox"/>	<input checked="" type="checkbox"/>	Toluene	<input type="checkbox"/>	<input checked="" type="checkbox"/>

**GEORGIA ENVIRONMENTAL PROTECTION DIVISION  
HAZARDOUS SITE INVENTORY**

Site Number **10765**

**SITE NAME:** Manchester Tank Company  
**LOCATION:** 811 West Avenue  
Cedartown, Polk County, GA 30125

Latitude 34° 00' 43" N Longitude 85° 16' 37" W

**ACREAGE** 23 **PARCEL NUMBER** 024-014 **DATE LISTED** 5/15/2003

**LAST KNOWN PROPERTY OWNER:**

Trinity Industries Inc. / Attn: Dennis Lencioni  
2525 Stemmons Freeway  
Dallas, TX 75207



EPD received notification of a release to the following property(s), and determined on the indicated date that the property should be sublisted as part of this site.

PARCEL NAME	ACREAGE	PARCEL NUMBER	DATE LISTED
475 Sixth St. - formerly HSI 10868	24.1	024-017	5/12/2011
807 West Ave. - formerly HSI 10868	6.91	024-016	5/12/2011

**STATUS OF CLEANUP ACTIVITIES:**

Hazardous Site Response Act cleanup levels have been met for source materials and soil. Cleanup activities are being conducted for groundwater.

**CLEANUP PRIORITY:** The Director has designated this site as a Class V

**GA EPD DIRECTOR'S DETERMINATION REGARDING CORRECTIVE ACTION:**

The Director has determined that this site requires corrective action.

**REGULATED SUBSTANCES RELEASED, AND THREATS TO HUMAN HEALTH AND ENVIRONMENT POSED BY THE RELEASE:**

This site has a known release of Vinyl chloride in groundwater at levels exceeding the reportable quantity. No human exposure via drinking water is suspected from this release. The nearest drinking water well is between 1 and 2 miles from the area affected by the release.

**REGULATED SUBSTANCES:**

Substance Name	GW	Soil	Substance Name	GW	Soil
1,1,1-Trichloroethane	<input checked="" type="checkbox"/>	<input checked="" type="checkbox"/>	1,1,2-Trichloroethane	<input checked="" type="checkbox"/>	<input type="checkbox"/>
1,1-Dichloroethane	<input checked="" type="checkbox"/>	<input checked="" type="checkbox"/>	1,1-Dichloroethene	<input checked="" type="checkbox"/>	<input type="checkbox"/>
1,2-Dichloroethane	<input checked="" type="checkbox"/>	<input type="checkbox"/>	Acetone	<input type="checkbox"/>	<input checked="" type="checkbox"/>
Arsenic	<input checked="" type="checkbox"/>	<input checked="" type="checkbox"/>	Barium	<input checked="" type="checkbox"/>	<input checked="" type="checkbox"/>
Cadmium	<input checked="" type="checkbox"/>	<input checked="" type="checkbox"/>	Chloroform	<input checked="" type="checkbox"/>	<input type="checkbox"/>
Cis-1,2-Dichloroethene	<input checked="" type="checkbox"/>	<input checked="" type="checkbox"/>	Cumene	<input checked="" type="checkbox"/>	<input type="checkbox"/>
Ethylbenzene	<input checked="" type="checkbox"/>	<input checked="" type="checkbox"/>	Mercury	<input checked="" type="checkbox"/>	<input type="checkbox"/>
Tetrachloroethene	<input checked="" type="checkbox"/>	<input checked="" type="checkbox"/>	Toluene	<input checked="" type="checkbox"/>	<input checked="" type="checkbox"/>
trans-1,2-Dichloroethene	<input checked="" type="checkbox"/>	<input type="checkbox"/>	Trichloroethene	<input checked="" type="checkbox"/>	<input checked="" type="checkbox"/>
Vinyl chloride	<input checked="" type="checkbox"/>	<input type="checkbox"/>	Xylenes	<input checked="" type="checkbox"/>	<input checked="" type="checkbox"/>

GEORGIA ENVIRONMENTAL PROTECTION DIVISION  
HAZARDOUS SITE INVENTORY

Site Number 10766

**SITE NAME:** Ram Leather Care  
**LOCATION:** 968 Klondike Court  
Conyers, Rockdale County, GA 30094

Latitude 33° 39' 57" N Longitude 84° 02' 13" W

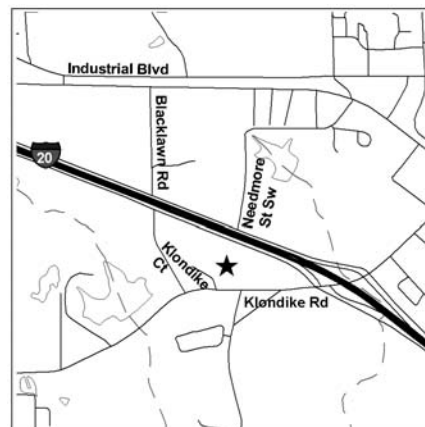
**ACREAGE** 0.38 **PARCEL NUMBER** 0430020024

**DATE LISTED**

6/23/2003

**LAST KNOWN PROPERTY OWNER:**

Klondike Court, LLC  
1341 Murdock Road  
Marietta, GA 30062-5548



EPD received notification of a release to the following property(s), and determined on the indicated date that the property should be sublisted as part of this site.

PARCEL NAME	ACREAGE	PARCEL NUMBER	DATE LISTED
Iris Drive Property	2.3	043002003A	6/23/2003

**STATUS OF CLEANUP ACTIVITIES:**

Investigations are being conducted to determine how much cleanup is necessary for source materials, soil, and groundwater.

**CLEANUP PRIORITY:** The Director has designated this site as a Class II

**GA EPD DIRECTOR'S DETERMINATION REGARDING CORRECTIVE ACTION:**

Pending

**REGULATED SUBSTANCES RELEASED, AND THREATS TO HUMAN HEALTH AND ENVIRONMENT POSED BY THE RELEASE:**

This site has a known release of Tetrachloroethene in groundwater at levels exceeding the reportable quantity. No human exposure via drinking water is suspected from this release. The nearest drinking water well is less than 0.5 miles from the area affected by the release.

**REGULATED SUBSTANCES:**

Substance Name	GW	Soil	Substance Name	GW	Soil
1,1,1-Trichloroethane	<input checked="" type="checkbox"/>	<input type="checkbox"/>	1,1-Dichloroethane	<input checked="" type="checkbox"/>	<input type="checkbox"/>
1,1-Dichloroethene	<input checked="" type="checkbox"/>	<input type="checkbox"/>	Cis-1,2-Dichloroethene	<input checked="" type="checkbox"/>	<input checked="" type="checkbox"/>
Tetrachloroethene	<input checked="" type="checkbox"/>	<input checked="" type="checkbox"/>	Trichloroethene	<input checked="" type="checkbox"/>	<input checked="" type="checkbox"/>

GEORGIA ENVIRONMENTAL PROTECTION DIVISION  
HAZARDOUS SITE INVENTORY

Site Number 10768

**SITE NAME:** 147 East Broad Avenue  
**LOCATION:** 137-147 East Broad Avenue  
Albany, Dougherty County, GA 31705

Latitude 31° 34' 37" N Longitude 84° 08' 45" W

**ACREAGE** **PARCEL NUMBER**  
2.81 C/29/2: 147 E. Broad  
0.32 C/29/1: 137-145 E. Broad

**DATE LISTED**  
8/27/2003  
8/27/2003

**LAST KNOWN PROPERTY OWNER:**

City of Albany  
222 Pine Avenue  
Albany, GA 31701



**STATUS OF CLEANUP ACTIVITIES:**

Hazardous Site Response Act cleanup levels have been met for source materials and soil. Hazardous Site Response Act cleanup levels have been met for groundwater through institutional and engineering controls to eliminate or reduce present and future threats to human health and the environment.

**CLEANUP PRIORITY:** The Director has designated this site as a Class I

**GA EPD DIRECTOR'S DETERMINATION REGARDING CORRECTIVE ACTION:**

The Director has determined that this site requires corrective action.

**REGULATED SUBSTANCES RELEASED, AND THREATS TO HUMAN HEALTH AND ENVIRONMENT POSED BY THE RELEASE:**

This site has a release of Lead that exceeds a reportable quantity because it has the potential to contaminate groundwater. The nearest drinking water well is less than 0.5 miles from the area affected by the release.

This site has a known release of Lead in soil at levels exceeding the reportable quantity. This site has unlimited access. The nearest resident individual is between 301 and 1000 feet from the area affected by the release.

**REGULATED SUBSTANCES:**

Substance Name	GW	Soil	Substance Name	GW	Soil
1,1,1-Trichloroethane	<input checked="" type="checkbox"/>	<input type="checkbox"/>	1,2-Dichloroethane	<input checked="" type="checkbox"/>	<input type="checkbox"/>
Acetone	<input type="checkbox"/>	<input checked="" type="checkbox"/>	Arsenic	<input type="checkbox"/>	<input type="checkbox"/>
Barium	<input type="checkbox"/>	<input checked="" type="checkbox"/>	Benzo(a)anthracene	<input type="checkbox"/>	<input checked="" type="checkbox"/>
Benzo(a)pyrene	<input type="checkbox"/>	<input checked="" type="checkbox"/>	Benzo(b)fluoranthene	<input type="checkbox"/>	<input checked="" type="checkbox"/>
Benzo(k)fluoranthene	<input type="checkbox"/>	<input checked="" type="checkbox"/>	Cadmium	<input type="checkbox"/>	<input checked="" type="checkbox"/>
Chromium	<input type="checkbox"/>	<input checked="" type="checkbox"/>	Chrysene	<input type="checkbox"/>	<input checked="" type="checkbox"/>
Dibenzo(a,h)anthracene	<input type="checkbox"/>	<input checked="" type="checkbox"/>	Ethylbenzene	<input type="checkbox"/>	<input checked="" type="checkbox"/>
Fluoranthene	<input type="checkbox"/>	<input checked="" type="checkbox"/>	Lead	<input checked="" type="checkbox"/>	<input checked="" type="checkbox"/>
Mercury	<input type="checkbox"/>	<input checked="" type="checkbox"/>	Naphthalene	<input type="checkbox"/>	<input checked="" type="checkbox"/>
Silver	<input type="checkbox"/>	<input checked="" type="checkbox"/>	Tetrachloroethene	<input checked="" type="checkbox"/>	<input checked="" type="checkbox"/>
Xylenes	<input type="checkbox"/>	<input checked="" type="checkbox"/>			

GEORGIA ENVIRONMENTAL PROTECTION DIVISION  
HAZARDOUS SITE INVENTORY

Site Number 10769

**SITE NAME:** Lanier Plaza Shopping Center  
**LOCATION:** 1919-1945 Glynn Avenue  
Brunswick, Glynn County, GA 31520

Latitude 31° 09' 33" N Longitude 81° 28' 45" W

ACREAGE	PARCEL NUMBER	DATE LISTED
0.61	01-07765	8/23/2003
8.68	01-03276	8/28/2003
5.24	01-03277	8/28/2003

**LAST KNOWN PROPERTY OWNER:**

BVC Lanier Inc. C/O Big V Properties LLC  
162 Main Street 5  
Florida, NY 10921

Waffle House Inc. Atten: Tax Department  
5986 Financial Drive  
Norcross, GA 30071



**STATUS OF CLEANUP ACTIVITIES:**

Hazardous Site Response Act cleanup levels have been met for source materials and soil. Although directed to by EPD, identified responsible parties are not currently performing the required investigation and/or cleanup under the Hazardous Site Response Act for groundwater. Enforcement is pending.

**CLEANUP PRIORITY:** The Director has designated this site as a Class I

**GA EPD DIRECTOR'S DETERMINATION REGARDING CORRECTIVE ACTION:**

The Director has determined that this site requires corrective action.

**REGULATED SUBSTANCES RELEASED, AND THREATS TO HUMAN HEALTH AND ENVIRONMENT POSED BY THE RELEASE:**

This site has a known release of Vinyl chloride in groundwater at levels exceeding the reportable quantity. No human exposure via drinking water is suspected from this release. The nearest drinking water well is between 0.5 and 1 miles from the area affected by the release.

This site has a known release of Tetrachloroethene in soil at levels exceeding the reportable quantity. This site has unlimited access. The nearest resident individual is between 301 and 1000 feet from the area affected by the release.

**REGULATED SUBSTANCES:**

Substance Name	GW	Soil	Substance Name	GW	Soil
1,1,2-Trichloro-1,2,2-trifluoroethane	<input checked="" type="checkbox"/>	<input type="checkbox"/>	1,1-Dichloroethene	<input type="checkbox"/>	<input checked="" type="checkbox"/>
1,2-Dichloroethane	<input checked="" type="checkbox"/>	<input checked="" type="checkbox"/>	Acetone	<input checked="" type="checkbox"/>	<input type="checkbox"/>
Benzene	<input type="checkbox"/>	<input checked="" type="checkbox"/>	Cumene	<input checked="" type="checkbox"/>	<input type="checkbox"/>
Ethylbenzene	<input checked="" type="checkbox"/>	<input checked="" type="checkbox"/>	Naphthalene	<input checked="" type="checkbox"/>	<input type="checkbox"/>
Tetrachloroethene	<input checked="" type="checkbox"/>	<input checked="" type="checkbox"/>	Toluene	<input type="checkbox"/>	<input checked="" type="checkbox"/>
Trichloroethene	<input checked="" type="checkbox"/>	<input checked="" type="checkbox"/>	Vinyl chloride	<input checked="" type="checkbox"/>	<input type="checkbox"/>
Xylenes	<input type="checkbox"/>	<input checked="" type="checkbox"/>			

GEORGIA ENVIRONMENTAL PROTECTION DIVISION  
HAZARDOUS SITE INVENTORY

Site Number 10771

**SITE NAME:** MENA Rockmart Facility  
**LOCATION:** 308 Prospect Road  
Rockmart, Polk County, GA 30153

Latitude 34° 00' 50" N Longitude 85° 03' 50" W

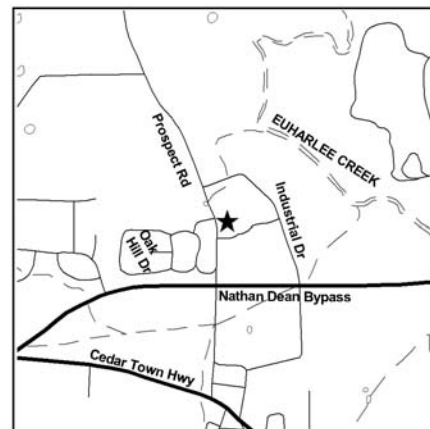
**ACREAGE** 9.8 **PARCEL NUMBER** 054-053

**DATE LISTED**

10/16/2003

**LAST KNOWN PROPERTY OWNER:**

Murata Electronics North America, Inc.  
2200 Lake Park Drive  
Smyrna, GA 30080



**STATUS OF CLEANUP ACTIVITIES:**

Cleanup activities are being conducted for source materials, soil, and groundwater.

**CLEANUP PRIORITY:** The Director has designated this site as a Class V

**GA EPD DIRECTOR'S DETERMINATION REGARDING CORRECTIVE ACTION:**

The Director has determined that this site requires corrective action.

**REGULATED SUBSTANCES RELEASED, AND THREATS TO HUMAN HEALTH AND ENVIRONMENT POSED BY THE RELEASE:**

This site has a known release of Tetrachloroethene in groundwater at levels exceeding the reportable quantity. No human exposure via drinking water is suspected from this release. The nearest drinking water well is between 0.5 and 1 miles from the area affected by the release.

**REGULATED SUBSTANCES:**

Substance Name	GW	Soil	Substance Name	GW	Soil
1,1,1-Trichloroethane	<input checked="" type="checkbox"/>	<input type="checkbox"/>	1,1-Dichloroethane	<input checked="" type="checkbox"/>	<input type="checkbox"/>
1,1-Dichloroethene	<input checked="" type="checkbox"/>	<input type="checkbox"/>	Barium	<input checked="" type="checkbox"/>	<input type="checkbox"/>
Cis-1,2-Dichloroethene	<input checked="" type="checkbox"/>	<input checked="" type="checkbox"/>	Tetrachloroethene	<input checked="" type="checkbox"/>	<input type="checkbox"/>
Trichloroethene	<input checked="" type="checkbox"/>	<input checked="" type="checkbox"/>	Vinyl chloride	<input type="checkbox"/>	<input checked="" type="checkbox"/>



GEORGIA ENVIRONMENTAL PROTECTION DIVISION  
HAZARDOUS SITE INVENTORY

Site Number 10772

**SITE NAME:** Cedar Plaza Shopping Center  
**LOCATION:** 714-770 N. Main Street  
Cedartown, Polk County, GA 39803

Latitude 34° 01' 26" N Longitude 85° 15' 00" W

**ACREAGE** 5.32 **PARCEL NUMBER** C25 - 108

**DATE LISTED**

11/3/2003

**LAST KNOWN PROPERTY OWNER:**

New Plan Cedar Plaza  
c/o Ryan LLC Tax Compliance  
PO Box 4900 - Dept 124  
Scottsdale, AZ 85261-4900



**STATUS OF CLEANUP ACTIVITIES:**

Hazardous Site Response Act cleanup levels have been met for source materials and soil. Cleanup activities are being conducted for groundwater.

**CLEANUP PRIORITY:** The Director has designated this site as a Class II

**GA EPD DIRECTOR'S DETERMINATION REGARDING CORRECTIVE ACTION:**

Pending

**REGULATED SUBSTANCES RELEASED, AND THREATS TO HUMAN HEALTH AND ENVIRONMENT POSED BY THE RELEASE:**

This site has a known release of Tetrachloroethene in groundwater at levels exceeding the reportable quantity. No human exposure via drinking water is suspected from this release. The nearest drinking water well is between 0.5 and 1 miles from the area affected by the release.

**REGULATED SUBSTANCES:**

Substance Name	GW	Soil	Substance Name	GW	Soil
Cis-1,2-Dichloroethene	<input checked="" type="checkbox"/>	<input type="checkbox"/>	Tetrachloroethene	<input checked="" type="checkbox"/>	<input checked="" type="checkbox"/>
Trichloroethene	<input checked="" type="checkbox"/>	<input type="checkbox"/>	Vinyl chloride	<input checked="" type="checkbox"/>	<input type="checkbox"/>

GEORGIA ENVIRONMENTAL PROTECTION DIVISION  
HAZARDOUS SITE INVENTORY

Site Number 10775

**SITE NAME:** Pennington Seed, Inc. Warehouse (Former)  
**LOCATION:** 1612 US Highway 280  
Vidalia, Toombs County, GA 30474

Latitude 32° 12' 39" N

Longitude 82° 23' 24" W

**ACREAGE PARCEL NUMBER**

2.8 C27C 006

0.37 C27C 005

**DATE LISTED**

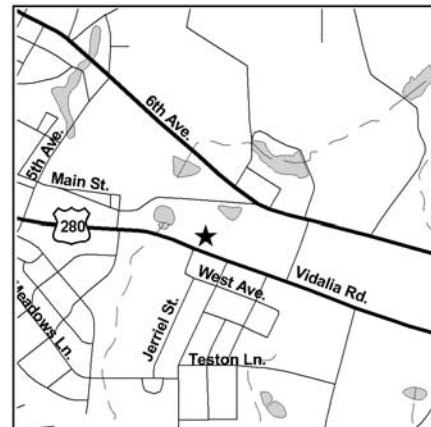
3/10/2004

3/10/2004

**LAST KNOWN PROPERTY OWNER:**

Pennington Investments I LP, c/o Brooks  
Pennington III  
1280 Atlanta Highway (P.O. Box 231)  
Madison, GA 30650

Nissan of Vidalia Inc.  
1609 East First Street  
Vidalia, GA 30474



**STATUS OF CLEANUP ACTIVITIES:**

Cleanup activities are being conducted for source materials, soil, and groundwater.

**CLEANUP PRIORITY:** The Director has designated this site as a Class V

**GA EPD DIRECTOR'S DETERMINATION REGARDING CORRECTIVE ACTION:**

The Director has determined that this site requires corrective action.

**REGULATED SUBSTANCES RELEASED, AND THREATS TO HUMAN HEALTH AND ENVIRONMENT POSED BY THE RELEASE:**

This site has a known release of Dieldrin in groundwater at levels exceeding the reportable quantity. No human exposure via drinking water is suspected from this release. The nearest drinking water well is less than 0.5 miles from the area affected by the release.

This site has a known release of Arsenic in soil at levels exceeding the reportable quantity. This site has limited access. The nearest resident individual is between 1001 and 3000 feet from the area affected by the release.

**REGULATED SUBSTANCES:**

Substance Name	GW	Soil	Substance Name	GW	Soil
alpha-Benzenehexachloride	<input type="checkbox"/>	<input checked="" type="checkbox"/>	Arsenic	<input type="checkbox"/>	<input checked="" type="checkbox"/>
Benzene	<input checked="" type="checkbox"/>	<input checked="" type="checkbox"/>	beta-Benzenehexachloride	<input type="checkbox"/>	<input checked="" type="checkbox"/>
DDT	<input type="checkbox"/>	<input checked="" type="checkbox"/>	delta-Benzenehexachloride	<input type="checkbox"/>	<input checked="" type="checkbox"/>
Dieldrin	<input checked="" type="checkbox"/>	<input type="checkbox"/>	Endrin	<input checked="" type="checkbox"/>	<input type="checkbox"/>
Ethylbenzene	<input checked="" type="checkbox"/>	<input checked="" type="checkbox"/>	Lindane	<input type="checkbox"/>	<input checked="" type="checkbox"/>
Toluene	<input checked="" type="checkbox"/>	<input checked="" type="checkbox"/>	Xylenes	<input checked="" type="checkbox"/>	<input checked="" type="checkbox"/>

GEORGIA ENVIRONMENTAL PROTECTION DIVISION  
HAZARDOUS SITE INVENTORY

Site Number 10776

**SITE NAME:** Arthur C. Curtis Property  
**LOCATION:** 2425 Pleasantdale Road  
Doraville, Gwinnett County, GA 30340

Latitude 33° 55' 01" N Longitude 84° 14' 34" W

**ACREAGE PARCEL NUMBER**

0.84 6 - 246A - 243

1.3 6 - 246A - 240A

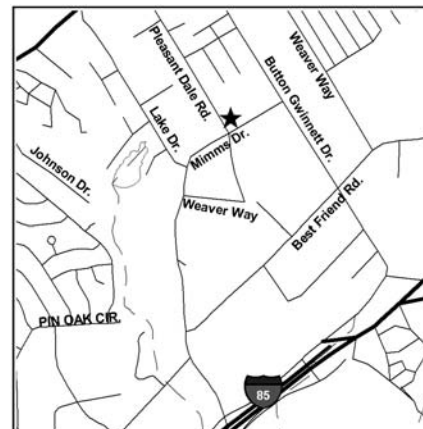
**DATE LISTED**

3/26/2003

3/26/2003

**LAST KNOWN PROPERTY OWNER:**

Arthur C. Curtis III Etal  
PO Box 467249  
Atlanta, GA 31146-7249



**STATUS OF CLEANUP ACTIVITIES:**

Cleanup activities are being conducted for source materials, soil, and groundwater.

**CLEANUP PRIORITY:** The Director has designated this site as a Class II

**GA EPD DIRECTOR'S DETERMINATION REGARDING CORRECTIVE ACTION:**

Pending

**REGULATED SUBSTANCES RELEASED, AND THREATS TO HUMAN HEALTH AND ENVIRONMENT POSED BY THE RELEASE:**

This site has a known release of Aldrin in soil at levels exceeding the reportable quantity. This site has unlimited access. The nearest resident individual is between 301 and 1000 feet from the area affected by the release.

**REGULATED SUBSTANCES:**

Substance Name	GW	Soil	Substance Name	GW	Soil
Aldrin	<input type="checkbox"/>	<input checked="" type="checkbox"/>	Chlordane	<input checked="" type="checkbox"/>	<input type="checkbox"/>
Chlordane	<input checked="" type="checkbox"/>	<input checked="" type="checkbox"/>	DDD	<input checked="" type="checkbox"/>	<input checked="" type="checkbox"/>
DDT	<input checked="" type="checkbox"/>	<input checked="" type="checkbox"/>	Dieldrin	<input checked="" type="checkbox"/>	<input checked="" type="checkbox"/>
Endrin	<input checked="" type="checkbox"/>	<input type="checkbox"/>	Heptachlor	<input checked="" type="checkbox"/>	<input checked="" type="checkbox"/>
Heptachlor epoxide	<input type="checkbox"/>	<input checked="" type="checkbox"/>			

GEORGIA ENVIRONMENTAL PROTECTION DIVISION  
HAZARDOUS SITE INVENTORY

Site Number 10782

**SITE NAME:** Polymer Specialties, Inc.  
**LOCATION:** 203 Hooker Cemetery Road  
Wildwood, Dade County, GA 30757

Latitude 34° 58' 55" N Longitude 85° 26' 06" W

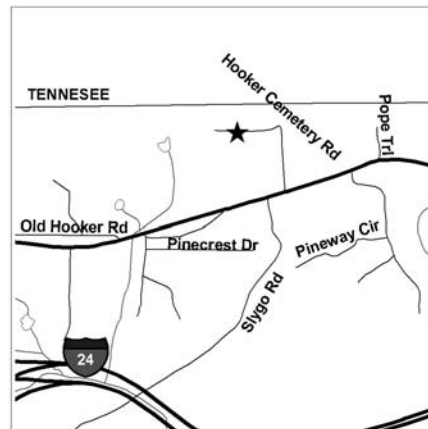
**ACREAGE** 3.95 **PARCEL NUMBER** 053A0000900

**DATE LISTED**

6/23/2004

**LAST KNOWN PROPERTY OWNER:**

Jason Reid  
5100 Brainerd Rd.  
Chattanooga, TN 37411



**STATUS OF CLEANUP ACTIVITIES:**

Although directed to by EPD, identified responsible parties are not currently performing the required investigation and/or cleanup under the Hazardous Site Response Act for source materials, soil, and groundwater. Enforcement is pending.

**CLEANUP PRIORITY:** The Director has designated this site as a Class I

**GA EPD DIRECTOR'S DETERMINATION REGARDING CORRECTIVE ACTION:**

The Director has determined that this site requires corrective action.

**REGULATED SUBSTANCES RELEASED, AND THREATS TO HUMAN HEALTH AND ENVIRONMENT POSED BY THE RELEASE:**

This site has a known release of Styrene in soil at levels exceeding the reportable quantity. This site has unlimited access. The nearest resident individual is less than 300 feet from the area affected by the release.

**REGULATED SUBSTANCES:**

Substance Name	GW	Soil	Substance Name	GW	Soil
Acetone	<input type="checkbox"/>	<input checked="" type="checkbox"/>	Carbon disulfide	<input type="checkbox"/>	<input checked="" type="checkbox"/>
Ethylbenzene	<input checked="" type="checkbox"/>	<input type="checkbox"/>	Styrene	<input type="checkbox"/>	<input checked="" type="checkbox"/>
Toluene	<input checked="" type="checkbox"/>	<input checked="" type="checkbox"/>			

GEORGIA ENVIRONMENTAL PROTECTION DIVISION  
HAZARDOUS SITE INVENTORY

Site Number 10783

**SITE NAME:** Amercord, Inc.  
**LOCATION:** Ocmulgee Street Industrial Complex  
Lumber City, Telfair County, GA 31549

Latitude 31° 55' 19" N Longitude 82° 41' 13" W

**ACREAGE PARCEL NUMBER**

9.04 LC1700 049  
29.39 LC1600 026  
234.7 101 00 007

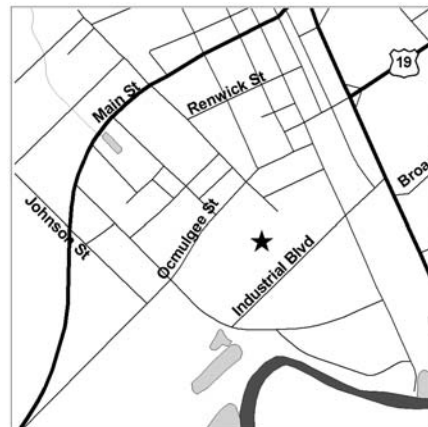
**DATE LISTED**

6/23/2004  
6/23/2004  
6/23/2004

**LAST KNOWN PROPERTY OWNER:**

Telfair County Georgia  
91 Telfair Avenue  
McRae Helena, GA 31055

Telfair Forest Products LLC c/o Darrell Beasley  
PO BOX 788  
Hazlehurst, GA 31539



**STATUS OF CLEANUP ACTIVITIES:**

Hazardous Site Response Act cleanup levels have been met for source materials. Identified responsible parties are unable or unwilling to conduct the required investigation and/or cleanup under the Hazardous Site Response Act for soil and groundwater. EPD may perform these actions using state funding from the Hazardous Waste Trust Fund and may lien the property or pursue cost recovery.

**CLEANUP PRIORITY:** The Director has designated this site as a Class I

**GA EPD DIRECTOR'S DETERMINATION REGARDING CORRECTIVE ACTION:**

The Director has determined that this site requires corrective action.

**REGULATED SUBSTANCES RELEASED, AND THREATS TO HUMAN HEALTH AND ENVIRONMENT POSED BY THE RELEASE:**

This site has a known release of Lead in groundwater at levels exceeding the reportable quantity. No human exposure via drinking water is suspected from this release. The nearest drinking water well is less than 0.5 miles from the area affected by the release.

**REGULATED SUBSTANCES:**

Substance Name	GW	Soil	Substance Name	GW	Soil
1,1-Dichloroethane	<input checked="" type="checkbox"/>	<input type="checkbox"/>	Barium	<input checked="" type="checkbox"/>	<input type="checkbox"/>
Benzene	<input checked="" type="checkbox"/>	<input type="checkbox"/>	Cadmium	<input checked="" type="checkbox"/>	<input type="checkbox"/>
Chloroform	<input checked="" type="checkbox"/>	<input type="checkbox"/>	Chromium	<input checked="" type="checkbox"/>	<input type="checkbox"/>
Cis-1,2-Dichloroethene	<input checked="" type="checkbox"/>	<input type="checkbox"/>	Copper	<input checked="" type="checkbox"/>	<input type="checkbox"/>
Formaldehyde	<input checked="" type="checkbox"/>	<input type="checkbox"/>	Hydrofluoric acid	<input checked="" type="checkbox"/>	<input type="checkbox"/>
Lead	<input checked="" type="checkbox"/>	<input type="checkbox"/>	Xylenes	<input checked="" type="checkbox"/>	<input type="checkbox"/>
Zinc	<input checked="" type="checkbox"/>	<input type="checkbox"/>			

GEORGIA ENVIRONMENTAL PROTECTION DIVISION  
HAZARDOUS SITE INVENTORY

Site Number 10784

**SITE NAME:** B & M Wood Products, Inc.  
**LOCATION:** 4137 Manor Millwood Road  
Manor, Ware County, GA 31550

Latitude 31° 07' 37" N

Longitude 82° 34' 59" W

**ACREAGE** **PARCEL NUMBER**

8.89 103 006

36.79 103 004 A

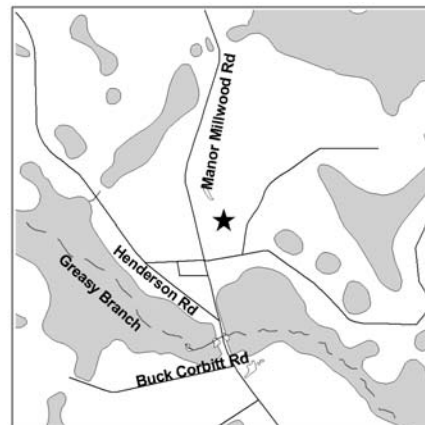
**DATE LISTED**

6/29/2004

6/29/2004

**LAST KNOWN PROPERTY OWNER:**

James T. Stovall  
4137 Manor Millwood Road  
Manor, GA 31550



**STATUS OF CLEANUP ACTIVITIES:**

Cleanup activities are being conducted for source materials, soil, and groundwater.

**CLEANUP PRIORITY:** The Director has designated this site as a Class IV

**GA EPD DIRECTOR'S DETERMINATION REGARDING CORRECTIVE ACTION:**

The Director has determined that this site requires corrective action.

**REGULATED SUBSTANCES RELEASED, AND THREATS TO HUMAN HEALTH AND ENVIRONMENT POSED BY THE RELEASE:**

This site has a known release of Benzo(a)pyrene in soil at levels exceeding the reportable quantity. This site has unlimited access. The nearest resident individual is less than 300 feet from the area affected by the release.

**REGULATED SUBSTANCES:**

Substance Name	GW	Soil	Substance Name	GW	Soil
Acenaphthene	<input checked="" type="checkbox"/>	<input type="checkbox"/>	Acenaphthylene	<input checked="" type="checkbox"/>	<input checked="" type="checkbox"/>
Anthracene	<input checked="" type="checkbox"/>	<input type="checkbox"/>	Anthracene	<input type="checkbox"/>	<input checked="" type="checkbox"/>
Benzo(a)anthracene	<input type="checkbox"/>	<input checked="" type="checkbox"/>	Benzo(a)pyrene	<input type="checkbox"/>	<input checked="" type="checkbox"/>
Benzo(b)fluoranthene	<input type="checkbox"/>	<input checked="" type="checkbox"/>	Benzo(ghi)perylene	<input type="checkbox"/>	<input checked="" type="checkbox"/>
Chrysene	<input type="checkbox"/>	<input checked="" type="checkbox"/>	Dibenzo(a,h)anthracene	<input type="checkbox"/>	<input checked="" type="checkbox"/>
Fluoranthene	<input type="checkbox"/>	<input checked="" type="checkbox"/>	Fluorene	<input checked="" type="checkbox"/>	<input type="checkbox"/>
Indeno(1,2,3-cd)pyrene	<input type="checkbox"/>	<input type="checkbox"/>	Naphthalene	<input checked="" type="checkbox"/>	<input type="checkbox"/>
Pentachlorophenol	<input checked="" type="checkbox"/>	<input type="checkbox"/>	Phenanthrene	<input checked="" type="checkbox"/>	<input type="checkbox"/>
Phenol	<input checked="" type="checkbox"/>	<input type="checkbox"/>	Pyrene	<input type="checkbox"/>	<input checked="" type="checkbox"/>

GEORGIA ENVIRONMENTAL PROTECTION DIVISION  
HAZARDOUS SITE INVENTORY

Site Number 10788

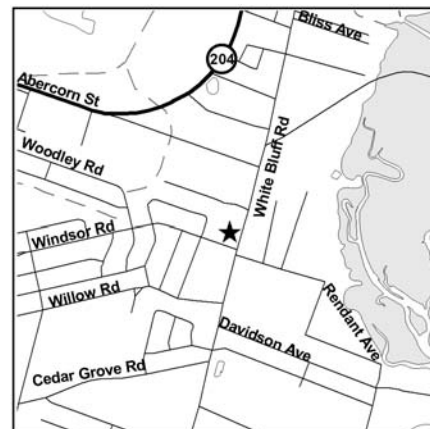
**SITE NAME:** Southside Cleaners  
**LOCATION:** 12405 White Bluff Road  
Savannah, Chatham County, GA 31419

Latitude 31° 58' 25" N Longitude 81° 07' 59" W

**ACREAGE** 1.1 **PARCEL NUMBER** 20651 01021 **DATE LISTED** 9/8/2004

**LAST KNOWN PROPERTY OWNER:**

Windsor Forest Shopping Center  
1 Harvest Lane  
Savannah, GA 31411-2116



**STATUS OF CLEANUP ACTIVITIES:**

Although directed to by EPD, identified responsible parties are not currently performing the required investigation and/or cleanup under the Hazardous Site Response Act for source materials, soil, and groundwater. Enforcement is pending.

**CLEANUP PRIORITY:** The Director has designated this site as a Class V

**GA EPD DIRECTOR'S DETERMINATION REGARDING CORRECTIVE ACTION:**

The Director has determined that this site requires corrective action.

**REGULATED SUBSTANCES RELEASED, AND THREATS TO HUMAN HEALTH AND ENVIRONMENT POSED BY THE RELEASE:**

This site has a known release of Vinyl chloride in groundwater at levels exceeding the reportable quantity. No human exposure via drinking water is suspected from this release. The nearest drinking water well is less than 0.5 miles from the area affected by the release.

This site has a known release of Tetrachloroethene in soil at levels exceeding the reportable quantity. This site has unlimited access. The nearest resident individual is less than 300 feet from the area affected by the release.

**REGULATED SUBSTANCES:**

Substance Name	GW	Soil	Substance Name	GW	Soil
Benzene	<input type="checkbox"/>	<input checked="" type="checkbox"/>	Cis-1,2-Dichloroethene	<input checked="" type="checkbox"/>	<input checked="" type="checkbox"/>
Cumene	<input checked="" type="checkbox"/>	<input type="checkbox"/>	Tetrachloroethene	<input checked="" type="checkbox"/>	<input checked="" type="checkbox"/>
Toluene	<input checked="" type="checkbox"/>	<input checked="" type="checkbox"/>	Trichloroethene	<input checked="" type="checkbox"/>	<input type="checkbox"/>
Vinyl chloride	<input checked="" type="checkbox"/>	<input type="checkbox"/>	Vinyl chloride	<input type="checkbox"/>	<input checked="" type="checkbox"/>

GEORGIA ENVIRONMENTAL PROTECTION DIVISION  
HAZARDOUS SITE INVENTORY

Site Number 10789

**SITE NAME:** Dry Clean, USA  
**LOCATION:** 11434 Abercorn Street  
Savannah, Chatham County, GA 31419

Latitude 31° 58' 54" N Longitude 81° 08' 53" W

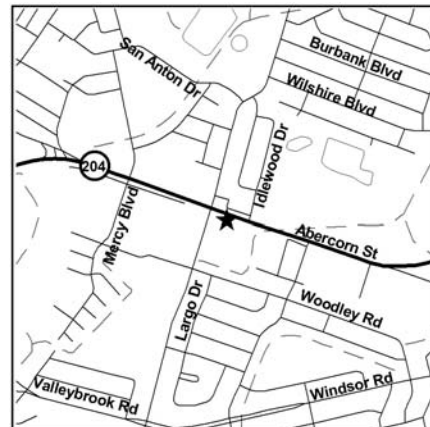
**ACREAGE** 0.5 **PARCEL NUMBER** 2-0755-08-001

**DATE LISTED**

8/31/2004

**LAST KNOWN PROPERTY OWNER:**

World Wholesale Inc.; James B. Dixon, President  
7302 Abercorn Street, Suite 3  
Savannah, GA 31406-2470



**STATUS OF CLEANUP ACTIVITIES:**

Hazardous Site Response Act cleanup levels have been met for source materials and soil. Identified responsible parties are unable or unwilling to conduct the required investigation and/or cleanup under the Hazardous Site Response Act for groundwater. EPD may perform these actions using state funding from the Hazardous Waste Trust Fund and may lien the property or pursue cost recovery.

**CLEANUP PRIORITY:** The Director has designated this site as a Class I

**GA EPD DIRECTOR'S DETERMINATION REGARDING CORRECTIVE ACTION:**

The Director has determined that this site requires corrective action.

**REGULATED SUBSTANCES RELEASED, AND THREATS TO HUMAN HEALTH AND ENVIRONMENT POSED BY THE RELEASE:**

This site has a known release of Tetrachloroethene in groundwater at levels exceeding the reportable quantity. No human exposure via drinking water is suspected from this release. The nearest drinking water well is less than 0.5 miles from the area affected by the release.

**REGULATED SUBSTANCES:**

Substance Name	GW	Soil	Substance Name	GW	Soil
Cis-1,2-Dichloroethene	<input checked="" type="checkbox"/>	<input checked="" type="checkbox"/>	Tetrachloroethene	<input checked="" type="checkbox"/>	<input checked="" type="checkbox"/>
Trichloroethene	<input checked="" type="checkbox"/>	<input checked="" type="checkbox"/>			



GEORGIA ENVIRONMENTAL PROTECTION DIVISION  
HAZARDOUS SITE INVENTORY

Site Number 10790

**SITE NAME:** Love Your Clothes Cleaners  
**LOCATION:** 2520 E. Piedmont Road  
Marietta, Cobb County, GA 30062

Latitude 34° 00' 47" N Longitude 84° 29' 34" W

**ACREAGE** 2.15 **PARCEL NUMBER** 16059600270

**DATE LISTED**

9/2/2004

**LAST KNOWN PROPERTY OWNER:**

FC Winder LLC, c/o FFSR  
PO Box 450233  
Atlanta, GA 31445



**STATUS OF CLEANUP ACTIVITIES:**

Hazardous Site Response Act cleanup levels have been met for source materials and soil. Identified responsible parties are unable or unwilling to conduct the required investigation and/or cleanup under the Hazardous Site Response Act for groundwater. EPD may perform these actions using state funding from the Hazardous Waste Trust Fund and may lien the property or pursue cost recovery.

**CLEANUP PRIORITY:** The Director has designated this site as a Class V

**GA EPD DIRECTOR'S DETERMINATION REGARDING CORRECTIVE ACTION:**

The Director has determined that this site requires corrective action.

**REGULATED SUBSTANCES RELEASED, AND THREATS TO HUMAN HEALTH AND ENVIRONMENT POSED BY THE RELEASE:**

This site has a known release of Tetrachloroethene in groundwater at levels exceeding the reportable quantity. No human exposure via drinking water is suspected from this release. The nearest drinking water well is between 0.5 and 1 miles from the area affected by the release.

**REGULATED SUBSTANCES:**

Substance Name	GW	Soil	Substance Name	GW	Soil
Tetrachloroethene	<input checked="" type="checkbox"/>	<input checked="" type="checkbox"/>	Trichloroethene	<input checked="" type="checkbox"/>	<input checked="" type="checkbox"/>

GEORGIA ENVIRONMENTAL PROTECTION DIVISION  
HAZARDOUS SITE INVENTORY

Site Number 10792

**SITE NAME:** Amrep, Inc. - Marietta  
**LOCATION:** 990 Industrial Park Drive  
Marietta, Cobb County, GA 30062

Latitude 33° 58' 33" N Longitude 84° 32' 22" W

**ACREAGE** **PARCEL NUMBER**

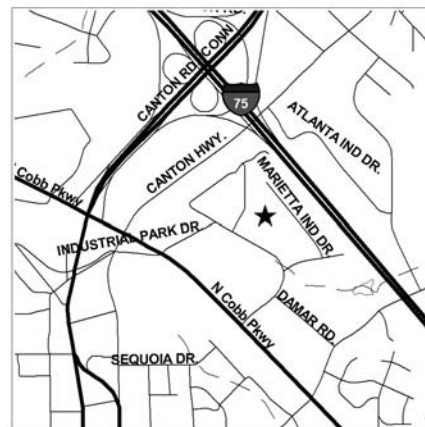
6.79 16100000120

**DATE LISTED**

9/3/2004

**LAST KNOWN PROPERTY OWNER:**

Amrep, Inc. c/o Grant Thornton, LLP  
PO Box 4747  
Oak Brook, IL 60522



EPD received notification of a release to the following property(s), and determined on the indicated date that the property should be sublisted as part of this site.

PARCEL NAME	ACREAGE	PARCEL NUMBER	DATE LISTED
El Maizal Tortilleria	4.191	16094600050	12/7/2007

**STATUS OF CLEANUP ACTIVITIES:**

Cleanup activities are being conducted for source materials, soil, and groundwater.

**CLEANUP PRIORITY:** The Director has designated this site as a Class II

**GA EPD DIRECTOR'S DETERMINATION REGARDING CORRECTIVE ACTION:**

Pending

**REGULATED SUBSTANCES RELEASED, AND THREATS TO HUMAN HEALTH AND ENVIRONMENT POSED BY THE RELEASE:**

This site has a known release of Vinyl chloride in groundwater at levels exceeding the reportable quantity. No human exposure via drinking water is suspected from this release. The nearest drinking water well is between 1 and 2 miles from the area affected by the release.

**REGULATED SUBSTANCES:**

Substance Name	GW	Soil	Substance Name	GW	Soil
1,1,1-Trichloroethane	<input checked="" type="checkbox"/>	<input checked="" type="checkbox"/>	1,1,2-Trichloroethane	<input checked="" type="checkbox"/>	<input checked="" type="checkbox"/>
1,1-Dichloroethane	<input checked="" type="checkbox"/>	<input checked="" type="checkbox"/>	1,1-Dichloroethene	<input checked="" type="checkbox"/>	<input checked="" type="checkbox"/>
1,1-Dichloropropane	<input checked="" type="checkbox"/>	<input type="checkbox"/>	1,2-Dichloroethane	<input checked="" type="checkbox"/>	<input type="checkbox"/>
Acetone	<input checked="" type="checkbox"/>	<input checked="" type="checkbox"/>	Benzene	<input checked="" type="checkbox"/>	<input type="checkbox"/>
bis(2-Ethylhexyl) phthalate	<input checked="" type="checkbox"/>	<input type="checkbox"/>	Carbon tetrachloride	<input checked="" type="checkbox"/>	<input type="checkbox"/>
Chloroethane	<input checked="" type="checkbox"/>	<input checked="" type="checkbox"/>	Chloroform	<input checked="" type="checkbox"/>	<input type="checkbox"/>
Cis-1,2-Dichloroethene	<input checked="" type="checkbox"/>	<input checked="" type="checkbox"/>	Cumene	<input checked="" type="checkbox"/>	<input type="checkbox"/>
Cyclohexane	<input checked="" type="checkbox"/>	<input type="checkbox"/>	Dichlorodifluoromethane	<input checked="" type="checkbox"/>	<input type="checkbox"/>
Dichloromethane	<input checked="" type="checkbox"/>	<input checked="" type="checkbox"/>	Dichloromethane	<input checked="" type="checkbox"/>	<input type="checkbox"/>
Ethylbenzene	<input checked="" type="checkbox"/>	<input type="checkbox"/>	Hexachlorobutadiene	<input checked="" type="checkbox"/>	<input type="checkbox"/>
Isophorone	<input checked="" type="checkbox"/>	<input type="checkbox"/>	Methyl ethyl ketone	<input checked="" type="checkbox"/>	<input checked="" type="checkbox"/>
Naphthalene	<input checked="" type="checkbox"/>	<input type="checkbox"/>	p-Dichlorobenzene	<input checked="" type="checkbox"/>	<input type="checkbox"/>
Styrene	<input checked="" type="checkbox"/>	<input type="checkbox"/>	Tetrachloroethane, N.O.S.	<input checked="" type="checkbox"/>	<input type="checkbox"/>
Tetrachloroethene	<input checked="" type="checkbox"/>	<input checked="" type="checkbox"/>	Toluene	<input checked="" type="checkbox"/>	<input checked="" type="checkbox"/>
Trichloroethene	<input checked="" type="checkbox"/>	<input checked="" type="checkbox"/>	Trichlorofluoromethane	<input checked="" type="checkbox"/>	<input checked="" type="checkbox"/>
Vinyl chloride	<input checked="" type="checkbox"/>	<input type="checkbox"/>	Xylenes	<input checked="" type="checkbox"/>	<input checked="" type="checkbox"/>

GEORGIA ENVIRONMENTAL PROTECTION DIVISION  
HAZARDOUS SITE INVENTORY

Site Number 10797

**SITE NAME:** Weddington, James (Estate of)  
**LOCATION:** 184 Fairburn Road NW  
Atlanta, Fulton County, GA 30331

Latitude 33° 45' 38" N Longitude 84° 30' 18" W

**ACREAGE** 0.172 **PARCEL NUMBER** 14 02430090447

**DATE LISTED**

3/11/2005

**LAST KNOWN PROPERTY OWNER:**

Estate of Mr. James Weddington  
171 Rachel Dr.  
Dallas, GA 3157



**STATUS OF CLEANUP ACTIVITIES:**

Although directed to by EPD, identified responsible parties are not currently performing the required investigation and/or cleanup under the Hazardous Site Response Act for source materials, soil, and groundwater. Enforcement is pending.

**CLEANUP PRIORITY:** The Director has designated this site as a Class I

**GA EPD DIRECTOR'S DETERMINATION REGARDING CORRECTIVE ACTION:**

The Director has determined that this site requires corrective action.

**REGULATED SUBSTANCES RELEASED, AND THREATS TO HUMAN HEALTH AND ENVIRONMENT POSED BY THE RELEASE:**

This site has a known release of Vinyl chloride in groundwater at levels exceeding the reportable quantity. No human exposure via drinking water is suspected from this release. The nearest drinking water well is between 2 and 3 miles from the area affected by the release.

This site has a suspected release of Tetrachloroethene in soil at levels exceeding the reportable quantity. This site has unlimited access. The nearest resident individual is less than 300 feet from the area affected by the release.

**REGULATED SUBSTANCES:**

Substance Name	GW	Soil	Substance Name	GW	Soil
Cis-1,2-Dichloroethene	<input checked="" type="checkbox"/>	<input type="checkbox"/>	Tetrachloroethene	<input type="checkbox"/>	<input checked="" type="checkbox"/>
trans-1,2-Dichloroethene	<input checked="" type="checkbox"/>	<input type="checkbox"/>	Trichloroethene	<input checked="" type="checkbox"/>	<input type="checkbox"/>
Vinyl chloride	<input checked="" type="checkbox"/>	<input type="checkbox"/>			

GEORGIA ENVIRONMENTAL PROTECTION DIVISION  
HAZARDOUS SITE INVENTORY

Site Number 10798

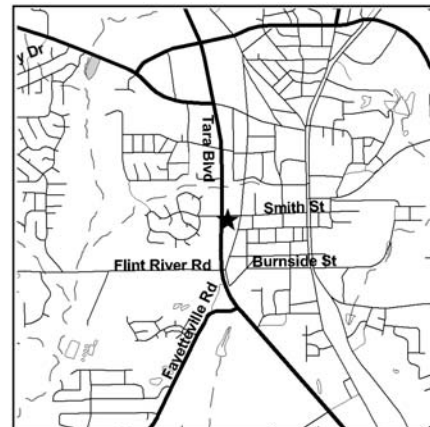
**SITE NAME:** Tara Shopping Center  
**LOCATION:** 8564 Tara Boulevard  
Jonesboro, Clayton County, GA 30236

Latitude 33° 31' 12" N Longitude 84° 21' 46" W

**ACREAGE** 6.94 **PARCEL NUMBER** 13242D B001 **DATE LISTED** 4/26/2005

**LAST KNOWN PROPERTY OWNER:**

Tara Retail Holdings, LLC  
5887 Glenridge Dr., Suite 275  
Atlanta, GA 30238



EPD received notification of a release to the following property(s), and determined on the indicated date that the property should be sublisted as part of this site.

PARCEL NAME	ACREAGE	PARCEL NUMBER	DATE LISTED
Al-Karim Partnership (fmr Dunkin Donuts)	0.56	13242D B007	4/26/2005

**STATUS OF CLEANUP ACTIVITIES:**

Cleanup activities are being conducted for source materials and groundwater. Hazardous Site Response Act cleanup levels have been met for soil through institutional and engineering controls to eliminate or reduce present and future threats to human health and the environment.

**CLEANUP PRIORITY:** The Director has designated this site as a Class V

**GA EPD DIRECTOR'S DETERMINATION REGARDING CORRECTIVE ACTION:**

The Director has determined that this site requires corrective action.

**REGULATED SUBSTANCES RELEASED, AND THREATS TO HUMAN HEALTH AND ENVIRONMENT POSED BY THE RELEASE:**

This site has a known release of Tetrachloroethene in groundwater at levels exceeding the reportable quantity. No human exposure via drinking water is suspected from this release. The nearest drinking water well is less than 0.5 miles from the area affected by the release.

**REGULATED SUBSTANCES:**

Substance Name	GW	Soil	Substance Name	GW	Soil
Cis-1,2-Dichloroethene	<input checked="" type="checkbox"/>	<input checked="" type="checkbox"/>	Tetrachloroethene	<input checked="" type="checkbox"/>	<input checked="" type="checkbox"/>
Trichloroethene	<input checked="" type="checkbox"/>	<input checked="" type="checkbox"/>			

GEORGIA ENVIRONMENTAL PROTECTION DIVISION  
HAZARDOUS SITE INVENTORY

Site Number 10799

**SITE NAME:** Concord Fabrics, Inc.  
**LOCATION:** 80 Highway 22 West  
Milledgeville, Baldwin County, GA 31061

Latitude 33° 05' 14" N Longitude 83° 17' 05" W

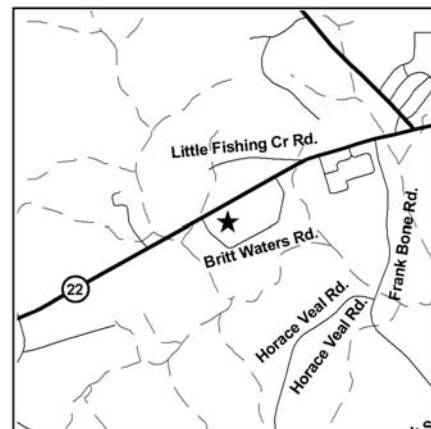
**ACREAGE** 25.98 **PARCEL NUMBER** 052 030

**DATE LISTED**

5/13/2005

**LAST KNOWN PROPERTY OWNER:**

Campus Club Milledgeville, Inc.  
80 GA Hwy 22 West  
Milledgeville, GA 31061



**STATUS OF CLEANUP ACTIVITIES:**

Cleanup activities are being conducted for source materials, soil, and groundwater.

**CLEANUP PRIORITY:** The Director has designated this site as a Class V

**GA EPD DIRECTOR'S DETERMINATION REGARDING CORRECTIVE ACTION:**

The Director has determined that this site requires corrective action.

**REGULATED SUBSTANCES RELEASED, AND THREATS TO HUMAN HEALTH AND ENVIRONMENT POSED BY THE RELEASE:**

This site has a known release of Vinyl chloride in groundwater at levels exceeding the reportable quantity. No human exposure via drinking water is suspected from this release. The nearest drinking water well is between 1 and 2 miles from the area affected by the release.

**REGULATED SUBSTANCES:**

Substance Name	GW	Soil	Substance Name	GW	Soil
1,1,1,2-Tetrachloroethane	<input checked="" type="checkbox"/>	<input type="checkbox"/>	1,1,1-Trichloroethane	<input checked="" type="checkbox"/>	<input type="checkbox"/>
1,1,2,2-Tetrachloroethane	<input checked="" type="checkbox"/>	<input type="checkbox"/>	1,1,2-Trichloroethane	<input checked="" type="checkbox"/>	<input type="checkbox"/>
1,1-Dichloroethane	<input checked="" type="checkbox"/>	<input type="checkbox"/>	1,1-Dichloroethene	<input checked="" type="checkbox"/>	<input type="checkbox"/>
Chloroform	<input checked="" type="checkbox"/>	<input type="checkbox"/>	Cis-1,2-Dichloroethene	<input checked="" type="checkbox"/>	<input checked="" type="checkbox"/>
Tetrachloroethene	<input checked="" type="checkbox"/>	<input checked="" type="checkbox"/>	trans-1,2-Dichloroethene	<input checked="" type="checkbox"/>	<input type="checkbox"/>
Trichloroethene	<input checked="" type="checkbox"/>	<input checked="" type="checkbox"/>	Vinyl chloride	<input checked="" type="checkbox"/>	<input type="checkbox"/>
Xylenes	<input type="checkbox"/>	<input checked="" type="checkbox"/>			

GEORGIA ENVIRONMENTAL PROTECTION DIVISION  
HAZARDOUS SITE INVENTORY

Site Number 10804

**SITE NAME:** Cork's Fabricare  
**LOCATION:** 6199 Altama Avenue  
Brunswick, Glynn County, GA 31525

Latitude 31° 13' 24" N Longitude 81° 28' 42" W

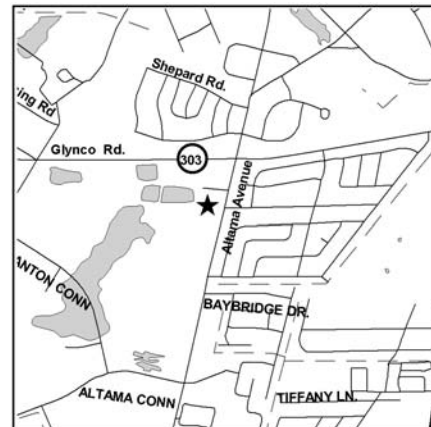
**ACREAGE** 0.43 **PARCEL NUMBER** 03-00909

**DATE LISTED**

6/1/2005

**LAST KNOWN PROPERTY OWNER:**

Cork's Fabricare, Inc.  
8680 Baymeadows Rd. E, Unit 532  
Jacksonville, FL 32256



EPD received notification of a release to the following property(s), and determined on the indicated date that the property should be sublisted as part of this site.

PARCEL NAME	ACREAGE	PARCEL NUMBER	DATE LISTED
Thomas & Bryson Properties, LLC	1	03-21079	6/1/2005

**STATUS OF CLEANUP ACTIVITIES:**

Investigations are being conducted to determine how much cleanup is necessary for source materials, soil, and groundwater.

**CLEANUP PRIORITY:** The Director has designated this site as a Class I

**GA EPD DIRECTOR'S DETERMINATION REGARDING CORRECTIVE ACTION:**

The Director has determined that this site requires corrective action.

**REGULATED SUBSTANCES RELEASED, AND THREATS TO HUMAN HEALTH AND ENVIRONMENT POSED BY THE RELEASE:**

This site has a known release of Tetrachloroethene in groundwater at levels exceeding the reportable quantity. No human exposure via drinking water is suspected from this release. The nearest drinking water well is less than 0.5 miles from the area affected by the release.

This site has a known release of Tetrachloroethene in soil at levels exceeding the reportable quantity. This site has unlimited access. The nearest resident individual is less than 300 feet from the area affected by the release.

**REGULATED SUBSTANCES:**

Substance Name	GW	Soil	Substance Name	GW	Soil
Cis-1,2-Dichloroethene	<input checked="" type="checkbox"/>	<input type="checkbox"/>	Methyl chloride	<input type="checkbox"/>	<input checked="" type="checkbox"/>
Tetrachloroethene	<input checked="" type="checkbox"/>	<input checked="" type="checkbox"/>	Toluene	<input checked="" type="checkbox"/>	<input type="checkbox"/>
trans-1,2-Dichloroethene	<input checked="" type="checkbox"/>	<input type="checkbox"/>	Trichloroethene	<input checked="" type="checkbox"/>	<input checked="" type="checkbox"/>
Vinyl chloride	<input checked="" type="checkbox"/>	<input type="checkbox"/>			

GEORGIA ENVIRONMENTAL PROTECTION DIVISION  
HAZARDOUS SITE INVENTORY

Site Number 10808

**SITE NAME:** Lowe's Home Improvement Warehouse  
**LOCATION:** 7458 Highway 85  
Riverdale, Clayton County, GA 30296

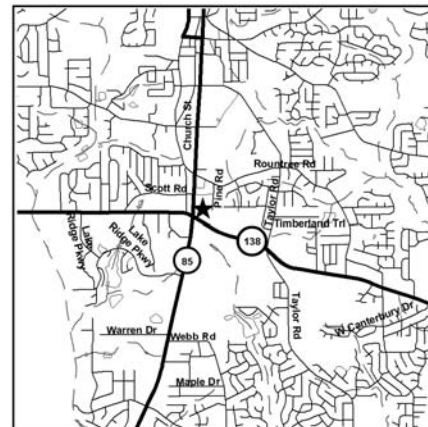
Latitude 33° 33' 03" N Longitude 84° 24' 50" W

**ACREAGE** 15.487 **PARCEL NUMBER** 13183D C001

**DATE LISTED** 7/19/2005

**LAST KNOWN PROPERTY OWNER:**

Light of Joy, Inc.  
P.O. Box 961750  
Riverdale, GA 30274



**STATUS OF CLEANUP ACTIVITIES:**

Hazardous Site Response Act cleanup levels have been met for source materials and soil. Cleanup activities are being conducted for groundwater.

**CLEANUP PRIORITY:** The Director has designated this site as a Class V

**GA EPD DIRECTOR'S DETERMINATION REGARDING CORRECTIVE ACTION:**

The Director has determined that this site requires corrective action.

**REGULATED SUBSTANCES RELEASED, AND THREATS TO HUMAN HEALTH AND ENVIRONMENT POSED BY THE RELEASE:**

This site has a known release of Lead in groundwater at levels exceeding the reportable quantity. No human exposure via drinking water is suspected from this release. The nearest drinking water well is less than 0.5 miles from the area affected by the release.

This site has a known release of Lead in soil at levels exceeding the reportable quantity. This site has unlimited access. The nearest resident individual is less than 300 feet from the area affected by the release.

**REGULATED SUBSTANCES:**

Substance Name	GW	Soil	Substance Name	GW	Soil
Arsenic	<input checked="" type="checkbox"/>	<input type="checkbox"/>	Barium	<input checked="" type="checkbox"/>	<input checked="" type="checkbox"/>
Benzene	<input checked="" type="checkbox"/>	<input type="checkbox"/>	Cadmium	<input checked="" type="checkbox"/>	<input type="checkbox"/>
Chloroform	<input checked="" type="checkbox"/>	<input type="checkbox"/>	Chromium	<input checked="" type="checkbox"/>	<input type="checkbox"/>
Cis-1,2-Dichloroethene	<input checked="" type="checkbox"/>	<input type="checkbox"/>	Copper	<input checked="" type="checkbox"/>	<input checked="" type="checkbox"/>
Ethylbenzene	<input checked="" type="checkbox"/>	<input checked="" type="checkbox"/>	Lead	<input checked="" type="checkbox"/>	<input checked="" type="checkbox"/>
Nickel	<input checked="" type="checkbox"/>	<input checked="" type="checkbox"/>	Tetrachloroethene	<input checked="" type="checkbox"/>	<input checked="" type="checkbox"/>
Xylenes	<input checked="" type="checkbox"/>	<input type="checkbox"/>	Zinc	<input checked="" type="checkbox"/>	<input checked="" type="checkbox"/>

GEORGIA ENVIRONMENTAL PROTECTION DIVISION  
HAZARDOUS SITE INVENTORY

Site Number 10810

**SITE NAME:** Pineview Plaza Shopping Center  
**LOCATION:** 6149 Old National Highway  
College Park, Fulton County, GA 30349

Latitude 33° 35' 13" N Longitude 84° 28' 22" W

**ACREAGE PARCEL NUMBER**

0.2893 13-0125-LL-068-1  
28.76 13-0125-LL-073-1

**DATE LISTED**

7/21/2005  
7/21/2005

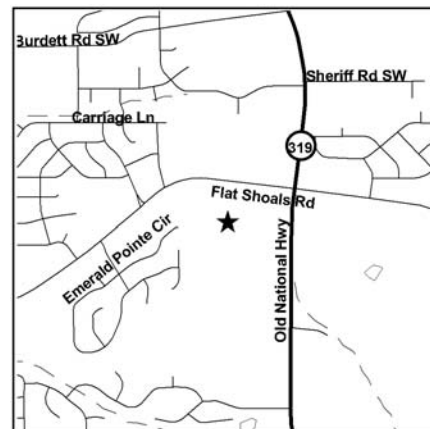
**LAST KNOWN PROPERTY OWNER:**

Wal-Mart Real Estate Business Trust c/o Eric Zorn,  
Trustee

Troutman Sanders LLC c/o Gary Sheehan, Bank of  
America Plaza, 600 Peachtree Street, Suite 500  
Atlanta, GA 30308

Interstate Holdings, Inc.  
3990 Old Town Ave # B207  
San Diego, CA 92110

Wal-Mart Real Estate Business c/o Eric Zorn  
P.O. Box 8050 MS-0555  
Bentonville, AR 72712



**STATUS OF CLEANUP ACTIVITIES:**

Hazardous Site Response Act cleanup levels have been met for source materials and soil. Investigations are being conducted to determine how much cleanup is necessary for groundwater.

**CLEANUP PRIORITY:** The Director has designated this site as a Class I

**GA EPD DIRECTOR'S DETERMINATION REGARDING CORRECTIVE ACTION:**

The Director has determined that this site requires corrective action.

**REGULATED SUBSTANCES RELEASED, AND THREATS TO HUMAN HEALTH AND ENVIRONMENT POSED BY THE RELEASE:**

This site has a known release of Vinyl chloride in groundwater at levels exceeding the reportable quantity. No human exposure via drinking water is suspected from this release. The nearest drinking water well is between 1 and 2 miles from the area affected by the release.

This site has a known release of Vinyl chloride in soil at levels exceeding the reportable quantity. This site has unlimited access. The nearest resident individual is between 301 and 1000 feet from the area affected by the release.

**REGULATED SUBSTANCES:**

Substance Name	GW	Soil	Substance Name	GW	Soil
Cis-1,2-Dichloroethene	<input checked="" type="checkbox"/>	<input checked="" type="checkbox"/>	Tetrachloroethene	<input checked="" type="checkbox"/>	<input checked="" type="checkbox"/>
trans-1,2-Dichloroethene	<input checked="" type="checkbox"/>	<input type="checkbox"/>	Trichloroethene	<input checked="" type="checkbox"/>	<input checked="" type="checkbox"/>
Vinyl chloride	<input checked="" type="checkbox"/>	<input checked="" type="checkbox"/>			



GEORGIA ENVIRONMENTAL PROTECTION DIVISION  
HAZARDOUS SITE INVENTORY

Site Number 10812

**SITE NAME:** All Rental  
**LOCATION:** 6045 Buford Highway  
Norcross, Gwinnett County, GA 30071

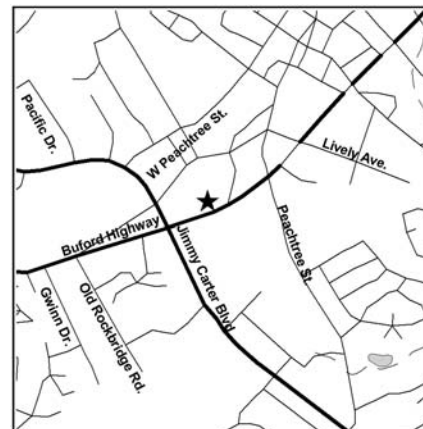
Latitude 33° 56' 1" N Longitude 84° 13' 08" W

**ACREAGE** 0.8  
**PARCEL NUMBER** R6-244-038A

**DATE LISTED**  
7/27/2005

**LAST KNOWN PROPERTY OWNER:**

All Rental, Inc. c/o Masoud Fakhrai  
6045 Buford Highway  
Norcross, GA 30071



**STATUS OF CLEANUP ACTIVITIES:**

Although directed to by EPD, identified responsible parties are not currently performing the required investigation and/or cleanup under the Hazardous Site Response Act for source materials, soil, and groundwater. Enforcement is pending.

**CLEANUP PRIORITY:** The Director has designated this site as a Class I

**GA EPD DIRECTOR'S DETERMINATION REGARDING CORRECTIVE ACTION:**

The Director has determined that this site requires corrective action.

**REGULATED SUBSTANCES RELEASED, AND THREATS TO HUMAN HEALTH AND ENVIRONMENT POSED BY THE RELEASE:**

This site has a known release of Vinyl chloride in groundwater at levels exceeding the reportable quantity. No human exposure via drinking water is suspected from this release. The nearest drinking water well is between 2 and 3 miles from the area affected by the release.

This site has a known release of Tetrachloroethene in soil at levels exceeding the reportable quantity. This site has unlimited access. The nearest resident individual is less than 300 feet from the area affected by the release.

**REGULATED SUBSTANCES:**

Substance Name	GW	Soil	Substance Name	GW	Soil
1,2-Dichloroethane	<input checked="" type="checkbox"/>	<input type="checkbox"/>	Benzene	<input checked="" type="checkbox"/>	<input type="checkbox"/>
Cis-1,2-Dichloroethene	<input checked="" type="checkbox"/>	<input checked="" type="checkbox"/>	Cumene	<input checked="" type="checkbox"/>	<input type="checkbox"/>
Ethylbenzene	<input checked="" type="checkbox"/>	<input type="checkbox"/>	Methyl ethyl ketone	<input checked="" type="checkbox"/>	<input type="checkbox"/>
Tetrachloroethene	<input checked="" type="checkbox"/>	<input checked="" type="checkbox"/>	Toluene	<input checked="" type="checkbox"/>	<input type="checkbox"/>
Trichloroethene	<input checked="" type="checkbox"/>	<input checked="" type="checkbox"/>	Vinyl chloride	<input checked="" type="checkbox"/>	<input checked="" type="checkbox"/>
Xylenes	<input checked="" type="checkbox"/>	<input type="checkbox"/>			

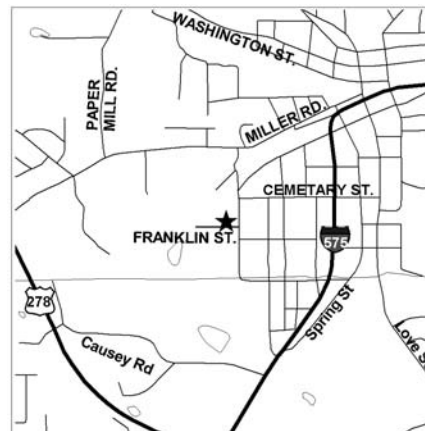
GEORGIA ENVIRONMENTAL PROTECTION DIVISION  
HAZARDOUS SITE INVENTORY

Site Number 10813

**SITE NAME:** Franklin Street Site  
**LOCATION:** 6000 Franklin Street  
Austell, Cobb County, GA 30106

Latitude 33° 48' 28" N Longitude 84° 38' 38" W

ACREAGE	PARCEL NUMBER	DATE LISTED
3.6	18013900050	7/27/2005
0.19	18013900650	7/27/2005
0.19	18013900640	7/27/2005
0.22	18013900630	7/27/2005
0.4	18013900620	7/27/2005
0.35	18013900610	7/27/2005
0.24	18013900390	7/27/2005
0.21	18013900400	7/27/2005
0.22	18013900410	7/27/2005
0.33	18013900380	7/27/2005
0.44	18013900370	7/27/2005



**LAST KNOWN PROPERTY OWNER:**

Wayne Hughes Estate c/o Ms. Patricia Crowe  
5364 Hill Road  
Acworth, GA 30101

TDGA LLC  
675 Seminole Ave  
Atlanta, GA 30307

Raymond Zimmerman  
3290 N Hembree Rd.  
Marietta, GA 30062

Timothy Walker  
812 Clemont Dr.  
Atlanta, GA 30306

Whatley Enterprises, Inc.  
4317 N Cooper Lake Rd.  
Smyrna, GA 30082

**STATUS OF CLEANUP ACTIVITIES:**

Hazardous Site Response Act cleanup levels have been met for source materials and soil. Identified responsible parties are unable or unwilling to conduct the required investigation and/or cleanup under the Hazardous Site Response Act for groundwater. EPD may perform these actions using state funding from the Hazardous Waste Trust Fund and may lien the property or pursue cost recovery.

**CLEANUP PRIORITY:** The Director has designated this site as a Class V

**GA EPD DIRECTOR'S DETERMINATION REGARDING CORRECTIVE ACTION:**

The Director has determined that this site requires corrective action.

**REGULATED SUBSTANCES RELEASED, AND THREATS TO HUMAN HEALTH AND ENVIRONMENT POSED BY THE RELEASE:**

This site has a known release of Trichloroethene in groundwater at levels exceeding the reportable quantity. No human exposure via drinking water is suspected from this release. The nearest drinking water well is less than 0.5 miles from the area affected by the release.

**REGULATED SUBSTANCES:**

Substance Name	GW	Soil	Substance Name	GW	Soil
Cis-1,2-Dichloroethene	<input checked="" type="checkbox"/>	<input checked="" type="checkbox"/>	Trichloroethene	<input checked="" type="checkbox"/>	<input type="checkbox"/>

GEORGIA ENVIRONMENTAL PROTECTION DIVISION  
HAZARDOUS SITE INVENTORY

Site Number 10814

**SITE NAME:** Jack's Cleaners  
**LOCATION:** 2520 Shallowford Road  
Marietta, Cobb County, GA 30066

Latitude 34° 02' 26" N Longitude 84° 28' 39" W

**ACREAGE** 2.7  
**PARCEL NUMBER** 160338 00720

**DATE LISTED**  
9/13/2005

**LAST KNOWN PROPERTY OWNER:**

Fustino Enterprises, Inc.  
2520 Shallowford Road, Suite M  
Marietta, GA 30066



**STATUS OF CLEANUP ACTIVITIES:**

Although directed to by EPD, identified responsible parties are not currently performing the required investigation and/or cleanup under the Hazardous Site Response Act for source materials, soil, and groundwater. Enforcement is pending.

**CLEANUP PRIORITY:** The Director has designated this site as a Class II

**GA EPD DIRECTOR'S DETERMINATION REGARDING CORRECTIVE ACTION:**

Pending

**REGULATED SUBSTANCES RELEASED, AND THREATS TO HUMAN HEALTH AND ENVIRONMENT POSED BY THE RELEASE:**

This site has a known release of Vinyl chloride in groundwater at levels exceeding the reportable quantity. No human exposure via drinking water is suspected from this release. The nearest drinking water well is between 1 and 2 miles from the area affected by the release.

This site has a known release of Tetrachloroethene in soil at levels exceeding the reportable quantity. This site has unlimited access. The nearest resident individual is less than 300 feet from the area affected by the release.

**REGULATED SUBSTANCES:**

Substance Name	GW	Soil	Substance Name	GW	Soil
1,1-Dichloroethene	<input checked="" type="checkbox"/>	<input checked="" type="checkbox"/>	Cis-1,2-Dichloroethene	<input checked="" type="checkbox"/>	<input checked="" type="checkbox"/>
Tetrachloroethene	<input type="checkbox"/>	<input checked="" type="checkbox"/>	Trichloroethene	<input checked="" type="checkbox"/>	<input checked="" type="checkbox"/>
Vinyl chloride	<input checked="" type="checkbox"/>	<input checked="" type="checkbox"/>			

GEORGIA ENVIRONMENTAL PROTECTION DIVISION  
HAZARDOUS SITE INVENTORY

Site Number 10815

**SITE NAME:** Hometown Cleaners (Former)  
**LOCATION:** 1281 Atlanta Hwy  
Madison, Morgan County, GA 30650

Latitude 33° 34' 55" N Longitude 83° 29' 03" W

**ACREAGE** 0.37 **PARCEL NUMBER** M13-014

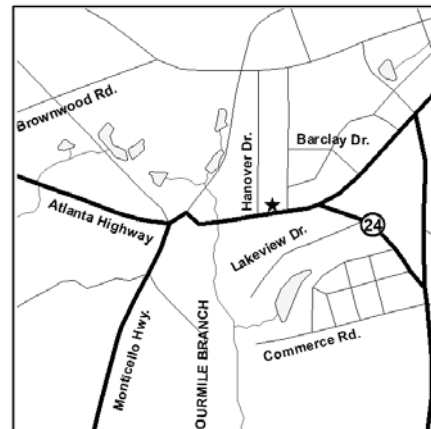
**DATE LISTED**

9/21/2005

**LAST KNOWN PROPERTY OWNER:**

Ervin Enterprises LLC c/o Betty Ervin  
4580 Atlanta Highway  
Rutledge, Ga 30663

Nordic Equity, Inc.  
715 Lynn Avenue, Suite 100  
Baraboo, WI 53913



EPD received notification of a release to the following property(s), and determined on the indicated date that the property should be sublisted as part of this site.

PARCEL NAME	ACREAGE	PARCEL NUMBER	DATE LISTED
Flambeau, Inc	8.86	M23-001	9/23/2005

**STATUS OF CLEANUP ACTIVITIES:**

Although directed to by EPD, identified responsible parties are not currently performing the required investigation and/or cleanup under the Hazardous Site Response Act for source materials, soil, and groundwater. Enforcement is pending.

**CLEANUP PRIORITY:** The Director has designated this site as a Class II

**GA EPD DIRECTOR'S DETERMINATION REGARDING CORRECTIVE ACTION:**

Pending

**REGULATED SUBSTANCES RELEASED, AND THREATS TO HUMAN HEALTH AND ENVIRONMENT POSED BY THE RELEASE:**

This site has a known release of Tetrachloroethene in groundwater at levels exceeding the reportable quantity. No human exposure via drinking water is suspected from this release. The nearest drinking water well is less than 0.5 miles from the area affected by the release.

**REGULATED SUBSTANCES:**

Substance Name	GW	Soil	Substance Name	GW	Soil
Tetrachloroethene	<input checked="" type="checkbox"/>	<input checked="" type="checkbox"/>			

GEORGIA ENVIRONMENTAL PROTECTION DIVISION  
HAZARDOUS SITE INVENTORY

Site Number 10816

**SITE NAME:** Rolling Hills Landfill  
**LOCATION:** 664 Lees Mills Road  
College Park, Clayton County, GA 30349

Latitude 33° 36' 56" N Longitude 84° 24' 59" W

**ACREAGE PARCEL NUMBER**

2.7 13074D A001

53.57 13074B A001

28 13055C A001

**DATE LISTED**

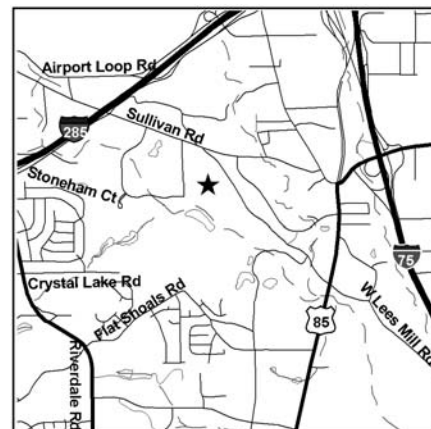
10/11/2005

10/11/2005

10/11/2005

**LAST KNOWN PROPERTY OWNER:**

Waste Management  
5445 Triangle Pkwy, Suite 170  
Norcross, GA 30092



**STATUS OF CLEANUP ACTIVITIES:**

Cleanup activities are being conducted for source materials and groundwater.

**CLEANUP PRIORITY:** The Director has designated this site as a Class IV

**GA EPD DIRECTOR'S DETERMINATION REGARDING CORRECTIVE ACTION:**

The Director has determined that this site requires corrective action.

**REGULATED SUBSTANCES RELEASED, AND THREATS TO HUMAN HEALTH AND ENVIRONMENT POSED BY THE RELEASE:**

This site has a known release of Vinyl chloride in groundwater at levels exceeding the reportable quantity. No human exposure via drinking water is suspected from this release. The nearest drinking water well is between 2 and 3 miles from the area affected by the release.

**REGULATED SUBSTANCES:**

Substance Name	GW	Soil	Substance Name	GW	Soil
1,1-Dichloroethane	<input checked="" type="checkbox"/>	<input type="checkbox"/>	1,2-Dichlorobenzene	<input checked="" type="checkbox"/>	<input type="checkbox"/>
Acetaldehyde	<input type="checkbox"/>	<input checked="" type="checkbox"/>	Acetone	<input type="checkbox"/>	<input checked="" type="checkbox"/>
Barium	<input checked="" type="checkbox"/>	<input checked="" type="checkbox"/>	Benzene	<input checked="" type="checkbox"/>	<input type="checkbox"/>
Chlorobenzene	<input checked="" type="checkbox"/>	<input type="checkbox"/>	Cis-1,2-Dichloroethene	<input checked="" type="checkbox"/>	<input type="checkbox"/>
Mercury	<input checked="" type="checkbox"/>	<input type="checkbox"/>	Nickel	<input type="checkbox"/>	<input checked="" type="checkbox"/>
p-Dichlorobenzene	<input checked="" type="checkbox"/>	<input type="checkbox"/>	Vinyl chloride	<input checked="" type="checkbox"/>	<input type="checkbox"/>

GEORGIA ENVIRONMENTAL PROTECTION DIVISION  
HAZARDOUS SITE INVENTORY

Site Number 10817

**SITE NAME:** Klouda Estate  
**LOCATION:** GA Hwy. 96 and Fullwood Road  
Fort Valley, Peach County, GA 31030

Latitude 32° 33' 28" N Longitude 83° 50' 31" W

**ACREAGE PARCEL NUMBER**

102.89 030 065 CA  
10.89 030 065 C

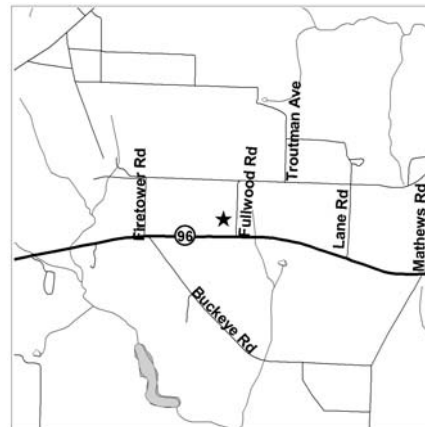
**DATE LISTED**

10/25/2005  
10/25/2005

**LAST KNOWN PROPERTY OWNER:**

Estate of Charles Joseph Klouda c/o Judith K.  
Abbott, Executrix  
955 Bend Drive  
Cookeville, TN 38506

96 EAST LLC  
5575 Zenith Mill Rd  
Fort Valley, GA 31030



**STATUS OF CLEANUP ACTIVITIES:**

Investigations are being conducted to determine how much cleanup is necessary for source materials, soil, and groundwater.

**CLEANUP PRIORITY:** The Director has designated this site as a Class II

**GA EPD DIRECTOR'S DETERMINATION REGARDING CORRECTIVE ACTION:**

Pending

**REGULATED SUBSTANCES RELEASED, AND THREATS TO HUMAN HEALTH AND ENVIRONMENT POSED BY THE RELEASE:**

This site has a known release of beta-Benzenehexachloride in groundwater at levels exceeding the reportable quantity. No human exposure via drinking water is suspected from this release. The nearest drinking water well is less than 0.5 miles from the area affected by the release.

This site has a known release of Endosulfan (alpha) in soil at levels exceeding the reportable quantity. This site has unlimited access. The nearest resident individual is less than 300 feet from the area affected by the release.

**REGULATED SUBSTANCES:**

Substance Name	GW	Soil	Substance Name	GW	Soil
Arsenic	<input checked="" type="checkbox"/>	<input checked="" type="checkbox"/>	Barium	<input checked="" type="checkbox"/>	<input checked="" type="checkbox"/>
beta-Benzenehexachloride	<input checked="" type="checkbox"/>	<input checked="" type="checkbox"/>	Cadmium	<input type="checkbox"/>	<input checked="" type="checkbox"/>
Chromium	<input checked="" type="checkbox"/>	<input checked="" type="checkbox"/>	Copper	<input checked="" type="checkbox"/>	<input checked="" type="checkbox"/>
DDD	<input type="checkbox"/>	<input checked="" type="checkbox"/>	DDE	<input type="checkbox"/>	<input checked="" type="checkbox"/>
DDT	<input type="checkbox"/>	<input checked="" type="checkbox"/>	Endosulfan (alpha)	<input type="checkbox"/>	<input checked="" type="checkbox"/>
Endosulfan sulfate	<input type="checkbox"/>	<input checked="" type="checkbox"/>	Endosulfan-II	<input type="checkbox"/>	<input checked="" type="checkbox"/>
Lead	<input checked="" type="checkbox"/>	<input checked="" type="checkbox"/>	Mercury	<input type="checkbox"/>	<input checked="" type="checkbox"/>
Selenium	<input checked="" type="checkbox"/>	<input checked="" type="checkbox"/>	Toxaphene	<input type="checkbox"/>	<input checked="" type="checkbox"/>

**GEORGIA ENVIRONMENTAL PROTECTION DIVISION  
HAZARDOUS SITE INVENTORY**

Site Number **10818**

**SITE NAME:** Estech General Chemicals Albany  
**LOCATION:** 1700 North Jackson Street  
Albany, Dougherty County, GA 31701

Latitude 31° 35' 53" N Longitude 84° 09' 15" W

**ACREAGE** 9.92 **PARCEL NUMBER** 0000F/00001/014

**DATE LISTED**

10/28/2005

**LAST KNOWN PROPERTY OWNER:**

Diversified Ag. Services, Inc.  
P.O. Box 1350  
Douglas, GA 31534



EPD received notification of a release to the following property(s), and determined on the indicated date that the property should be sublisted as part of this site.

PARCEL NAME	ACREAGE	PARCEL NUMBER	DATE LISTED
Albany Brake & Supply Co.	2.14	00000F/00001/28A	6/19/2015

**STATUS OF CLEANUP ACTIVITIES:**

Cleanup activities are being conducted for source materials, soil, and groundwater.

**CLEANUP PRIORITY:** The Director has designated this site as a Class II

**GA EPD DIRECTOR'S DETERMINATION REGARDING CORRECTIVE ACTION:**

Pending

**REGULATED SUBSTANCES RELEASED, AND THREATS TO HUMAN HEALTH AND ENVIRONMENT POSED BY THE RELEASE:**

This site has a known release of Dieldrin in groundwater at levels exceeding the reportable quantity. No human exposure via drinking water is suspected from this release. The nearest drinking water well is less than 0.5 miles from the area affected by the release.

**REGULATED SUBSTANCES:**

Substance Name	GW	Soil	Substance Name	GW	Soil
alpha-Benzenehexachloride	<input checked="" type="checkbox"/>	<input type="checkbox"/>	Ammonia	<input checked="" type="checkbox"/>	<input type="checkbox"/>
Arsenic	<input checked="" type="checkbox"/>	<input type="checkbox"/>	Benzene	<input type="checkbox"/>	<input checked="" type="checkbox"/>
beta-Benzenehexachloride	<input checked="" type="checkbox"/>	<input type="checkbox"/>	bis(2-Ethylhexyl) phthalate	<input type="checkbox"/>	<input checked="" type="checkbox"/>
DDD	<input type="checkbox"/>	<input checked="" type="checkbox"/>	DDE	<input type="checkbox"/>	<input checked="" type="checkbox"/>
DDT	<input type="checkbox"/>	<input checked="" type="checkbox"/>	delta-Benzenehexachloride	<input checked="" type="checkbox"/>	<input type="checkbox"/>
Dieldrin	<input checked="" type="checkbox"/>	<input checked="" type="checkbox"/>	Dinitrotoluene	<input checked="" type="checkbox"/>	<input type="checkbox"/>
Endosulfan sulfate	<input type="checkbox"/>	<input checked="" type="checkbox"/>	Endosulfan-II	<input type="checkbox"/>	<input checked="" type="checkbox"/>
Endrin	<input type="checkbox"/>	<input checked="" type="checkbox"/>	Endrin metabolites	<input checked="" type="checkbox"/>	<input type="checkbox"/>
Heptachlor	<input type="checkbox"/>	<input checked="" type="checkbox"/>	Hexachlorobenzene	<input type="checkbox"/>	<input checked="" type="checkbox"/>
Lead	<input checked="" type="checkbox"/>	<input type="checkbox"/>	Lindane	<input checked="" type="checkbox"/>	<input type="checkbox"/>
Toluene	<input type="checkbox"/>	<input checked="" type="checkbox"/>	Toxaphene	<input type="checkbox"/>	<input checked="" type="checkbox"/>

GEORGIA ENVIRONMENTAL PROTECTION DIVISION  
HAZARDOUS SITE INVENTORY

Site Number 10819

**SITE NAME:** VIP Cleaners (former)  
**LOCATION:** 4601 Satellite Blvd  
Duluth, Gwinnett County, GA 30096

Latitude 33° 56' 29" N Longitude 84° 09' 51" W

**ACREAGE** 1.2 **PARCEL NUMBER** R6211 009

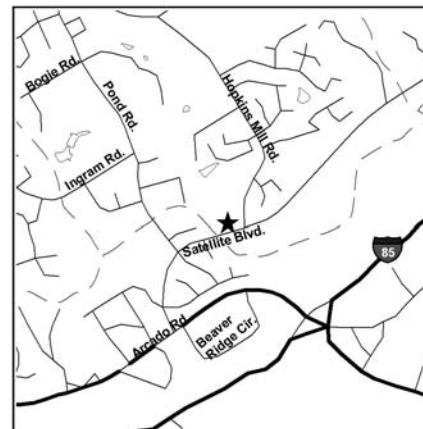
**DATE LISTED**

10/31/2005

**LAST KNOWN PROPERTY OWNER:**

Turnbull Associates, LLLP  
325 Hammond Dr. Suite 202  
Atlanta, GA 30328

Rilke LLC  
6701 Yacht Club Dr.  
Panama City, FL 32404-9042



EPD received notification of a release to the following property(s), and determined on the indicated date that the property should be sublisted as part of this site.

PARCEL NAME	ACREAGE	PARCEL NUMBER	DATE LISTED
Hopkins Mill Road parcel	0.544	R6211 001	8/27/2006

**STATUS OF CLEANUP ACTIVITIES:**

Cleanup activities are being conducted for source materials, soil, and groundwater.

**CLEANUP PRIORITY:** The Director has designated this site as a Class V

**GA EPD DIRECTOR'S DETERMINATION REGARDING CORRECTIVE ACTION:**

The Director has determined that this site requires corrective action.

**REGULATED SUBSTANCES RELEASED, AND THREATS TO HUMAN HEALTH AND ENVIRONMENT POSED BY THE RELEASE:**

This site has a known release of Tetrachloroethene in groundwater at levels exceeding the reportable quantity. No human exposure via drinking water is suspected from this release. The nearest drinking water well is between 0.5 and 1 miles from the area affected by the release.

**REGULATED SUBSTANCES:**

Substance Name	GW	Soil	Substance Name	GW	Soil
Cis-1,2-Dichloroethene	<input checked="" type="checkbox"/>	<input type="checkbox"/>	Tetrachloroethene	<input checked="" type="checkbox"/>	<input checked="" type="checkbox"/>
Trichloroethene	<input checked="" type="checkbox"/>	<input type="checkbox"/>	Vinyl chloride	<input checked="" type="checkbox"/>	<input type="checkbox"/>



GEORGIA ENVIRONMENTAL PROTECTION DIVISION  
HAZARDOUS SITE INVENTORY

Site Number 10825

**SITE NAME:** Coats American, Inc.  
**LOCATION:** 122 Maple Street  
Rossville, Walker County, GA 30741

Latitude 34° 58' 39" N Longitude 85° 17' 38" W

**ACREAGE** 8 **PARCEL NUMBER** 2007 006

**DATE LISTED**

12/13/2005

**LAST KNOWN PROPERTY OWNER:**

Walker County  
101 South Duke Street / P.O Box 445  
Lafayette, GA 30728-0445

c/o Maple Street Holdings, LLC  
7602 Cliff Point Lane  
Ooltewah, TN 37363



**STATUS OF CLEANUP ACTIVITIES:**

Although directed to by EPD, identified responsible parties are not currently performing the required investigation and/or cleanup under the Hazardous Site Response Act for source materials, soil, and groundwater. Enforcement is pending.

**CLEANUP PRIORITY:** The Director has designated this site as a Class II

**GA EPD DIRECTOR'S DETERMINATION REGARDING CORRECTIVE ACTION:**

Pending

**REGULATED SUBSTANCES RELEASED, AND THREATS TO HUMAN HEALTH AND ENVIRONMENT POSED BY THE RELEASE:**

This site has a release of Benzo(b)fluoranthene that exceeds a reportable quantity because it has the potential to contaminate groundwater. No human exposure via drinking water is suspected from this release. The nearest drinking water well is between 0.5 and 1 miles from the area affected by the release.

This site has a known release of Benzo(b)fluoranthene in soil at levels exceeding the reportable quantity. This site has unlimited access. The nearest resident individual is less than 300 feet from the area affected by the release.

**REGULATED SUBSTANCES:**

Substance Name	GW	Soil	Substance Name	GW	Soil
1,1,1-Trichloroethane	<input type="checkbox"/>	<input checked="" type="checkbox"/>	1,1-Dichloroethane	<input type="checkbox"/>	<input checked="" type="checkbox"/>
1,1-Dichloroethene	<input type="checkbox"/>	<input checked="" type="checkbox"/>	1,2,3-Trichloropropane	<input type="checkbox"/>	<input checked="" type="checkbox"/>
1,2,4-Trichlorobenzene	<input type="checkbox"/>	<input checked="" type="checkbox"/>	1,2-Dichlorobenzene	<input type="checkbox"/>	<input checked="" type="checkbox"/>
Arsenic	<input type="checkbox"/>	<input checked="" type="checkbox"/>	Barium	<input type="checkbox"/>	<input checked="" type="checkbox"/>
Benzene	<input type="checkbox"/>	<input checked="" type="checkbox"/>	Benzo(b)fluoranthene	<input checked="" type="checkbox"/>	<input checked="" type="checkbox"/>
Chloroethane	<input type="checkbox"/>	<input checked="" type="checkbox"/>	Chloroform	<input type="checkbox"/>	<input checked="" type="checkbox"/>
Chromium	<input type="checkbox"/>	<input checked="" type="checkbox"/>	Chrysene	<input type="checkbox"/>	<input checked="" type="checkbox"/>
Cis-1,2-Dichloroethene	<input type="checkbox"/>	<input checked="" type="checkbox"/>	Ethylbenzene	<input type="checkbox"/>	<input checked="" type="checkbox"/>
Fluoranthene	<input type="checkbox"/>	<input checked="" type="checkbox"/>	Lead	<input type="checkbox"/>	<input checked="" type="checkbox"/>
Naphthalene	<input type="checkbox"/>	<input checked="" type="checkbox"/>	p-Dichlorobenzene	<input type="checkbox"/>	<input checked="" type="checkbox"/>
Phenanthrene	<input type="checkbox"/>	<input checked="" type="checkbox"/>	Pyrene	<input type="checkbox"/>	<input checked="" type="checkbox"/>
Tetrachloroethene	<input type="checkbox"/>	<input checked="" type="checkbox"/>	Toluene	<input type="checkbox"/>	<input checked="" type="checkbox"/>
trans-1,2-Dichloroethene	<input type="checkbox"/>	<input checked="" type="checkbox"/>	Trichloroethene	<input type="checkbox"/>	<input checked="" type="checkbox"/>
Vinyl chloride	<input type="checkbox"/>	<input checked="" type="checkbox"/>	Xylenes	<input type="checkbox"/>	<input checked="" type="checkbox"/>

GEORGIA ENVIRONMENTAL PROTECTION DIVISION  
HAZARDOUS SITE INVENTORY

Site Number 10826

**SITE NAME:** Chase Road Property  
**LOCATION:** 522 Chase Road  
Cornelia, Habersham County, GA 30531

Latitude 34° 31' 04" N Longitude 83° 30' 43" W

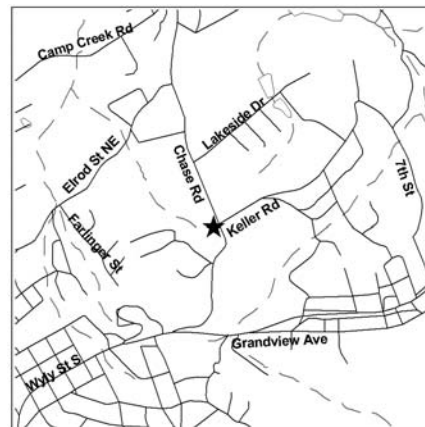
**ACREAGE** 30.52 **PARCEL NUMBER** 114 B010

**DATE LISTED**

1/31/2006

**LAST KNOWN PROPERTY OWNER:**

Randy & Phyllis Haney c/o Joy Dodd  
655 Ethicon Circle  
Cornelia, Ga 30531



**STATUS OF CLEANUP ACTIVITIES:**

Cleanup activities are being conducted for source materials, soil, and groundwater.

**CLEANUP PRIORITY:** The Director has designated this site as a Class I

**GA EPD DIRECTOR'S DETERMINATION REGARDING CORRECTIVE ACTION:**

The Director has determined that this site requires corrective action.

**REGULATED SUBSTANCES RELEASED, AND THREATS TO HUMAN HEALTH AND ENVIRONMENT POSED BY THE RELEASE:**

This site has a known release of 1,1,2-Trichloroethane in groundwater at levels exceeding the reportable quantity. This release has resulted in known human exposure greater than or equal to the MCL for 1,1,2-Trichloroethane.

This site has a suspected release of 1,1,2-Trichloroethane in soil at levels exceeding the reportable quantity. This site has unlimited access. The nearest resident individual is less than 300 feet from the area affected by the release.

The Director has determined that a release of regulated substances from groundwater has posed a threat to a water of the state.

**REGULATED SUBSTANCES:**

Substance Name	GW	Soil	Substance Name	GW	Soil
1,1,2-Trichloroethane	<input checked="" type="checkbox"/>	<input checked="" type="checkbox"/>	1,1-Dichloroethene	<input checked="" type="checkbox"/>	<input checked="" type="checkbox"/>
1,2-Dichloroethane	<input checked="" type="checkbox"/>	<input checked="" type="checkbox"/>	Acetone	<input type="checkbox"/>	<input checked="" type="checkbox"/>
Chloroethane	<input type="checkbox"/>	<input checked="" type="checkbox"/>	Dichloromethane	<input checked="" type="checkbox"/>	<input type="checkbox"/>
o-Xylene	<input checked="" type="checkbox"/>	<input type="checkbox"/>	Tetrachloroethene	<input type="checkbox"/>	<input checked="" type="checkbox"/>
Toluene	<input checked="" type="checkbox"/>	<input checked="" type="checkbox"/>	Trichloroethene	<input checked="" type="checkbox"/>	<input checked="" type="checkbox"/>
Vinyl chloride	<input checked="" type="checkbox"/>	<input checked="" type="checkbox"/>			

GEORGIA ENVIRONMENTAL PROTECTION DIVISION  
HAZARDOUS SITE INVENTORY

Site Number 10829

**SITE NAME:** Square D Company (Former)  
**LOCATION:** 1401 Marietta Blvd. NW  
Atlanta, Fulton County, GA 30318

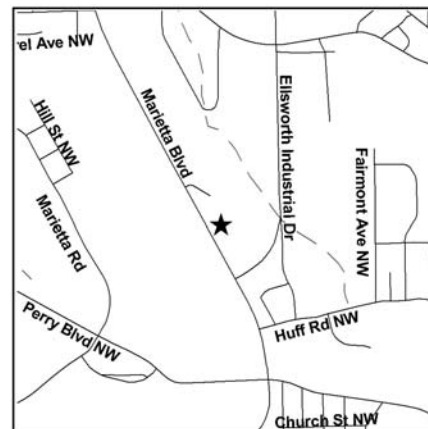
Latitude 33° 47' 34" N Longitude 84° 25' 48" W

ACREAGE	PARCEL NUMBER	DATE LISTED
5.3	17019100070444	1/13/2006
2.63	170191LL1465	1/13/2006
3.48	17019100070451	1/13/2006

**LAST KNOWN PROPERTY OWNER:**

Art Laminating & Finishing, LLC c/o F. Martin Anson  
1401 Marietta Blvd. NW  
Atlanta, GA 30318

M. West Homeowners Association, Inc.  
1465 Northside Drive NW, Suite 128  
Atlanta, GA 30318



**STATUS OF CLEANUP ACTIVITIES:**

Hazardous Site Response Act cleanup levels have been met for source materials and soil through institutional and engineering controls to eliminate or reduce present and future threats to human health and the environment. Cleanup activities are being conducted for groundwater.

**CLEANUP PRIORITY:** The Director has designated this site as a Class II

**GA EPD DIRECTOR'S DETERMINATION REGARDING CORRECTIVE ACTION:**

Pending

**REGULATED SUBSTANCES RELEASED, AND THREATS TO HUMAN HEALTH AND ENVIRONMENT POSED BY THE RELEASE:**

The Director has determined that a release of regulated substances from groundwater to a water of the state has resulted in an exceedance of state water quality standards.

**REGULATED SUBSTANCES:**

Substance Name	GW	Soil	Substance Name	GW	Soil
1,1,1-Trichloroethane	<input type="checkbox"/>	<input checked="" type="checkbox"/>	1,1,2,2-Tetrachloroethane	<input checked="" type="checkbox"/>	<input type="checkbox"/>
1,1,2-Trichloroethane	<input type="checkbox"/>	<input checked="" type="checkbox"/>	1,1-Dichloroethane	<input checked="" type="checkbox"/>	<input checked="" type="checkbox"/>
1,1-Dichloroethene	<input checked="" type="checkbox"/>	<input checked="" type="checkbox"/>	1,2-Dichloroethane	<input checked="" type="checkbox"/>	<input checked="" type="checkbox"/>
Chloroethane	<input checked="" type="checkbox"/>	<input checked="" type="checkbox"/>	Chloroform	<input checked="" type="checkbox"/>	<input checked="" type="checkbox"/>
Cis-1,2-Dichloroethene	<input checked="" type="checkbox"/>	<input checked="" type="checkbox"/>	Crotonaldehyde, (E)	<input checked="" type="checkbox"/>	<input type="checkbox"/>
Dichlorobromomethane	<input checked="" type="checkbox"/>	<input checked="" type="checkbox"/>	Dichloromethane	<input checked="" type="checkbox"/>	<input checked="" type="checkbox"/>
Ethylbenzene	<input checked="" type="checkbox"/>	<input checked="" type="checkbox"/>	Methyl ethyl ketone	<input checked="" type="checkbox"/>	<input checked="" type="checkbox"/>
Tetrachloroethene	<input type="checkbox"/>	<input checked="" type="checkbox"/>	Toluene	<input type="checkbox"/>	<input checked="" type="checkbox"/>
trans-1,2-Dichloroethene	<input checked="" type="checkbox"/>	<input checked="" type="checkbox"/>	Trichloroethene	<input type="checkbox"/>	<input checked="" type="checkbox"/>
Vinyl chloride	<input type="checkbox"/>	<input checked="" type="checkbox"/>	Xylenes	<input type="checkbox"/>	<input checked="" type="checkbox"/>

**GEORGIA ENVIRONMENTAL PROTECTION DIVISION  
HAZARDOUS SITE INVENTORY**

Site Number **10830**

**SITE NAME:** Chemical Specialists and Development, Inc.  
**LOCATION:** 2275 Tucker Industrial Road  
Tucker, DeKalb County, GA 30084

Latitude 33° 51' 07" N Longitude 84° 12' 10" W

**ACREAGE** 4.1 **PARCEL NUMBER** 1821503004

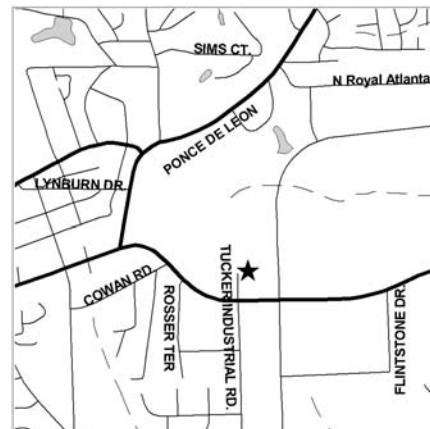
**DATE LISTED**

1/27/2006

**LAST KNOWN PROPERTY OWNER:**

Chevron Environmental Management Company c/o  
Mr. Robert Speer  
6001 Bollinger Canyon Road C2140  
San Ramon, CA 94583

Union Oil Company of CA  
P.O. Box 285  
Houston, TX 77001



**STATUS OF CLEANUP ACTIVITIES:**

Cleanup activities are being conducted for source materials, soil, and groundwater.

**CLEANUP PRIORITY:** The Director has designated this site as a Class V

**GA EPD DIRECTOR'S DETERMINATION REGARDING CORRECTIVE ACTION:**

The Director has determined that this site requires corrective action.

**REGULATED SUBSTANCES RELEASED, AND THREATS TO HUMAN HEALTH AND ENVIRONMENT POSED BY THE RELEASE:**

This site has a known release of Vinyl chloride in groundwater at levels exceeding the reportable quantity. No human exposure via drinking water is suspected from this release. The nearest drinking water well is between 2 and 3 miles from the area affected by the release.

**REGULATED SUBSTANCES:**

Substance Name	GW	Soil	Substance Name	GW	Soil
1,1,1-Trichloroethane	<input checked="" type="checkbox"/>	<input type="checkbox"/>	1,1,2-Trichloroethane	<input checked="" type="checkbox"/>	<input type="checkbox"/>
1,1-Dichloroethane	<input checked="" type="checkbox"/>	<input type="checkbox"/>	1,1-Dichloroethene	<input checked="" type="checkbox"/>	<input type="checkbox"/>
1,2,4-Trichlorobenzene	<input checked="" type="checkbox"/>	<input type="checkbox"/>	1,2-Dichlorobenzene	<input checked="" type="checkbox"/>	<input type="checkbox"/>
1,2-Dichloroethane	<input checked="" type="checkbox"/>	<input type="checkbox"/>	1,2-Dichloropropane	<input checked="" type="checkbox"/>	<input type="checkbox"/>
Acetone	<input checked="" type="checkbox"/>	<input type="checkbox"/>	Acetophenone	<input checked="" type="checkbox"/>	<input type="checkbox"/>
Benzene	<input checked="" type="checkbox"/>	<input checked="" type="checkbox"/>	Butyl benzyl phthalate	<input checked="" type="checkbox"/>	<input checked="" type="checkbox"/>
Chlorobenzene	<input checked="" type="checkbox"/>	<input type="checkbox"/>	Chloroethane	<input checked="" type="checkbox"/>	<input type="checkbox"/>
Chloroform	<input checked="" type="checkbox"/>	<input type="checkbox"/>	Cis-1,2-Dichloroethene	<input checked="" type="checkbox"/>	<input checked="" type="checkbox"/>
Cumene	<input checked="" type="checkbox"/>	<input type="checkbox"/>	Cyclohexane	<input checked="" type="checkbox"/>	<input type="checkbox"/>
Dibutyl phthalate	<input checked="" type="checkbox"/>	<input checked="" type="checkbox"/>	Dichloromethane	<input checked="" type="checkbox"/>	<input checked="" type="checkbox"/>
Diethyl phthalate	<input checked="" type="checkbox"/>	<input type="checkbox"/>	Di-n-octyl phthalate	<input checked="" type="checkbox"/>	<input checked="" type="checkbox"/>
Ethylbenzene	<input checked="" type="checkbox"/>	<input checked="" type="checkbox"/>	Isophorone	<input checked="" type="checkbox"/>	<input type="checkbox"/>
m-Cresol	<input checked="" type="checkbox"/>	<input type="checkbox"/>	m-Dichlorobenzene	<input checked="" type="checkbox"/>	<input type="checkbox"/>
Methyl ethyl ketone	<input checked="" type="checkbox"/>	<input checked="" type="checkbox"/>	Methyl isobutyl ketone	<input checked="" type="checkbox"/>	<input type="checkbox"/>
Naphthalene	<input checked="" type="checkbox"/>	<input checked="" type="checkbox"/>	o-Cresol	<input checked="" type="checkbox"/>	<input type="checkbox"/>
p-Dichlorobenzene	<input checked="" type="checkbox"/>	<input checked="" type="checkbox"/>	Phenol	<input checked="" type="checkbox"/>	<input type="checkbox"/>
Styrene	<input checked="" type="checkbox"/>	<input type="checkbox"/>	Tetrachloroethene	<input checked="" type="checkbox"/>	<input checked="" type="checkbox"/>
Toluene	<input checked="" type="checkbox"/>	<input checked="" type="checkbox"/>	trans-1,2-Dichloroethene	<input checked="" type="checkbox"/>	<input type="checkbox"/>
Trichloroethene	<input checked="" type="checkbox"/>	<input checked="" type="checkbox"/>	Vinyl chloride	<input checked="" type="checkbox"/>	<input checked="" type="checkbox"/>
Xylenes	<input checked="" type="checkbox"/>	<input checked="" type="checkbox"/>			

GEORGIA ENVIRONMENTAL PROTECTION DIVISION  
HAZARDOUS SITE INVENTORY

Site Number 10834

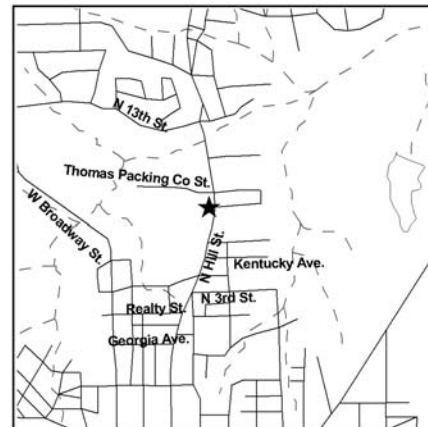
**SITE NAME:** Thomas & Co., Inc.  
**LOCATION:** 1010 North Hill Street  
Griffin, Spalding County, GA 30223

Latitude 33° 15' 54" N Longitude 84° 15' 39" W

**ACREAGE** 13.86 **PARCEL NUMBER** 003A01007 Griffin District 01 **DATE LISTED** 5/24/2006

**LAST KNOWN PROPERTY OWNER:**

City of Griffin  
P. O. Box T  
Griffin, GA 30224



**STATUS OF CLEANUP ACTIVITIES:**

Cleanup activities are being conducted for source materials. Investigations are being conducted to determine how much cleanup is necessary for groundwater.

**CLEANUP PRIORITY:** The Director has designated this site as a Class II

**GA EPD DIRECTOR'S DETERMINATION REGARDING CORRECTIVE ACTION:**

Pending

**REGULATED SUBSTANCES RELEASED, AND THREATS TO HUMAN HEALTH AND ENVIRONMENT POSED BY THE RELEASE:**

This site has a known release of Lead in soil at levels exceeding the reportable quantity. This site has limited access. The nearest resident individual is between 301 and 1000 feet from the area affected by the release.

**REGULATED SUBSTANCES:**

Substance Name	GW	Soil	Substance Name	GW	Soil
Acenaphthene	<input type="checkbox"/>	<input checked="" type="checkbox"/>	Anthracene	<input type="checkbox"/>	<input checked="" type="checkbox"/>
Antimony	<input type="checkbox"/>	<input checked="" type="checkbox"/>	Arsenic	<input type="checkbox"/>	<input checked="" type="checkbox"/>
Barium	<input type="checkbox"/>	<input checked="" type="checkbox"/>	Benzo(a)anthracene	<input type="checkbox"/>	<input checked="" type="checkbox"/>
Benzo(a)pyrene	<input type="checkbox"/>	<input checked="" type="checkbox"/>	Benzo(b)fluoranthene	<input type="checkbox"/>	<input checked="" type="checkbox"/>
Benzo(ghi)perylene	<input type="checkbox"/>	<input checked="" type="checkbox"/>	Benzo(k)fluoranthene	<input type="checkbox"/>	<input checked="" type="checkbox"/>
Beryllium	<input type="checkbox"/>	<input checked="" type="checkbox"/>	Chromium	<input type="checkbox"/>	<input checked="" type="checkbox"/>
Chrysene	<input type="checkbox"/>	<input checked="" type="checkbox"/>	Copper	<input type="checkbox"/>	<input checked="" type="checkbox"/>
Dibenzo(a,h)anthracene	<input type="checkbox"/>	<input checked="" type="checkbox"/>	Fluoranthene	<input type="checkbox"/>	<input checked="" type="checkbox"/>
Fluorene	<input type="checkbox"/>	<input checked="" type="checkbox"/>	Indeno(1,2,3-cd)pyrene	<input type="checkbox"/>	<input checked="" type="checkbox"/>
Lead	<input checked="" type="checkbox"/>	<input checked="" type="checkbox"/>	Mercury	<input type="checkbox"/>	<input checked="" type="checkbox"/>
Naphthalene	<input type="checkbox"/>	<input checked="" type="checkbox"/>	Nickel	<input type="checkbox"/>	<input checked="" type="checkbox"/>
Phenanthrene	<input type="checkbox"/>	<input checked="" type="checkbox"/>	Pyrene	<input type="checkbox"/>	<input checked="" type="checkbox"/>
Selenium	<input type="checkbox"/>	<input checked="" type="checkbox"/>	Silver	<input type="checkbox"/>	<input checked="" type="checkbox"/>
Thallium	<input type="checkbox"/>	<input checked="" type="checkbox"/>	Zinc	<input type="checkbox"/>	<input checked="" type="checkbox"/>

GEORGIA ENVIRONMENTAL PROTECTION DIVISION  
HAZARDOUS SITE INVENTORY

Site Number 10837

**SITE NAME:** Trinity Dry Cleaners  
**LOCATION:** 1320 Dawson Road  
Albany, Dougherty County, GA 31707

Latitude 31° 35' 12" N Longitude 84° 11' 05" W

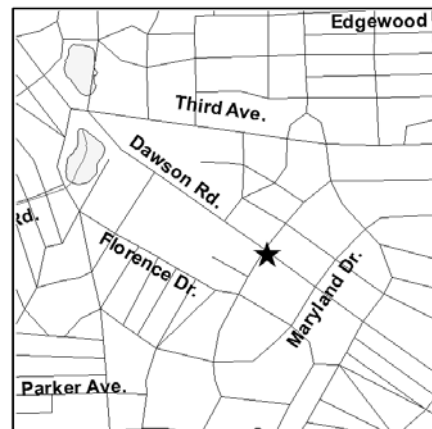
**ACREAGE** 0.27 **PARCEL NUMBER** 000GG/00025/12A

**DATE LISTED**

6/23/2006

**LAST KNOWN PROPERTY OWNER:**

ABL Dawson Rd., LLC  
P. O. Box 23024  
Columbus, GA 31902



**STATUS OF CLEANUP ACTIVITIES:**

Although directed to by EPD, identified responsible parties are not currently performing the required investigation and/or cleanup under the Hazardous Site Response Act for source materials, soil, and groundwater. Enforcement is pending.

**CLEANUP PRIORITY:** The Director has designated this site as a Class II

**GA EPD DIRECTOR'S DETERMINATION REGARDING CORRECTIVE ACTION:**

Pending

**REGULATED SUBSTANCES RELEASED, AND THREATS TO HUMAN HEALTH AND ENVIRONMENT POSED BY THE RELEASE:**

This site has a known release of Tetrachloroethene in groundwater at levels exceeding the reportable quantity. No human exposure via drinking water is suspected from this release. The nearest drinking water well is less than 0.5 miles from the area affected by the release.

**REGULATED SUBSTANCES:**

Substance Name	GW	Soil	Substance Name	GW	Soil
Cis-1,2-Dichloroethene	<input checked="" type="checkbox"/>	<input type="checkbox"/>	Tetrachloroethene	<input checked="" type="checkbox"/>	<input checked="" type="checkbox"/>
Trichloroethene	<input checked="" type="checkbox"/>	<input type="checkbox"/>			

GEORGIA ENVIRONMENTAL PROTECTION DIVISION  
HAZARDOUS SITE INVENTORY

Site Number 10838

**SITE NAME:** Hydro Aluminum  
**LOCATION:** 371 Industrial Parkway  
Moultrie, Colquitt County, GA 31768

Latitude 31° 10' 48" N Longitude 83° 44' 31" W

**ACREAGE PARCEL NUMBER**

23.97 C045C 029

65.49 C045C 028

**DATE LISTED**

7/23/2006

7/23/2006

**LAST KNOWN PROPERTY OWNER:**

Colquitt Warehouses, LLC.  
470 BCT Gin Road  
Quitman, GA 31643-8582



**STATUS OF CLEANUP ACTIVITIES:**

Cleanup activities are being conducted for source materials, soil, and groundwater.

**CLEANUP PRIORITY:** The Director has designated this site as a Class I

**GA EPD DIRECTOR'S DETERMINATION REGARDING CORRECTIVE ACTION:**

The Director has determined that this site requires corrective action.

**REGULATED SUBSTANCES RELEASED, AND THREATS TO HUMAN HEALTH AND ENVIRONMENT POSED BY THE RELEASE:**

This site has a known release of Vinyl chloride in groundwater at levels exceeding the reportable quantity. No human exposure via drinking water is suspected from this release. The nearest drinking water well is between 0.5 and 1 miles from the area affected by the release.

This site has a suspected release of Lead in soil at levels exceeding the reportable quantity. This site has unlimited access. The nearest resident individual is between 301 and 1000 feet from the area affected by the release.

**REGULATED SUBSTANCES:**

Substance Name	GW	Soil	Substance Name	GW	Soil
1,1,2-Trichloroethane	<input type="checkbox"/>	<input checked="" type="checkbox"/>	1,1-Dichloroethane	<input checked="" type="checkbox"/>	<input type="checkbox"/>
1,1-Dichloroethene	<input checked="" type="checkbox"/>	<input type="checkbox"/>	Benzene	<input checked="" type="checkbox"/>	<input type="checkbox"/>
Cadmium	<input checked="" type="checkbox"/>	<input checked="" type="checkbox"/>	Carbon disulfide	<input checked="" type="checkbox"/>	<input type="checkbox"/>
Chloroform	<input checked="" type="checkbox"/>	<input checked="" type="checkbox"/>	Chromium	<input checked="" type="checkbox"/>	<input checked="" type="checkbox"/>
Cis-1,2-Dichloroethene	<input checked="" type="checkbox"/>	<input checked="" type="checkbox"/>	Cumene	<input checked="" type="checkbox"/>	<input type="checkbox"/>
Dichloromethane	<input checked="" type="checkbox"/>	<input checked="" type="checkbox"/>	Ethylbenzene	<input type="checkbox"/>	<input checked="" type="checkbox"/>
Lead	<input checked="" type="checkbox"/>	<input checked="" type="checkbox"/>	Mercury	<input checked="" type="checkbox"/>	<input checked="" type="checkbox"/>
Nickel	<input checked="" type="checkbox"/>	<input checked="" type="checkbox"/>	Silver	<input checked="" type="checkbox"/>	<input type="checkbox"/>
Tetrachloroethene	<input checked="" type="checkbox"/>	<input checked="" type="checkbox"/>	Toluene	<input checked="" type="checkbox"/>	<input type="checkbox"/>
trans-1,2-Dichloroethene	<input checked="" type="checkbox"/>	<input checked="" type="checkbox"/>	Trichloroethene	<input checked="" type="checkbox"/>	<input checked="" type="checkbox"/>
Vinyl chloride	<input checked="" type="checkbox"/>	<input type="checkbox"/>	Xylenes	<input checked="" type="checkbox"/>	<input type="checkbox"/>

GEORGIA ENVIRONMENTAL PROTECTION DIVISION  
HAZARDOUS SITE INVENTORY

Site Number 10839

**SITE NAME:** Gibson - CR 50 Ph. 1 MSWLF  
**LOCATION:** County Road 50  
Gibson, Glascock County, GA 30810

Latitude 33° 12' 39" N Longitude 82° 36' 34" W

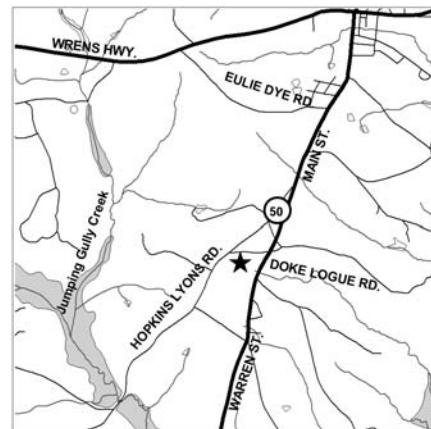
**ACREAGE** 36.42 **PARCEL NUMBER** 021 - 014

**DATE LISTED**

6/28/2006

**LAST KNOWN PROPERTY OWNER:**

Glascock County  
62 E. Main Street / P. O. Box 66  
Gibson, GA 30810



**STATUS OF CLEANUP ACTIVITIES:**

Cleanup activities are being conducted for source materials and groundwater.

**CLEANUP PRIORITY:** The Director has designated this site as a Class IV

**GA EPD DIRECTOR'S DETERMINATION REGARDING CORRECTIVE ACTION:**

The Director has determined that this site requires corrective action.

**REGULATED SUBSTANCES RELEASED, AND THREATS TO HUMAN HEALTH AND ENVIRONMENT POSED BY THE RELEASE:**

This site has a known release of Mercury in groundwater at levels exceeding the reportable quantity. No human exposure via drinking water is suspected from this release. The nearest drinking water well is between 0.5 and 1 miles from the area affected by the release.

**REGULATED SUBSTANCES:**

Substance Name	GW	Soil	Substance Name	GW	Soil
Barium	<input checked="" type="checkbox"/>	<input type="checkbox"/>	Mercury	<input checked="" type="checkbox"/>	<input type="checkbox"/>
Zinc	<input checked="" type="checkbox"/>	<input type="checkbox"/>			



GEORGIA ENVIRONMENTAL PROTECTION DIVISION  
HAZARDOUS SITE INVENTORY

Site Number 10840

**SITE NAME:** Richmond County - Dean's Bridge Road  
**LOCATION:** 4330 Dean's Bridge Road  
Blythe, Richmond County, GA 30805

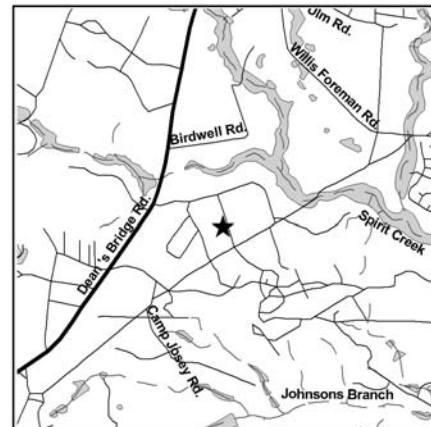
Latitude 33° 21' 00" N Longitude 82° 08' 13" W

**ACREAGE** 1199.9 **PARCEL NUMBER** 176-0-001-00-0

**DATE LISTED** 7/28/2006

**LAST KNOWN PROPERTY OWNER:**

City of Augusta  
535 Telfair Street, Suite 800  
Augusta, GA 30901



**STATUS OF CLEANUP ACTIVITIES:**

Cleanup activities are being conducted for source materials and groundwater.

**CLEANUP PRIORITY:** The Director has designated this site as a Class IV

**GA EPD DIRECTOR'S DETERMINATION REGARDING CORRECTIVE ACTION:**

The Director has determined that this site requires corrective action.

**REGULATED SUBSTANCES RELEASED, AND THREATS TO HUMAN HEALTH AND ENVIRONMENT POSED BY THE RELEASE:**

This site has a known release of Vinyl chloride in groundwater at levels exceeding the reportable quantity. No human exposure via drinking water is suspected from this release. The nearest drinking water well is less than 0.5 miles from the area affected by the release.

**REGULATED SUBSTANCES:**

Substance Name	GW	Soil	Substance Name	GW	Soil
1,1-Dichloroethane	<input checked="" type="checkbox"/>	<input type="checkbox"/>	Arsenic	<input checked="" type="checkbox"/>	<input type="checkbox"/>
Barium	<input checked="" type="checkbox"/>	<input type="checkbox"/>	Benzene	<input checked="" type="checkbox"/>	<input type="checkbox"/>
Cis-1,2-Dichloroethene	<input checked="" type="checkbox"/>	<input type="checkbox"/>	Dichlorodifluoromethane	<input checked="" type="checkbox"/>	<input type="checkbox"/>
Ethylbenzene	<input checked="" type="checkbox"/>	<input type="checkbox"/>	Mercury	<input checked="" type="checkbox"/>	<input type="checkbox"/>
p-Dichlorobenzene	<input checked="" type="checkbox"/>	<input type="checkbox"/>	Selenium	<input checked="" type="checkbox"/>	<input type="checkbox"/>
Tetrachloroethene	<input checked="" type="checkbox"/>	<input type="checkbox"/>	Toluene	<input checked="" type="checkbox"/>	<input type="checkbox"/>
Trichloroethene	<input checked="" type="checkbox"/>	<input type="checkbox"/>	Trichlorofluoromethane	<input checked="" type="checkbox"/>	<input type="checkbox"/>
Vinyl chloride	<input checked="" type="checkbox"/>	<input type="checkbox"/>			

GEORGIA ENVIRONMENTAL PROTECTION DIVISION  
HAZARDOUS SITE INVENTORY

Site Number 10843

**SITE NAME:** Floyd County - Berryhill Road Sanitary Landfill  
**LOCATION:** 0 Berryhill Road  
Rome, Floyd County, GA 30165

Latitude 34° 18' 32" N

Longitude 85° 16' 40" W

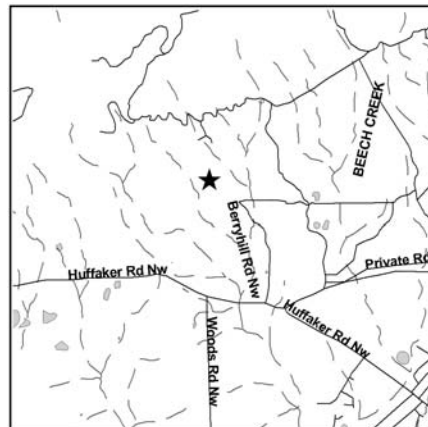
**ACREAGE** 90.37 **PARCEL NUMBER** G12X010

**DATE LISTED**

9/8/2006

**LAST KNOWN PROPERTY OWNER:**

Floyd County  
PO Box 946  
Rome, GA 30162



**STATUS OF CLEANUP ACTIVITIES:**

Cleanup activities are being conducted for source materials and groundwater.

**CLEANUP PRIORITY:** The Director has designated this site as a Class IV

**GA EPD DIRECTOR'S DETERMINATION REGARDING CORRECTIVE ACTION:**

The Director has determined that this site requires corrective action.

**REGULATED SUBSTANCES RELEASED, AND THREATS TO HUMAN HEALTH AND ENVIRONMENT POSED BY THE RELEASE:**

This site has a known release of Nickel in groundwater at levels exceeding the reportable quantity. No human exposure via drinking water is suspected from this release. The nearest drinking water well is between 2 and 3 miles from the area affected by the release.

**REGULATED SUBSTANCES:**

Substance Name	GW	Soil	Substance Name	GW	Soil
Barium	<input checked="" type="checkbox"/>	<input type="checkbox"/>	Chlorobenzene	<input checked="" type="checkbox"/>	<input type="checkbox"/>
Cis-1,2-Dichloroethene	<input checked="" type="checkbox"/>	<input type="checkbox"/>	Lead	<input checked="" type="checkbox"/>	<input type="checkbox"/>
Nickel	<input checked="" type="checkbox"/>	<input type="checkbox"/>	p-Dichlorobenzene	<input checked="" type="checkbox"/>	<input type="checkbox"/>
Zinc	<input checked="" type="checkbox"/>	<input type="checkbox"/>			

GEORGIA ENVIRONMENTAL PROTECTION DIVISION  
HAZARDOUS SITE INVENTORY

Site Number 10844

**SITE NAME:** North Berkeley Lake Road Site  
**LOCATION:** North Berkeley Lake Road  
Duluth, Gwinnett County, GA 300963006

Latitude 33° 59' 00" N Longitude 84° 10' 07" W

**ACREAGE PARCEL NUMBER**

3.99 6290 232

4.72 6267 050

10.33 6267 031

**DATE LISTED**

2/25/2014

2/14/2014

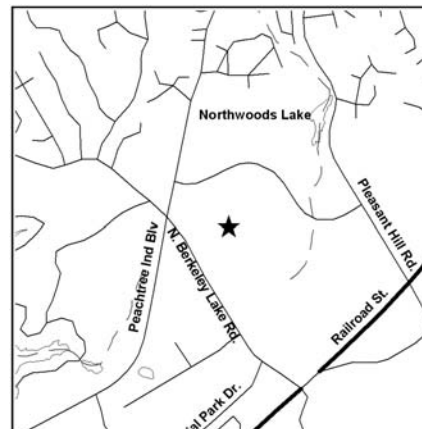
2/14/2014

**LAST KNOWN PROPERTY OWNER:**

Berkley Lake Home Owners Assn LLC  
1465 Northside Drive NW. Suite 128  
Atlanta, Ga 30318

Suzanna's Kitchen, Inc.  
4025 Buford Hwy  
Duluth, GA 30096

Diamond Crystal Brands  
3245 North Berkeley Lake Road  
Duluth, GA 30096



**STATUS OF CLEANUP ACTIVITIES:**

Cleanup activities are being conducted for source materials, soil, and groundwater.

**CLEANUP PRIORITY:** The Director has designated this site as a Class V

**GA EPD DIRECTOR'S DETERMINATION REGARDING CORRECTIVE ACTION:**

The Director has determined that this site requires corrective action.

**REGULATED SUBSTANCES RELEASED, AND THREATS TO HUMAN HEALTH AND ENVIRONMENT POSED BY THE RELEASE:**

This site has a known release of Arsenic in groundwater at levels exceeding the reportable quantity. No human exposure via drinking water is suspected from this release. The nearest drinking water well is between 1 and 2 miles from the area affected by the release.

This site has a known release of Arsenic in soil at levels exceeding the reportable quantity. This site has unlimited access. The nearest resident individual is between 301 and 1000 feet from the area affected by the release.

**REGULATED SUBSTANCES:**

Substance Name	GW	Soil	Substance Name	GW	Soil
Arsenic	<input checked="" type="checkbox"/>	<input checked="" type="checkbox"/>			

GEORGIA ENVIRONMENTAL PROTECTION DIVISION  
HAZARDOUS SITE INVENTORY

Site Number 10845

**SITE NAME:** Lucky Cleaners (Former)  
**LOCATION:** 2801 Washington Road  
Augusta, Richmond County, GA 30909

Latitude 33° 30' 41" N

Longitude 82° 01' 45" W

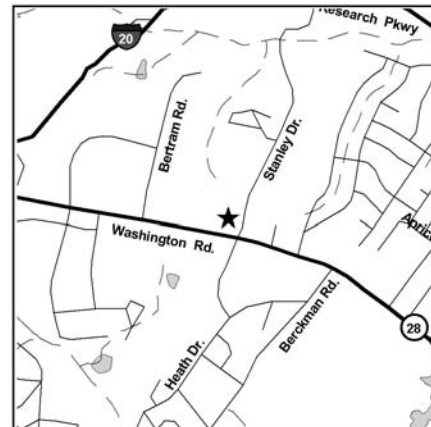
**ACREAGE** 16.5 **PARCEL NUMBER** 0130013000

**DATE LISTED**

10/13/2006

**LAST KNOWN PROPERTY OWNER:**

The Kroger Company  
2175 Parklake Drive NE  
Atlanta, GA 30345



**STATUS OF CLEANUP ACTIVITIES:**

Cleanup activities are being conducted for source materials, soil, and groundwater.

**CLEANUP PRIORITY:** The Director has designated this site as a Class V

**GA EPD DIRECTOR'S DETERMINATION REGARDING CORRECTIVE ACTION:**

The Director has determined that this site requires corrective action.

**REGULATED SUBSTANCES RELEASED, AND THREATS TO HUMAN HEALTH AND ENVIRONMENT POSED BY THE RELEASE:**

This site has a known release of Tetrachloroethene in groundwater at levels exceeding the reportable quantity. No human exposure via drinking water is suspected from this release. The nearest drinking water well is less than 0.5 miles from the area affected by the release.

**REGULATED SUBSTANCES:**

Substance Name	GW	Soil	Substance Name	GW	Soil
Cis-1,2-Dichloroethene	<input checked="" type="checkbox"/>	<input type="checkbox"/>	Tetrachloroethene	<input checked="" type="checkbox"/>	<input checked="" type="checkbox"/>
Trichloroethene	<input checked="" type="checkbox"/>	<input checked="" type="checkbox"/>			

GEORGIA ENVIRONMENTAL PROTECTION DIVISION  
HAZARDOUS SITE INVENTORY

Site Number 10846

**SITE NAME:** Robert Bosch Tool Corporation  
**LOCATION:** 1241 Meadowbrook Drive  
Toccoa, Stephens County, GA 30577

Latitude 34° 31' 42" N

Longitude 83° 16' 57" W

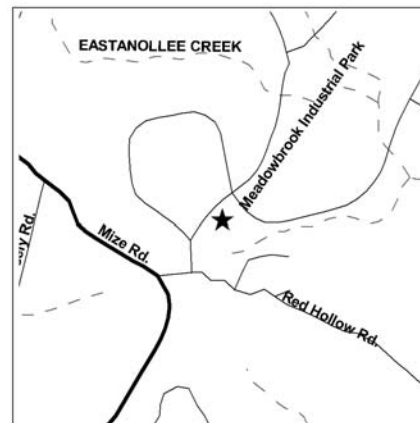
**ACREAGE** 20.29 **PARCEL NUMBER** 044 116

**DATE LISTED**

9/30/2006

**LAST KNOWN PROPERTY OWNER:**

Applegate Insulation Systems of GA LLC  
1241 Meadowbrook Drive  
Eastanollee, GA 30538



**STATUS OF CLEANUP ACTIVITIES:**

Cleanup activities are being conducted for source materials, soil, and groundwater.

**CLEANUP PRIORITY:** The Director has designated this site as a Class I

**GA EPD DIRECTOR'S DETERMINATION REGARDING CORRECTIVE ACTION:**

The Director has determined that this site requires corrective action.

**REGULATED SUBSTANCES RELEASED, AND THREATS TO HUMAN HEALTH AND ENVIRONMENT POSED BY THE RELEASE:**

This site has a known release of Arsenic in groundwater at levels exceeding the reportable quantity. No human exposure via drinking water is suspected from this release. The nearest drinking water well is between 0.5 and 1 miles from the area affected by the release.

This site has a suspected release of Arsenic in soil at levels exceeding the reportable quantity. This site has unlimited access. The nearest resident individual is between 301 and 1000 feet from the area affected by the release.

**REGULATED SUBSTANCES:**

Substance Name	GW	Soil	Substance Name	GW	Soil
Arsenic	<input checked="" type="checkbox"/>	<input checked="" type="checkbox"/>	Cadmium	<input checked="" type="checkbox"/>	<input type="checkbox"/>
Trichloroethene	<input checked="" type="checkbox"/>	<input type="checkbox"/>			

GEORGIA ENVIRONMENTAL PROTECTION DIVISION  
HAZARDOUS SITE INVENTORY

Site Number 10849

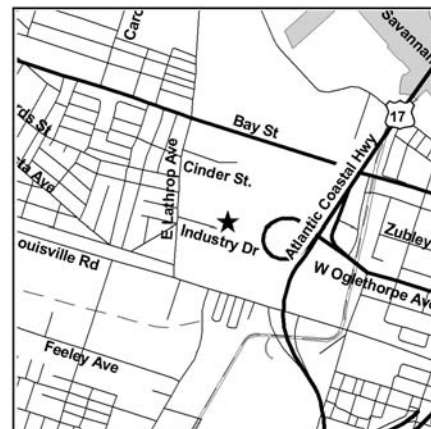
**SITE NAME:** Toto Distribution (Former)  
**LOCATION:** 1000 Industry Drive  
Savannah, Chatham County, GA 31415

Latitude 32° 04' 55" N Longitude 81° 06' 36" W

**ACREAGE** 19.4 **PARCEL NUMBER** 2-0018-01-009 **DATE LISTED** 1/16/2007

**LAST KNOWN PROPERTY OWNER:**

MHG Industry Drive LLC  
PO Box 7179  
Garden City, GA 31418



**STATUS OF CLEANUP ACTIVITIES:**

Hazardous Site Response Act cleanup levels have been met for source materials and soil. Investigations are being conducted to determine how much cleanup is necessary for groundwater.

**CLEANUP PRIORITY:** The Director has designated this site as a Class II

**GA EPD DIRECTOR'S DETERMINATION REGARDING CORRECTIVE ACTION:**

Pending

**REGULATED SUBSTANCES RELEASED, AND THREATS TO HUMAN HEALTH AND ENVIRONMENT POSED BY THE RELEASE:**

This site has a known release of Lead in groundwater at levels exceeding the reportable quantity. No human exposure via drinking water is suspected from this release. The nearest drinking water well is between 0.5 and 1 miles from the area affected by the release.

This site has a suspected release of Lead in soil at levels exceeding the reportable quantity. This site has unlimited access. The nearest resident individual is between 301 and 1000 feet from the area affected by the release.

**REGULATED SUBSTANCES:**

Substance Name	GW	Soil	Substance Name	GW	Soil
Arsenic	<input checked="" type="checkbox"/>	<input type="checkbox"/>	Barium	<input checked="" type="checkbox"/>	<input type="checkbox"/>
Cadmium	<input checked="" type="checkbox"/>	<input type="checkbox"/>	Chromium	<input checked="" type="checkbox"/>	<input type="checkbox"/>
Lead	<input checked="" type="checkbox"/>	<input checked="" type="checkbox"/>			

GEORGIA ENVIRONMENTAL PROTECTION DIVISION  
HAZARDOUS SITE INVENTORY

Site Number 10851

**SITE NAME:** Stewart County Landfill, CR 145 S Ph 2 (SL)  
**LOCATION:** CR 145  
Lumpkin, Stewart County, GA 31815

Latitude 32° 02' 15" N Longitude 84° 46' 38" W

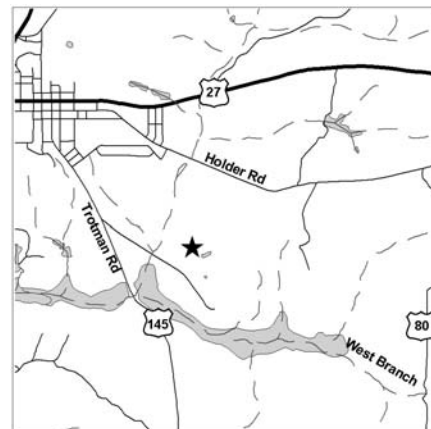
**ACREAGE** 130 **PARCEL NUMBER** 059 004

**DATE LISTED**

4/24/2007

**LAST KNOWN PROPERTY OWNER:**

Stewart County (Board of Commissioners)  
PO Box 157  
Lumpkin, GA 31815



**STATUS OF CLEANUP ACTIVITIES:**

Cleanup activities are being conducted for source materials and groundwater.

**CLEANUP PRIORITY:** The Director has designated this site as a Class IV

**GA EPD DIRECTOR'S DETERMINATION REGARDING CORRECTIVE ACTION:**

The Director has determined that this site requires corrective action.

**REGULATED SUBSTANCES RELEASED, AND THREATS TO HUMAN HEALTH AND ENVIRONMENT POSED BY THE RELEASE:**

This site has a known release of Arsenic in groundwater at levels exceeding the reportable quantity. No human exposure via drinking water is suspected from this release. The nearest drinking water well is between 1 and 2 miles from the area affected by the release.

**REGULATED SUBSTANCES:**

Substance Name	GW	Soil	Substance Name	GW	Soil
1,1-Dichloroethene	<input checked="" type="checkbox"/>	<input type="checkbox"/>	Arsenic	<input checked="" type="checkbox"/>	<input type="checkbox"/>
Barium	<input checked="" type="checkbox"/>	<input type="checkbox"/>	Chlorobenzene	<input checked="" type="checkbox"/>	<input type="checkbox"/>
Cis-1,2-Dichloroethene	<input checked="" type="checkbox"/>	<input type="checkbox"/>	Lead	<input checked="" type="checkbox"/>	<input type="checkbox"/>
p-Dichlorobenzene	<input checked="" type="checkbox"/>	<input type="checkbox"/>			

GEORGIA ENVIRONMENTAL PROTECTION DIVISION  
HAZARDOUS SITE INVENTORY

Site Number 10852

**SITE NAME:** Warren County - Shoals Street #2 MSWL  
**LOCATION:** 597 Macon Hwy  
Warrenton, Warren County, GA 30828

Latitude 33° 23' 56" N Longitude 82° 40' 16" W

**ACREAGE PARCEL NUMBER**

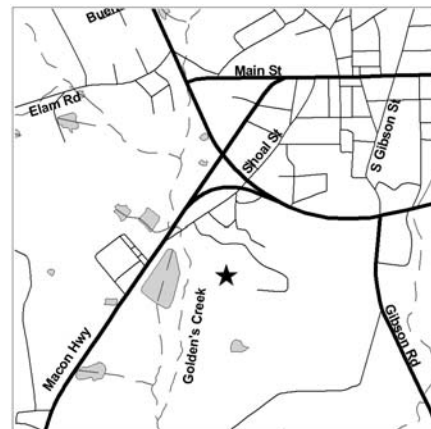
13.8 049 015  
16 049 015W  
20.9 049 042

**DATE LISTED**

4/24/2007  
4/24/2007  
4/24/2007

**LAST KNOWN PROPERTY OWNER:**

Warren County Public Works Camp  
521 Main Street - PO Box 46  
Warrenton, GA 30828



**STATUS OF CLEANUP ACTIVITIES:**

Cleanup activities are being conducted for source materials and groundwater.

**CLEANUP PRIORITY:** The Director has designated this site as a Class IV

**GA EPD DIRECTOR'S DETERMINATION REGARDING CORRECTIVE ACTION:**

The Director has determined that this site requires corrective action.

**REGULATED SUBSTANCES RELEASED, AND THREATS TO HUMAN HEALTH AND ENVIRONMENT POSED BY THE RELEASE:**

This site has a known release of Mercury in groundwater at levels exceeding the reportable quantity. No human exposure via drinking water is suspected from this release. The nearest drinking water well is between 0.5 and 1 miles from the area affected by the release.

**REGULATED SUBSTANCES:**

Substance Name	GW	Soil	Substance Name	GW	Soil
1,1-Dichloroethane	<input checked="" type="checkbox"/>	<input type="checkbox"/>	Barium	<input checked="" type="checkbox"/>	<input type="checkbox"/>
Cis-1,2-Dichloroethene	<input checked="" type="checkbox"/>	<input type="checkbox"/>	Mercury	<input checked="" type="checkbox"/>	<input type="checkbox"/>
Xylenes	<input checked="" type="checkbox"/>	<input type="checkbox"/>			



GEORGIA ENVIRONMENTAL PROTECTION DIVISION  
HAZARDOUS SITE INVENTORY

Site Number **10853**

**SITE NAME:** Worth County SR 112 MSWL  
**LOCATION:** 797 Ephesus Church Road  
Sylvester, Worth County, GA 31791

Latitude 31° 33' 11" N Longitude 83° 47' 33" W

**ACREAGE PARCEL NUMBER**

55.06 0073004100C

55.1 00730043

45 0073004100A

**DATE LISTED**

4/24/2007

4/24/2007

4/24/2007

**LAST KNOWN PROPERTY OWNER:**

Worth County  
201 North Main Street, Room 30  
Sylvester, GA 31721



**STATUS OF CLEANUP ACTIVITIES:**

Cleanup activities are being conducted for source materials and groundwater.

**CLEANUP PRIORITY:** The Director has designated this site as a Class IV

**GA EPD DIRECTOR'S DETERMINATION REGARDING CORRECTIVE ACTION:**

The Director has determined that this site requires corrective action.

**REGULATED SUBSTANCES RELEASED, AND THREATS TO HUMAN HEALTH AND ENVIRONMENT POSED BY THE RELEASE:**

This site has a known release of Beryllium in groundwater at levels exceeding the reportable quantity. No human exposure via drinking water is suspected from this release. The nearest drinking water well is between 1 and 2 miles from the area affected by the release.

**REGULATED SUBSTANCES:**

Substance Name	GW	Soil	Substance Name	GW	Soil
1,1-Dichloroethane	<input checked="" type="checkbox"/>	<input type="checkbox"/>	Arsenic	<input checked="" type="checkbox"/>	<input type="checkbox"/>
Barium	<input checked="" type="checkbox"/>	<input type="checkbox"/>	Benzene	<input checked="" type="checkbox"/>	<input type="checkbox"/>
Beryllium	<input checked="" type="checkbox"/>	<input type="checkbox"/>	Chlorobenzene	<input checked="" type="checkbox"/>	<input type="checkbox"/>
Cis-1,2-Dichloroethene	<input checked="" type="checkbox"/>	<input type="checkbox"/>	Copper	<input checked="" type="checkbox"/>	<input type="checkbox"/>
Lead	<input checked="" type="checkbox"/>	<input type="checkbox"/>	Mercury	<input checked="" type="checkbox"/>	<input type="checkbox"/>
Methylene bromide	<input checked="" type="checkbox"/>	<input type="checkbox"/>	Toluene	<input checked="" type="checkbox"/>	<input type="checkbox"/>
Vinyl chloride	<input checked="" type="checkbox"/>	<input type="checkbox"/>			

GEORGIA ENVIRONMENTAL PROTECTION DIVISION  
HAZARDOUS SITE INVENTORY

Site Number 10854

**SITE NAME:** Calhoun County SR 45 Morgan (SL)  
**LOCATION:** 25753 Highway 45  
Morgan, Calhoun County, GA 31746

Latitude 31° 32' 06" N Longitude 84° 39' 00" W

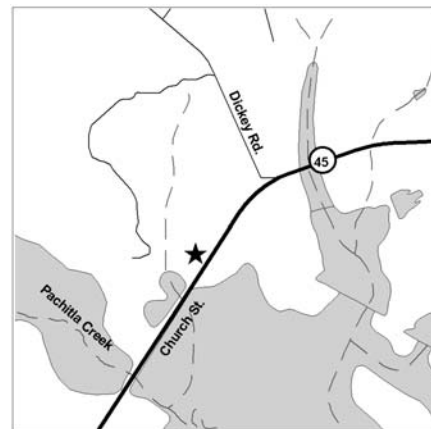
**ACREAGE** 51.75 **PARCEL NUMBER** 0045 019A

**DATE LISTED**

2/24/2007

**LAST KNOWN PROPERTY OWNER:**

Calhoun County  
PO Box 226  
Morgan, GA 31746



**STATUS OF CLEANUP ACTIVITIES:**

Cleanup activities are being conducted for source materials and groundwater.

**CLEANUP PRIORITY:** The Director has designated this site as a Class IV

**GA EPD DIRECTOR'S DETERMINATION REGARDING CORRECTIVE ACTION:**

The Director has determined that this site requires corrective action.

**REGULATED SUBSTANCES RELEASED, AND THREATS TO HUMAN HEALTH AND ENVIRONMENT POSED BY THE RELEASE:**

This site has a known release of Lead in groundwater at levels exceeding the reportable quantity. No human exposure via drinking water is suspected from this release. The nearest drinking water well is between 2 and 3 miles from the area affected by the release.

**REGULATED SUBSTANCES:**

Substance Name	GW	Soil	Substance Name	GW	Soil
1,1-Dichloroethane	<input checked="" type="checkbox"/>	<input type="checkbox"/>	Antimony	<input checked="" type="checkbox"/>	<input type="checkbox"/>
Arsenic	<input checked="" type="checkbox"/>	<input type="checkbox"/>	Barium	<input checked="" type="checkbox"/>	<input type="checkbox"/>
Benzene	<input checked="" type="checkbox"/>	<input type="checkbox"/>	Cadmium	<input checked="" type="checkbox"/>	<input type="checkbox"/>
Chlorobenzene	<input checked="" type="checkbox"/>	<input type="checkbox"/>	Chromium	<input checked="" type="checkbox"/>	<input type="checkbox"/>
Cis-1,2-Dichloroethene	<input checked="" type="checkbox"/>	<input type="checkbox"/>	Copper	<input checked="" type="checkbox"/>	<input type="checkbox"/>
Lead	<input checked="" type="checkbox"/>	<input type="checkbox"/>	Mercury	<input checked="" type="checkbox"/>	<input type="checkbox"/>
p-Dichlorobenzene	<input checked="" type="checkbox"/>	<input type="checkbox"/>	Selenium	<input checked="" type="checkbox"/>	<input type="checkbox"/>
Silver	<input checked="" type="checkbox"/>	<input type="checkbox"/>	Vanadium pentoxide	<input checked="" type="checkbox"/>	<input type="checkbox"/>
Zinc	<input checked="" type="checkbox"/>	<input type="checkbox"/>			

GEORGIA ENVIRONMENTAL PROTECTION DIVISION  
HAZARDOUS SITE INVENTORY

Site Number 10855

**SITE NAME:** Paulding County - Gulledge Road MSWL  
**LOCATION:** County Services Lane  
Dallas, Paulding County, GA 30132

Latitude 34° 01' 12" N

Longitude 84° 48' 03" W

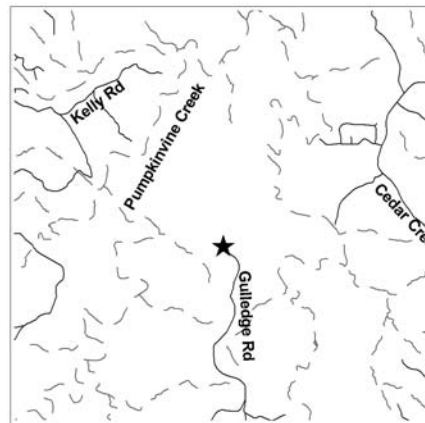
**ACREAGE** 165.42 **PARCEL NUMBER** 052.2.2.001.0000

**DATE LISTED**

4/24/2007

**LAST KNOWN PROPERTY OWNER:**

Paulding County  
240 Constitution Blvd.  
Dallas, GA 30132



**STATUS OF CLEANUP ACTIVITIES:**

Cleanup activities are being conducted for source materials and groundwater.

**CLEANUP PRIORITY:** The Director has designated this site as a Class IV

**GA EPD DIRECTOR'S DETERMINATION REGARDING CORRECTIVE ACTION:**

The Director has determined that this site requires corrective action.

**REGULATED SUBSTANCES RELEASED, AND THREATS TO HUMAN HEALTH AND ENVIRONMENT POSED BY THE RELEASE:**

This site has a known release of Vinyl chloride in groundwater at levels exceeding the reportable quantity. No human exposure via drinking water is suspected from this release. The nearest drinking water well is between 2 and 3 miles from the area affected by the release.

**REGULATED SUBSTANCES:**

Substance Name	GW	Soil	Substance Name	GW	Soil
1,1,1-Trichloroethane	<input checked="" type="checkbox"/>	<input type="checkbox"/>	1,1-Dichloroethane	<input checked="" type="checkbox"/>	<input type="checkbox"/>
1,1-Dichloroethene	<input checked="" type="checkbox"/>	<input type="checkbox"/>	Carbon disulfide	<input checked="" type="checkbox"/>	<input type="checkbox"/>
Cis-1,2-Dichloroethene	<input checked="" type="checkbox"/>	<input type="checkbox"/>	Dichlorodifluoromethane	<input checked="" type="checkbox"/>	<input type="checkbox"/>
Dichloromethane	<input checked="" type="checkbox"/>	<input type="checkbox"/>	Naphthalene	<input checked="" type="checkbox"/>	<input type="checkbox"/>
p-Dichlorobenzene	<input checked="" type="checkbox"/>	<input type="checkbox"/>	Tetrachloroethene	<input checked="" type="checkbox"/>	<input type="checkbox"/>
Trichloroethene	<input checked="" type="checkbox"/>	<input type="checkbox"/>	Vinyl chloride	<input checked="" type="checkbox"/>	<input type="checkbox"/>
Xylenes	<input checked="" type="checkbox"/>	<input type="checkbox"/>			

GEORGIA ENVIRONMENTAL PROTECTION DIVISION  
HAZARDOUS SITE INVENTORY

Site Number **10856**

**SITE NAME:** Harris County Hamilton Road E MSWL  
**LOCATION:** 4078 Barnes Mill Road  
Hamilton, Harris County, GA 31811

Latitude 32° 44' 40" N

Longitude 84° 48' 46" W

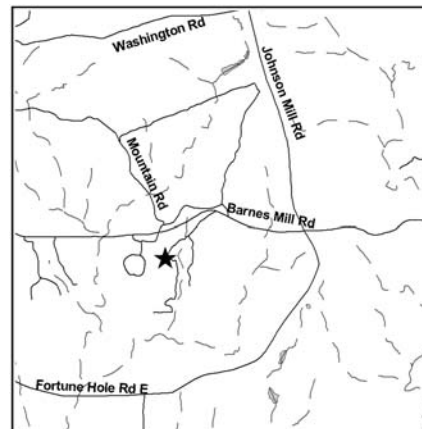
**ACREAGE** 131.6 **PARCEL NUMBER** 070 003

**DATE LISTED**

4/24/2007

**LAST KNOWN PROPERTY OWNER:**

Harris County  
104 N. College Street / PO Box 365  
Hamilton, GA 31811



**STATUS OF CLEANUP ACTIVITIES:**

Cleanup activities are being conducted for source materials and groundwater.

**CLEANUP PRIORITY:** The Director has designated this site as a Class IV

**GA EPD DIRECTOR'S DETERMINATION REGARDING CORRECTIVE ACTION:**

The Director has determined that this site requires corrective action.

**REGULATED SUBSTANCES RELEASED, AND THREATS TO HUMAN HEALTH AND ENVIRONMENT POSED BY THE RELEASE:**

This site has a known release of Dichloromethane in groundwater at levels exceeding the reportable quantity. No human exposure via drinking water is suspected from this release. The nearest drinking water well is less than 0.5 miles from the area affected by the release.

**REGULATED SUBSTANCES:**

Substance Name	GW	Soil	Substance Name	GW	Soil
1,1-Dichloroethane	<input checked="" type="checkbox"/>	<input type="checkbox"/>	Benzene	<input checked="" type="checkbox"/>	<input type="checkbox"/>
Cis-1,2-Dichloroethene	<input checked="" type="checkbox"/>	<input type="checkbox"/>	Dichloromethane	<input checked="" type="checkbox"/>	<input type="checkbox"/>
Mercury	<input checked="" type="checkbox"/>	<input type="checkbox"/>	Methyl chloride	<input checked="" type="checkbox"/>	<input type="checkbox"/>
p-Dichlorobenzene	<input checked="" type="checkbox"/>	<input type="checkbox"/>	Tetrachloroethene	<input checked="" type="checkbox"/>	<input type="checkbox"/>
Trichloroethene	<input checked="" type="checkbox"/>	<input type="checkbox"/>	Xylenes	<input checked="" type="checkbox"/>	<input type="checkbox"/>

GEORGIA ENVIRONMENTAL PROTECTION DIVISION  
HAZARDOUS SITE INVENTORY

Site Number 10857

**SITE NAME:** Randolph County Brooksville Road Ph 1 MSWL  
**LOCATION:** 2122 District Line Road  
Cuthbert, Randolph County, GA 38940

Latitude 31° 47' 46 " N Longitude 84° 45' 2 " W

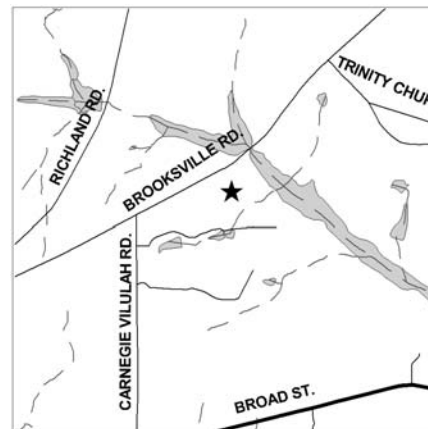
**ACREAGE** 311 **PARCEL NUMBER** 052 002

**DATE LISTED**

4/24/2007

**LAST KNOWN PROPERTY OWNER:**

Randolph County  
PO Box 221  
Cuthbert, GA 31740-0221



**STATUS OF CLEANUP ACTIVITIES:**

Cleanup activities are being conducted for source materials and groundwater.

**CLEANUP PRIORITY:** The Director has designated this site as a Class IV

**GA EPD DIRECTOR'S DETERMINATION REGARDING CORRECTIVE ACTION:**

The Director has determined that this site requires corrective action.

**REGULATED SUBSTANCES RELEASED, AND THREATS TO HUMAN HEALTH AND ENVIRONMENT POSED BY THE RELEASE:**

This site has a known release of Mercury in groundwater at levels exceeding the reportable quantity. No human exposure via drinking water is suspected from this release. The nearest drinking water well is less than 0.5 miles from the area affected by the release.

**REGULATED SUBSTANCES:**

Substance Name	GW	Soil	Substance Name	GW	Soil
Arsenic	<input checked="" type="checkbox"/>	<input type="checkbox"/>	Barium	<input checked="" type="checkbox"/>	<input type="checkbox"/>
Chlorobenzene	<input checked="" type="checkbox"/>	<input type="checkbox"/>	Cis-1,2-Dichloroethene	<input checked="" type="checkbox"/>	<input type="checkbox"/>
Lead	<input checked="" type="checkbox"/>	<input type="checkbox"/>	Mercury	<input checked="" type="checkbox"/>	<input type="checkbox"/>
Nickel	<input checked="" type="checkbox"/>	<input type="checkbox"/>	p-Dichlorobenzene	<input checked="" type="checkbox"/>	<input type="checkbox"/>
Zinc	<input checked="" type="checkbox"/>	<input type="checkbox"/>			

GEORGIA ENVIRONMENTAL PROTECTION DIVISION  
HAZARDOUS SITE INVENTORY

Site Number 10858

**SITE NAME:** Decatur County SR 309 MSWL  
**LOCATION:** SR 309 (West Street and Fowlston Road)  
Bainbridge, Decatur County, GA 31717

Latitude 30° 50' 13" N Longitude 84° 34' 04" W

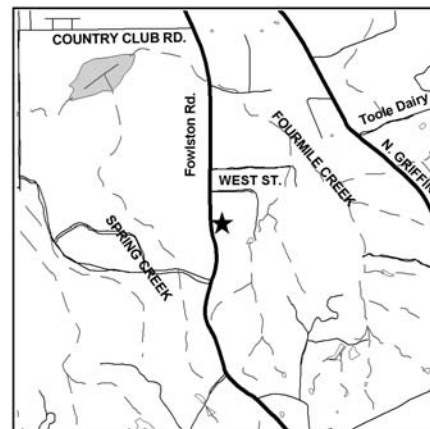
**ACREAGE** 83.27 **PARCEL NUMBER** 00910 - 018 - A00

**DATE LISTED**

4/24/2007

**LAST KNOWN PROPERTY OWNER:**

Decatur County Commissioners Office  
203 West Broughton Street, PO Box 726  
Bainbridge, GA 39818



**STATUS OF CLEANUP ACTIVITIES:**

Cleanup activities are being conducted for source materials and groundwater.

**CLEANUP PRIORITY:** The Director has designated this site as a Class IV

**GA EPD DIRECTOR'S DETERMINATION REGARDING CORRECTIVE ACTION:**

The Director has determined that this site requires corrective action.

**REGULATED SUBSTANCES RELEASED, AND THREATS TO HUMAN HEALTH AND ENVIRONMENT POSED BY THE RELEASE:**

This site has a known release of Arsenic in groundwater at levels exceeding the reportable quantity. No human exposure via drinking water is suspected from this release. The nearest drinking water well is between 0.5 and 1 miles from the area affected by the release.

**REGULATED SUBSTANCES:**

Substance Name	GW	Soil	Substance Name	GW	Soil
1,1-Dichloroethane	<input checked="" type="checkbox"/>	<input type="checkbox"/>	Arsenic	<input checked="" type="checkbox"/>	<input type="checkbox"/>
Barium	<input checked="" type="checkbox"/>	<input type="checkbox"/>	Benzene	<input checked="" type="checkbox"/>	<input type="checkbox"/>
Cis-1,2-Dichloroethene	<input checked="" type="checkbox"/>	<input type="checkbox"/>	Mercury	<input checked="" type="checkbox"/>	<input type="checkbox"/>

GEORGIA ENVIRONMENTAL PROTECTION DIVISION  
HAZARDOUS SITE INVENTORY

Site Number 10859

**SITE NAME:** Walker County Marble Top Road MSWL  
**LOCATION:** 5120 Marble Top Road  
Chickamauga, Walker County, GA 30707

Latitude 34° 50' 07" N Longitude 85° 21' 54" W

ACREAGE	PARCEL NUMBER	DATE LISTED
68	0271-044	4/27/2007
1	0263-007	4/24/2007
34	0263-009	4/24/2007
3	0263-008	4/24/2007

**LAST KNOWN PROPERTY OWNER:**

Walker County  
101 South Duke Street, Annex 2, PO Box 445  
LaFayette, GA 30728-0445



**STATUS OF CLEANUP ACTIVITIES:**

Cleanup activities are being conducted for source materials and groundwater.

**CLEANUP PRIORITY:** The Director has designated this site as a Class IV

**GA EPD DIRECTOR'S DETERMINATION REGARDING CORRECTIVE ACTION:**

The Director has determined that this site requires corrective action.

**REGULATED SUBSTANCES RELEASED, AND THREATS TO HUMAN HEALTH AND ENVIRONMENT POSED BY THE RELEASE:**

This site has a known release of Arsenic in groundwater at levels exceeding the reportable quantity. No human exposure via drinking water is suspected from this release. The nearest drinking water well is between 1 and 2 miles from the area affected by the release.

**REGULATED SUBSTANCES:**

Substance Name	GW	Soil	Substance Name	GW	Soil
1,1-Dichloroethane	<input checked="" type="checkbox"/>	<input type="checkbox"/>	1,1-Dichloroethene	<input checked="" type="checkbox"/>	<input type="checkbox"/>
Acetone	<input checked="" type="checkbox"/>	<input type="checkbox"/>	Arsenic	<input checked="" type="checkbox"/>	<input type="checkbox"/>
Barium	<input checked="" type="checkbox"/>	<input type="checkbox"/>	Benzene	<input checked="" type="checkbox"/>	<input type="checkbox"/>
Beryllium	<input checked="" type="checkbox"/>	<input type="checkbox"/>	Chlorobenzene	<input checked="" type="checkbox"/>	<input type="checkbox"/>
Chromium	<input checked="" type="checkbox"/>	<input type="checkbox"/>	Cis-1,2-Dichloroethene	<input checked="" type="checkbox"/>	<input type="checkbox"/>
Copper	<input checked="" type="checkbox"/>	<input type="checkbox"/>	Dichlorobenzene, N.O.S.	<input checked="" type="checkbox"/>	<input type="checkbox"/>
Lead	<input checked="" type="checkbox"/>	<input type="checkbox"/>	Mercury	<input checked="" type="checkbox"/>	<input type="checkbox"/>
Nickel	<input checked="" type="checkbox"/>	<input type="checkbox"/>	p-Dichlorobenzene	<input checked="" type="checkbox"/>	<input type="checkbox"/>
Thallium	<input checked="" type="checkbox"/>	<input type="checkbox"/>	Trichloroethene	<input checked="" type="checkbox"/>	<input type="checkbox"/>
Zinc	<input checked="" type="checkbox"/>	<input type="checkbox"/>			

GEORGIA ENVIRONMENTAL PROTECTION DIVISION  
HAZARDOUS SITE INVENTORY

Site Number 10860

**SITE NAME:** Schley County CR 65 MSWL  
**LOCATION:** 594 William Grove Road (CR 65)  
Ellaville, Schley County, GA 31806

Latitude 32° 14' 53" N

Longitude 84° 13' 50" W

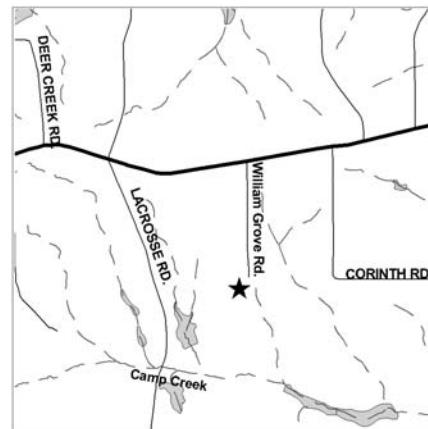
**ACREAGE** 84 **PARCEL NUMBER** 3629-081-0002

**DATE LISTED**

4/24/2007

**LAST KNOWN PROPERTY OWNER:**

Schley County Board of Commissioners  
PO Box 352  
Ellaville, GA 31806-0352



**STATUS OF CLEANUP ACTIVITIES:**

Cleanup activities are being conducted for source materials and groundwater.

**CLEANUP PRIORITY:** The Director has designated this site as a Class IV

**GA EPD DIRECTOR'S DETERMINATION REGARDING CORRECTIVE ACTION:**

The Director has determined that this site requires corrective action.

**REGULATED SUBSTANCES RELEASED, AND THREATS TO HUMAN HEALTH AND ENVIRONMENT POSED BY THE RELEASE:**

This site has a known release of Vinyl chloride in groundwater at levels exceeding the reportable quantity. No human exposure via drinking water is suspected from this release. The nearest drinking water well is between 1 and 2 miles from the area affected by the release.

**REGULATED SUBSTANCES:**

Substance Name	GW	Soil	Substance Name	GW	Soil
1,1-Dichloroethane	<input checked="" type="checkbox"/>	<input type="checkbox"/>	2,4-Dichlorophenoxyacetic acid, salts and esters	<input checked="" type="checkbox"/>	<input type="checkbox"/>
Arsenic	<input checked="" type="checkbox"/>	<input type="checkbox"/>	Benzene	<input checked="" type="checkbox"/>	<input type="checkbox"/>
Chlorobenzene	<input checked="" type="checkbox"/>	<input type="checkbox"/>	Cis-1,2-Dichloroethene	<input checked="" type="checkbox"/>	<input type="checkbox"/>
Dichloromethane	<input checked="" type="checkbox"/>	<input type="checkbox"/>	Mercury	<input checked="" type="checkbox"/>	<input type="checkbox"/>
Trichlorofluoromethane	<input checked="" type="checkbox"/>	<input type="checkbox"/>	Vinyl chloride	<input checked="" type="checkbox"/>	<input type="checkbox"/>
Xylenes	<input checked="" type="checkbox"/>	<input type="checkbox"/>			



GEORGIA ENVIRONMENTAL PROTECTION DIVISION  
HAZARDOUS SITE INVENTORY

Site Number 10863

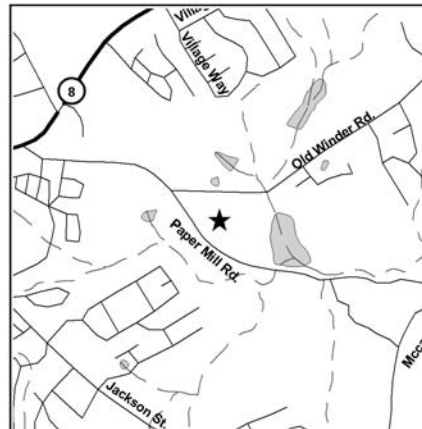
**SITE NAME:** Paper Mill Road Undeveloped Tract  
**LOCATION:** Paper Mill Road and Springlake Road  
Lawrenceville, Gwinnett County, GA 30045

Latitude 33° 57' 9" N Longitude 83° 57' 46" W

ACREAGE	PARCEL NUMBER	DATE LISTED
0.92	R5 180 456	
9.78	R5180 455	3/26/2007
3.97	R5180 454	3/26/2007
2.82	R5180 352	3/26/2007

**LAST KNOWN PROPERTY OWNER:**

City of Lawrenceville  
P.O. Box 2200  
Lawrenceville, GA 30046-2200



**STATUS OF CLEANUP ACTIVITIES:**

Cleanup activities are being conducted for source materials and groundwater.

**CLEANUP PRIORITY:** The Director has designated this site as a Class II

**GA EPD DIRECTOR'S DETERMINATION REGARDING CORRECTIVE ACTION:**

Pending

**REGULATED SUBSTANCES RELEASED, AND THREATS TO HUMAN HEALTH AND ENVIRONMENT POSED BY THE RELEASE:**

This site has a known release of Lead in groundwater at levels exceeding the reportable quantity. No human exposure via drinking water is suspected from this release. The nearest drinking water well is between 0.5 and 1 miles from the area affected by the release.

This site has a known release of Lead in soil at levels exceeding the reportable quantity. This site has unlimited access. The nearest resident individual is less than 300 feet from the area affected by the release.

**REGULATED SUBSTANCES:**

Substance Name	GW	Soil	Substance Name	GW	Soil
2,4-Dimethylphenol	<input type="checkbox"/>	<input checked="" type="checkbox"/>	Arsenic	<input checked="" type="checkbox"/>	<input checked="" type="checkbox"/>
Barium	<input checked="" type="checkbox"/>	<input checked="" type="checkbox"/>	Benzene	<input type="checkbox"/>	<input checked="" type="checkbox"/>
bis(2-Ethylhexyl) phthalate	<input checked="" type="checkbox"/>	<input checked="" type="checkbox"/>	Chlorobenzene	<input type="checkbox"/>	<input checked="" type="checkbox"/>
Chromium	<input checked="" type="checkbox"/>	<input checked="" type="checkbox"/>	Cumene	<input type="checkbox"/>	<input checked="" type="checkbox"/>
Dibutyl phthalate	<input checked="" type="checkbox"/>	<input type="checkbox"/>	Dicamba	<input type="checkbox"/>	<input checked="" type="checkbox"/>
Dichlorodifluoromethane	<input type="checkbox"/>	<input checked="" type="checkbox"/>	Ethylbenzene	<input type="checkbox"/>	<input checked="" type="checkbox"/>
Lead	<input checked="" type="checkbox"/>	<input checked="" type="checkbox"/>	Mercury	<input type="checkbox"/>	<input checked="" type="checkbox"/>
Methyl ethyl ketone	<input type="checkbox"/>	<input checked="" type="checkbox"/>	Naphthalene	<input checked="" type="checkbox"/>	<input checked="" type="checkbox"/>
o-Cresol	<input type="checkbox"/>	<input checked="" type="checkbox"/>	PCBs	<input type="checkbox"/>	<input checked="" type="checkbox"/>
p-Dichlorobenzene	<input type="checkbox"/>	<input checked="" type="checkbox"/>	Pentachlorophenol	<input type="checkbox"/>	<input checked="" type="checkbox"/>
p-Nitrophenol	<input type="checkbox"/>	<input checked="" type="checkbox"/>	Tetrachloroethene	<input type="checkbox"/>	<input checked="" type="checkbox"/>
Toluene	<input type="checkbox"/>	<input checked="" type="checkbox"/>	Trichlorofluoromethane	<input type="checkbox"/>	<input checked="" type="checkbox"/>
Xylenes	<input type="checkbox"/>	<input checked="" type="checkbox"/>			

GEORGIA ENVIRONMENTAL PROTECTION DIVISION  
HAZARDOUS SITE INVENTORY

Site Number 10867

**SITE NAME:** Coastal Concrete, Inc.  
**LOCATION:** 2337 Louisville Road  
Savannah, Chatham County, GA 31415

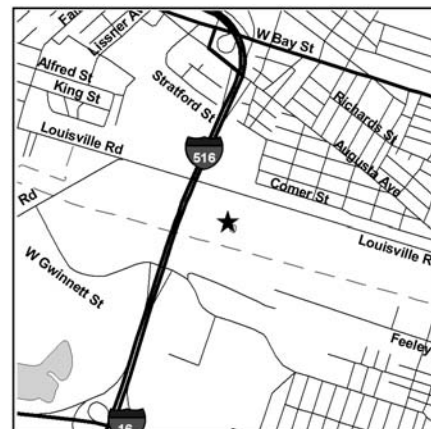
Latitude 32° 04' 55" N Longitude 81° 07' 40" W

**ACREAGE** 4.923 **PARCEL NUMBER** 2-0599-01-010

**DATE LISTED** 7/27/2007

**LAST KNOWN PROPERTY OWNER:**

Royal Transportation Services, Inc.  
10800 South River Dr., NW  
Miami, FL 33178



**STATUS OF CLEANUP ACTIVITIES:**

Investigations are being conducted to determine how much cleanup is necessary for source materials, soil, and groundwater.

**CLEANUP PRIORITY:** The Director has designated this site as a Class V

**GA EPD DIRECTOR'S DETERMINATION REGARDING CORRECTIVE ACTION:**

The Director has determined that this site requires corrective action.

**REGULATED SUBSTANCES RELEASED, AND THREATS TO HUMAN HEALTH AND ENVIRONMENT POSED BY THE RELEASE:**

This site has a known release of Vinyl chloride in groundwater at levels exceeding the reportable quantity. No human exposure via drinking water is suspected from this release. The nearest drinking water well is less than 0.5 miles from the area affected by the release.

**REGULATED SUBSTANCES:**

Substance Name	GW	Soil	Substance Name	GW	Soil
1,1-Dichloroethene	<input checked="" type="checkbox"/>	<input type="checkbox"/>	Acenaphthene	<input type="checkbox"/>	<input checked="" type="checkbox"/>
Acenaphthylene	<input type="checkbox"/>	<input checked="" type="checkbox"/>	Acetone	<input type="checkbox"/>	<input checked="" type="checkbox"/>
Anthracene	<input type="checkbox"/>	<input checked="" type="checkbox"/>	Benzo(a)anthracene	<input type="checkbox"/>	<input checked="" type="checkbox"/>
Benzo(a)pyrene	<input type="checkbox"/>	<input checked="" type="checkbox"/>	Benzo(b)fluoranthene	<input type="checkbox"/>	<input checked="" type="checkbox"/>
Benzo(ghi)perylene	<input type="checkbox"/>	<input checked="" type="checkbox"/>	Benzo(k)fluoranthene	<input type="checkbox"/>	<input checked="" type="checkbox"/>
Chrysene	<input type="checkbox"/>	<input checked="" type="checkbox"/>	Cis-1,2-Dichloroethene	<input checked="" type="checkbox"/>	<input type="checkbox"/>
Cumene	<input type="checkbox"/>	<input checked="" type="checkbox"/>	Dibenzo(a,h)anthracene	<input type="checkbox"/>	<input checked="" type="checkbox"/>
Fluoranthene	<input type="checkbox"/>	<input checked="" type="checkbox"/>	Fluorene	<input type="checkbox"/>	<input checked="" type="checkbox"/>
Indeno(1,2,3-cd)pyrene	<input type="checkbox"/>	<input checked="" type="checkbox"/>	Naphthalene	<input checked="" type="checkbox"/>	<input checked="" type="checkbox"/>
Phenanthrene	<input type="checkbox"/>	<input checked="" type="checkbox"/>	Pyrene	<input type="checkbox"/>	<input checked="" type="checkbox"/>
trans-1,2-Dichloroethene	<input checked="" type="checkbox"/>	<input type="checkbox"/>	Trichloroethene	<input checked="" type="checkbox"/>	<input type="checkbox"/>
Vinyl chloride	<input checked="" type="checkbox"/>	<input checked="" type="checkbox"/>			

GEORGIA ENVIRONMENTAL PROTECTION DIVISION  
HAZARDOUS SITE INVENTORY

Site Number 10869

**SITE NAME:** Kemira Chemicals, Inc. Marietta Facility  
**LOCATION:** 1654 West Oak Drive  
Marietta, Cobb County, GA 30062

Latitude 33° 59' 32" N

Longitude 84° 31' 41" W

**ACREAGE** 3.7 **PARCEL NUMBER** 16 - 0 - 804 - 0 - 017 - 0

**DATE LISTED** 8/22/2007

**LAST KNOWN PROPERTY OWNER:**

Kemira Chemicals, Inc.  
1000 Parkwood Circle, Suite 500  
Atlanta, GA 30339



**STATUS OF CLEANUP ACTIVITIES:**

Cleanup activities are being conducted for source materials, soil, and groundwater.

**CLEANUP PRIORITY:** The Director has designated this site as a Class II

**GA EPD DIRECTOR'S DETERMINATION REGARDING CORRECTIVE ACTION:**

Pending

**REGULATED SUBSTANCES RELEASED, AND THREATS TO HUMAN HEALTH AND ENVIRONMENT POSED BY THE RELEASE:**

This site has a known release of Lindane in groundwater at levels exceeding the reportable quantity. No human exposure via drinking water is suspected from this release. The nearest drinking water well is between 0.5 and 1 miles from the area affected by the release.

This site has a known release of Lindane in soil at levels exceeding the reportable quantity. This site has limited access. The nearest resident individual is between 301 and 1000 feet from the area affected by the release.

**REGULATED SUBSTANCES:**

Substance Name	GW	Soil	Substance Name	GW	Soil
1,1-Dichloroethane	<input checked="" type="checkbox"/>	<input type="checkbox"/>	2,4,5-Trichlorophenol	<input checked="" type="checkbox"/>	<input type="checkbox"/>
2,4-Dichlorophenol	<input checked="" type="checkbox"/>	<input type="checkbox"/>	Acetone	<input checked="" type="checkbox"/>	<input type="checkbox"/>
Arsenic	<input checked="" type="checkbox"/>	<input checked="" type="checkbox"/>	Barium	<input checked="" type="checkbox"/>	<input type="checkbox"/>
Benzene	<input checked="" type="checkbox"/>	<input type="checkbox"/>	Bromoform	<input checked="" type="checkbox"/>	<input type="checkbox"/>
Carbon disulfide	<input checked="" type="checkbox"/>	<input checked="" type="checkbox"/>	Chlorobenzene	<input checked="" type="checkbox"/>	<input type="checkbox"/>
Chloroform	<input checked="" type="checkbox"/>	<input type="checkbox"/>	Chromium	<input checked="" type="checkbox"/>	<input type="checkbox"/>
DDD	<input checked="" type="checkbox"/>	<input type="checkbox"/>	delta-Benzenehexachloride	<input checked="" type="checkbox"/>	<input checked="" type="checkbox"/>
Dibromochloromethane	<input checked="" type="checkbox"/>	<input type="checkbox"/>	Dichloromethane	<input checked="" type="checkbox"/>	<input type="checkbox"/>
Endosulfan (alpha)	<input checked="" type="checkbox"/>	<input type="checkbox"/>	Ethylbenzene	<input checked="" type="checkbox"/>	<input type="checkbox"/>
Ethylenethiourea	<input checked="" type="checkbox"/>	<input type="checkbox"/>	Lead	<input checked="" type="checkbox"/>	<input type="checkbox"/>
Lindane	<input checked="" type="checkbox"/>	<input checked="" type="checkbox"/>	Methyl ethyl ketone	<input checked="" type="checkbox"/>	<input type="checkbox"/>
Pentachlorophenol	<input checked="" type="checkbox"/>	<input checked="" type="checkbox"/>	Selenium	<input checked="" type="checkbox"/>	<input checked="" type="checkbox"/>
Tetrachloroethene	<input checked="" type="checkbox"/>	<input type="checkbox"/>	Toluene	<input checked="" type="checkbox"/>	<input type="checkbox"/>
Trichloroethene	<input checked="" type="checkbox"/>	<input type="checkbox"/>	Vinyl chloride	<input checked="" type="checkbox"/>	<input type="checkbox"/>
Xylenes	<input checked="" type="checkbox"/>	<input type="checkbox"/>			

GEORGIA ENVIRONMENTAL PROTECTION DIVISION  
HAZARDOUS SITE INVENTORY

Site Number 10872

**SITE NAME:** Hock's One Hour Martinizing/Embassy Cleaners  
**LOCATION:** 1045 Franklin Gateway  
Marietta, Cobb County, GA 30067

Latitude 33° 55' 37" N Longitude 84° 29' 31" W

**ACREAGE** 0.3872 **PARCEL NUMBER** 17072600040

**DATE LISTED**

7/17/2008

**LAST KNOWN PROPERTY OWNER:**

Essayons Development Company  
6065 Lake Forest Dr., Suite 100  
Atlanta, GA 30328



**STATUS OF CLEANUP ACTIVITIES:**

Although directed to by EPD, identified responsible parties are not currently performing the required investigation and/or cleanup under the Hazardous Site Response Act for source materials, soil, and groundwater. Enforcement is pending.

**CLEANUP PRIORITY:** The Director has designated this site as a Class II

**GA EPD DIRECTOR'S DETERMINATION REGARDING CORRECTIVE ACTION:**

Pending

**REGULATED SUBSTANCES RELEASED, AND THREATS TO HUMAN HEALTH AND ENVIRONMENT POSED BY THE RELEASE:**

This site has a suspected release of Vinyl chloride in soil at levels exceeding the reportable quantity. This site has unlimited access. The nearest resident individual is less than 300 feet from the area affected by the release.

**REGULATED SUBSTANCES:**

Substance Name	GW	Soil	Substance Name	GW	Soil
Cis-1,2-Dichloroethene	<input checked="" type="checkbox"/>	<input type="checkbox"/>	Tetrachloroethene	<input checked="" type="checkbox"/>	<input checked="" type="checkbox"/>
trans-1,2-Dichloroethene	<input checked="" type="checkbox"/>	<input type="checkbox"/>	Trichloroethene	<input checked="" type="checkbox"/>	<input type="checkbox"/>
Vinyl chloride	<input checked="" type="checkbox"/>	<input checked="" type="checkbox"/>			

GEORGIA ENVIRONMENTAL PROTECTION DIVISION  
HAZARDOUS SITE INVENTORY

Site Number 10874

**SITE NAME:** Proctor Square Cleaners  
**LOCATION:** 3090 Buford Highway  
Duluth, Gwinnett County, GA 30096

Latitude 34° 00' 03" N

Longitude 84° 08' 34" W

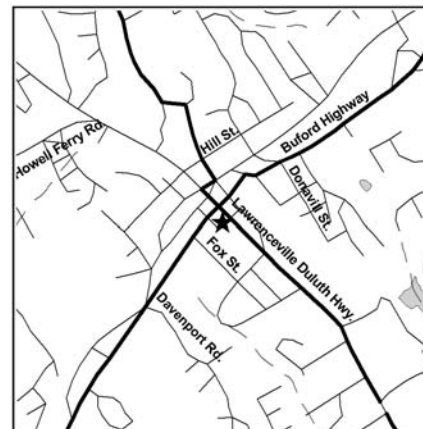
**ACREAGE** 8.12 **PARCEL NUMBER** R6293 123

**DATE LISTED**

9/7/2007

**LAST KNOWN PROPERTY OWNER:**

USPA District at Duluth LLC  
3465 Duluth Hwy 120  
Duluth, GA 30096



**STATUS OF CLEANUP ACTIVITIES:**

Hazardous Site Response Act cleanup levels have been met for source materials and soil. Although directed to by EPD, identified responsible parties are not currently performing the required investigation and/or cleanup under the Hazardous Site Response Act for groundwater. Enforcement is pending.

**CLEANUP PRIORITY:** The Director has designated this site as a Class II

**GA EPD DIRECTOR'S DETERMINATION REGARDING CORRECTIVE ACTION:**

Pending

**REGULATED SUBSTANCES RELEASED, AND THREATS TO HUMAN HEALTH AND ENVIRONMENT POSED BY THE RELEASE:**

This site has a known release of Tetrachloroethene in groundwater at levels exceeding the reportable quantity. No human exposure via drinking water is suspected from this release. The nearest drinking water well is between 0.5 and 1 miles from the area affected by the release.

**REGULATED SUBSTANCES:**

Substance Name	GW	Soil	Substance Name	GW	Soil
Chloroform	<input checked="" type="checkbox"/>	<input type="checkbox"/>	Tetrachloroethene	<input checked="" type="checkbox"/>	<input checked="" type="checkbox"/>

GEORGIA ENVIRONMENTAL PROTECTION DIVISION  
HAZARDOUS SITE INVENTORY

Site Number 10875

**SITE NAME:** Silverstein's Cleaners  
**LOCATION:** 3818 Washington Road  
Martinez, Columbia County, GA 30907

Latitude 33° 30' 43" N Longitude 82° 05' 17" W

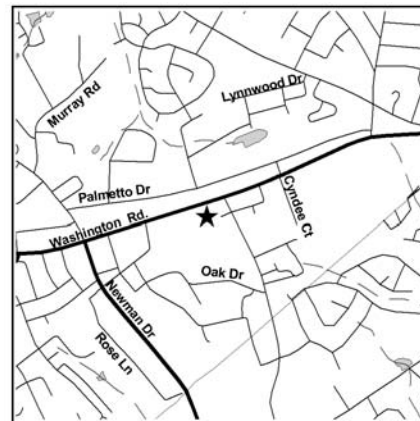
**ACREAGE** 0.83 **PARCEL NUMBER** 078D046B

**DATE LISTED**

10/5/2007

**LAST KNOWN PROPERTY OWNER:**

Edspen, LLC  
2568 Central Avenue  
Augusta, GA 30904



EPD received notification of a release to the following property(s), and determined on the indicated date that the property should be sublisted as part of this site.

PARCEL NAME	ACREAGE	PARCEL NUMBER	DATE LISTED
McDonalds	1.214	078D126	10/5/2007

**STATUS OF CLEANUP ACTIVITIES:**

Although directed to by EPD, identified responsible parties are not currently performing the required investigation and/or cleanup under the Hazardous Site Response Act for source materials, soil, and groundwater. Enforcement is pending.

**CLEANUP PRIORITY:** The Director has designated this site as a Class II

**GA EPD DIRECTOR'S DETERMINATION REGARDING CORRECTIVE ACTION:**

Pending

**REGULATED SUBSTANCES RELEASED, AND THREATS TO HUMAN HEALTH AND ENVIRONMENT POSED BY THE RELEASE:**

This site has a known release of Tetrachloroethene in groundwater at levels exceeding the reportable quantity. No human exposure via drinking water is suspected from this release. The nearest drinking water well is between 0.5 and 1 miles from the area affected by the release.

**REGULATED SUBSTANCES:**

Substance Name	GW	Soil	Substance Name	GW	Soil
Benzene	<input checked="" type="checkbox"/>	<input type="checkbox"/>	Chloroform	<input checked="" type="checkbox"/>	<input type="checkbox"/>
Cumene	<input checked="" type="checkbox"/>	<input type="checkbox"/>	Cyclohexane	<input checked="" type="checkbox"/>	<input type="checkbox"/>
Ethylbenzene	<input checked="" type="checkbox"/>	<input type="checkbox"/>	Tetrachloroethene	<input checked="" type="checkbox"/>	<input checked="" type="checkbox"/>
Toluene	<input checked="" type="checkbox"/>	<input type="checkbox"/>	Xylenes	<input checked="" type="checkbox"/>	<input type="checkbox"/>

GEORGIA ENVIRONMENTAL PROTECTION DIVISION  
HAZARDOUS SITE INVENTORY

Site Number 10876

**SITE NAME:** Glennville Wood Preserving  
**LOCATION:** 739 W. Barnard St. (State Hwy 23)  
Glennville, Tattnall County, GA 30427

Latitude 31° 56' 48" N Longitude 81° 56' 53" W

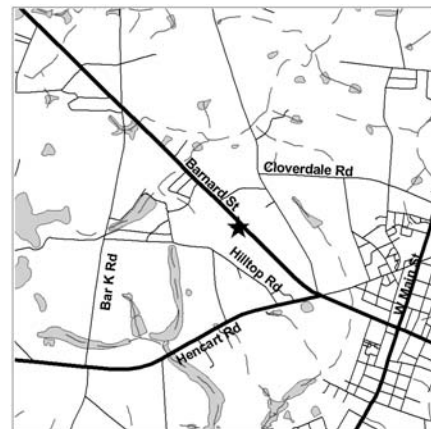
**ACREAGE** 9.91 **PARCEL NUMBER** 099B 002

**DATE LISTED**

10/19/2007

**LAST KNOWN PROPERTY OWNER:**

Mr. Terrell Futch  
1587 Dry Fork Road  
Glennville, GA 30427



**STATUS OF CLEANUP ACTIVITIES:**

Although directed to by EPD, identified responsible parties are not currently performing the required investigation and/or cleanup under the Hazardous Site Response Act for source materials, soil, and groundwater. Enforcement is pending.

**CLEANUP PRIORITY:** The Director has designated this site as a Class II

**GA EPD DIRECTOR'S DETERMINATION REGARDING CORRECTIVE ACTION:**

Pending

**REGULATED SUBSTANCES RELEASED, AND THREATS TO HUMAN HEALTH AND ENVIRONMENT POSED BY THE RELEASE:**

This site has a known release of Cumene in groundwater at levels exceeding the reportable quantity. No human exposure via drinking water is suspected from this release. The nearest drinking water well is less than 0.5 miles from the area affected by the release.

This site has a suspected release of Cumene in soil at levels exceeding the reportable quantity. This site has unlimited access. The nearest resident individual is less than 300 feet from the area affected by the release.

**REGULATED SUBSTANCES:**

Substance Name	GW	Soil	Substance Name	GW	Soil
2,4-Dichlorophenol	<input checked="" type="checkbox"/>	<input type="checkbox"/>	Acenaphthene	<input checked="" type="checkbox"/>	<input checked="" type="checkbox"/>
Acenaphthylene	<input checked="" type="checkbox"/>	<input type="checkbox"/>	Anthracene	<input checked="" type="checkbox"/>	<input checked="" type="checkbox"/>
Benzene	<input checked="" type="checkbox"/>	<input type="checkbox"/>	Benzidine	<input checked="" type="checkbox"/>	<input type="checkbox"/>
Benzo(a)anthracene	<input type="checkbox"/>	<input checked="" type="checkbox"/>	Benzo(a)pyrene	<input type="checkbox"/>	<input checked="" type="checkbox"/>
Benzo(b)fluoranthene	<input type="checkbox"/>	<input checked="" type="checkbox"/>	Benzo(ghi)perylene	<input type="checkbox"/>	<input checked="" type="checkbox"/>
Benzo(k)fluoranthene	<input type="checkbox"/>	<input checked="" type="checkbox"/>	Chrysene	<input type="checkbox"/>	<input checked="" type="checkbox"/>
Cumene	<input checked="" type="checkbox"/>	<input checked="" type="checkbox"/>	Ethylbenzene	<input checked="" type="checkbox"/>	<input type="checkbox"/>
Fluoranthene	<input checked="" type="checkbox"/>	<input checked="" type="checkbox"/>	Fluorene	<input checked="" type="checkbox"/>	<input checked="" type="checkbox"/>
Indeno(1,2,3-cd)pyrene	<input type="checkbox"/>	<input checked="" type="checkbox"/>	Naphthalene	<input checked="" type="checkbox"/>	<input checked="" type="checkbox"/>
Phenanthrene	<input checked="" type="checkbox"/>	<input checked="" type="checkbox"/>	Pyrene	<input checked="" type="checkbox"/>	<input checked="" type="checkbox"/>
Toluene	<input checked="" type="checkbox"/>	<input type="checkbox"/>	Xylenes	<input checked="" type="checkbox"/>	<input type="checkbox"/>

GEORGIA ENVIRONMENTAL PROTECTION DIVISION  
HAZARDOUS SITE INVENTORY

Site Number 10880

**SITE NAME:** Dry Cleaning Depot  
**LOCATION:** 1073 Alpharetta Street  
Roswell, Fulton County, GA 30075

Latitude 34° 01' 40" N Longitude 84° 21' 28" W

**ACREAGE** 0.3306 **PARCEL NUMBER** 12-1902-0412-049-1 **DATE LISTED** 11/5/2007

**LAST KNOWN PROPERTY OWNER:**

KIC Management, LLC  
2270 Evergreen Lane  
Lawrenceville, GA 30043



EPD received notification of a release to the following property(s), and determined on the indicated date that the property should be sublisted as part of this site.

PARCEL NAME	ACREAGE	PARCEL NUMBER	DATE LISTED
Frazier Street Apartments	5.17	12 200404260359	1/31/2008

**STATUS OF CLEANUP ACTIVITIES:**

DATA IS INCOMPLETE - PLEASE CHECK!!!!!!!!!!

**CLEANUP PRIORITY:** The Director has designated this site as a Class V

**GA EPD DIRECTOR'S DETERMINATION REGARDING CORRECTIVE ACTION:**

The Director has determined that this site requires corrective action.

**REGULATED SUBSTANCES RELEASED, AND THREATS TO HUMAN HEALTH AND ENVIRONMENT POSED BY THE RELEASE:**

This site has a known release of Tetrachloroethene in soil at levels exceeding the reportable quantity. This site has unlimited access. The nearest resident individual is less than 300 feet from the area affected by the release.

**REGULATED SUBSTANCES:**

Substance Name	GW	Soil	Substance Name	GW	Soil
Tetrachloroethene	<input checked="" type="checkbox"/>	<input checked="" type="checkbox"/>			



GEORGIA ENVIRONMENTAL PROTECTION DIVISION  
HAZARDOUS SITE INVENTORY

Site Number 10882

**SITE NAME:** W.F. Taylor Co. Inc.  
**LOCATION:** 3601 South Dixie Road  
Dalton, Whitfield County, GA 30721

Latitude 34° 41' 19" N

Longitude 84° 59' 22" W

**ACREAGE** 3.18 **PARCEL NUMBER** 13-065-04-000

**DATE LISTED** 12/4/2007

**LAST KNOWN PROPERTY OWNER:**

W.F. Taylor Co., Inc.  
800 College Drive  
Dalton, GA 30720



**STATUS OF CLEANUP ACTIVITIES:**

Investigations are being conducted to determine how much cleanup is necessary for source materials, soil, and groundwater.

**CLEANUP PRIORITY:** The Director has designated this site as a Class V

**GA EPD DIRECTOR'S DETERMINATION REGARDING CORRECTIVE ACTION:**

The Director has determined that this site requires corrective action.

**REGULATED SUBSTANCES RELEASED, AND THREATS TO HUMAN HEALTH AND ENVIRONMENT POSED BY THE RELEASE:**

This site has a known release of Vinyl chloride in groundwater at levels exceeding the reportable quantity. No human exposure via drinking water is suspected from this release. The nearest drinking water well is between 0.5 and 1 miles from the area affected by the release.

**REGULATED SUBSTANCES:**

Substance Name	GW	Soil	Substance Name	GW	Soil
1,1,1-Trichloroethane	<input checked="" type="checkbox"/>	<input type="checkbox"/>	1,1-Dichloroethane	<input checked="" type="checkbox"/>	<input type="checkbox"/>
1,1-Dichloroethene	<input checked="" type="checkbox"/>	<input type="checkbox"/>	1,2-Dichloroethane	<input checked="" type="checkbox"/>	<input type="checkbox"/>
Carbon tetrachloride	<input checked="" type="checkbox"/>	<input type="checkbox"/>	Chloroethane	<input checked="" type="checkbox"/>	<input type="checkbox"/>
Cis-1,2-Dichloroethene	<input checked="" type="checkbox"/>	<input type="checkbox"/>	Tetrachloroethene	<input checked="" type="checkbox"/>	<input type="checkbox"/>
Toluene	<input checked="" type="checkbox"/>	<input type="checkbox"/>	Trichloroethene	<input checked="" type="checkbox"/>	<input checked="" type="checkbox"/>
Vinyl chloride	<input checked="" type="checkbox"/>	<input checked="" type="checkbox"/>			

GEORGIA ENVIRONMENTAL PROTECTION DIVISION  
HAZARDOUS SITE INVENTORY

Site Number 10883

**SITE NAME:** Roswell Cleaners & Coin Laundry  
**LOCATION:** 1013 Norcross Street  
Roswell, Fulton County, GA 30075

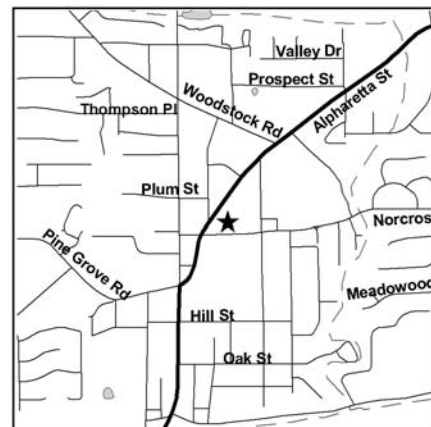
Latitude 34° 01' 33" N Longitude 84° 21' 32" W

**ACREAGE** 0.657 **PARCEL NUMBER** 12-1902-0412-061-6

**DATE LISTED**  
12/21/2007

**LAST KNOWN PROPERTY OWNER:**

ZW Roswell LLC  
6400 Powers Ferry Rd Suite 230  
Marietta, GA 30060



**STATUS OF CLEANUP ACTIVITIES:**

Hazardous Site Response Act cleanup levels have been met for source materials and soil. Cleanup activities are being conducted for groundwater.

**CLEANUP PRIORITY:** The Director has designated this site as a Class V

**GA EPD DIRECTOR'S DETERMINATION REGARDING CORRECTIVE ACTION:**

The Director has determined that this site requires corrective action.

**REGULATED SUBSTANCES RELEASED, AND THREATS TO HUMAN HEALTH AND ENVIRONMENT POSED BY THE RELEASE:**

This site has a known release of Vinyl chloride in groundwater at levels exceeding the reportable quantity. No human exposure via drinking water is suspected from this release. The nearest drinking water well is between 2 and 3 miles from the area affected by the release.

This site has a known release of Tetrachloroethene in soil at levels exceeding the reportable quantity. This site has unlimited access. The nearest resident individual is between 301 and 1000 feet from the area affected by the release.

**REGULATED SUBSTANCES:**

Substance Name	GW	Soil	Substance Name	GW	Soil
Acetone	<input type="checkbox"/>	<input checked="" type="checkbox"/>	Benzene	<input type="checkbox"/>	<input checked="" type="checkbox"/>
Cis-1,2-Dichloroethene	<input checked="" type="checkbox"/>	<input checked="" type="checkbox"/>	Ethylbenzene	<input type="checkbox"/>	<input checked="" type="checkbox"/>
Naphthalene	<input type="checkbox"/>	<input checked="" type="checkbox"/>	Tetrachloroethene	<input checked="" type="checkbox"/>	<input checked="" type="checkbox"/>
Toluene	<input type="checkbox"/>	<input checked="" type="checkbox"/>	Trichloroethene	<input checked="" type="checkbox"/>	<input checked="" type="checkbox"/>
Vinyl chloride	<input checked="" type="checkbox"/>	<input type="checkbox"/>	Xylenes	<input type="checkbox"/>	<input checked="" type="checkbox"/>

GEORGIA ENVIRONMENTAL PROTECTION DIVISION  
HAZARDOUS SITE INVENTORY

Site Number 10884

**SITE NAME:** JNV Investments Group (f.k.a Professional Cleaners)  
**LOCATION:** 4800 Redan Road (a.k.a 4808 Redan Road)  
Stone Mountain, Dekalb County, GA 30088

Latitude 33° 45' 46" N Longitude 84° 11' 43" W

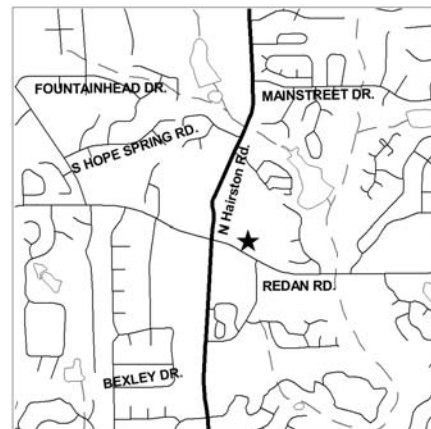
**ACREAGE** 7.58 **PARCEL NUMBER** 15 224 03 005

**DATE LISTED**

12/13/2007

**LAST KNOWN PROPERTY OWNER:**

Redan Shoppes, LLC  
6050 Peachtree Industrial Blvd., Suite 801  
Norcross, GA 30071



**STATUS OF CLEANUP ACTIVITIES:**

Although directed to by EPD, identified responsible parties are not currently performing the required investigation and/or cleanup under the Hazardous Site Response Act for source materials, soil, and groundwater. Enforcement is pending.

**CLEANUP PRIORITY:** The Director has designated this site as a Class V

**GA EPD DIRECTOR'S DETERMINATION REGARDING CORRECTIVE ACTION:**

The Director has determined that this site requires corrective action.

**REGULATED SUBSTANCES RELEASED, AND THREATS TO HUMAN HEALTH AND ENVIRONMENT POSED BY THE RELEASE:**

This site has a known release of Tetrachloroethene in soil at levels exceeding the reportable quantity. This site has unlimited access. The nearest resident individual is less than 300 feet from the area affected by the release.

**REGULATED SUBSTANCES:**

Substance Name	GW	Soil	Substance Name	GW	Soil
Cis-1,2-Dichloroethene	<input checked="" type="checkbox"/>	<input checked="" type="checkbox"/>	Tetrachloroethene	<input checked="" type="checkbox"/>	<input checked="" type="checkbox"/>
Trichloroethene	<input checked="" type="checkbox"/>	<input checked="" type="checkbox"/>	Vinyl chloride	<input checked="" type="checkbox"/>	<input type="checkbox"/>

GEORGIA ENVIRONMENTAL PROTECTION DIVISION  
HAZARDOUS SITE INVENTORY

Site Number 10885

**SITE NAME:** Plant McManus Substation  
**LOCATION:** 1 Crispin Boulevard  
Brunswick, Glynn County, GA 31543

Latitude 31° 12' 46" N Longitude 81° 32' 42" W

**ACREAGE** 2.5  
**PARCEL NUMBER** 03-06321

**DATE LISTED**  
4/21/2008

**LAST KNOWN PROPERTY OWNER:**

Georgia Power Company  
241 Ralph McGill Blvd, NE  
Atlanta, Georgia 30308



**STATUS OF CLEANUP ACTIVITIES:**

Cleanup activities are being conducted for source materials, soil, and groundwater.

**CLEANUP PRIORITY:** The Director has designated this site as a Class II

**GA EPD DIRECTOR'S DETERMINATION REGARDING CORRECTIVE ACTION:**

Pending

**REGULATED SUBSTANCES RELEASED, AND THREATS TO HUMAN HEALTH AND ENVIRONMENT POSED BY THE RELEASE:**

This site has a known release of Arsenic in groundwater at levels exceeding the reportable quantity. No human exposure via drinking water is suspected from this release. The nearest drinking water well is less than 0.5 miles from the area affected by the release.

**REGULATED SUBSTANCES:**

Substance Name	GW	Soil	Substance Name	GW	Soil
Arsenic	<input checked="" type="checkbox"/>	<input checked="" type="checkbox"/>	Barium	<input checked="" type="checkbox"/>	<input type="checkbox"/>

GEORGIA ENVIRONMENTAL PROTECTION DIVISION  
HAZARDOUS SITE INVENTORY

Site Number 10886

**SITE NAME:** Hawkinsville Cotton Mills (Former)  
**LOCATION:** 100 South Houston Street  
Hawkinsville, Pulaski County, GA 31036

Latitude 32° 16' 55" N Longitude 83° 27' 50" W

ACREAGE	PARCEL NUMBER	DATE LISTED
1.25	HO 38001 0005	3/21/2008
1.04	HO 38001 0004	3/21/2008
0.71	HO 38001 0003	3/21/2008
0.79	HO 38001 0002	3/21/2008
3.35	HO 38001 0001	3/21/2008

**LAST KNOWN PROPERTY OWNER:**



Cotton Mill Lofts, LLC  
406 East Fourth Street  
Winston - Salem, NC 27101

City of Hawkinsville  
P.O. Box 120  
Hawkinsville, GA 31036

River Market, LLC  
401 E 4th St., Suite 201  
Winston Salem, NC 27101

Middle Georgia Reg. Dev. Authority  
175C Emery Hwy  
Macon, GA 31217

**STATUS OF CLEANUP ACTIVITIES:**

Hazardous Site Response Act cleanup levels have been met for source materials and soil through institutional and engineering controls to eliminate or reduce present and future threats to human health and the environment. Cleanup activities are being conducted for groundwater.

**CLEANUP PRIORITY:** The Director has designated this site as a Class V

**GA EPD DIRECTOR'S DETERMINATION REGARDING CORRECTIVE ACTION:**

The Director has determined that this site requires corrective action.

**REGULATED SUBSTANCES RELEASED, AND THREATS TO HUMAN HEALTH AND ENVIRONMENT POSED BY THE RELEASE:**

This site has a known release of Arsenic in groundwater at levels exceeding the reportable quantity. No human exposure via drinking water is suspected from this release. The nearest drinking water well is between 0.5 and 1 miles from the area affected by the release.

**REGULATED SUBSTANCES:**

Substance Name	GW	Soil	Substance Name	GW	Soil
Arsenic	<input checked="" type="checkbox"/>	<input checked="" type="checkbox"/>	Barium	<input checked="" type="checkbox"/>	<input checked="" type="checkbox"/>
Chloroform	<input checked="" type="checkbox"/>	<input type="checkbox"/>	Chromium	<input checked="" type="checkbox"/>	<input type="checkbox"/>
Cis-1,2-Dichloroethene	<input checked="" type="checkbox"/>	<input type="checkbox"/>	Selenium	<input type="checkbox"/>	<input checked="" type="checkbox"/>
Tetrachloroethene	<input checked="" type="checkbox"/>	<input type="checkbox"/>	Toluene	<input checked="" type="checkbox"/>	<input type="checkbox"/>
Trichloroethene	<input checked="" type="checkbox"/>	<input type="checkbox"/>			

GEORGIA ENVIRONMENTAL PROTECTION DIVISION  
HAZARDOUS SITE INVENTORY

Site Number 10889

**SITE NAME:** Lincoln County - CR 121/Prater Landfill  
**LOCATION:** CR 121  
Lincolnton, Lincoln County, GA 30817

Latitude 33° 49' 21" N Longitude 82° 27' 48" W

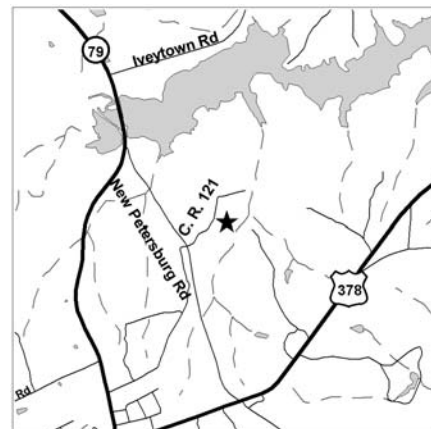
**ACREAGE** 23.88 **PARCEL NUMBER** 37-067

**DATE LISTED**

4/18/2008

**LAST KNOWN PROPERTY OWNER:**

Lincoln County c/o Board of Commissioners  
210 Humphrey St. - PO Box 340  
Lincolnton, GA 30817



**STATUS OF CLEANUP ACTIVITIES:**

Cleanup activities are being conducted for source materials and groundwater.

**CLEANUP PRIORITY:** The Director has designated this site as a Class IV

**GA EPD DIRECTOR'S DETERMINATION REGARDING CORRECTIVE ACTION:**

The Director has determined that this site requires corrective action.

**REGULATED SUBSTANCES RELEASED, AND THREATS TO HUMAN HEALTH AND ENVIRONMENT POSED BY THE RELEASE:**

This site has a known release of Benzene in groundwater at levels exceeding the reportable quantity. No human exposure via drinking water is suspected from this release. The nearest drinking water well is less than 0.5 miles from the area affected by the release.

**REGULATED SUBSTANCES:**

Substance Name	GW	Soil	Substance Name	GW	Soil
1,1-Dichloroethane	<input checked="" type="checkbox"/>	<input type="checkbox"/>	1,2,4-Trichlorobenzene	<input checked="" type="checkbox"/>	<input type="checkbox"/>
Acetone	<input checked="" type="checkbox"/>	<input type="checkbox"/>	Arsenic	<input checked="" type="checkbox"/>	<input type="checkbox"/>
Barium	<input checked="" type="checkbox"/>	<input type="checkbox"/>	Benzene	<input checked="" type="checkbox"/>	<input type="checkbox"/>
Chromium	<input checked="" type="checkbox"/>	<input type="checkbox"/>	Cis-1,2-Dichloroethene	<input checked="" type="checkbox"/>	<input type="checkbox"/>
Dichloromethane	<input checked="" type="checkbox"/>	<input type="checkbox"/>	m-Cresol	<input checked="" type="checkbox"/>	<input type="checkbox"/>
p-Cresol	<input checked="" type="checkbox"/>	<input type="checkbox"/>	Zinc	<input checked="" type="checkbox"/>	<input type="checkbox"/>

GEORGIA ENVIRONMENTAL PROTECTION DIVISION  
HAZARDOUS SITE INVENTORY

Site Number 10890

**SITE NAME:** B&L Discount Auto  
**LOCATION:** 3796 Flat Shoals Parkway  
Decatur, DeKalb County, GA 30034

Latitude 33° 41' 34" N Longitude 84° 15' 39" W

**ACREAGE** **PARCEL NUMBER**

0.47 15 089 02 005

**DATE LISTED**

4/25/2008

**LAST KNOWN PROPERTY OWNER:**

Pedro & Carlos Ramirez  
3796 Flat Shoals Pkwy  
Decatur, GA 30034



EPD received notification of a release to the following property(s), and determined on the indicated date that the property should be sublisted as part of this site.

PARCEL NAME	ACREAGE	PARCEL NUMBER	DATE LISTED
Parkway Plaza	0.61	15 089 02 006	4/25/2008

**STATUS OF CLEANUP ACTIVITIES:**

Although directed to by EPD, identified responsible parties are not currently performing the required investigation and/or cleanup under the Hazardous Site Response Act for source materials, soil, and groundwater. Enforcement is pending.

**CLEANUP PRIORITY:** The Director has designated this site as a Class V

**GA EPD DIRECTOR'S DETERMINATION REGARDING CORRECTIVE ACTION:**

The Director has determined that this site requires corrective action.

**REGULATED SUBSTANCES RELEASED, AND THREATS TO HUMAN HEALTH AND ENVIRONMENT POSED BY THE RELEASE:**

This site has a known release of Tetrachloroethene in soil at levels exceeding the reportable quantity. This site has unlimited access. The nearest resident individual is less than 300 feet from the area affected by the release.

**REGULATED SUBSTANCES:**

Substance Name	GW	Soil	Substance Name	GW	Soil
Benzo(a)anthracene	<input type="checkbox"/>	<input checked="" type="checkbox"/>	Benzo(a)pyrene	<input type="checkbox"/>	<input checked="" type="checkbox"/>
Benzo(ghi)perylene	<input type="checkbox"/>	<input checked="" type="checkbox"/>	Benzo(k)fluoranthene	<input type="checkbox"/>	<input checked="" type="checkbox"/>
Chrysene	<input type="checkbox"/>	<input checked="" type="checkbox"/>	Cis-1,2-Dichloroethene	<input type="checkbox"/>	<input checked="" type="checkbox"/>
Ethylbenzene	<input type="checkbox"/>	<input checked="" type="checkbox"/>	Fluoranthene	<input type="checkbox"/>	<input checked="" type="checkbox"/>
Naphthalene	<input type="checkbox"/>	<input checked="" type="checkbox"/>	Phenanthrene	<input type="checkbox"/>	<input checked="" type="checkbox"/>
Pyrene	<input type="checkbox"/>	<input checked="" type="checkbox"/>	Tetrachloroethene	<input type="checkbox"/>	<input checked="" type="checkbox"/>
trans-1,2-Dichloroethene	<input type="checkbox"/>	<input checked="" type="checkbox"/>	Trichloroethene	<input type="checkbox"/>	<input checked="" type="checkbox"/>
Xylenes	<input type="checkbox"/>	<input checked="" type="checkbox"/>			

GEORGIA ENVIRONMENTAL PROTECTION DIVISION  
HAZARDOUS SITE INVENTORY

Site Number 10891

**SITE NAME:** 431 Vine Street - Vacant Lot  
**LOCATION:** 431 Vine Street  
Atlanta, Fulton County, GA 30313

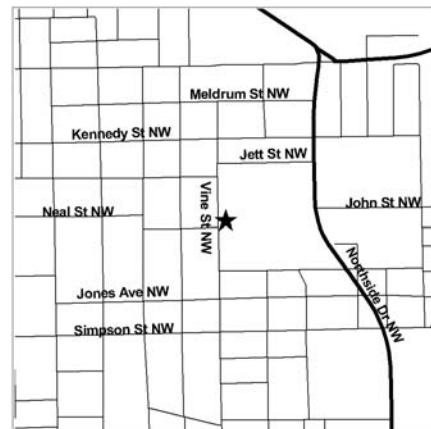
Latitude 33° 45' 59" N Longitude 84° 24' 26" W

ACREAGE	PARCEL NUMBER
0.241	14-0082-0005-058-5
0.241	14-0082-0005-059-3
0.55	14-0082-0005-057-7

**DATE LISTED**  
6/19/2008  
6/19/2008  
6/19/2008

**LAST KNOWN PROPERTY OWNER:**

Jaycee Atlanta Development, LLC  
c/o Shonia Pittman Roach Registered Agent  
1100 Peachtree Street, Suite 950  
Atlanta, GA 30309



**STATUS OF CLEANUP ACTIVITIES:**

Although directed to by EPD, identified responsible parties are not currently performing the required investigation and/or cleanup under the Hazardous Site Response Act for source materials, soil, and groundwater. Enforcement is pending.

**CLEANUP PRIORITY:** The Director has designated this site as a Class II

**GA EPD DIRECTOR'S DETERMINATION REGARDING CORRECTIVE ACTION:**

Pending

**REGULATED SUBSTANCES RELEASED, AND THREATS TO HUMAN HEALTH AND ENVIRONMENT POSED BY THE RELEASE:**

This site has a known release of Lead in soil at levels exceeding the reportable quantity. This site has unlimited access. The nearest resident individual is less than 300 feet from the area affected by the release.

**REGULATED SUBSTANCES:**

Substance Name	GW	Soil	Substance Name	GW	Soil
Barium	<input type="checkbox"/>	<input checked="" type="checkbox"/>	Cumene	<input checked="" type="checkbox"/>	<input type="checkbox"/>
Cyclohexane	<input checked="" type="checkbox"/>	<input type="checkbox"/>	Lead	<input checked="" type="checkbox"/>	<input checked="" type="checkbox"/>



GEORGIA ENVIRONMENTAL PROTECTION DIVISION  
HAZARDOUS SITE INVENTORY

Site Number 10893

**SITE NAME:** Best Manufacturing Company, Armuchee Div  
**LOCATION:** 29 Yarbrough Bend Rd NE  
Rome, Floyd County, GA 30165

Latitude 34° 21' 51" N Longitude 85° 10' 09" W

**ACREAGE PARCEL NUMBER**

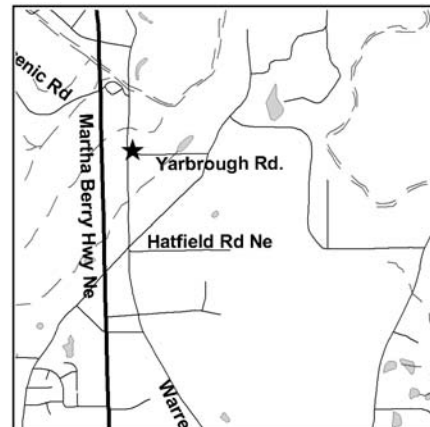
59.4 J09Z015  
14.62 J10X001

**DATE LISTED**

8/26/2008  
8/26/2008

**LAST KNOWN PROPERTY OWNER:**

E. H. Toole  
4249 Old Dalton Rd NE  
Rome, GA 30165



**STATUS OF CLEANUP ACTIVITIES:**

Hazardous Site Response Act cleanup levels have been met for source materials and soil. Cleanup activities are being conducted for groundwater.

**CLEANUP PRIORITY:** The Director has designated this site as a Class V

**GA EPD DIRECTOR'S DETERMINATION REGARDING CORRECTIVE ACTION:**

The Director has determined that this site requires corrective action.

**REGULATED SUBSTANCES RELEASED, AND THREATS TO HUMAN HEALTH AND ENVIRONMENT POSED BY THE RELEASE:**

This site has a known release of Vinyl Chloride in groundwater at levels exceeding the reportable quantity. No human exposure via drinking water is suspected from this release. The nearest drinking water well is between 0.5 and 1 miles from the area affected by the release.

**REGULATED SUBSTANCES:**

Substance Name	GW	Soil	Substance Name	GW	Soil
1,1-Dichloroethane	<input checked="" type="checkbox"/>	<input type="checkbox"/>	1,1-Dichloroethene	<input checked="" type="checkbox"/>	<input type="checkbox"/>
Benzene	<input checked="" type="checkbox"/>	<input type="checkbox"/>	Chloroethane	<input checked="" type="checkbox"/>	<input type="checkbox"/>
Cumene	<input checked="" type="checkbox"/>	<input type="checkbox"/>	Ethylbenzene	<input checked="" type="checkbox"/>	<input type="checkbox"/>
Methyl ethyl ketone	<input checked="" type="checkbox"/>	<input type="checkbox"/>	N-Nitrosodiphenylamine	<input checked="" type="checkbox"/>	<input type="checkbox"/>
Tetrachloroethene	<input checked="" type="checkbox"/>	<input type="checkbox"/>	Toluene	<input checked="" type="checkbox"/>	<input type="checkbox"/>
trans-1,2-Dichloroethene	<input checked="" type="checkbox"/>	<input type="checkbox"/>	Trichloroethene	<input checked="" type="checkbox"/>	<input type="checkbox"/>
Vinyl chloride	<input checked="" type="checkbox"/>	<input checked="" type="checkbox"/>	Xylenes	<input checked="" type="checkbox"/>	<input type="checkbox"/>

GEORGIA ENVIRONMENTAL PROTECTION DIVISION  
HAZARDOUS SITE INVENTORY

Site Number 10896

**SITE NAME:** City of Waycross Blackwell Road Landfill  
**LOCATION:** 1501 Blackwell Road  
Waycross, Ware County, GA 31501

Latitude 31° 11' 42" N

Longitude 82° 20' 53" W

**ACREAGE** 28.4 **PARCEL NUMBER** WA 194A 009

**DATE LISTED**

12/31/2008

**LAST KNOWN PROPERTY OWNER:**

City of Waycross  
417 Pendleton Street, P O Drawer 99  
Waycross, Georgia 31502



**STATUS OF CLEANUP ACTIVITIES:**

Cleanup activities are being conducted for source materials and groundwater.

**CLEANUP PRIORITY:** The Director has designated this site as a Class IV

**GA EPD DIRECTOR'S DETERMINATION REGARDING CORRECTIVE ACTION:**

The Director has determined that this site requires corrective action.

**REGULATED SUBSTANCES RELEASED, AND THREATS TO HUMAN HEALTH AND ENVIRONMENT POSED BY THE RELEASE:**

This site has a known release of Arsenic in groundwater at levels exceeding the reportable quantity. No human exposure via drinking water is suspected from this release. The nearest drinking water well is between 1 and 2 miles from the area affected by the release.

**REGULATED SUBSTANCES:**

Substance Name	GW	Soil	Substance Name	GW	Soil
Arsenic	<input checked="" type="checkbox"/>	<input type="checkbox"/>	Barium	<input checked="" type="checkbox"/>	<input type="checkbox"/>
Chlorobenzene	<input checked="" type="checkbox"/>	<input type="checkbox"/>	Dichlorodifluoromethane	<input checked="" type="checkbox"/>	<input type="checkbox"/>
Zinc	<input checked="" type="checkbox"/>	<input type="checkbox"/>			

GEORGIA ENVIRONMENTAL PROTECTION DIVISION  
HAZARDOUS SITE INVENTORY

Site Number 10897

**SITE NAME:** Rita's Dry Cleaners  
**LOCATION:** 1382 Dresden Drive, NE  
Atlanta, DeKalb County, GA 30319

Latitude 33° 51' 39" N Longitude 84° 19' 57" W

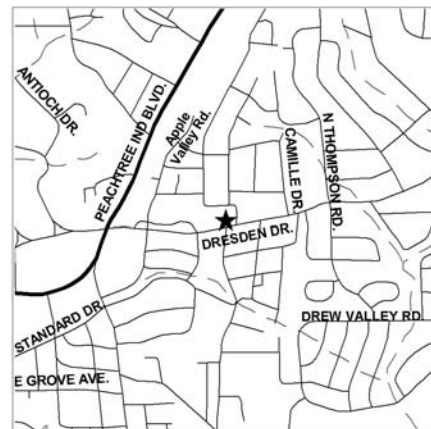
**ACREAGE** 0.25 **PARCEL NUMBER** 18 238 01 018

**DATE LISTED**

1/20/2009

**LAST KNOWN PROPERTY OWNER:**

Green Meadows, Ext, LLC c/o Mr. John Ladson  
3399 Peachtree Road Suite 600  
Atlanta, GA 30326



**STATUS OF CLEANUP ACTIVITIES:**

Although directed to by EPD, identified responsible parties are not currently performing the required investigation and/or cleanup under the Hazardous Site Response Act for source materials, soil, and groundwater. Enforcement is pending.

**CLEANUP PRIORITY:** The Director has designated this site as a Class II

**GA EPD DIRECTOR'S DETERMINATION REGARDING CORRECTIVE ACTION:**

Pending

**REGULATED SUBSTANCES RELEASED, AND THREATS TO HUMAN HEALTH AND ENVIRONMENT POSED BY THE RELEASE:**

This site has a known release of Tetrachloroethene in soil at levels exceeding the reportable quantity. This site has unlimited access. The nearest resident individual is less than 300 feet from the area affected by the release.

**REGULATED SUBSTANCES:**

Substance Name	GW	Soil	Substance Name	GW	Soil
Tetrachloroethene	<input checked="" type="checkbox"/>	<input checked="" type="checkbox"/>	Trichloroethene	<input checked="" type="checkbox"/>	<input type="checkbox"/>

GEORGIA ENVIRONMENTAL PROTECTION DIVISION  
HAZARDOUS SITE INVENTORY

Site Number 10900

**SITE NAME:** Spears Mattress Company  
**LOCATION:** 103 East 12th Street  
Rome, Floyd County, GA 30161

Latitude 34° 14' 19" N Longitude 85° 10' 25" W

**ACREAGE** 3.61 **PARCEL NUMBER** J14L 069

**DATE LISTED**

8/18/2009

**LAST KNOWN PROPERTY OWNER:**

Larry C. Martin  
201 Broad Street, Suite 200  
Rome, Georgia 30161



**STATUS OF CLEANUP ACTIVITIES:**

Although directed to by EPD, identified responsible parties are not currently performing the required investigation and/or cleanup under the Hazardous Site Response Act for source materials, soil, and groundwater. Enforcement is pending.

**CLEANUP PRIORITY:** The Director has designated this site as a Class II

**GA EPD DIRECTOR'S DETERMINATION REGARDING CORRECTIVE ACTION:**

Pending

**REGULATED SUBSTANCES RELEASED, AND THREATS TO HUMAN HEALTH AND ENVIRONMENT POSED BY THE RELEASE:**

This site has a known release of Lead in groundwater at levels exceeding the reportable quantity. No human exposure via drinking water is suspected from this release. The nearest drinking water well is between 1 and 2 miles from the area affected by the release.

This site has a known release of Lead in soil at levels exceeding the reportable quantity. This site has unlimited access. The nearest resident individual is less than 300 feet from the area affected by the release.

**REGULATED SUBSTANCES:**

Substance Name	GW	Soil	Substance Name	GW	Soil
Acetone	<input type="checkbox"/>	<input checked="" type="checkbox"/>	Anthracene	<input type="checkbox"/>	<input checked="" type="checkbox"/>
Arsenic	<input checked="" type="checkbox"/>	<input checked="" type="checkbox"/>	Barium	<input checked="" type="checkbox"/>	<input checked="" type="checkbox"/>
Benzo(a)anthracene	<input type="checkbox"/>	<input checked="" type="checkbox"/>	Benzo(a)pyrene	<input type="checkbox"/>	<input checked="" type="checkbox"/>
Benzo(b)fluoranthene	<input type="checkbox"/>	<input checked="" type="checkbox"/>	Benzo(ghi)perylene	<input type="checkbox"/>	<input checked="" type="checkbox"/>
Benzo(k)fluoranthene	<input type="checkbox"/>	<input checked="" type="checkbox"/>	Cadmium	<input checked="" type="checkbox"/>	<input checked="" type="checkbox"/>
Chromium	<input checked="" type="checkbox"/>	<input checked="" type="checkbox"/>	Chrysene	<input checked="" type="checkbox"/>	<input checked="" type="checkbox"/>
Cyclohexane	<input type="checkbox"/>	<input checked="" type="checkbox"/>	Fluoranthene	<input type="checkbox"/>	<input checked="" type="checkbox"/>
Indeno(1,2,3-cd)pyrene	<input type="checkbox"/>	<input checked="" type="checkbox"/>	Lead	<input checked="" type="checkbox"/>	<input checked="" type="checkbox"/>
Mercury	<input checked="" type="checkbox"/>	<input checked="" type="checkbox"/>	Phenanthrene	<input type="checkbox"/>	<input checked="" type="checkbox"/>
Pyrene	<input type="checkbox"/>	<input checked="" type="checkbox"/>	Toluene	<input type="checkbox"/>	<input checked="" type="checkbox"/>

GEORGIA ENVIRONMENTAL PROTECTION DIVISION  
HAZARDOUS SITE INVENTORY

Site Number 10901

**SITE NAME:** Roper Pump Company  
**LOCATION:** 3475 Old Maysville Road  
Commerce, Jackson County, GA 30529

Latitude 34° 12' 53" N

Longitude 83° 28' 57" W

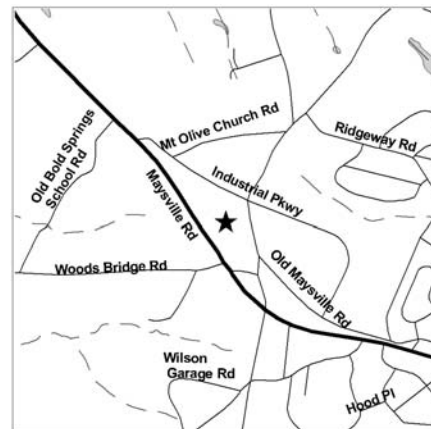
**ACREAGE** 9.35 **PARCEL NUMBER** 034 032

**DATE LISTED**

11/23/2009

**LAST KNOWN PROPERTY OWNER:**

Roper Industries, Inc.  
P.O. Box 269  
Commerce, GA 30529



**STATUS OF CLEANUP ACTIVITIES:**

Cleanup activities are being conducted for source materials, soil, and groundwater.

**CLEANUP PRIORITY:** The Director has designated this site as a Class V

**GA EPD DIRECTOR'S DETERMINATION REGARDING CORRECTIVE ACTION:**

The Director has determined that this site requires corrective action.

**REGULATED SUBSTANCES RELEASED, AND THREATS TO HUMAN HEALTH AND ENVIRONMENT POSED BY THE RELEASE:**

This site has a known release of 1,1,2-trichloroethane in groundwater at levels exceeding the reportable quantity. No human exposure via drinking water is suspected from this release. The nearest drinking water well is less than 0.5 miles from the area affected by the release.

This site has a known release of 1,1,2-trichloroethane in soil at levels exceeding the reportable quantity. This site has unlimited access. The nearest resident individual is less than 300 feet from the area affected by the release.

**REGULATED SUBSTANCES:**

Substance Name	GW	Soil	Substance Name	GW	Soil
1,1,2,2-Tetrachloroethane	<input checked="" type="checkbox"/>	<input checked="" type="checkbox"/>	1,1,2-Trichloroethane	<input checked="" type="checkbox"/>	<input checked="" type="checkbox"/>
1,1-Dichloroethene	<input checked="" type="checkbox"/>	<input type="checkbox"/>	Arsenic	<input type="checkbox"/>	<input checked="" type="checkbox"/>
Barium	<input type="checkbox"/>	<input checked="" type="checkbox"/>	Benzene	<input type="checkbox"/>	<input type="checkbox"/>
Chloroform	<input checked="" type="checkbox"/>	<input type="checkbox"/>	Chromium	<input type="checkbox"/>	<input checked="" type="checkbox"/>
Cis-1,2-Dichloroethene	<input checked="" type="checkbox"/>	<input checked="" type="checkbox"/>	Lead	<input type="checkbox"/>	<input checked="" type="checkbox"/>
Mercury	<input type="checkbox"/>	<input checked="" type="checkbox"/>	Methyl ethyl ketone	<input checked="" type="checkbox"/>	<input type="checkbox"/>
Tetrachloroethene	<input checked="" type="checkbox"/>	<input checked="" type="checkbox"/>	trans-1,2-Dichloroethene	<input checked="" type="checkbox"/>	<input type="checkbox"/>
Trichloroethene	<input checked="" type="checkbox"/>	<input checked="" type="checkbox"/>			

GEORGIA ENVIRONMENTAL PROTECTION DIVISION  
HAZARDOUS SITE INVENTORY

Site Number 10902

**SITE NAME:** Rose City Cleaners (Former)  
**LOCATION:** 301 N. Broad Street  
Thomasville, Thomas County, GA 31792

Latitude 30° 50' 20" N Longitude 83° 58' 58" W

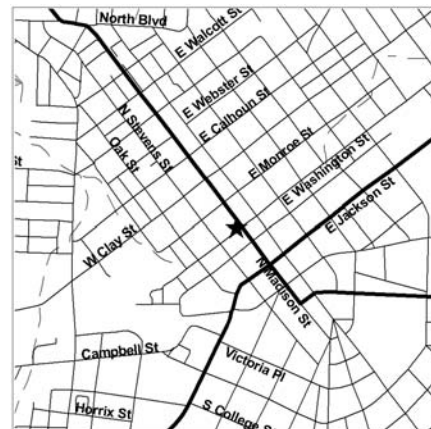
**ACREAGE** 1 **PARCEL NUMBER** 005 006 004

**DATE LISTED**

11/10/2009

**LAST KNOWN PROPERTY OWNER:**

Thomasville National Bank  
301 N. Broad Street  
Thomasville, Georgia 31792



EPD received notification of a release to the following property(s), and determined on the indicated date that the property should be sublisted as part of this site.

PARCEL NAME	ACREAGE	PARCEL NUMBER	DATE LISTED
Thomas County Court House (Proposed)	3.97	005 005 015	11/9/2009

**STATUS OF CLEANUP ACTIVITIES:**

Cleanup activities are being conducted for source materials, soil, and groundwater.

**CLEANUP PRIORITY:** The Director has designated this site as a Class V

**GA EPD DIRECTOR'S DETERMINATION REGARDING CORRECTIVE ACTION:**

The Director has determined that this site requires corrective action.

**REGULATED SUBSTANCES RELEASED, AND THREATS TO HUMAN HEALTH AND ENVIRONMENT POSED BY THE RELEASE:**

This site has a known release of Tetrachloroethene in groundwater at levels exceeding the reportable quantity. No human exposure via drinking water is suspected from this release. The nearest drinking water well is less than 0.5 miles from the area affected by the release.

**REGULATED SUBSTANCES:**

Substance Name	GW	Soil	Substance Name	GW	Soil
Benzene	<input checked="" type="checkbox"/>	<input type="checkbox"/>	Cis-1,2-Dichloroethene	<input checked="" type="checkbox"/>	<input type="checkbox"/>
Cyclohexane	<input checked="" type="checkbox"/>	<input checked="" type="checkbox"/>	Ethylbenzene	<input checked="" type="checkbox"/>	<input type="checkbox"/>
Tetrachloroethene	<input checked="" type="checkbox"/>	<input type="checkbox"/>	Toluene	<input checked="" type="checkbox"/>	<input checked="" type="checkbox"/>
Trichloroethene	<input checked="" type="checkbox"/>	<input type="checkbox"/>	Xylenes	<input checked="" type="checkbox"/>	<input checked="" type="checkbox"/>

GEORGIA ENVIRONMENTAL PROTECTION DIVISION  
HAZARDOUS SITE INVENTORY

Site Number 10903

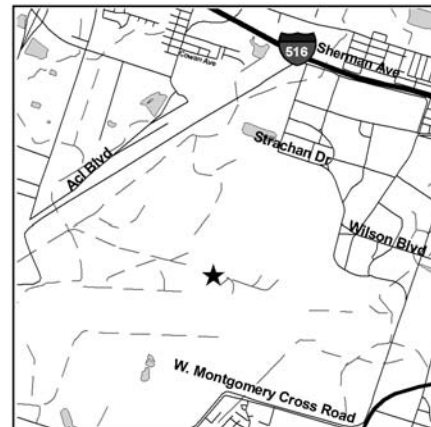
**SITE NAME:** Hunter Army Airfield/TCE Plume  
**LOCATION:** 685 Horace Emmet Wilson Boulevard, Building 1201  
Savannah, Chatham County, GA 31314

Latitude 32° 00' 52" N Longitude 81° 08' 39" W

**ACREAGE** 70 **PARCEL NUMBER** 2 - 01655 - 001 - 01 - 001 **DATE LISTED** 11/20/2009

**LAST KNOWN PROPERTY OWNER:**

U. S. Army - 3 D Infantry Division & Ft. Stewart  
1550 Cochran Drive, Bldg. #1137  
Ft. Stewart, GA 31314



**STATUS OF CLEANUP ACTIVITIES:**

Investigations are being conducted to determine how much cleanup is necessary for source materials, soil, and groundwater.

**CLEANUP PRIORITY:** The Director has designated this site as a Class II

**GA EPD DIRECTOR'S DETERMINATION REGARDING CORRECTIVE ACTION:**

Pending

**REGULATED SUBSTANCES RELEASED, AND THREATS TO HUMAN HEALTH AND ENVIRONMENT POSED BY THE RELEASE:**

This site has a known release of vinyl chloride in groundwater at levels exceeding the reportable quantity. No human exposure via drinking water is suspected from this release. The nearest drinking water well is between 1 and 2 miles from the area affected by the release.

**REGULATED SUBSTANCES:**

Substance Name	GW	Soil	Substance Name	GW	Soil
1,1,2,2-Tetrachloroethane	<input checked="" type="checkbox"/>	<input type="checkbox"/>	1,1-Dichloroethane	<input checked="" type="checkbox"/>	<input type="checkbox"/>
1,1-Dichloroethene	<input checked="" type="checkbox"/>	<input type="checkbox"/>	1,2-Dichloroethane	<input checked="" type="checkbox"/>	<input type="checkbox"/>
Acetone	<input checked="" type="checkbox"/>	<input checked="" type="checkbox"/>	Benzoic acid	<input checked="" type="checkbox"/>	<input type="checkbox"/>
Carbon disulfide	<input checked="" type="checkbox"/>	<input checked="" type="checkbox"/>	Chloroform	<input checked="" type="checkbox"/>	<input type="checkbox"/>
Cis-1,2-Dichloroethene	<input checked="" type="checkbox"/>	<input type="checkbox"/>	Dichloromethane	<input checked="" type="checkbox"/>	<input checked="" type="checkbox"/>
Methyl ethyl ketone	<input checked="" type="checkbox"/>	<input checked="" type="checkbox"/>	Methyl isobutyl ketone	<input checked="" type="checkbox"/>	<input type="checkbox"/>
Trichloroethene	<input checked="" type="checkbox"/>	<input checked="" type="checkbox"/>	Vinyl chloride	<input checked="" type="checkbox"/>	<input type="checkbox"/>

GEORGIA ENVIRONMENTAL PROTECTION DIVISION  
HAZARDOUS SITE INVENTORY

Site Number 10904

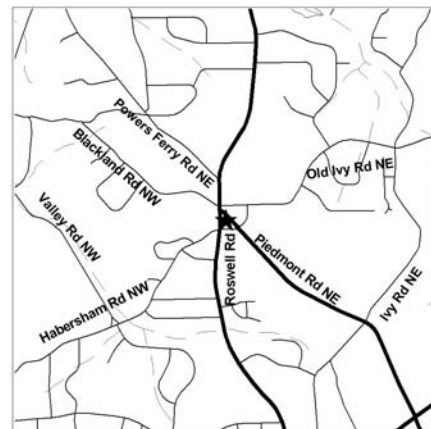
**SITE NAME:** Carriage Cleaners (Former)  
**LOCATION:** 3617 Roswell Road  
Atlanta, Fulton County, GA 30305

Latitude 33° 51' 13" N Longitude 84° 22' 56" W

**ACREAGE** 0.527 **PARCEL NUMBER** 17-0097-0001-071-8 **DATE LISTED** 4/5/2010

**LAST KNOWN PROPERTY OWNER:**

The Estate of Adele Smith Jennings c/o Stein  
Investment Group  
5607 Glenridge Dr. NE, Ste 200  
Atlanta, GA 30342



**STATUS OF CLEANUP ACTIVITIES:**

Investigations are being conducted to determine how much cleanup is necessary for source materials, soil, and groundwater.

**CLEANUP PRIORITY:** The Director has designated this site as a Class II

**GA EPD DIRECTOR'S DETERMINATION REGARDING CORRECTIVE ACTION:**

Pending

**REGULATED SUBSTANCES RELEASED, AND THREATS TO HUMAN HEALTH AND ENVIRONMENT POSED BY THE RELEASE:**

This site has a known release of tetrachloroethene in soil at levels exceeding the reportable quantity. This site has unlimited access. The nearest resident individual is less than 300 feet from the area affected by the release.

**REGULATED SUBSTANCES:**

Substance Name	GW	Soil	Substance Name	GW	Soil
Cis-1,2-Dichloroethene	<input checked="" type="checkbox"/>	<input type="checkbox"/>	Tetrachloroethene	<input checked="" type="checkbox"/>	<input checked="" type="checkbox"/>
trans-1,2-Dichloroethene	<input checked="" type="checkbox"/>	<input type="checkbox"/>	Trichloroethene	<input checked="" type="checkbox"/>	<input checked="" type="checkbox"/>
Vinyl chloride	<input checked="" type="checkbox"/>	<input type="checkbox"/>			



GEORGIA ENVIRONMENTAL PROTECTION DIVISION  
HAZARDOUS SITE INVENTORY

Site Number 10905

**SITE NAME:** CSXT Property on Feeley Avenue  
**LOCATION:** Feeley Avenue between Magazine St. & Stiles Ave.  
Savannah, Chatham County, GA 31415

Latitude 32° 04' 30" N Longitude 81° 06' 50" W

**ACREAGE** 2.35 **PARCEL NUMBER** 2-0047-14-001 **DATE LISTED** 3/25/2010

**LAST KNOWN PROPERTY OWNER:**



CSX Transportation, Inc.  
500 Water St.  
Jacksonville, Florida 32202  
  
Magazine Avenue Realty LLC  
530 Magazine Avenue  
Savannah, Georgia 31415

**STATUS OF CLEANUP ACTIVITIES:**

Investigations are being conducted to determine how much cleanup is necessary for source materials, soil, and groundwater.

**CLEANUP PRIORITY:** The Director has designated this site as a Class II

**GA EPD DIRECTOR'S DETERMINATION REGARDING CORRECTIVE ACTION:**

Pending

**REGULATED SUBSTANCES RELEASED, AND THREATS TO HUMAN HEALTH AND ENVIRONMENT POSED BY THE RELEASE:**

This site has a known release of Arsenic in groundwater at levels exceeding the reportable quantity. No human exposure via drinking water is suspected from this release. The nearest drinking water well is less than 0.5 miles from the area affected by the release.

This site has a known release of Arsenic in soil at levels exceeding the reportable quantity. This site has unlimited access. The nearest resident individual is less than 300 feet from the area affected by the release.

**REGULATED SUBSTANCES:**

Substance Name	GW	Soil	Substance Name	GW	Soil
Arsenic	<input checked="" type="checkbox"/>	<input checked="" type="checkbox"/>			

GEORGIA ENVIRONMENTAL PROTECTION DIVISION  
HAZARDOUS SITE INVENTORY

Site Number 10908

**SITE NAME:** Campbellton Plaza (New Plaza Cleaners)

**LOCATION:** 2020 Campbellton Road  
(formerly 1829 Myrtle Drive SW)  
Atlanta, Fulton County, GA 30311

Latitude 33° 42' 18" N Longitude 84° 27' 19" W

**ACREAGE** **PARCEL NUMBER**

11.15 14 0168 LL 1545

**DATE LISTED**

4/27/2010

**LAST KNOWN PROPERTY OWNER:**

CPSC, LLC  
1048 Northside Drive NW, Suite 130  
Atlanta, Georgia 30318



EPD received notification of a release to the following property(s), and determined on the indicated date that the property should be sublisted as part of this site.

PARCEL NAME	ACREAGE	PARCEL NUMBER	DATE LISTED
Shamrock Garden Apartments	3.01	14 0167 LL 0647	4/27/2010

**STATUS OF CLEANUP ACTIVITIES:**

Cleanup activities are being conducted for source materials, soil, and groundwater.

**CLEANUP PRIORITY:** The Director has designated this site as a Class II

**GA EPD DIRECTOR'S DETERMINATION REGARDING CORRECTIVE ACTION:**

Pending

**REGULATED SUBSTANCES RELEASED, AND THREATS TO HUMAN HEALTH AND ENVIRONMENT POSED BY THE RELEASE:**

This site has a known release of Tetrachloroethene in soil at levels exceeding the reportable quantity. This site has unlimited access. The nearest resident individual is less than 300 feet from the area affected by the release.

**REGULATED SUBSTANCES:**

Substance Name	GW	Soil	Substance Name	GW	Soil
Cis-1,2-Dichloroethene	<input checked="" type="checkbox"/>	<input checked="" type="checkbox"/>	Tetrachloroethene	<input checked="" type="checkbox"/>	<input checked="" type="checkbox"/>
trans-1,2-Dichloroethene	<input checked="" type="checkbox"/>	<input checked="" type="checkbox"/>	Trichloroethene	<input checked="" type="checkbox"/>	<input checked="" type="checkbox"/>

GEORGIA ENVIRONMENTAL PROTECTION DIVISION  
HAZARDOUS SITE INVENTORY

Site Number 10909

**SITE NAME:** Glynco Naval Air Station (Cotton Court Property)  
**LOCATION:** Lot 28, Airport Road and Indigo Drive  
Brunswick, Glynn County, GA 31525

Latitude 31° 15' 07" N Longitude 81° 27' 08" W

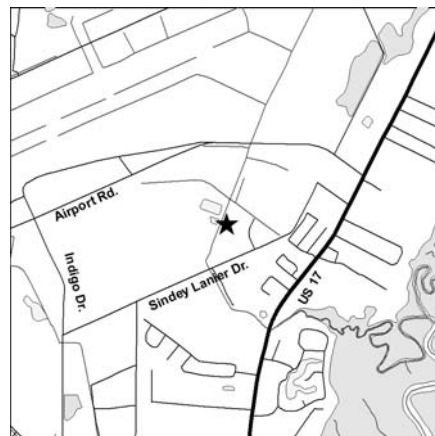
**ACREAGE** 11.499 **PARCEL NUMBER** 03-23408

**DATE LISTED**

5/12/2010

**LAST KNOWN PROPERTY OWNER:**

Brunswick and Glynn County Development Authority  
1505 Richmond St.  
Brunswick, Georgia 31520



**STATUS OF CLEANUP ACTIVITIES:**

Cleanup activities are being conducted for source materials, soil, and groundwater.

**CLEANUP PRIORITY:** The Director has designated this site as a Class II

**GA EPD DIRECTOR'S DETERMINATION REGARDING CORRECTIVE ACTION:**

Pending

**REGULATED SUBSTANCES RELEASED, AND THREATS TO HUMAN HEALTH AND ENVIRONMENT POSED BY THE RELEASE:**

This site has a known release of Benzene in groundwater at levels exceeding the reportable quantity. No human exposure via drinking water is suspected from this release. The nearest drinking water well is less than 0.5 miles from the area affected by the release.

**REGULATED SUBSTANCES:**

Substance Name	GW	Soil	Substance Name	GW	Soil
Benzene	<input checked="" type="checkbox"/>	<input checked="" type="checkbox"/>	Chlorobenzene	<input checked="" type="checkbox"/>	<input type="checkbox"/>
Cis-1,2-Dichloroethene	<input checked="" type="checkbox"/>	<input type="checkbox"/>	p-Dichlorobenzene	<input checked="" type="checkbox"/>	<input type="checkbox"/>

GEORGIA ENVIRONMENTAL PROTECTION DIVISION  
HAZARDOUS SITE INVENTORY

Site Number 10910

**SITE NAME:** 110 North Main Street  
**LOCATION:** 110 North Main Street  
Moultrie, Colquitt County, GA 31768

Latitude 31° 10' 53" N Longitude 83° 47' 19" W

**ACREAGE** 0.15 **PARCEL NUMBER** M024-144

**DATE LISTED**

7/16/2010

**LAST KNOWN PROPERTY OWNER:**

Blanche Marie Berry & Shaun Ryan Berry  
226 Dunn Rd.  
Moultrie, GA 31768



**STATUS OF CLEANUP ACTIVITIES:**

Investigations are being conducted to determine how much cleanup is necessary for source materials, soil, and groundwater.

**CLEANUP PRIORITY:** The Director has designated this site as a Class II

**GA EPD DIRECTOR'S DETERMINATION REGARDING CORRECTIVE ACTION:**

Pending

**REGULATED SUBSTANCES RELEASED, AND THREATS TO HUMAN HEALTH AND ENVIRONMENT POSED BY THE RELEASE:**

This site has a known release of Tetrachloroethene in groundwater at levels exceeding the reportable quantity. No human exposure via drinking water is suspected from this release. The nearest drinking water well is less than 0.5 miles from the area affected by the release.

**REGULATED SUBSTANCES:**

Substance Name	GW	Soil	Substance Name	GW	Soil
1,2-Dichloroethane	<input checked="" type="checkbox"/>	<input type="checkbox"/>	Cis-1,2-Dichloroethene	<input checked="" type="checkbox"/>	<input checked="" type="checkbox"/>
Tetrachloroethene	<input checked="" type="checkbox"/>	<input checked="" type="checkbox"/>	trans-1,2-Dichloroethene	<input checked="" type="checkbox"/>	<input type="checkbox"/>
Trichloroethene	<input checked="" type="checkbox"/>	<input checked="" type="checkbox"/>			

GEORGIA ENVIRONMENTAL PROTECTION DIVISION  
HAZARDOUS SITE INVENTORY

Site Number 10911

**SITE NAME:** DOT Sales and Supplies, Inc.  
**LOCATION:** 880 and 884 Blacklawn Road  
Conyers, Rockdale County, GA 30094

Latitude 33° 40' 02" N Longitude 84° 02' 22" W

**ACREAGE PARCEL NUMBER**

1.04 043002013

0.91 043002013A

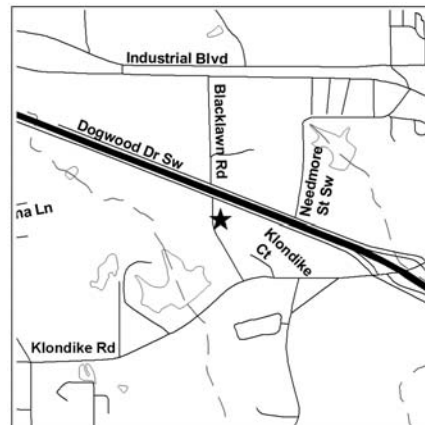
**DATE LISTED**

9/3/2010

9/3/2010

**LAST KNOWN PROPERTY OWNER:**

Charles E. Henson  
P. O. Box 81370  
Conyers, GA 39913



EPD received notification of a release to the following property(s), and determined on the indicated date that the property should be sublisted as part of this site.

PARCEL NAME	ACREAGE	PARCEL NUMBER	DATE LISTED
935 Blacklawn	1.56	0430030003	9/3/2010

**STATUS OF CLEANUP ACTIVITIES:**

Although directed to by EPD, identified responsible parties are not currently performing the required investigation and/or cleanup under the Hazardous Site Response Act for source materials, soil, and groundwater. Enforcement is pending.

**CLEANUP PRIORITY:** The Director has designated this site as a Class I

**GA EPD DIRECTOR'S DETERMINATION REGARDING CORRECTIVE ACTION:**

The Director has determined that this site requires corrective action.

**REGULATED SUBSTANCES RELEASED, AND THREATS TO HUMAN HEALTH AND ENVIRONMENT POSED BY THE RELEASE:**

This site has a known release of Tetrachloroethene in groundwater at levels exceeding the reportable quantity. This release has resulted in known human exposure greater than or equal to the MCL for Tetrachloroethene.

**REGULATED SUBSTANCES:**

Substance Name	GW	Soil	Substance Name	GW	Soil
Acetone	<input type="checkbox"/>	<input checked="" type="checkbox"/>	Chloroform	<input checked="" type="checkbox"/>	<input type="checkbox"/>
Cis-1,2-Dichloroethene	<input checked="" type="checkbox"/>	<input checked="" type="checkbox"/>	Tetrachloroethene	<input checked="" type="checkbox"/>	<input checked="" type="checkbox"/>
Toluene	<input checked="" type="checkbox"/>	<input type="checkbox"/>	Trichloroethene	<input checked="" type="checkbox"/>	<input checked="" type="checkbox"/>
Vinyl chloride	<input checked="" type="checkbox"/>	<input type="checkbox"/>			

GEORGIA ENVIRONMENTAL PROTECTION DIVISION  
HAZARDOUS SITE INVENTORY

Site Number 10912

**SITE NAME:** Grantville Mill  
**LOCATION:** 41 Industrial Way  
Grantville, Coweta County, GA 30220

Latitude 33° 14' 15" N Longitude 84° 49' 54" W

**ACREAGE PARCEL NUMBER**

13.48 G05 0008 008

15.69 G05 0008 008A

**DATE LISTED**

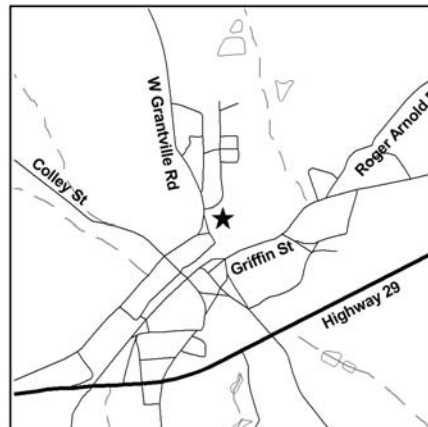
8/31/2010

8/31/2010

**LAST KNOWN PROPERTY OWNER:**

Capital City Bank  
1301 Metropolitan Blvd.  
Tallahassee, FL 32308

Breakaway Atlanta Partners, LLC  
17 Executive Park Dr., Suite 480  
Atlanta, GA 30329



**STATUS OF CLEANUP ACTIVITIES:**

Cleanup activities are being conducted for source materials, soil, and groundwater.

**CLEANUP PRIORITY:** The Director has designated this site as a Class V

**GA EPD DIRECTOR'S DETERMINATION REGARDING CORRECTIVE ACTION:**

The Director has determined that this site requires corrective action.

**REGULATED SUBSTANCES RELEASED, AND THREATS TO HUMAN HEALTH AND ENVIRONMENT POSED BY THE RELEASE:**

This site has a known release of Tetrachloroethene in groundwater at levels exceeding the reportable quantity. No human exposure via drinking water is suspected from this release. The nearest drinking water well is between 0.5 and 1 miles from the area affected by the release.

**REGULATED SUBSTANCES:**

Substance Name	GW	Soil	Substance Name	GW	Soil
Tetrachloroethene	<input checked="" type="checkbox"/>	<input type="checkbox"/>			

GEORGIA ENVIRONMENTAL PROTECTION DIVISION  
HAZARDOUS SITE INVENTORY

Site Number 10913

**SITE NAME:** Avalon Plant  
**LOCATION:** 1068 Historic Highway 17  
Toccoa, Stephens County, GA 30577

Latitude 34° 30' 25" N

Longitude 83° 13' 08" W

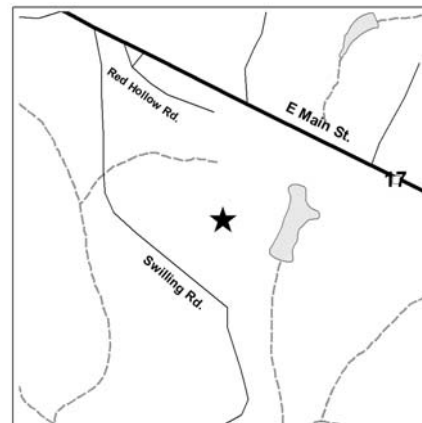
**ACREAGE** 40.32 **PARCEL NUMBER** 061 026

**DATE LISTED**

9/24/2010

**LAST KNOWN PROPERTY OWNER:**

Sage Properties, LLC  
3 Research Drive, Suite 300  
Greenville, SC 29607



**STATUS OF CLEANUP ACTIVITIES:**

Cleanup activities are being conducted for source materials, soil, and groundwater.

**CLEANUP PRIORITY:** The Director has designated this site as a Class V

**GA EPD DIRECTOR'S DETERMINATION REGARDING CORRECTIVE ACTION:**

The Director has determined that this site requires corrective action.

**REGULATED SUBSTANCES RELEASED, AND THREATS TO HUMAN HEALTH AND ENVIRONMENT POSED BY THE RELEASE:**

This site has a known release of Lead in groundwater at levels exceeding the reportable quantity. No human exposure via drinking water is suspected from this release. The nearest drinking water well is less than 0.5 miles from the area affected by the release.

This site has a suspected release of Lead in soil at levels exceeding the reportable quantity. This site has unlimited access. The nearest resident individual is between 301 and 1000 feet from the area affected by the release.

**REGULATED SUBSTANCES:**

Substance Name	GW	Soil	Substance Name	GW	Soil
1,1,1-Trichloroethane	<input type="checkbox"/>	<input checked="" type="checkbox"/>	1,1-Dichloroethene	<input checked="" type="checkbox"/>	<input type="checkbox"/>
Acetone	<input type="checkbox"/>	<input checked="" type="checkbox"/>	Antimony	<input checked="" type="checkbox"/>	<input type="checkbox"/>
Arsenic	<input checked="" type="checkbox"/>	<input type="checkbox"/>	Beryllium	<input checked="" type="checkbox"/>	<input checked="" type="checkbox"/>
bis(2-Ethylhexyl) phthalate	<input type="checkbox"/>	<input checked="" type="checkbox"/>	Cadmium	<input checked="" type="checkbox"/>	<input type="checkbox"/>
Carbon disulfide	<input checked="" type="checkbox"/>	<input type="checkbox"/>	Chromium	<input checked="" type="checkbox"/>	<input checked="" type="checkbox"/>
Copper	<input checked="" type="checkbox"/>	<input checked="" type="checkbox"/>	Lead	<input checked="" type="checkbox"/>	<input checked="" type="checkbox"/>
Nickel	<input checked="" type="checkbox"/>	<input checked="" type="checkbox"/>	N-Nitrosodiphenylamine	<input checked="" type="checkbox"/>	<input type="checkbox"/>
Silver	<input checked="" type="checkbox"/>	<input type="checkbox"/>	Tetrachloroethene	<input type="checkbox"/>	<input checked="" type="checkbox"/>
Trichloroethene	<input checked="" type="checkbox"/>	<input type="checkbox"/>	Zinc	<input checked="" type="checkbox"/>	<input checked="" type="checkbox"/>

GEORGIA ENVIRONMENTAL PROTECTION DIVISION  
HAZARDOUS SITE INVENTORY

Site Number 10916

**SITE NAME:** McTeer Food and Fuel  
**LOCATION:** 1237 Gordon Highway  
Augusta, Richmond County, GA 30901

Latitude 33° 27' 23" N Longitude 81° 58' 08" W

**ACREAGE** 1.96 **PARCEL NUMBER** 0600004000 **DATE LISTED** 3/11/2011

**LAST KNOWN PROPERTY OWNER:**

Guru Darshan, LLC  
905 Nerium Trail  
Evans, GA 30809



**STATUS OF CLEANUP ACTIVITIES:**

Cleanup activities are being conducted for source materials and soil. EPD has not yet directed the responsible parties to begin investigation or cleanup under the Hazardous Site Response Act for groundwater.

**CLEANUP PRIORITY:** The Director has designated this site as a Class II

**GA EPD DIRECTOR'S DETERMINATION REGARDING CORRECTIVE ACTION:**

Pending

**REGULATED SUBSTANCES RELEASED, AND THREATS TO HUMAN HEALTH AND ENVIRONMENT POSED BY THE RELEASE:**

This site has a known release of Lead in soil at levels exceeding the reportable quantity. This site has unlimited access. The nearest resident individual is between 301 and 1000 feet from the area affected by the release.

**REGULATED SUBSTANCES:**

Substance Name	GW	Soil	Substance Name	GW	Soil
Lead	<input checked="" type="checkbox"/>	<input checked="" type="checkbox"/>			



GEORGIA ENVIRONMENTAL PROTECTION DIVISION  
HAZARDOUS SITE INVENTORY

Site Number 10919

**SITE NAME:** 2217 West Bay Street  
**LOCATION:** 2217 West Bay Street  
Savannah, Chatham County, GA 31405

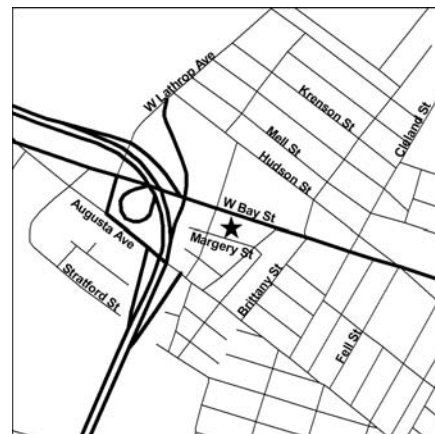
Latitude 32° 05' 24 " N Longitude 81° 07' 30 " W

**ACREAGE** 0.32 **PARCEL NUMBER** 2-0026-10-003

**DATE LISTED**

9/16/2011

**LAST KNOWN PROPERTY OWNER:**



Elizabeth Serio  
7810 S. Dixie Hwy  
West Palm Beach, FL 33405

Stephanie Serio  
7810 S. Dixie Hwy  
West Palm Beach, FL 33405

**STATUS OF CLEANUP ACTIVITIES:**

Investigations are being conducted to determine how much cleanup is necessary for source materials, soil, and groundwater.

**CLEANUP PRIORITY:** The Director has designated this site as a Class V

**GA EPD DIRECTOR'S DETERMINATION REGARDING CORRECTIVE ACTION:**

The Director has determined that this site requires corrective action.

**REGULATED SUBSTANCES RELEASED, AND THREATS TO HUMAN HEALTH AND ENVIRONMENT POSED BY THE RELEASE:**

This site has a known release of tetrachloroethene in groundwater at levels exceeding the reportable quantity. No human exposure via drinking water is suspected from this release. The nearest drinking water well is less than 0.5 miles from the area affected by the release.

**REGULATED SUBSTANCES:**

Substance Name	GW	Soil	Substance Name	GW	Soil
Arsenic	<input checked="" type="checkbox"/>	<input checked="" type="checkbox"/>	Barium	<input checked="" type="checkbox"/>	<input checked="" type="checkbox"/>
Chromium	<input checked="" type="checkbox"/>	<input checked="" type="checkbox"/>	Cis-1,2-Dichloroethene	<input checked="" type="checkbox"/>	<input type="checkbox"/>
Fluorene	<input type="checkbox"/>	<input checked="" type="checkbox"/>	Lead	<input checked="" type="checkbox"/>	<input checked="" type="checkbox"/>
Naphthalene	<input type="checkbox"/>	<input checked="" type="checkbox"/>	Phenanthrene	<input type="checkbox"/>	<input checked="" type="checkbox"/>
Tetrachloroethene	<input checked="" type="checkbox"/>	<input type="checkbox"/>	trans-1,2-Dichloroethene	<input checked="" type="checkbox"/>	<input type="checkbox"/>
Trichloroethene	<input checked="" type="checkbox"/>	<input checked="" type="checkbox"/>			

GEORGIA ENVIRONMENTAL PROTECTION DIVISION  
HAZARDOUS SITE INVENTORY

Site Number 10921

**SITE NAME:** Joy Dry Cleaners/Lee's Shopping Center  
**LOCATION:** 862 East Elma G. Miles Parkway  
Hinesville, Liberty County, GA 31313

Latitude 31° 49' 36" N Longitude 81° 37' 11" W

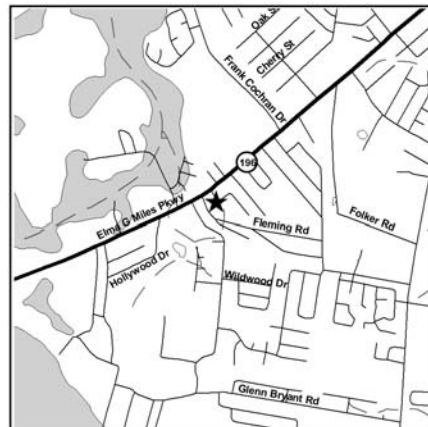
**ACREAGE** 8.4 **PARCEL NUMBER** 046B 141

**DATE LISTED**

8/29/2011

**LAST KNOWN PROPERTY OWNER:**

Yong Hoon Lee  
862 East Elma G. Miles Parkway #B  
Hinesville, Georgia 31313



**STATUS OF CLEANUP ACTIVITIES:**

Although directed to by EPD, identified responsible parties are not currently performing the required investigation and/or cleanup under the Hazardous Site Response Act for source materials, soil, and groundwater. Enforcement is pending.

**CLEANUP PRIORITY:** The Director has designated this site as a Class II

**GA EPD DIRECTOR'S DETERMINATION REGARDING CORRECTIVE ACTION:**

Pending

**REGULATED SUBSTANCES RELEASED, AND THREATS TO HUMAN HEALTH AND ENVIRONMENT POSED BY THE RELEASE:**

This site has a known release of Tetrachloroethene in groundwater at levels exceeding the reportable quantity. No human exposure via drinking water is suspected from this release. The nearest drinking water well is less than 0.5 miles from the area affected by the release.

**REGULATED SUBSTANCES:**

Substance Name	GW	Soil	Substance Name	GW	Soil
Acetone	<input type="checkbox"/>	<input checked="" type="checkbox"/>	Chloroform	<input checked="" type="checkbox"/>	<input checked="" type="checkbox"/>
Cis-1,2-Dichloroethene	<input checked="" type="checkbox"/>	<input type="checkbox"/>	Dichloromethane	<input type="checkbox"/>	<input checked="" type="checkbox"/>
Methyl ethyl ketone	<input type="checkbox"/>	<input checked="" type="checkbox"/>	Tetrachloroethene	<input checked="" type="checkbox"/>	<input checked="" type="checkbox"/>
Trichloroethene	<input checked="" type="checkbox"/>	<input type="checkbox"/>			

GEORGIA ENVIRONMENTAL PROTECTION DIVISION  
HAZARDOUS SITE INVENTORY

Site Number 10922

**SITE NAME:** One Hour Martinizing Cleaners (Former)  
**LOCATION:** 1115 Powder Springs Street  
Marietta, Cobb County, GA 30068

Latitude 33° 55' 26" N Longitude 84° 34' 22" W

**ACREAGE** **PARCEL NUMBER**

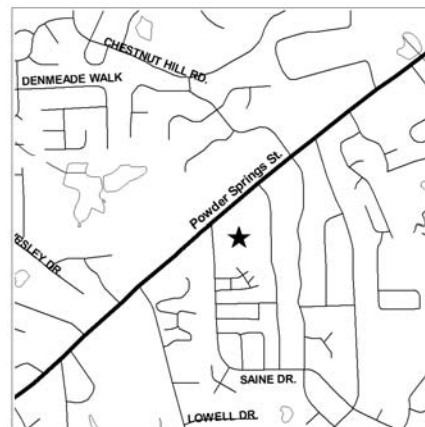
1.864 17006700300

**DATE LISTED**

4/11/2014

**LAST KNOWN PROPERTY OWNER:**

JN Natchez, LLC  
3520 Piedmont Rd., Suite 130  
Atlanta, GA 30305



EPD received notification of a release to the following property(s), and determined on the indicated date that the property should be sublisted as part of this site.

PARCEL NAME	ACREAGE	PARCEL NUMBER	DATE LISTED
Bellemeade Shopping Center	7.89	17006700020	4/11/2014

**STATUS OF CLEANUP ACTIVITIES:**

Investigations are being conducted to determine how much cleanup is necessary for source materials, soil, and groundwater.

**CLEANUP PRIORITY:** The Director has designated this site as a Class II

**GA EPD DIRECTOR'S DETERMINATION REGARDING CORRECTIVE ACTION:**

Pending

**REGULATED SUBSTANCES RELEASED, AND THREATS TO HUMAN HEALTH AND ENVIRONMENT POSED BY THE RELEASE:**

This site has a known release of Vinyl Chloride in groundwater at levels exceeding the reportable quantity. No human exposure via drinking water is suspected from this release. The nearest drinking water well is between 1 and 2 miles from the area affected by the release.

**REGULATED SUBSTANCES:**

Substance Name	GW	Soil	Substance Name	GW	Soil
Cis-1,2-Dichloroethene	<input checked="" type="checkbox"/>	<input type="checkbox"/>	Tetrachloroethene	<input checked="" type="checkbox"/>	<input checked="" type="checkbox"/>
Trichloroethene	<input checked="" type="checkbox"/>	<input type="checkbox"/>	Vinyl chloride	<input checked="" type="checkbox"/>	<input type="checkbox"/>

GEORGIA ENVIRONMENTAL PROTECTION DIVISION  
HAZARDOUS SITE INVENTORY

Site Number 10923

**SITE NAME:** Rice Iron and Metals, Inc. (Former)  
**LOCATION:** 2000 West Savannah Avenue  
Valdosta, Lowndes County, GA 31603

Latitude 30° 49' 08" N Longitude 83° 18' 19" W

**ACREAGE** 27.57 **PARCEL NUMBER** 0121A 026

**DATE LISTED**

9/25/2012

**LAST KNOWN PROPERTY OWNER:**

James Warren and Associates, Inc.  
519 Conley Avenue  
Valdosta, GA 31602



**STATUS OF CLEANUP ACTIVITIES:**

Cleanup activities are being conducted for source materials, soil, and groundwater.

**CLEANUP PRIORITY:** The Director has designated this site as a Class V

**GA EPD DIRECTOR'S DETERMINATION REGARDING CORRECTIVE ACTION:**

The Director has determined that this site requires corrective action.

**REGULATED SUBSTANCES RELEASED, AND THREATS TO HUMAN HEALTH AND ENVIRONMENT POSED BY THE RELEASE:**

This site has a known release of Vinyl Chloride in groundwater at levels exceeding the reportable quantity. No human exposure via drinking water is suspected from this release. The nearest drinking water well is less than 0.5 miles from the area affected by the release.

This site has a suspected release of Tetrachloroethene in soil at levels exceeding the reportable quantity. This site has unlimited access. The nearest resident individual is less than 300 feet from the area affected by the release.

**REGULATED SUBSTANCES:**

Substance Name	GW	Soil	Substance Name	GW	Soil
Arsenic	<input checked="" type="checkbox"/>	<input type="checkbox"/>	Benzene	<input checked="" type="checkbox"/>	<input type="checkbox"/>
Cadmium	<input type="checkbox"/>	<input checked="" type="checkbox"/>	Chromium	<input checked="" type="checkbox"/>	<input type="checkbox"/>
Cis-1,2-Dichloroethene	<input checked="" type="checkbox"/>	<input checked="" type="checkbox"/>	Ethylbenzene	<input checked="" type="checkbox"/>	<input checked="" type="checkbox"/>
Lead	<input checked="" type="checkbox"/>	<input checked="" type="checkbox"/>	Naphthalene	<input checked="" type="checkbox"/>	<input type="checkbox"/>
PCB-1016	<input type="checkbox"/>	<input checked="" type="checkbox"/>	Tetrachloroethene	<input checked="" type="checkbox"/>	<input type="checkbox"/>
Toluene	<input checked="" type="checkbox"/>	<input type="checkbox"/>	Trichloroethene	<input checked="" type="checkbox"/>	<input checked="" type="checkbox"/>
Vinyl chloride	<input checked="" type="checkbox"/>	<input type="checkbox"/>	Xylenes	<input checked="" type="checkbox"/>	<input checked="" type="checkbox"/>

GEORGIA ENVIRONMENTAL PROTECTION DIVISION  
HAZARDOUS SITE INVENTORY

Site Number 10924

**SITE NAME:** Amrep, Inc. - Cartersville  
**LOCATION:** 63 Industrial Drive  
Cartersville, Bartow County, GA 30120

Latitude 34° 09' 18" N Longitude 84° 47' 30" W

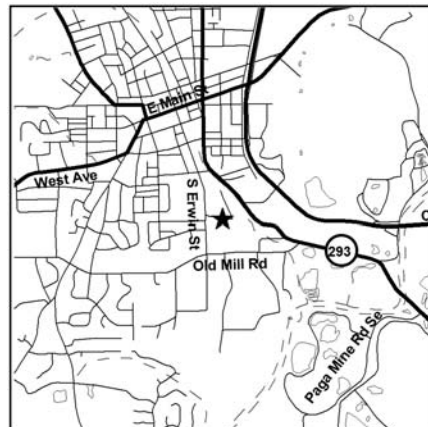
**ACREAGE** 6.3 **PARCEL NUMBER** C017-0013-001

**DATE LISTED**

1/23/2013

**LAST KNOWN PROPERTY OWNER:**

Holt Family Property Holding, LLC  
P.O. Box 3939  
Cartersville, GA 30120



**STATUS OF CLEANUP ACTIVITIES:**

Investigations are being conducted to determine how much cleanup is necessary for source materials, soil, and groundwater.

**CLEANUP PRIORITY:** The Director has designated this site as a Class II

**GA EPD DIRECTOR'S DETERMINATION REGARDING CORRECTIVE ACTION:**

Pending

**REGULATED SUBSTANCES RELEASED, AND THREATS TO HUMAN HEALTH AND ENVIRONMENT POSED BY THE RELEASE:**

This site has a known release of Vinyl Chloride in groundwater at levels exceeding the reportable quantity. No human exposure via drinking water is suspected from this release. The nearest drinking water well is between 1 and 2 miles from the area affected by the release.

**REGULATED SUBSTANCES:**

Substance Name	GW	Soil	Substance Name	GW	Soil
1,1,1-Trichloroethane	<input checked="" type="checkbox"/>	<input checked="" type="checkbox"/>	1,1-Dichloroethane	<input checked="" type="checkbox"/>	<input checked="" type="checkbox"/>
1,1-Dichloroethene	<input checked="" type="checkbox"/>	<input type="checkbox"/>	1,2,4-Trichlorobenzene	<input type="checkbox"/>	<input checked="" type="checkbox"/>
1,2-Dichloroethane	<input checked="" type="checkbox"/>	<input type="checkbox"/>	Acetone	<input checked="" type="checkbox"/>	<input checked="" type="checkbox"/>
bis(2-Ethylhexyl) phthalate	<input type="checkbox"/>	<input checked="" type="checkbox"/>	Carbon disulfide	<input checked="" type="checkbox"/>	<input type="checkbox"/>
Carbon tetrachloride	<input checked="" type="checkbox"/>	<input type="checkbox"/>	Chlorobenzene	<input checked="" type="checkbox"/>	<input type="checkbox"/>
Chloroethane	<input checked="" type="checkbox"/>	<input type="checkbox"/>	Chloroform	<input checked="" type="checkbox"/>	<input type="checkbox"/>
Cis-1,2-Dichloroethene	<input checked="" type="checkbox"/>	<input checked="" type="checkbox"/>	Dichloromethane	<input checked="" type="checkbox"/>	<input checked="" type="checkbox"/>
Ethylbenzene	<input checked="" type="checkbox"/>	<input checked="" type="checkbox"/>	Methyl ethyl ketone	<input checked="" type="checkbox"/>	<input type="checkbox"/>
Naphthalene	<input type="checkbox"/>	<input checked="" type="checkbox"/>	Tetrachloroethene	<input checked="" type="checkbox"/>	<input checked="" type="checkbox"/>
Toluene	<input checked="" type="checkbox"/>	<input checked="" type="checkbox"/>	trans-1,2-Dichloroethene	<input checked="" type="checkbox"/>	<input type="checkbox"/>
Trichloroethene	<input checked="" type="checkbox"/>	<input checked="" type="checkbox"/>	Vinyl chloride	<input checked="" type="checkbox"/>	<input type="checkbox"/>
Xylenes	<input checked="" type="checkbox"/>	<input checked="" type="checkbox"/>			

GEORGIA ENVIRONMENTAL PROTECTION DIVISION  
HAZARDOUS SITE INVENTORY

Site Number 10925

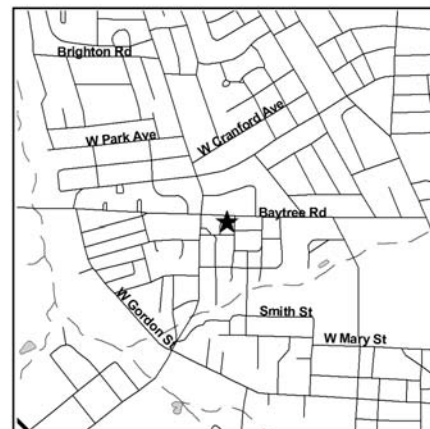
**SITE NAME:** Duck Barnes Dry Cleaners  
**LOCATION:** 905 Baytree Road  
Valdosta, Lowndes County, GA 31602

Latitude 30° 50' 48" N Longitude 83° 18' 10" W

**ACREAGE** 0.27 **PARCEL NUMBER** 0115C 065 **DATE LISTED** 8/15/2013

**LAST KNOWN PROPERTY OWNER:**

Anna Barnes Smith and Claude Nolan Barnes II  
2001 Jerry Jones Drive  
Valdosta, Georgia 31602



EPD received notification of a release to the following property(s), and determined on the indicated date that the property should be sublisted as part of this site.

PARCEL NAME	ACREAGE	PARCEL NUMBER	DATE LISTED
Baytree Road 66	0.78	0115C 062	8/15/2013
Baytree Properties/EP Properties	1.33	0115C 268	8/15/2013

**STATUS OF CLEANUP ACTIVITIES:**

Cleanup activities are being conducted for source materials, soil, and groundwater.

**CLEANUP PRIORITY:** The Director has designated this site as a Class II

**GA EPD DIRECTOR'S DETERMINATION REGARDING CORRECTIVE ACTION:**

Pending

**REGULATED SUBSTANCES RELEASED, AND THREATS TO HUMAN HEALTH AND ENVIRONMENT POSED BY THE RELEASE:**

This site has a known release of Tetrachloroethene in groundwater at levels exceeding the reportable quantity. No human exposure via drinking water is suspected from this release. The nearest drinking water well is less than 0.5 miles from the area affected by the release.

This site has a known release of Tetrachloroethene in soil at levels exceeding the reportable quantity. This site has unlimited access. The nearest resident individual is less than 300 feet from the area affected by the release.

**REGULATED SUBSTANCES:**

Substance Name	GW	Soil	Substance Name	GW	Soil
Cis-1,2-Dichloroethene	<input checked="" type="checkbox"/>	<input checked="" type="checkbox"/>	Tetrachloroethene	<input checked="" type="checkbox"/>	<input checked="" type="checkbox"/>
Trichloroethene	<input checked="" type="checkbox"/>	<input checked="" type="checkbox"/>			

GEORGIA ENVIRONMENTAL PROTECTION DIVISION  
HAZARDOUS SITE INVENTORY

Site Number 10926

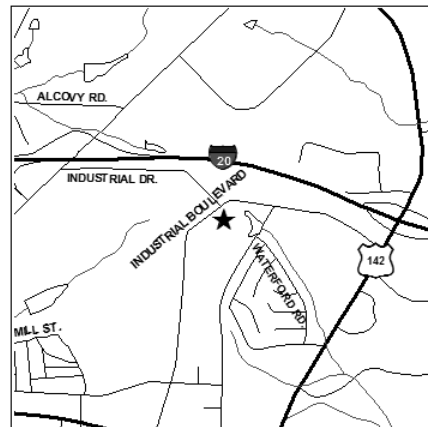
**SITE NAME:** Guardian Automotive Corporation (dba SRG Global Covington)  
**LOCATION:** 10116 Industrial Boulevard  
Covington, Newton County, GA 30014

Latitude 33° 36' 46" N Longitude 83° 50' 06" W

**ACREAGE** 13.48 **PARCEL NUMBER** 00810-00000-011-000 & C0810-00000-  
**DATE LISTED** 12/6/2013

**LAST KNOWN PROPERTY OWNER:**

Guardian Automotive Corp.  
2300 Harnon Road  
Auburn Hills, MI 48326



**STATUS OF CLEANUP ACTIVITIES:**

Cleanup activities are being conducted for source materials, soil, and groundwater.

**CLEANUP PRIORITY:** The Director has designated this site as a Class II

**GA EPD DIRECTOR'S DETERMINATION REGARDING CORRECTIVE ACTION:**

Pending

**REGULATED SUBSTANCES RELEASED, AND THREATS TO HUMAN HEALTH AND ENVIRONMENT POSED BY THE RELEASE:**

This site has a known release of Vinyl Chloride in groundwater at levels exceeding the reportable quantity. No human exposure via drinking water is suspected from this release. The nearest drinking water well is between 2 and 3 miles from the area affected by the release.

This site has a suspected release of Vinyl Chloride in soil at levels exceeding the reportable quantity. This site has limited access. The nearest resident individual is less than 300 feet from the area affected by the release.

The Director has determined that a release of regulated substances from groundwater to a water of the state has resulted in an exceedance of state water quality standards.

**REGULATED SUBSTANCES:**

Substance Name	GW	Soil	Substance Name	GW	Soil
1,1-Dichloroethane	<input checked="" type="checkbox"/>	<input type="checkbox"/>	1,1-Dichloroethene	<input checked="" type="checkbox"/>	<input type="checkbox"/>
Benzene	<input checked="" type="checkbox"/>	<input type="checkbox"/>	Cis-1,2-Dichloroethene	<input checked="" type="checkbox"/>	<input checked="" type="checkbox"/>
Methyl chloride	<input checked="" type="checkbox"/>	<input type="checkbox"/>	Tetrachloroethene	<input checked="" type="checkbox"/>	<input type="checkbox"/>
Toluene	<input checked="" type="checkbox"/>	<input type="checkbox"/>	Trichloroethene	<input checked="" type="checkbox"/>	<input checked="" type="checkbox"/>
Vinyl chloride	<input checked="" type="checkbox"/>	<input checked="" type="checkbox"/>			

GEORGIA ENVIRONMENTAL PROTECTION DIVISION  
HAZARDOUS SITE INVENTORY

Site Number 10927

**SITE NAME:** Westside Cleaners (former)  
**LOCATION:** 700 Sandtown Road  
Marietta, Cobb County, GA 30009

Latitude 33° 56' 06" N Longitude 84° 33' 24" W

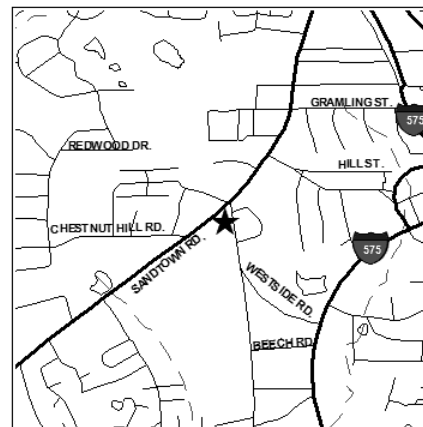
**ACREAGE** 6.27 **PARCEL NUMBER** 17 021400790

**DATE LISTED**

11/22/2013

**LAST KNOWN PROPERTY OWNER:**

YNH Properties, LLC c/o Mr. Se Hong Yi, Managing  
Member  
3296 Summit Ridge Parkway, Suite 420  
Duluth, GA 30096



**STATUS OF CLEANUP ACTIVITIES:**

Cleanup activities are being conducted for source materials, soil, and groundwater.

**CLEANUP PRIORITY:** The Director has designated this site as a Class V

**GA EPD DIRECTOR'S DETERMINATION REGARDING CORRECTIVE ACTION:**

The Director has determined that this site requires corrective action.

**REGULATED SUBSTANCES RELEASED, AND THREATS TO HUMAN HEALTH AND ENVIRONMENT POSED BY THE RELEASE:**

This site has a known release of Vinyl Chloride in groundwater at levels exceeding the reportable quantity. No human exposure via drinking water is suspected from this release. The nearest drinking water well is between 2 and 3 miles from the area affected by the release.

This site has a known release of Vinyl Chloride in soil at levels exceeding the reportable quantity. This site has unlimited access. The nearest resident individual is between 301 and 1000 feet from the area affected by the release.

**REGULATED SUBSTANCES:**

Substance Name	GW	Soil	Substance Name	GW	Soil
1,1-Dichloroethene	<input checked="" type="checkbox"/>	<input checked="" type="checkbox"/>	1,2-Dichlorobenzene	<input type="checkbox"/>	<input checked="" type="checkbox"/>
Acetone	<input type="checkbox"/>	<input checked="" type="checkbox"/>	Chloroform	<input checked="" type="checkbox"/>	<input type="checkbox"/>
Cis-1,2-Dichloroethene	<input checked="" type="checkbox"/>	<input checked="" type="checkbox"/>	Cumene	<input type="checkbox"/>	<input checked="" type="checkbox"/>
Ethylbenzene	<input checked="" type="checkbox"/>	<input checked="" type="checkbox"/>	Methyl isobutyl ketone	<input type="checkbox"/>	<input checked="" type="checkbox"/>
p-Dichlorobenzene	<input type="checkbox"/>	<input checked="" type="checkbox"/>	Tetrachloroethene	<input checked="" type="checkbox"/>	<input checked="" type="checkbox"/>
Toluene	<input checked="" type="checkbox"/>	<input type="checkbox"/>	trans-1,2-Dichloroethene	<input checked="" type="checkbox"/>	<input checked="" type="checkbox"/>
Trichloroethene	<input checked="" type="checkbox"/>	<input checked="" type="checkbox"/>	Vinyl chloride	<input checked="" type="checkbox"/>	<input type="checkbox"/>
Xylenes	<input checked="" type="checkbox"/>	<input checked="" type="checkbox"/>			



GEORGIA ENVIRONMENTAL PROTECTION DIVISION  
HAZARDOUS SITE INVENTORY

Site Number 10928

**SITE NAME:** Pike County - County Farm Road MSWL  
**LOCATION:** County Farm Road  
Zebulon, Pike County, GA 30295

Latitude 33° 06' 44 " N

Longitude 84° 20' 46 " W

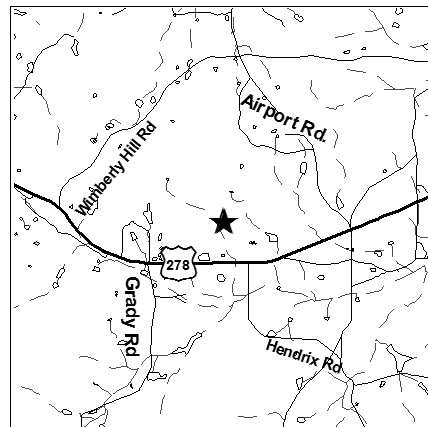
**ACREAGE** 212.48 **PARCEL NUMBER** 066 001

**DATE LISTED**

11/22/2013

**LAST KNOWN PROPERTY OWNER:**

Pike County  
P. O. Box 377 79 Jackson Street  
Zebulon, GA 30295



**STATUS OF CLEANUP ACTIVITIES:**

Cleanup activities are being conducted for source materials and groundwater.

**CLEANUP PRIORITY:** The Director has designated this site as a Class IV

**GA EPD DIRECTOR'S DETERMINATION REGARDING CORRECTIVE ACTION:**

The Director has determined that this site requires corrective action.

**REGULATED SUBSTANCES RELEASED, AND THREATS TO HUMAN HEALTH AND ENVIRONMENT POSED BY THE RELEASE:**

This site has a known release of Mercury in groundwater at levels exceeding the reportable quantity. No human exposure via drinking water is suspected from this release. The nearest drinking water well is less than 0.5 miles from the area affected by the release.

**REGULATED SUBSTANCES:**

Substance Name	GW	Soil	Substance Name	GW	Soil
Dichloromethane	<input checked="" type="checkbox"/>	<input type="checkbox"/>	Mercury	<input checked="" type="checkbox"/>	<input type="checkbox"/>
Tetrachloroethene	<input checked="" type="checkbox"/>	<input type="checkbox"/>			

GEORGIA ENVIRONMENTAL PROTECTION DIVISION  
HAZARDOUS SITE INVENTORY

Site Number 10929

**SITE NAME:** Pilot Wastewater Treatment Plant  
**LOCATION:** 2990 Whitesville Road  
Lagrange, Troup County, GA 30240

Latitude 32° 58' 22" N Longitude 85° 01' 36" W

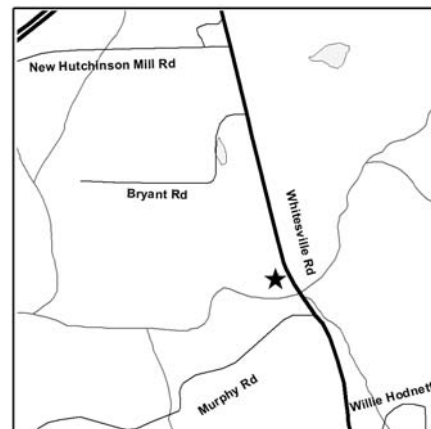
**ACREAGE** 4.24 **PARCEL NUMBER** 0523 000010

**DATE LISTED**

12/17/2014

**LAST KNOWN PROPERTY OWNER:**

City of LaGrange  
200 Ridley Avenue  
LaGrange, GA 30240



**STATUS OF CLEANUP ACTIVITIES:**

Cleanup activities are being conducted for source materials, soil, and groundwater.

**CLEANUP PRIORITY:** The Director has designated this site as a Class V

**GA EPD DIRECTOR'S DETERMINATION REGARDING CORRECTIVE ACTION:**

The Director has determined that this site requires corrective action.

**REGULATED SUBSTANCES RELEASED, AND THREATS TO HUMAN HEALTH AND ENVIRONMENT POSED BY THE RELEASE:**

This site has a known release of 1,4-dioxane in groundwater at levels exceeding the reportable quantity. No human exposure via drinking water is suspected from this release. The nearest drinking water well is less than 0.5 miles from the area affected by the release.

This site has a known release of aniline in soil at levels exceeding the reportable quantity. This site has limited access. The nearest resident individual is between 301 and 1000 feet from the area affected by the release.

**REGULATED SUBSTANCES:**

Substance Name	GW	Soil	Substance Name	GW	Soil
1,4-Dioxane	<input checked="" type="checkbox"/>	<input checked="" type="checkbox"/>	Acetone	<input checked="" type="checkbox"/>	<input checked="" type="checkbox"/>
Aniline	<input type="checkbox"/>	<input checked="" type="checkbox"/>	Arsenic	<input type="checkbox"/>	<input checked="" type="checkbox"/>
Barium	<input checked="" type="checkbox"/>	<input checked="" type="checkbox"/>	Benzene	<input checked="" type="checkbox"/>	<input type="checkbox"/>
Benzoic acid	<input type="checkbox"/>	<input checked="" type="checkbox"/>	bis(2-Ethylhexyl) phthalate	<input type="checkbox"/>	<input checked="" type="checkbox"/>
Carbon disulfide	<input checked="" type="checkbox"/>	<input checked="" type="checkbox"/>	Chloroform	<input checked="" type="checkbox"/>	<input type="checkbox"/>
Chromium	<input type="checkbox"/>	<input checked="" type="checkbox"/>	Cumene	<input type="checkbox"/>	<input checked="" type="checkbox"/>
Dibutyl phthalate	<input type="checkbox"/>	<input checked="" type="checkbox"/>	Ethylbenzene	<input checked="" type="checkbox"/>	<input checked="" type="checkbox"/>
Lead	<input checked="" type="checkbox"/>	<input checked="" type="checkbox"/>	Mercury	<input type="checkbox"/>	<input checked="" type="checkbox"/>
Methyl chloride	<input checked="" type="checkbox"/>	<input type="checkbox"/>	Methyl ethyl ketone	<input checked="" type="checkbox"/>	<input checked="" type="checkbox"/>
Methyl isobutyl ketone	<input checked="" type="checkbox"/>	<input checked="" type="checkbox"/>	Naphthalene	<input checked="" type="checkbox"/>	<input checked="" type="checkbox"/>
Nickel	<input checked="" type="checkbox"/>	<input type="checkbox"/>	o-Cresol	<input checked="" type="checkbox"/>	<input checked="" type="checkbox"/>
o-Nitrophenol	<input type="checkbox"/>	<input checked="" type="checkbox"/>	Phenanthrene	<input type="checkbox"/>	<input checked="" type="checkbox"/>
Phenol	<input checked="" type="checkbox"/>	<input checked="" type="checkbox"/>	Pyrene	<input type="checkbox"/>	<input checked="" type="checkbox"/>
Tetrachloroethene	<input type="checkbox"/>	<input checked="" type="checkbox"/>	Toluene	<input checked="" type="checkbox"/>	<input checked="" type="checkbox"/>
Xylenes	<input checked="" type="checkbox"/>	<input checked="" type="checkbox"/>			

GEORGIA ENVIRONMENTAL PROTECTION DIVISION  
HAZARDOUS SITE INVENTORY

Site Number 10930

**SITE NAME:** Cleveland Cleaners  
**LOCATION:** 42 West Jarrard Street  
Cleveland, White County, GA 30528

Latitude 34° 35' 51" N Longitude 83° 45' 51" W

**ACREAGE** **PARCEL NUMBER**

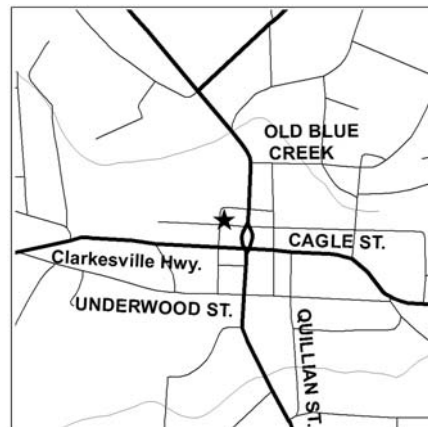
0.14 C01C 129

**DATE LISTED**

11/2/2015

**LAST KNOWN PROPERTY OWNER:**

Dunagan Stanley  
42 W. Jarrard Street  
Cleveland, Georgia 30528



EPD received notification of a release to the following property(s), and determined on the indicated date that the property should be sublisted as part of this site.

PARCEL NAME	ACREAGE	PARCEL NUMBER	DATE LISTED
20 Courthouse Square	0.642	C01C 089	11/2/2015

**STATUS OF CLEANUP ACTIVITIES:**

EPD has not yet directed the responsible parties to begin investigation or cleanup under the Hazardous Site Response Act for source materials, soil, and groundwater.

**CLEANUP PRIORITY:** The Director has designated this site as a Class II

**GA EPD DIRECTOR'S DETERMINATION REGARDING CORRECTIVE ACTION:**

Pending

**REGULATED SUBSTANCES RELEASED, AND THREATS TO HUMAN HEALTH AND ENVIRONMENT POSED BY THE RELEASE:**

This site has a known release of tetrachloroethene in groundwater at levels exceeding the reportable quantity. No human exposure via drinking water is suspected from this release. The nearest drinking water well is less than 0.5 miles from the area affected by the release.

This site has a known release of tetrachloroethene in soil at levels exceeding the reportable quantity. This site has unlimited access. The nearest resident individual is less than 300 feet from the area affected by the release.

**REGULATED SUBSTANCES:**

Substance Name	GW	Soil	Substance Name	GW	Soil
Acetone	<input type="checkbox"/>	<input checked="" type="checkbox"/>	Tetrachloroethene	<input checked="" type="checkbox"/>	<input checked="" type="checkbox"/>

GEORGIA ENVIRONMENTAL PROTECTION DIVISION  
HAZARDOUS SITE INVENTORY

Site Number 10931

**SITE NAME:** Ideal Cleaners  
**LOCATION:** 224 Greenville Street  
LaGrange, Troup County, GA 30240

Latitude 33° 02' 22" N Longitude 85° 01' 40" W

**ACREAGE** 1 **PARCEL NUMBER** 050-3B-018-006 **DATE LISTED** 3/9/2015

**LAST KNOWN PROPERTY OWNER:**

Goode Family, LLC  
224 Greenville Street  
LaGrange, GA 30240



**STATUS OF CLEANUP ACTIVITIES:**

Investigations are being conducted to determine how much cleanup is necessary for source materials, soil, and groundwater.

**CLEANUP PRIORITY:** The Director has designated this site as a Class V

**GA EPD DIRECTOR'S DETERMINATION REGARDING CORRECTIVE ACTION:**

The Director has determined that this site requires corrective action.

**REGULATED SUBSTANCES RELEASED, AND THREATS TO HUMAN HEALTH AND ENVIRONMENT POSED BY THE RELEASE:**

This site has a known release of Vinyl Chloride in groundwater at levels exceeding the reportable quantity. No human exposure via drinking water is suspected from this release. The nearest drinking water well is between 1 and 2 miles from the area affected by the release.

This site has a known release of Tetrachloroethene in soil at levels exceeding the reportable quantity. This site has unlimited access. The nearest resident individual is between 301 and 1000 feet from the area affected by the release.

**REGULATED SUBSTANCES:**

Substance Name	GW	Soil	Substance Name	GW	Soil
Tetrachloroethene	<input checked="" type="checkbox"/>	<input checked="" type="checkbox"/>	Vinyl chloride	<input checked="" type="checkbox"/>	<input type="checkbox"/>

GEORGIA ENVIRONMENTAL PROTECTION DIVISION  
HAZARDOUS SITE INVENTORY

Site Number 10932

**SITE NAME:** Tropical Breeze Laundry  
**LOCATION:** 1999 Campbellton Road  
Atlanta, Fulton County, GA 30311

Latitude 33° 42' 29" N

Longitude 84° 27' 16" W

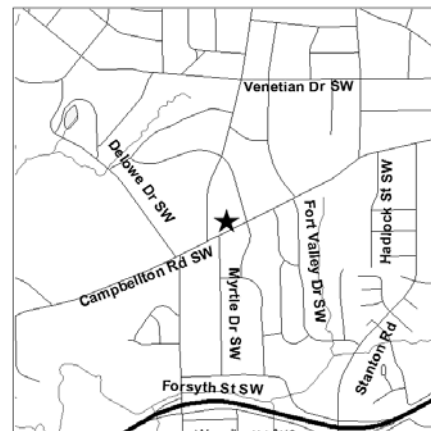
**ACREAGE** 0.2846 **PARCEL NUMBER** 14 016800020411

**DATE LISTED**

5/31/2016

**LAST KNOWN PROPERTY OWNER:**

1999 Campbellton Road, LLC  
295 Pendleton Trail  
Tyrone, GA 30290



**STATUS OF CLEANUP ACTIVITIES:**

Investigations are being conducted to determine how much cleanup is necessary for source materials, soil, and groundwater.

**CLEANUP PRIORITY:** The Director has designated this site as a Class II

**GA EPD DIRECTOR'S DETERMINATION REGARDING CORRECTIVE ACTION:**

Pending

**REGULATED SUBSTANCES RELEASED, AND THREATS TO HUMAN HEALTH AND ENVIRONMENT POSED BY THE RELEASE:**

This site has a known release of Tetrachloroethene in soil at levels exceeding the reportable quantity. This site has unlimited access. The nearest resident individual is less than 300 feet from the area affected by the release.

**REGULATED SUBSTANCES:**

Substance Name	GW	Soil	Substance Name	GW	Soil
Acetone	<input checked="" type="checkbox"/>	<input checked="" type="checkbox"/>	Benzene	<input checked="" type="checkbox"/>	<input checked="" type="checkbox"/>
Chloroform	<input checked="" type="checkbox"/>	<input type="checkbox"/>	Cis-1,2-Dichloroethene	<input checked="" type="checkbox"/>	<input checked="" type="checkbox"/>
Cumene	<input checked="" type="checkbox"/>	<input checked="" type="checkbox"/>	Cyclohexane	<input checked="" type="checkbox"/>	<input checked="" type="checkbox"/>
Ethylbenzene	<input checked="" type="checkbox"/>	<input checked="" type="checkbox"/>	Naphthalene	<input checked="" type="checkbox"/>	<input type="checkbox"/>
Toluene	<input checked="" type="checkbox"/>	<input type="checkbox"/>	Trichloroethene	<input checked="" type="checkbox"/>	<input checked="" type="checkbox"/>
Xylenes	<input checked="" type="checkbox"/>	<input type="checkbox"/>			

GEORGIA ENVIRONMENTAL PROTECTION DIVISION  
HAZARDOUS SITE INVENTORY

Site Number **10933**

**SITE NAME:** E. Cohn Property (Former)  
**LOCATION:** 715 5th Street  
Columbus, Muscogee County, GA 31906

Latitude 32° 27' 21" N Longitude 84° 58' 59" W

**ACREAGE** 10.71 **PARCEL NUMBER** 020 008 003; 020 008 004

**DATE LISTED**  
9/4/2015

**LAST KNOWN PROPERTY OWNER:**

Central of Georgia Railroad c/o Norfolk Southern  
Corp.  
1200 Peachtree St. NE, Box 13  
Atlanta, GA 30309



**STATUS OF CLEANUP ACTIVITIES:**

Cleanup activities are being conducted for source materials, soil, and groundwater.

**CLEANUP PRIORITY:** The Director has designated this site as a Class V

**GA EPD DIRECTOR'S DETERMINATION REGARDING CORRECTIVE ACTION:**

The Director has determined that this site requires corrective action.

**REGULATED SUBSTANCES RELEASED, AND THREATS TO HUMAN HEALTH AND ENVIRONMENT POSED BY THE RELEASE:**

This site has a known release of Lead in soil at levels exceeding the reportable quantity. This site has unlimited access. The nearest resident individual is between 301 and 1000 feet from the area affected by the release.

**REGULATED SUBSTANCES:**

Substance Name	GW	Soil	Substance Name	GW	Soil
Antimony	<input type="checkbox"/>	<input checked="" type="checkbox"/>	Arsenic	<input type="checkbox"/>	<input checked="" type="checkbox"/>
Barium	<input type="checkbox"/>	<input checked="" type="checkbox"/>	Lead	<input type="checkbox"/>	<input checked="" type="checkbox"/>
Mercury	<input type="checkbox"/>	<input checked="" type="checkbox"/>	Nickel	<input type="checkbox"/>	<input checked="" type="checkbox"/>
PCBs	<input type="checkbox"/>	<input checked="" type="checkbox"/>	Tetrachloroethene	<input checked="" type="checkbox"/>	<input checked="" type="checkbox"/>
Zinc	<input type="checkbox"/>	<input checked="" type="checkbox"/>			

GEORGIA ENVIRONMENTAL PROTECTION DIVISION  
HAZARDOUS SITE INVENTORY

Site Number 10934

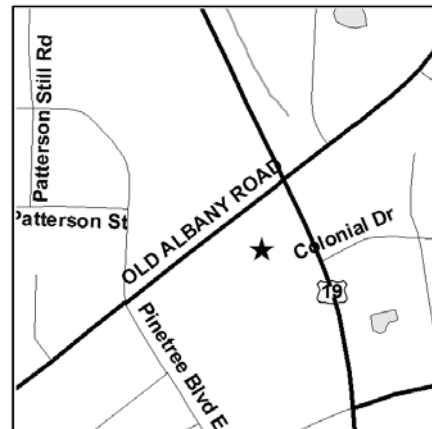
**SITE NAME:** Spence Family Partnership  
**LOCATION:** 15283 S US Hwy 19  
Thomasville, Thomas County, GA 31792

Latitude 30° 51' 26" N Longitude 83° 56' 53" W

**ACREAGE** 5.03 **PARCEL NUMBER** 045ETH 045 **DATE LISTED** 11/2/2015

**LAST KNOWN PROPERTY OWNER:**

Cowford Holdings, LLC c/o Delta Property Tax  
Assessors  
P.O. Box 91898  
Austin, TX 78709



**STATUS OF CLEANUP ACTIVITIES:**

Investigations are being conducted to determine how much cleanup is necessary for source materials, soil, and groundwater.

**CLEANUP PRIORITY:** The Director has designated this site as a Class II

**GA EPD DIRECTOR'S DETERMINATION REGARDING CORRECTIVE ACTION:**

Pending

**REGULATED SUBSTANCES RELEASED, AND THREATS TO HUMAN HEALTH AND ENVIRONMENT POSED BY THE RELEASE:**

This site has a known release of Tetrachloroethene in groundwater at levels exceeding the reportable quantity. No human exposure via drinking water is suspected from this release. The nearest drinking water well is between 0.5 and 1 miles from the area affected by the release.

**REGULATED SUBSTANCES:**

Substance Name	GW	Soil	Substance Name	GW	Soil
Acetone	<input type="checkbox"/>	<input checked="" type="checkbox"/>	Cis-1,2-Dichloroethene	<input checked="" type="checkbox"/>	<input type="checkbox"/>
Tetrachloroethene	<input checked="" type="checkbox"/>	<input type="checkbox"/>			

GEORGIA ENVIRONMENTAL PROTECTION DIVISION  
HAZARDOUS SITE INVENTORY

Site Number 10935

**SITE NAME:** Woodward Dry Cleaners (Former)  
**LOCATION:** 131 West College Street  
Griffin, Spalding County, GA 30224

Latitude 33° 14' 41" N

Longitude 84° 15' 55" W

**ACREAGE** 0.24 **PARCEL NUMBER** 023-05012

**DATE LISTED**

12/21/2015

**LAST KNOWN PROPERTY OWNER:**

Tin Pham  
379 Masters Club Blvd.  
Hampton, Georgia 30228



**STATUS OF CLEANUP ACTIVITIES:**

Investigations are being conducted to determine how much cleanup is necessary for source materials, soil, and groundwater.

**CLEANUP PRIORITY:** The Director has designated this site as a Class II

**GA EPD DIRECTOR'S DETERMINATION REGARDING CORRECTIVE ACTION:**

Pending

**REGULATED SUBSTANCES RELEASED, AND THREATS TO HUMAN HEALTH AND ENVIRONMENT POSED BY THE RELEASE:**

This site has a known release of Tetrachloroethene in soil at levels exceeding the reportable quantity. This site has unlimited access. The nearest resident individual is less than 300 feet from the area affected by the release.

**REGULATED SUBSTANCES:**

Substance Name	GW	Soil	Substance Name	GW	Soil
Cis-1,2-Dichloroethene	<input checked="" type="checkbox"/>	<input type="checkbox"/>	Tetrachloroethene	<input checked="" type="checkbox"/>	<input checked="" type="checkbox"/>
Trichloroethene	<input checked="" type="checkbox"/>	<input type="checkbox"/>			



GEORGIA ENVIRONMENTAL PROTECTION DIVISION  
HAZARDOUS SITE INVENTORY

Site Number 10936

**SITE NAME:** Brown and Brown Wrecker Service  
**LOCATION:** 5828 New Peachtree Road  
Doraville, Dekalb County, GA 30340

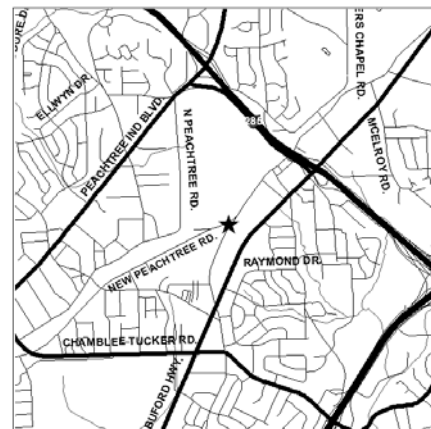
Latitude 33° 53' 54" N Longitude 84° 17' 06" W

**ACREAGE** 2.3 **PARCEL NUMBER** 18 310 05 008

**DATE LISTED** 12/2/2015

**LAST KNOWN PROPERTY OWNER:**

William R. Brown, Jr. and Arthur L. Brown  
3854 North Peachtree Road  
Chamblee, Georgia 30341-1922



**STATUS OF CLEANUP ACTIVITIES:**

Although directed to by EPD, identified responsible parties are not currently performing the required investigation and/or cleanup under the Hazardous Site Response Act for source materials, soil, and groundwater. Enforcement is pending.

**CLEANUP PRIORITY:** The Director has designated this site as a Class II

**GA EPD DIRECTOR'S DETERMINATION REGARDING CORRECTIVE ACTION:**

Pending

**REGULATED SUBSTANCES RELEASED, AND THREATS TO HUMAN HEALTH AND ENVIRONMENT POSED BY THE RELEASE:**

This site has a known release of Lead in soil at levels exceeding the reportable quantity. This site has limited access. The nearest resident individual is less than 300 feet from the area affected by the release.

**REGULATED SUBSTANCES:**

Substance Name	GW	Soil	Substance Name	GW	Soil
1,1,2,2-Tetrachloroethane	<input type="checkbox"/>	<input checked="" type="checkbox"/>	1,1-Dichloroethene	<input checked="" type="checkbox"/>	<input type="checkbox"/>
1,2,4-Trichlorobenzene	<input type="checkbox"/>	<input checked="" type="checkbox"/>	1,2-Dichlorobenzene	<input type="checkbox"/>	<input checked="" type="checkbox"/>
Acetone	<input type="checkbox"/>	<input checked="" type="checkbox"/>	Barium	<input checked="" type="checkbox"/>	<input checked="" type="checkbox"/>
Benzene	<input type="checkbox"/>	<input checked="" type="checkbox"/>	Chlorobenzene	<input checked="" type="checkbox"/>	<input type="checkbox"/>
Chromium	<input checked="" type="checkbox"/>	<input checked="" type="checkbox"/>	Cis-1,2-Dichloroethene	<input checked="" type="checkbox"/>	<input type="checkbox"/>
Ethylbenzene	<input type="checkbox"/>	<input checked="" type="checkbox"/>	Lead	<input type="checkbox"/>	<input checked="" type="checkbox"/>
m-Xylene	<input checked="" type="checkbox"/>	<input checked="" type="checkbox"/>	o-Xylene	<input checked="" type="checkbox"/>	<input checked="" type="checkbox"/>
p-Dichlorobenzene	<input checked="" type="checkbox"/>	<input checked="" type="checkbox"/>	p-Xylene	<input checked="" type="checkbox"/>	<input checked="" type="checkbox"/>
Selenium	<input checked="" type="checkbox"/>	<input type="checkbox"/>	Tetrachloroethene	<input type="checkbox"/>	<input checked="" type="checkbox"/>
Toluene	<input type="checkbox"/>	<input checked="" type="checkbox"/>	Trichloroethene	<input type="checkbox"/>	<input checked="" type="checkbox"/>
Vinyl chloride	<input checked="" type="checkbox"/>	<input type="checkbox"/>			

GEORGIA ENVIRONMENTAL PROTECTION DIVISION  
HAZARDOUS SITE INVENTORY

Site Number 10937

**SITE NAME:** Occidental Chemical Corporation  
**LOCATION:** 1620 Marvin Griffin Road  
Augusta, Richmond County, GA 30906

Latitude 33° 23' 24" N Longitude 81° 59' 33" W

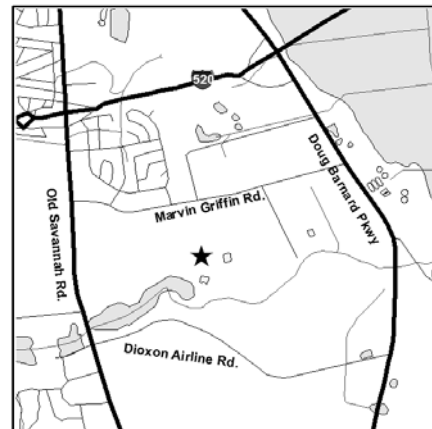
**ACREAGE** 20.92 **PARCEL NUMBER** 134-0-007-02-0

**DATE LISTED**

5/17/2016

**LAST KNOWN PROPERTY OWNER:**

Occidental Chemical Corporation c/o Property &  
Excise Dept  
PO Box 27570  
Houston, Texas 77227-7570



**STATUS OF CLEANUP ACTIVITIES:**

Investigations are being conducted to determine how much cleanup is necessary for source materials, soil, and groundwater.

**CLEANUP PRIORITY:** The Director has designated this site as a Class IV

**GA EPD DIRECTOR'S DETERMINATION REGARDING CORRECTIVE ACTION:**

The Director has determined that this site requires corrective action.

**REGULATED SUBSTANCES RELEASED, AND THREATS TO HUMAN HEALTH AND ENVIRONMENT POSED BY THE RELEASE:**

This site has a known release of Arsenic in groundwater at levels exceeding the reportable quantity. No human exposure via drinking water is suspected from this release. The nearest drinking water well is between 1 and 2 miles from the area affected by the release.

**REGULATED SUBSTANCES:**

Substance Name	GW	Soil	Substance Name	GW	Soil
Arsenic	<input checked="" type="checkbox"/>	<input type="checkbox"/>	Cadmium	<input checked="" type="checkbox"/>	<input type="checkbox"/>
Chromium	<input checked="" type="checkbox"/>	<input type="checkbox"/>	Lead	<input checked="" type="checkbox"/>	<input type="checkbox"/>
Selenium	<input checked="" type="checkbox"/>	<input type="checkbox"/>			

GEORGIA ENVIRONMENTAL PROTECTION DIVISION  
HAZARDOUS SITE INVENTORY

Site Number 10938

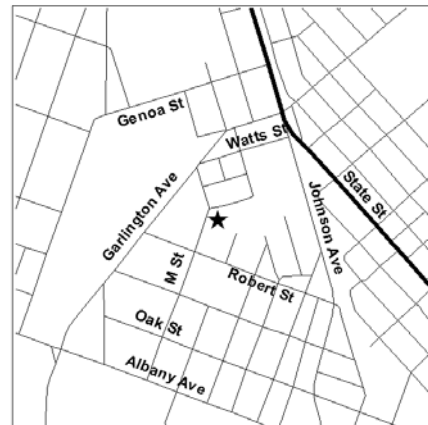
**SITE NAME:** East Coast Asphalt  
**LOCATION:** 1108 M Street  
Waycross, Ware County, GA 31501

Latitude 31° 13' 24" N Longitude 82° 22' 07" W

**ACREAGE** 9.45 **PARCEL NUMBER** WA0703 164 A **DATE LISTED** 2/2/2017

**LAST KNOWN PROPERTY OWNER:**

East Coast Asphalt, LLC c/o Ray Ricketson,  
Registered Agent  
822 RC Drive  
Douglas, GA 31535



**STATUS OF CLEANUP ACTIVITIES:**

Investigations are being conducted to determine how much cleanup is necessary for source materials, soil, and groundwater.

**CLEANUP PRIORITY:** The Director has designated this site as a Class II

**GA EPD DIRECTOR'S DETERMINATION REGARDING CORRECTIVE ACTION:**

Pending

**REGULATED SUBSTANCES RELEASED, AND THREATS TO HUMAN HEALTH AND ENVIRONMENT POSED BY THE RELEASE:**

This site has a known release of Vinyl Chloride in groundwater at levels exceeding the reportable quantity. No human exposure via drinking water is suspected from this release. The nearest drinking water well is between 1 and 2 miles from the area affected by the release.

**REGULATED SUBSTANCES:**

Substance Name	GW	Soil	Substance Name	GW	Soil
1,1-Dichloroethene	<input checked="" type="checkbox"/>	<input type="checkbox"/>	Cis-1,2-Dichloroethene	<input checked="" type="checkbox"/>	<input type="checkbox"/>
Tetrachloroethene	<input checked="" type="checkbox"/>	<input type="checkbox"/>	Trichloroethene	<input checked="" type="checkbox"/>	<input type="checkbox"/>
Vinyl chloride	<input checked="" type="checkbox"/>	<input type="checkbox"/>			

GEORGIA ENVIRONMENTAL PROTECTION DIVISION  
HAZARDOUS SITE INVENTORY

Site Number 10939

**SITE NAME:** Noble Cleaners (Former)  
**LOCATION:** 786 Allgood Road  
Marietta, Cobb County, GA 30062

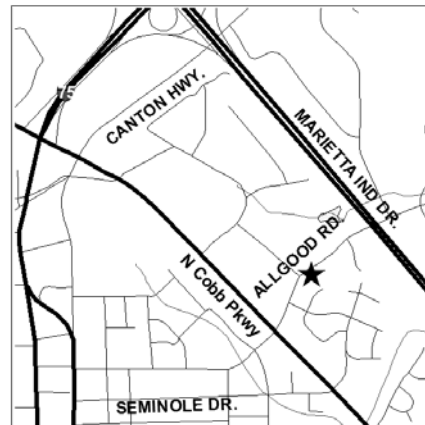
Latitude 33° 58' 13" N Longitude 84° 32' 03" W

**ACREAGE** 1.01 **PARCEL NUMBER** 16101900040

**DATE LISTED** 1/10/2017

**LAST KNOWN PROPERTY OWNER:**

786 Allgood Road LLC  
3229 Cobbs Farm Trail  
Marietta, Georgia 30064



**STATUS OF CLEANUP ACTIVITIES:**

EPD has not yet directed the responsible parties to begin investigation or cleanup under the Hazardous Site Response Act for source materials, soil, and groundwater.

**CLEANUP PRIORITY:** The Director has designated this site as a Class II

**GA EPD DIRECTOR'S DETERMINATION REGARDING CORRECTIVE ACTION:**

Pending

**REGULATED SUBSTANCES RELEASED, AND THREATS TO HUMAN HEALTH AND ENVIRONMENT POSED BY THE RELEASE:**

This site has a known release of Vinyl Chloride in soil at levels exceeding the reportable quantity. This site has unlimited access. The nearest resident individual is less than 300 feet from the area affected by the release.

**REGULATED SUBSTANCES:**

Substance Name	GW	Soil	Substance Name	GW	Soil
1,1-Dichloroethene	<input checked="" type="checkbox"/>	<input type="checkbox"/>	Acetone	<input type="checkbox"/>	<input checked="" type="checkbox"/>
Cis-1,2-Dichloroethene	<input checked="" type="checkbox"/>	<input checked="" type="checkbox"/>	Tetrachloroethene	<input checked="" type="checkbox"/>	<input checked="" type="checkbox"/>
trans-1,2-Dichloroethene	<input checked="" type="checkbox"/>	<input type="checkbox"/>	Trichloroethene	<input checked="" type="checkbox"/>	<input checked="" type="checkbox"/>
Vinyl chloride	<input checked="" type="checkbox"/>	<input checked="" type="checkbox"/>	Xylenes	<input checked="" type="checkbox"/>	<input type="checkbox"/>

GEORGIA ENVIRONMENTAL PROTECTION DIVISION  
HAZARDOUS SITE INVENTORY

Site Number 10940

**SITE NAME:** Star Cleaners (Former)  
**LOCATION:** 1109 Macon Street  
Perry, Houston County, GA 31069

Latitude 32° 27' 39" N Longitude 83° 43' 52" W

**ACREAGE** 0.17 **PARCEL NUMBER** 0P0020 087000 **DATE LISTED** 1/31/2017

**LAST KNOWN PROPERTY OWNER:**

City of Perry  
P.O. Box 2030  
Perry, GA 31069



**STATUS OF CLEANUP ACTIVITIES:**

Investigations are being conducted to determine how much cleanup is necessary for source materials, soil, and groundwater.

**CLEANUP PRIORITY:** The Director has designated this site as a Class II

**GA EPD DIRECTOR'S DETERMINATION REGARDING CORRECTIVE ACTION:**

Pending

**REGULATED SUBSTANCES RELEASED, AND THREATS TO HUMAN HEALTH AND ENVIRONMENT POSED BY THE RELEASE:**

This site has a known release of Tetrachlorethene in soil at levels exceeding the reportable quantity. This site has unlimited access. The nearest resident individual is less than 300 feet from the area affected by the release.

**REGULATED SUBSTANCES:**

Substance Name	GW	Soil	Substance Name	GW	Soil
Acetone	<input type="checkbox"/>	<input checked="" type="checkbox"/>	Tetrachloroethene	<input checked="" type="checkbox"/>	<input checked="" type="checkbox"/>

GEORGIA ENVIRONMENTAL PROTECTION DIVISION  
HAZARDOUS SITE INVENTORY

Site Number 10941

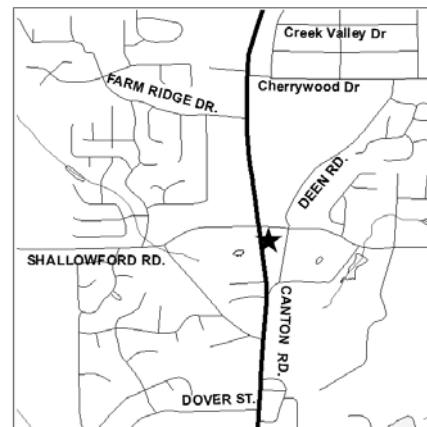
**SITE NAME:** US Cleaners  
**LOCATION:** 4796 Canton Road  
Marietta, Cobb County, GA 30066

Latitude 34° 04' 06" N Longitude 84° 31' 14" W

**ACREAGE** 1.76 **PARCEL NUMBER** 16006000030 **DATE LISTED** 2/15/2017

**LAST KNOWN PROPERTY OWNER:**

Canton Jamerson Plaza Partners, LLC  
1846 Lower Sassafra Parkway  
Jasper, GA 30143



EPD received notification of a release to the following property(s), and determined on the indicated date that the property should be sublisted as part of this site.

PARCEL NAME	ACREAGE	PARCEL NUMBER	DATE LISTED
Canton Road Rite Aid/4815 Canton Rd.	1.668	16006000140	2/15/2017

**STATUS OF CLEANUP ACTIVITIES:**

Investigations are being conducted to determine how much cleanup is necessary for source materials, soil, and groundwater.

**CLEANUP PRIORITY:** The Director has designated this site as a Class II

**GA EPD DIRECTOR'S DETERMINATION REGARDING CORRECTIVE ACTION:**

Pending

**REGULATED SUBSTANCES RELEASED, AND THREATS TO HUMAN HEALTH AND ENVIRONMENT POSED BY THE RELEASE:**

This site has a known release of Tetrachloroethene in groundwater at levels exceeding the reportable quantity. No human exposure via drinking water is suspected from this release. The nearest drinking water well is between 0.5 and 1 miles from the area affected by the release.

This site has a known release of Tetrachloroethene in soil at levels exceeding the reportable quantity. This site has unlimited access. The nearest resident individual is less than 300 feet from the area affected by the release.

**REGULATED SUBSTANCES:**

Substance Name	GW	Soil	Substance Name	GW	Soil
1,2-Dichloropropane	<input checked="" type="checkbox"/>	<input checked="" type="checkbox"/>	Chloroform	<input checked="" type="checkbox"/>	<input type="checkbox"/>
Cis-1,2-Dichloroethene	<input checked="" type="checkbox"/>	<input checked="" type="checkbox"/>	Tetrachloroethene	<input checked="" type="checkbox"/>	<input checked="" type="checkbox"/>
Trichloroethene	<input checked="" type="checkbox"/>	<input checked="" type="checkbox"/>			

GEORGIA ENVIRONMENTAL PROTECTION DIVISION  
HAZARDOUS SITE INVENTORY

Site Number 10942

**SITE NAME:** Nelms Drive Landfill  
**LOCATION:** 1374 and 1388 Nelms Drive  
Decatur, Dekalb County, GA 30033

Latitude 33° 40' 10" N Longitude 84° 16' 51" W

**ACREAGE PARCEL NUMBER**

5.45 18-114-02-107

5.37 18-114-02-006

**DATE LISTED**

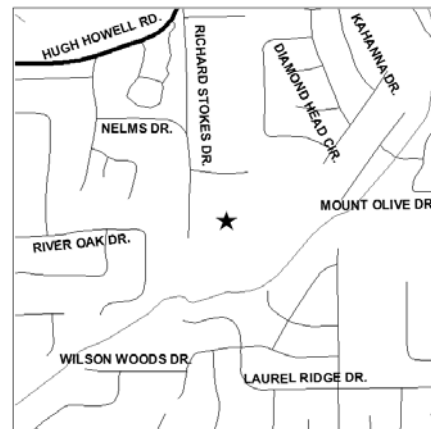
3/7/2017

3/7/2017

**LAST KNOWN PROPERTY OWNER:**

Cynthia Mulkey, et al.  
2700 Millside Drive  
Conyers, GA 30094

Donna Nelms, et al.  
1375 Nelms Drive  
Decatur, GA 30033



**STATUS OF CLEANUP ACTIVITIES:**

Cleanup activities are being conducted for source materials and groundwater.

**CLEANUP PRIORITY:** The Director has designated this site as a Class V

**GA EPD DIRECTOR'S DETERMINATION REGARDING CORRECTIVE ACTION:**

The Director has determined that this site requires corrective action.

**REGULATED SUBSTANCES RELEASED, AND THREATS TO HUMAN HEALTH AND ENVIRONMENT POSED BY THE RELEASE:**

This site has a known release of PCBs in soil at levels exceeding the reportable quantity. This site has unlimited access. The nearest resident individual is less than 300 feet from the area affected by the release.

**REGULATED SUBSTANCES:**

Substance Name	GW	Soil	Substance Name	GW	Soil
Antimony	<input type="checkbox"/>	<input checked="" type="checkbox"/>	Cyanides (soluble salts and complexes) n.o.s.	<input type="checkbox"/>	<input checked="" type="checkbox"/>
Lead	<input type="checkbox"/>	<input checked="" type="checkbox"/>	PCBs	<input type="checkbox"/>	<input checked="" type="checkbox"/>
Thallium	<input type="checkbox"/>	<input checked="" type="checkbox"/>			

GEORGIA ENVIRONMENTAL PROTECTION DIVISION  
HAZARDOUS SITE INVENTORY

Site Number 10943

**SITE NAME:** Milliken & Company  
**LOCATION:** 9202 Ayersville Road  
Toccoa, Stephens County, GA 30577

Latitude 34° 32' 47" N

Longitude 83° 24' 05" W

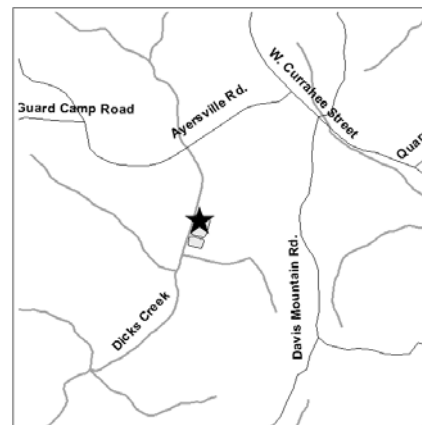
**ACREAGE** 226.25 **PARCEL NUMBER** 010 034

**DATE LISTED**

3/10/2017

**LAST KNOWN PROPERTY OWNER:**

Milliken & Company  
P.O. Box 1926, M-115  
Spartanburg, SC 29304



**STATUS OF CLEANUP ACTIVITIES:**

Cleanup activities are being conducted for source materials, soil, and groundwater.

**CLEANUP PRIORITY:** The Director has designated this site as a Class I

**GA EPD DIRECTOR'S DETERMINATION REGARDING CORRECTIVE ACTION:**

The Director has determined that this site requires corrective action.

**REGULATED SUBSTANCES RELEASED, AND THREATS TO HUMAN HEALTH AND ENVIRONMENT POSED BY THE RELEASE:**

This site has a known release of Vinyl Chloride in groundwater at levels exceeding the reportable quantity. No human exposure via drinking water is suspected from this release. The nearest drinking water well is less than 0.5 miles from the area affected by the release.

This site has a known release of Trichloroethene in soil at levels exceeding the reportable quantity. This site has unlimited access. The nearest resident individual is between 1001 and 3000 feet from the area affected by the release.

**REGULATED SUBSTANCES:**

Substance Name	GW	Soil	Substance Name	GW	Soil
1,1,1-Trichloroethane	<input checked="" type="checkbox"/>	<input type="checkbox"/>	1,1-Dichloroethane	<input checked="" type="checkbox"/>	<input type="checkbox"/>
Acetone	<input type="checkbox"/>	<input checked="" type="checkbox"/>	Chloroform	<input checked="" type="checkbox"/>	<input type="checkbox"/>
Cis-1,2-Dichloroethene	<input checked="" type="checkbox"/>	<input checked="" type="checkbox"/>	Ethylbenzene	<input type="checkbox"/>	<input checked="" type="checkbox"/>
m-Xylene	<input checked="" type="checkbox"/>	<input type="checkbox"/>	o-Xylene	<input checked="" type="checkbox"/>	<input type="checkbox"/>
p-Xylene	<input checked="" type="checkbox"/>	<input type="checkbox"/>	Tetrachloroethene	<input checked="" type="checkbox"/>	<input checked="" type="checkbox"/>
trans-1,2-Dichloroethene	<input checked="" type="checkbox"/>	<input checked="" type="checkbox"/>	Trichloroethene	<input checked="" type="checkbox"/>	<input checked="" type="checkbox"/>
Vinyl chloride	<input checked="" type="checkbox"/>	<input type="checkbox"/>			



GEORGIA ENVIRONMENTAL PROTECTION DIVISION  
HAZARDOUS SITE INVENTORY

Site Number: 10944

**SITE NAME:** U.S. Army - Fort Gillem - Southeast Burial Site  
**LOCATION:** Stephens Lake Road & South 3rd Street  
Forest Park, Clayton County, GA 30297

Latitude 33° 37' 05" N

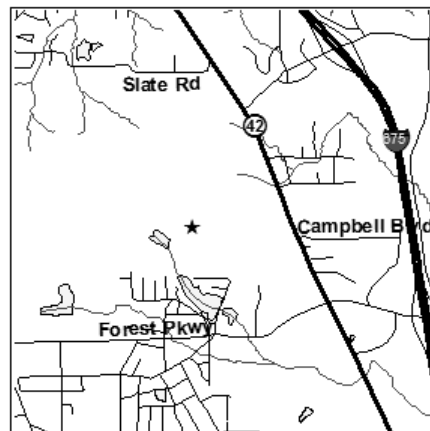
Longitude 84° 19' 05" W

**ACREAGE** 138.19 **PARCEL NUMBER** 12204 205003

**DATE LISTED** 6/22/2017

**LAST KNOWN PROPERTY OWNER:**

United States Department of the Army, Base  
Realignment and Closure (BRAC) Division  
1508 Hood Ave., Room A-103  
Forest Park, GA 30297



**STATUS OF CLEANUP ACTIVITIES:**

Investigations are being conducted to determine how much cleanup is necessary for source materials and soil. Cleanup activities are being conducted for groundwater.

**CLEANUP PRIORITY:** The Director has designated this site as a Class I

**GA EPD DIRECTOR'S DETERMINATION REGARDING CORRECTIVE ACTION:**

The Director has determined that this site requires corrective action.

**REGULATED SUBSTANCES RELEASED, AND THREATS TO HUMAN HEALTH AND ENVIRONMENT POSED BY THE RELEASE:**

The Director has determined that a release of regulated substances from groundwater to a water of the state has resulted in an exceedance of state water quality standards.

**REGULATED SUBSTANCES:**

Substance Name	GW	Soil	Substance Name	GW	Soil
1,1,2,2-Tetrachloroethane	<input checked="" type="checkbox"/>	<input type="checkbox"/>	1,1,2-Trichloroethane	<input checked="" type="checkbox"/>	<input type="checkbox"/>
1,1-Dichloroethene	<input checked="" type="checkbox"/>	<input type="checkbox"/>	Cis-1,2-Dichloroethene	<input checked="" type="checkbox"/>	<input type="checkbox"/>
Tetrachloroethene	<input checked="" type="checkbox"/>	<input type="checkbox"/>	trans-1,2-Dichloroethene	<input checked="" type="checkbox"/>	<input type="checkbox"/>
Trichloroethene	<input checked="" type="checkbox"/>	<input type="checkbox"/>	Vinyl chloride	<input checked="" type="checkbox"/>	<input type="checkbox"/>

GEORGIA ENVIRONMENTAL PROTECTION DIVISION  
HAZARDOUS SITE INVENTORY

Site Number 10945

**SITE NAME:** Master Kleen Site (Former)  
**LOCATION:** 2310 Lawrenceville Highway  
Decatur, Dekalb County, GA 30033

Latitude 33° 48' 53" N Longitude 84° 16' 11" W

**ACREAGE** 0.6 **PARCEL NUMBER** 18-116-01-026

**DATE LISTED**

9/8/2017

**LAST KNOWN PROPERTY OWNER:**

EFL Holdings I LLC  
1829 South Cobb Industrial Boulevard  
Smyrna, Ga 30082



**STATUS OF CLEANUP ACTIVITIES:**

EPD has not yet directed the responsible parties to begin investigation or cleanup under the Hazardous Site Response Act for source materials, soil, and groundwater.

**CLEANUP PRIORITY:** The Director has designated this site as a Class II

**GA EPD DIRECTOR'S DETERMINATION REGARDING CORRECTIVE ACTION:**

Pending

**REGULATED SUBSTANCES RELEASED, AND THREATS TO HUMAN HEALTH AND ENVIRONMENT POSED BY THE RELEASE:**

This site has a known release of Tetrachloroethene in soil at levels exceeding the reportable quantity. This site has unlimited access. The nearest resident individual is less than 300 feet from the area affected by the release.

**REGULATED SUBSTANCES:**

Substance Name	GW	Soil	Substance Name	GW	Soil
Cis-1,2-Dichloroethene	<input checked="" type="checkbox"/>	<input type="checkbox"/>	Tetrachloroethene	<input checked="" type="checkbox"/>	<input checked="" type="checkbox"/>
Trichloroethene	<input checked="" type="checkbox"/>	<input checked="" type="checkbox"/>			

GEORGIA ENVIRONMENTAL PROTECTION DIVISION  
HAZARDOUS SITE INVENTORY

Site Number 10946

**SITE NAME:** Albany Theater  
**LOCATION:** 107 North Jackson Street  
Albany, Dougherty County, GA 31705

Latitude 31° 34' 58" N Longitude 84° 09' 15" W

**ACREAGE** 0.41 **PARCEL NUMBER** ON301/00005/014 **DATE LISTED** 10/16/2017

**LAST KNOWN PROPERTY OWNER:**

Albany Dougherty Inner City Authority  
222 Pine Avenue  
Albany, Georgia 31705



**STATUS OF CLEANUP ACTIVITIES:**

Investigations are being conducted to determine how much cleanup is necessary for source materials, soil, and groundwater.

**CLEANUP PRIORITY:** The Director has designated this site as a Class II

**GA EPD DIRECTOR'S DETERMINATION REGARDING CORRECTIVE ACTION:**

Pending

**REGULATED SUBSTANCES RELEASED, AND THREATS TO HUMAN HEALTH AND ENVIRONMENT POSED BY THE RELEASE:**

This site has a known release of Lead in soil at levels exceeding the reportable quantity. This site has unlimited access. The nearest resident individual is between 301 and 1000 feet from the area affected by the release.

**REGULATED SUBSTANCES:**

Substance Name	GW	Soil	Substance Name	GW	Soil
Lead	<input type="checkbox"/>	<input checked="" type="checkbox"/>	Mercury	<input type="checkbox"/>	<input checked="" type="checkbox"/>

GEORGIA ENVIRONMENTAL PROTECTION DIVISION  
HAZARDOUS SITE INVENTORY

Site Number 10947

**SITE NAME:** New Heritage Cleaners (Former)  
**LOCATION:** 418 Gwinnett Drive  
Lawrenceville, Gwinnett County, GA 30046

Latitude 33° 56' 36" N Longitude 83° 59' 35" W

**ACREAGE** 0.3 **PARCEL NUMBER** R5142 192

**DATE LISTED**  
2/27/2018

**LAST KNOWN PROPERTY OWNER:**

Gwinnett Investments LLC  
17127 94th Place NE  
Bothel, Washington 98011

Pato Prince Inc.  
2820 Manor Brook Ct.  
Snellville, GA 30078



EPD received notification of a release to the following property(s), and determined on the indicated date that the property should be sublisted as part of this site.

PARCEL NAME	ACREAGE	PARCEL NUMBER	DATE LISTED
Speede Stop (195 Gwinnett Dr)	0.67	R5142 127	2/27/2018

**STATUS OF CLEANUP ACTIVITIES:**

EPD has not yet directed the responsible parties to begin investigation or cleanup under the Hazardous Site Response Act for source materials, soil, and groundwater.

**CLEANUP PRIORITY:** The Director has designated this site as a Class II

**GA EPD DIRECTOR'S DETERMINATION REGARDING CORRECTIVE ACTION:**

Pending

**REGULATED SUBSTANCES RELEASED, AND THREATS TO HUMAN HEALTH AND ENVIRONMENT POSED BY THE RELEASE:**

This site has a known release of vinyl chloride in groundwater at levels exceeding the reportable quantity. No human exposure via drinking water is suspected from this release. The nearest drinking water well is between 1 and 2 miles from the area affected by the release.

This site has a suspected release of vinyl chloride in soil at levels exceeding the reportable quantity. This site has unlimited access. The nearest resident individual is less than 300 feet from the area affected by the release.

**REGULATED SUBSTANCES:**

Substance Name	GW	Soil	Substance Name	GW	Soil
Tetrachloroethene	<input checked="" type="checkbox"/>	<input type="checkbox"/>	trans-1,2-Dichloroethene	<input checked="" type="checkbox"/>	<input type="checkbox"/>
Trichloroethene	<input checked="" type="checkbox"/>	<input type="checkbox"/>	Vinyl chloride	<input checked="" type="checkbox"/>	<input type="checkbox"/>

GEORGIA ENVIRONMENTAL PROTECTION DIVISION  
HAZARDOUS SITE INVENTORY

Site Number: **10948**

**SITE NAME:** Agri-Cycle  
**LOCATION:** 1184 Main Street  
Talmo, Jackson County, GA 30575

Latitude 34° 11' 28" N

Longitude 83° 43' 43" W

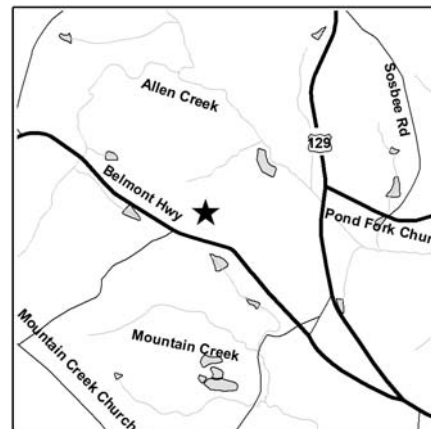
**ACREAGE** 84.33 **PARCEL NUMBER** 108 016

**DATE LISTED**

5/22/2018

**LAST KNOWN PROPERTY OWNER:**

Agri-Cycle, LLC c/o Richard Harville  
1918 Woodland Road  
Thomaston, GA 30286



**STATUS OF CLEANUP ACTIVITIES:**

Identified responsible parties are unable or unwilling to conduct the required investigation and/or cleanup under the Hazardous Site Response Act for source materials, soil, and groundwater. EPD may perform these actions using state funding from the Hazardous Waste Trust Fund and may lien the property or pursue cost recovery.

**CLEANUP PRIORITY:** The Director has designated this site as a Class I

**GA EPD DIRECTOR'S DETERMINATION REGARDING CORRECTIVE ACTION:**

The Director has determined that this site requires corrective action.

**REGULATED SUBSTANCES RELEASED, AND THREATS TO HUMAN HEALTH AND ENVIRONMENT POSED BY THE RELEASE:**

The Director has determined that a release of regulated substances, including ammonia, phosphorus, and lead, in abandoned wastewater treatment ponds poses a danger to human health and the environment.

**REGULATED SUBSTANCES:**

Substance Name	GW	Soil	Substance Name	GW	Soil
Ammonia	<input checked="" type="checkbox"/>	<input type="checkbox"/>			

GEORGIA ENVIRONMENTAL PROTECTION DIVISION  
HAZARDOUS SITE INVENTORY

Site Number 10949

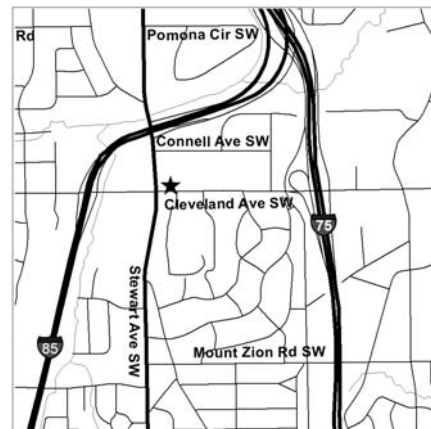
**SITE NAME:** 60 Minute Cleaners  
**LOCATION:** 525 Cleveland Avenue  
Atlanta, Fulton County, GA 30315

Latitude 33° 40' 55" N Longitude 84° 24' 25" W

**ACREAGE** 0.18 **PARCEL NUMBER** 14 009200030601 **DATE LISTED** 7/24/2018

**LAST KNOWN PROPERTY OWNER:**

Patel Ranjanben  
3995 Montglenn Trace  
Cumming, GA 30041-7373



EPD received notification of a release to the following property(s), and determined on the indicated date that the property should be sublisted as part of this site.

PARCEL NAME	ACREAGE	PARCEL NUMBER	DATE LISTED
PJA Property	0.69	14 009200030668	7/24/2018
PJA Property	5.04	14 009200030718	7/24/2018

**STATUS OF CLEANUP ACTIVITIES:**

Investigations are being conducted to determine how much cleanup is necessary for source materials, soil, and groundwater.

**CLEANUP PRIORITY:** The Director has designated this site as a Class II

**GA EPD DIRECTOR'S DETERMINATION REGARDING CORRECTIVE ACTION:**

Pending

**REGULATED SUBSTANCES RELEASED, AND THREATS TO HUMAN HEALTH AND ENVIRONMENT POSED BY THE RELEASE:**

This site has a known release of Tetrachloroethene in soil at levels exceeding the reportable quantity. This site has unlimited access. The nearest resident individual is less than 300 feet from the area affected by the release.

**REGULATED SUBSTANCES:**

Substance Name	GW	Soil	Substance Name	GW	Soil
Cis-1,2-Dichloroethene	<input checked="" type="checkbox"/>	<input checked="" type="checkbox"/>	Cis-1,2-Dichloroethene	<input checked="" type="checkbox"/>	<input type="checkbox"/>
Tetrachloroethene	<input checked="" type="checkbox"/>	<input checked="" type="checkbox"/>	Tetrachloroethene	<input checked="" type="checkbox"/>	<input checked="" type="checkbox"/>
trans-1,2-Dichloroethene	<input checked="" type="checkbox"/>	<input checked="" type="checkbox"/>	Trichloroethene	<input checked="" type="checkbox"/>	<input type="checkbox"/>
Trichloroethene	<input checked="" type="checkbox"/>	<input type="checkbox"/>			

GEORGIA ENVIRONMENTAL PROTECTION DIVISION  
HAZARDOUS SITE INVENTORY

Site Number 10950

**SITE NAME:** River Oak Plaza Shopping Center  
**LOCATION:** 851 Oak Road  
Lawrenceville, Gwinnett County, GA 30044

Latitude 33° 53' 18" N Longitude 84° 03' 44" W

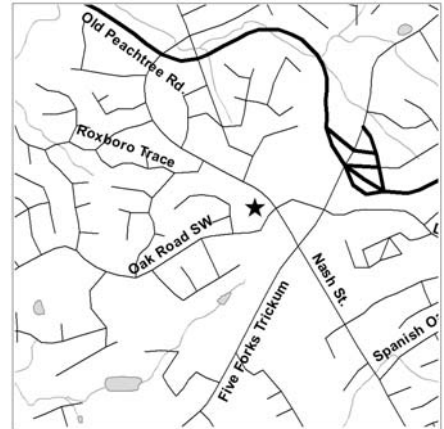
**ACREAGE** 5.95 **PARCEL NUMBER** R6106 364

**DATE LISTED**

2/19/2019

**LAST KNOWN PROPERTY OWNER:**

The Moser Family Partnership  
P.O. Box 684433  
Marietta, GA 30068



**STATUS OF CLEANUP ACTIVITIES:**

EPD has not yet directed the responsible parties to begin investigation or cleanup under the Hazardous Site Response Act for source materials, soil, and groundwater.

**CLEANUP PRIORITY:** The Director has designated this site as a Class II

**GA EPD DIRECTOR'S DETERMINATION REGARDING CORRECTIVE ACTION:**

Pending

**REGULATED SUBSTANCES RELEASED, AND THREATS TO HUMAN HEALTH AND ENVIRONMENT POSED BY THE RELEASE:**

This site has a known release of Tetrachloroethene in soil at levels exceeding the reportable quantity. This site has unlimited access. The nearest resident individual is less than 300 feet from the area affected by the release.

**REGULATED SUBSTANCES:**

Substance Name	GW	Soil	Substance Name	GW	Soil
Cis-1,2-Dichloroethene	<input checked="" type="checkbox"/>	<input type="checkbox"/>	Tetrachloroethene	<input checked="" type="checkbox"/>	<input checked="" type="checkbox"/>
Trichloroethene	<input checked="" type="checkbox"/>	<input type="checkbox"/>			

GEORGIA ENVIRONMENTAL PROTECTION DIVISION  
HAZARDOUS SITE INVENTORY

Site Number 10951

**SITE NAME:** Armstrong World Industries (Macon Plant) - NPL Site  
**LOCATION:** 4520 Broadway Road  
Macon, Bibb County, GA 31206

Latitude 32° 46' 07" N

Longitude 83° 39' 03" W

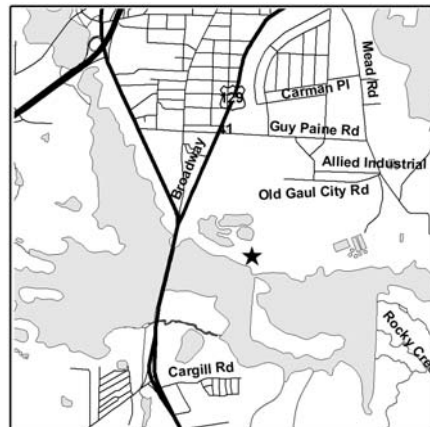
**ACREAGE** 95 **PARCEL NUMBER** P1040001412

**DATE LISTED**

4/2/2019

**LAST KNOWN PROPERTY OWNER:**

Armstrong World Industries, Inc.  
2500 Columbia Avenue  
Lancaster, PA 17603



**STATUS OF CLEANUP ACTIVITIES:**

Cleanup activities are being conducted for source materials, soil, and groundwater.

**CLEANUP PRIORITY:** The Director has designated this site as a Class IV

**GA EPD DIRECTOR'S DETERMINATION REGARDING CORRECTIVE ACTION:**

The Director has determined that this site requires corrective action.

**REGULATED SUBSTANCES RELEASED, AND THREATS TO HUMAN HEALTH AND ENVIRONMENT POSED BY THE RELEASE:**

This site has a known release of Aroclor 1248 in soil at levels exceeding the reportable quantity. This site has unlimited access. The nearest resident individual is between 1001 and 3000 feet from the area affected by the release.

**REGULATED SUBSTANCES:**

Substance Name	GW	Soil	Substance Name	GW	Soil
Aroclor 1248	<input checked="" type="checkbox"/>	<input checked="" type="checkbox"/>	Arsenic	<input type="checkbox"/>	<input checked="" type="checkbox"/>
Barium	<input type="checkbox"/>	<input checked="" type="checkbox"/>	Chromium	<input checked="" type="checkbox"/>	<input checked="" type="checkbox"/>
Copper	<input type="checkbox"/>	<input checked="" type="checkbox"/>	Lead	<input type="checkbox"/>	<input checked="" type="checkbox"/>
PCBs	<input type="checkbox"/>	<input checked="" type="checkbox"/>			



GEORGIA ENVIRONMENTAL PROTECTION DIVISION  
HAZARDOUS SITE INVENTORY

Site Number 10952

**SITE NAME:** AAA Asphalt Products, Inc.  
**LOCATION:** 329 Smith Road  
Byron, Peach County, GA 31008

Latitude 32° 40' 56" N

Longitude 83° 42' 26" W

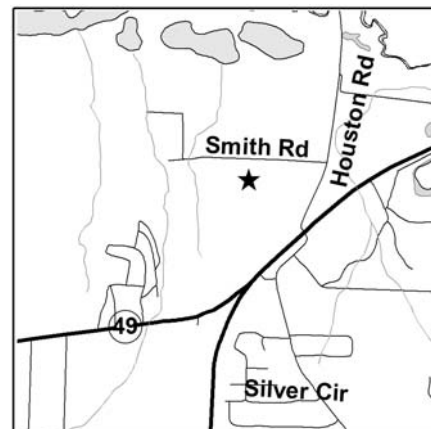
**ACREAGE** 23.4 **PARCEL NUMBER** 065D 021

**DATE LISTED**

7/16/2019

**LAST KNOWN PROPERTY OWNER:**

AAA Asphalt Products, Inc.  
329 Smith Road  
Byron, GA 31008



**STATUS OF CLEANUP ACTIVITIES:**

Cleanup activities are being conducted for source materials, soil, and groundwater.

**CLEANUP PRIORITY:** The Director has designated this site as a Class V

**GA EPD DIRECTOR'S DETERMINATION REGARDING CORRECTIVE ACTION:**

The Director has determined that this site requires corrective action.

**REGULATED SUBSTANCES RELEASED, AND THREATS TO HUMAN HEALTH AND ENVIRONMENT POSED BY THE RELEASE:**

This site has a known release of Trichloroethene in groundwater at levels exceeding the reportable quantity. No human exposure via drinking water is suspected from this release. The nearest drinking water well is less than 0.5 miles from the area affected by the release.

**REGULATED SUBSTANCES:**

Substance Name	GW	Soil	Substance Name	GW	Soil
1,1-Dichloroethene	<input checked="" type="checkbox"/>	<input type="checkbox"/>	bis(2-Ethylhexyl) phthalate	<input checked="" type="checkbox"/>	<input type="checkbox"/>
Cis-1,2-Dichloroethene	<input checked="" type="checkbox"/>	<input type="checkbox"/>	Trichloroethene	<input checked="" type="checkbox"/>	<input type="checkbox"/>

GEORGIA ENVIRONMENTAL PROTECTION DIVISION  
HAZARDOUS SITE INVENTORY

Site Number **10953**

**SITE NAME:** Care Environmental  
**LOCATION:** 714 Gil Harbin Industrial Boulevard  
Valdosta, Lowndes County, GA 31601

Latitude 30° 48' 12" N Longitude 83° 17' 13" W

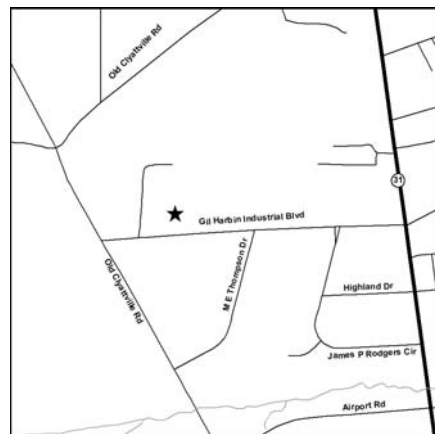
**ACREAGE** 6.58 **PARCEL NUMBER** 0123D 013

**DATE LISTED**

10/25/2019

**LAST KNOWN PROPERTY OWNER:**

N.L. Bassford, Jr.  
1621 Clay Road  
Valdosta, GA 31601



**STATUS OF CLEANUP ACTIVITIES:**

Investigations are being conducted to determine how much cleanup is necessary for source materials, soil, and groundwater.

**CLEANUP PRIORITY:** The Director has designated this site as a Class II

**GA EPD DIRECTOR'S DETERMINATION REGARDING CORRECTIVE ACTION:**

Pending

**REGULATED SUBSTANCES RELEASED, AND THREATS TO HUMAN HEALTH AND ENVIRONMENT POSED BY THE RELEASE:**

This site has a suspected release of Chromium compounds, N.O.S. in groundwater at levels exceeding the reportable quantity. No human exposure via drinking water is suspected from this release. The nearest drinking water well is less than 0.5 miles from the area affected by the release.

This site has a suspected release of Chromium compounds, N.O.S. in soil at levels exceeding the reportable quantity. This site has unlimited access. The nearest resident individual is between 1001 and 3000 feet from the area affected by the release.

**REGULATED SUBSTANCES:**

Substance Name	GW	Soil	Substance Name	GW	Soil
Chromium compounds, N.O.S.	<input checked="" type="checkbox"/>	<input checked="" type="checkbox"/>			

GEORGIA ENVIRONMENTAL PROTECTION DIVISION  
HAZARDOUS SITE INVENTORY

Site Number 10954

**SITE NAME:** Bradley Circle Properties/Bradley Circle Landfill (Former)  
**LOCATION:** 2 & 5 27th Street  
Columbus, Muscogee County, GA 31904

Latitude 32° 29' 22" N Longitude 84° 59' 34" W

ACREAGE	PARCEL NUMBER	DATE LISTED
1.19	007 006 001	6/23/2020
3.29	007 011 001A	6/23/2020

**LAST KNOWN PROPERTY OWNER:**

Columbus Consolidated Government  
P.O. Box 1340  
Columbus, GA 31902



**STATUS OF CLEANUP ACTIVITIES:**

EPD has not yet directed the responsible parties to begin investigation or cleanup under the Hazardous Site Response Act for source materials and groundwater.

**CLEANUP PRIORITY:** The Director has designated this site as a Class II

**GA EPD DIRECTOR'S DETERMINATION REGARDING CORRECTIVE ACTION:**

Pending

**REGULATED SUBSTANCES RELEASED, AND THREATS TO HUMAN HEALTH AND ENVIRONMENT POSED BY THE RELEASE:**

This site has a known release of Benzo(a)pyrene in soil at levels exceeding the reportable quantity. This site has unlimited access. The nearest resident individual is less than 300 feet from the area affected by the release.

**REGULATED SUBSTANCES:**

Substance Name	GW	Soil	Substance Name	GW	Soil
Benzo(a)anthracene	<input type="checkbox"/>	<input checked="" type="checkbox"/>	Benzo(a)pyrene	<input type="checkbox"/>	<input checked="" type="checkbox"/>
Benzo(b)fluoranthene	<input type="checkbox"/>	<input checked="" type="checkbox"/>	Cadmium	<input checked="" type="checkbox"/>	<input type="checkbox"/>
Dibenzo(a,h)anthracene	<input type="checkbox"/>	<input checked="" type="checkbox"/>	Indeno(1,2,3-cd)pyrene	<input type="checkbox"/>	<input checked="" type="checkbox"/>
Lead	<input checked="" type="checkbox"/>	<input type="checkbox"/>	Mercury	<input checked="" type="checkbox"/>	<input type="checkbox"/>
Naphthalene	<input type="checkbox"/>	<input checked="" type="checkbox"/>	PCBs	<input type="checkbox"/>	<input checked="" type="checkbox"/>

GEORGIA ENVIRONMENTAL PROTECTION DIVISION  
HAZARDOUS SITE INVENTORY

Site Number **10955**

**SITE NAME:** Spalding Square Shopping Center  
**LOCATION:** 1108 Zebulon Road  
Griffin, Spalding County, GA 30224

Latitude 33° 13' 14" N

Longitude 84° 16' 08" W

**ACREAGE** 21.95 **PARCEL NUMBER** 044C01004

**DATE LISTED**

5/4/2020

**LAST KNOWN PROPERTY OWNER:**

Halpern Properties, LLC  
5200 Roswell Road  
Atlanta, GA 30342



**STATUS OF CLEANUP ACTIVITIES:**

Cleanup activities are being conducted for source materials, soil, and groundwater.

**CLEANUP PRIORITY:** The Director has designated this site as a Class V

**GA EPD DIRECTOR'S DETERMINATION REGARDING CORRECTIVE ACTION:**

The Director has determined that this site requires corrective action.

**REGULATED SUBSTANCES RELEASED, AND THREATS TO HUMAN HEALTH AND ENVIRONMENT POSED BY THE RELEASE:**

This site has a known release of trichloroethene in groundwater at levels exceeding the reportable quantity. No human exposure via drinking water is suspected from this release. The nearest drinking water well is between 0.5 and 1 miles from the area affected by the release.

**REGULATED SUBSTANCES:**

Substance Name	GW	Soil	Substance Name	GW	Soil
Cis-1,2-Dichloroethene	<input checked="" type="checkbox"/>	<input type="checkbox"/>	Tetrachloroethene	<input checked="" type="checkbox"/>	<input checked="" type="checkbox"/>
Trichloroethene	<input checked="" type="checkbox"/>	<input checked="" type="checkbox"/>			

GEORGIA ENVIRONMENTAL PROTECTION DIVISION  
HAZARDOUS SITE INVENTORY

Site Number 10956

**SITE NAME:** Ace Pole Company  
**LOCATION:** 6352 Timber Lane  
Blackshear, Pierce County, GA 31516

Latitude 31° 15' 24" N Longitude 82° 17' 35" W

**ACREAGE PARCEL NUMBER**

86.77 024 155  
101.75 024D 040

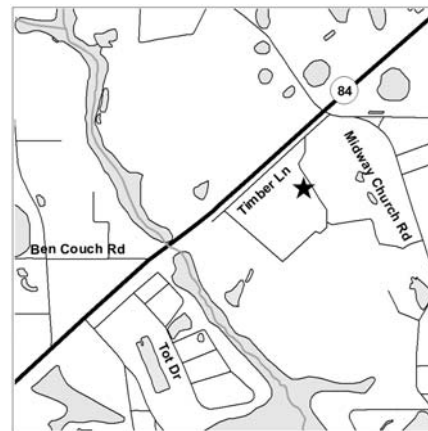
**DATE LISTED**

5/28/2020  
5/28/2020

**LAST KNOWN PROPERTY OWNER:**

Ace Pole Company, Inc.  
P.O. Box 1323  
Waycross, GA 31502

Eunice Family LLLP  
2679 Midway Church Road  
Blackshear, GA 31516



**STATUS OF CLEANUP ACTIVITIES:**

Cleanup activities are being conducted for source materials, soil, and groundwater.

**CLEANUP PRIORITY:** The Director has designated this site as a Class V

**GA EPD DIRECTOR'S DETERMINATION REGARDING CORRECTIVE ACTION:**

The Director has determined that this site requires corrective action.

**REGULATED SUBSTANCES RELEASED, AND THREATS TO HUMAN HEALTH AND ENVIRONMENT POSED BY THE RELEASE:**

This site has a known release of Chromium (VI) in groundwater at levels exceeding the reportable quantity. No human exposure via drinking water is suspected from this release. The nearest drinking water well is less than 0.5 miles from the area affected by the release.

This site has a known release of Arsenic in soil at levels exceeding the reportable quantity. This site has unlimited access. The nearest resident individual is between 301 and 1000 feet from the area affected by the release.

**REGULATED SUBSTANCES:**

Substance Name	GW	Soil	Substance Name	GW	Soil
Arsenic	<input checked="" type="checkbox"/>	<input checked="" type="checkbox"/>	Chromium	<input checked="" type="checkbox"/>	<input checked="" type="checkbox"/>
Copper	<input checked="" type="checkbox"/>	<input checked="" type="checkbox"/>			

GEORGIA ENVIRONMENTAL PROTECTION DIVISION  
HAZARDOUS SITE INVENTORY

Site Number **10957**

**SITE NAME:** Sunny Cleaner  
**LOCATION:** 1920 Hudson Bridge Road  
Stockbridge, Henry County, GA 30281

Latitude 33° 29' 59" N Longitude 84° 14' 52" W

**ACREAGE** 1.1 **PARCEL NUMBER** 032C02002002

**DATE LISTED**

3/1/2021

**LAST KNOWN PROPERTY OWNER:**

J & HK Property  
3210 Sanford Road  
Nicholson, GA 30565



EPD received notification of a release to the following property(s), and determined on the indicated date that the property should be sublisted as part of this site.

PARCEL NAME	ACREAGE	PARCEL NUMBER	DATE LISTED
Kangaroo #41/Pantry 3326	0.87	032C0271000	3/1/2021

**STATUS OF CLEANUP ACTIVITIES:**

EPD has not yet directed the responsible parties to begin investigation or cleanup under the Hazardous Site Response Act for source materials, soil, and groundwater.

**CLEANUP PRIORITY:** The Director has designated this site as a Class II

**GA EPD DIRECTOR'S DETERMINATION REGARDING CORRECTIVE ACTION:**

Pending

**REGULATED SUBSTANCES RELEASED, AND THREATS TO HUMAN HEALTH AND ENVIRONMENT POSED BY THE RELEASE:**

This site has a known release of Trichloroethene in groundwater at levels exceeding the reportable quantity. No human exposure via drinking water is suspected from this release. The nearest drinking water well is between 0.5 and 1 miles from the area affected by the release.

This site has a known release of Tetrachloroethene in soil at levels exceeding the reportable quantity. This site has unlimited access. The nearest resident individual is less than 300 feet from the area affected by the release.

**REGULATED SUBSTANCES:**

Substance Name	GW	Soil	Substance Name	GW	Soil
Cis-1,2-Dichloroethene	<input checked="" type="checkbox"/>	<input checked="" type="checkbox"/>	Tetrachloroethene	<input checked="" type="checkbox"/>	<input checked="" type="checkbox"/>
Trichloroethene	<input checked="" type="checkbox"/>	<input type="checkbox"/>			