



Richard E. Dunn, Director

Air Protection Branch
4244 International Parkway
Suite 120
Atlanta, Georgia 30354
404-363-7000

September 7, 2022

**NOTICE OF THE OPPORTUNITY FOR PUBLIC COMMENT
GEORGIA DEPARTMENT OF NATURAL RESOURCES
ENVIRONMENTAL PROTECTION DIVISION
AIR PROTECTION BRANCH**

STATE OF GEORGIA

NOTICE OF DRAFT ADDENDUM TO 2022 AMBIENT AIR MONITORING PLAN –
September 2022

To All Interested Parties:

The Georgia Environmental Protection Division (GA EPD) announces its intent to issue the *Addendum to 2022 Ambient Air Monitoring Plan* to the U.S. Environmental Protection Agency in September 2022. The GA EPD is required to produce this annual plan as part of EPA's amended ambient air monitoring regulations established October 17, 2006.

Georgia EPD's *2022 Ambient Air Monitoring Plan* will show how the state agency plans to meet EPA regulations for monitoring air quality in the state by assessing monitoring objectives, site appropriateness for air quality characterization, spatial scale represented by each monitor and appropriate new technologies.

GA EPD's air monitoring network consists of a number of stations located throughout the state. GA EPD uses the air monitoring data to track if air quality standards are being met, to assist in enforcement actions, to determine the improvement or decline of air quality, to trace the extent of allowable industrial expansion and to provide air pollution information to the public.

The draft *Addendum to 2022 Ambient Air Monitoring Plan* will be available for review on the GA EPD Air Protection Branch internet site: <https://epd.georgia.gov/air-protection-branch-public-announcements> and the Ambient Air Monitoring Program website: <https://airgeorgia.org/>.

Persons wishing to comment on the draft *Addendum to 2022 Ambient Air Monitoring Plan* are required to submit their comments, in writing, to GA EPD at the following address:

**Air Protection Branch
Attn: Annual Air Monitoring Plan Comments
4244 International Parkway, Suite 120
Atlanta, Georgia 30354**

In addition, public comments can be submitted in writing to DeAnna Oser, Program Manager of the Ambient Monitoring Program, at DeAnna.Oser@dnr.ga.gov or to EPD.comments@dnr.ga.gov.

Comments must be received by GA EPD no later than October 10, 2022. Should the comment period end on a weekend or holiday, comments will be accepted up until the next working day. GA EPD, in soliciting comments for the final draft before submittal to EPA as required by 40CFR58, will consider all comments received on or prior to that date.

After the comment period has expired, GA EPD will consider all comments received. GA EPD's responses to comments and any other relevant information will be included in the final document published on <https://airgeorgia.org/>.

For additional information, contact the manager of the Ambient Air Monitoring Program, DeAnna Oser at the Atlanta address, or by phone at 404-363-7000. Please refer to this notice when requesting information.



GEORGIA

DEPARTMENT OF NATURAL RESOURCES

ENVIRONMENTAL PROTECTION DIVISION

Air Protection Branch
Ambient Monitoring Program

Addendum to 2022 Ambient Air Monitoring Plan

Per the Environmental Protection Agency regulations, the Georgia Ambient Air Monitoring Program (GA AAMP) produces an annual network monitoring plan to show how the ambient air monitoring requirements are met (40 CFR 58.10). If that plan is modified during the year after it is published, it is the state's responsibility to let the public know of those modifications. Since the publication of the 2022 Ambient Air Monitoring Plan in June 2022, the GA AAMP is in the process of making the following changes to the ambient air monitoring network.

After preliminary analysis of PM_{2.5} data and discussions with the EPA Office of Air Quality Assurance Planning and Standards, GA AAMP has decided to designate select PM_{2.5} T640s and PM_{2.5} measurements of the T640x instruments as special purpose monitors (SPMs) at sites where these monitors are collocated with PM_{2.5} Federal Reference Methods (FRMs). This is in accordance with the provisions of 40 CFR 58.20. Each of the Federal Equivalence Method (FEMs) instruments will continue to meet the requirements of Appendix A of 40 CFR Part 58. The PM_{2.5} FRMs will continue to collect data and ensure that we are meeting the SLAMS requirement for each of the sites. GA AAMP plans to use the 2022 through 2023 timeframe to re-evaluate the comparability of the PM_{2.5} FEMs to the PM_{2.5} FRMs. Based on the network comparisons, the comparability of these instruments may change over time. GA AAMP is working on correction factors to allow the measurements made by the FEMs and the FRMs to align for the accurate representation of the PM_{2.5} measurements being made. As the National Ambient Air Quality Standard (NAAQS) for PM_{2.5} is reevaluated by EPA, GA AAMP wants to provide the most accurate data for regulatory determinations.

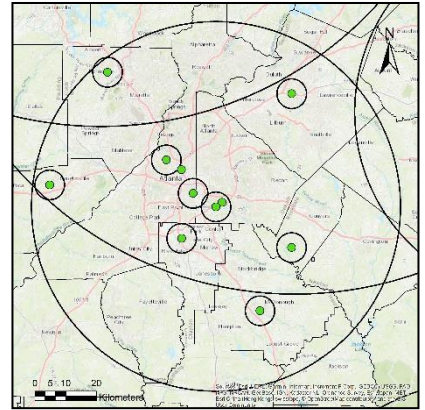
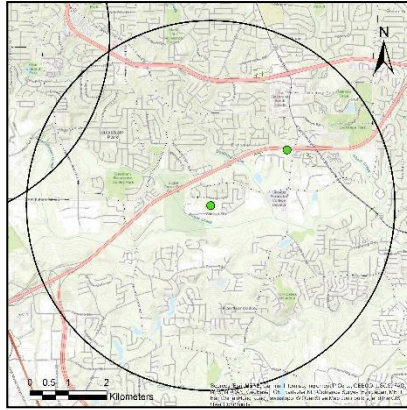
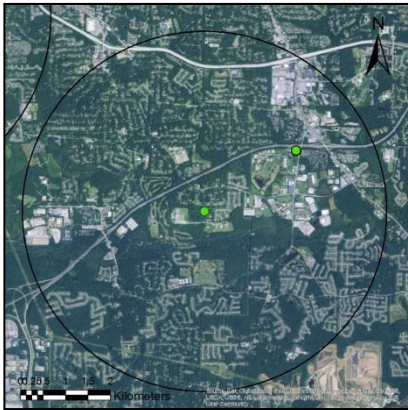
The following sites that have both PM_{2.5} T640 or the PM_{2.5} T640x and the PM_{2.5} FRM (with the FEM designated as the collocated sampler) will have the PM_{2.5} T640 designated as a Special Purpose Monitor. The PM_{2.5} FRMs will run on a daily sampling schedule beginning August 9, 2022 to ensure data coverage for each of the areas:

- South DeKalb (13-089-0002)
- Albany (13-095-0007)
- Columbus-Airport (13-215-0008)
- Augusta (13-245-0091)

Additionally, the Augusta site (13-245-0091) and Albany site (13-095-0007) will begin collecting collocated PM_{2.5} FRM data on a 1-in-3 day sampling schedule in September of 2022.

The following information includes site specific details for each of the four sites listed above, as well as comparisons of the FRM and FEM data found at each site. The comparison information was obtained from EPA's PM_{2.5} Continuous Monitor Comparability Assessments website (<https://www.epa.gov/outdoor-air-quality-data/pm25-continuous-monitor-comparability-assessments>). For an explanation of what is found in this assessment tool, see EPA's website, <https://www.epa.gov/sites/default/files/2016-09/documents/comparabilityassessmenttool.pdf>. As can be seen in each of the comparability assessments (Figure 1 through Figure 4), the FEM monitors are reading significantly higher PM_{2.5} data than the FRM monitors.

South DeKalb



AQS ID: 130890002

Address: 2300-C Wildcat Road, Decatur, DeKalb County, Georgia 30034

Site Established: 1/1/74

Latitude/Longitude: N33.6877/W-84.2905

Elevation: 308 meters

Area Represented: Atlanta-Sandy Springs-Marietta MSA

Site History: Established as O₃ site

North

South

East

West



Parameter	Monitoring Objective	Sampling Schedule	Probe Inlet Height	Spatial Scale	Begin Date
PM _{2.5}	Population Exposure	Daily	2.4 m	Neighborhood	1/22/99
PM _{2.5}	Quality Assurance	Every 3 days	2.4 m	Neighborhood	12/20/08
PM _{2.5}	Population Exposure	Continuous	4 m	Neighborhood	5/1/03
PM _{2.5} Speciation	Population Exposure	Every 3 days	2.2 m	Neighborhood	10/1/00
SO ₂	Population Exposure	Continuous	3.8 m	Neighborhood	10/1/10
SO ₂ 5-Minute Maximum	Population Exposure	Continuous	3.8 m	Neighborhood	10/1/10
O ₃	Population Exposure	Continuous	4 m	Neighborhood/ Urban	1/1/74
CO	Population Exposure	Continuous	4 m	Neighborhood	5/19/03

South DeKalb (continued)

Parameter	Monitoring Objective	Sampling Schedule	Probe Inlet Height	Spatial Scale	Begin Date
NO _y	Population Exposure	Continuous	10 m	Neighborhood/ Urban	1/1/98
NO	Population Exposure	Continuous	4 m	Neighborhood/ Urban	4/1/94
NO _x	Population Exposure	Continuous	4 m	Neighborhood/ Urban	4/1/94
NO ₂	Population Exposure	Continuous	4 m	Neighborhood/ Urban	7/21/78
Carbonyls (PAMS)	Max Precursor Emissions	Three 8-hour samples every third day in summer	3.8 m	Neighborhood	6/1/93
Carbonyls (NATTS)	Population Exposure	Every 6 days	3.8 m	Neighborhood	6/1/93
Carbonyls (NATTS)	Quality Assurance	1/month	3.8 m	Neighborhood	1/1/06
PM ₁₀ Select Metals (NATTS)	Population Exposure	Every 6 days	2 m	Neighborhood	1/1/00
PM ₁₀ Select Metals (NATTS)	Quality Assurance	1/month	2 m	Neighborhood	1/1/05
PM ₁₀ Continuous	Population Exposure	Continuous	4 m	Neighborhood	1/1/11
PM _{coarse} Continuous	Population Exposure	Continuous	4 m	Neighborhood	1/1/11
VOCs (PAMS)	Max Precursor Emissions	Continuous in Summer (June-August)	3.8 m	Neighborhood	6/1/93
VOCs (NATTS)	Population Exposure	Every 6 days	3.8 m	Neighborhood	6/1/93
VOCs (NATTS)	Quality Assurance	1/month	3.8 m	Neighborhood	1/1/05
Semi-VOCs (NATTS)	Population Exposure	Every 6 days	2.5 m	Neighborhood	4/30/07
Semi-VOCs (NATTS)	Quality Assurance	1/month	2.5 m	Neighborhood	4/30/07
Outdoor Temperature	General/ Background	Continuous	2 m	Neighborhood	6/1/93
Rain/Melt Precipitation	General/ Background	Continuous	3.2 m	Neighborhood	1/1/97
Barometric Pressure	General/ Background	Continuous	2 m	Neighborhood	6/1/93

South DeKalb (continued)

Parameter	Monitoring Objective	Sampling Schedule	Probe Inlet Height	Spatial Scale	Begin Date
Wind Direction	General/ Background	Continuous	10 m	Neighborhood	6/1/93
Wind Speed	General/ Background	Continuous	10 m	Neighborhood	6/1/93
Sigma Theta	General/ Background	Continuous	10 m	Neighborhood	1/1/02
Relative Humidity	General/ Background	Continuous	2 m	Neighborhood	6/1/93

GA AAMP's plans for this site: Continue monitoring. NCore site (refer to GA AAMP's 2011 *Ambient Air Monitoring Plan, Appendix C, Ambient Air Monitoring Plan for National Core (NCore) Multipollutant Monitoring Station* for full description and approval). Solar radiation and ultraviolet radiation for South DeKalb PAMS are currently monitored at the Conyers site due to equipment specifications (see Section 1.4 for waiver request). GA AAMP replaced both the primary and collocated NATTS high-volume PM₁₀ metals samplers with low-volume PM₁₀ metals samplers as of April 1, 2022. GA AAMP installed a Markes-Agilent 7890B Gas Chromatograph to fulfill the PAMS requirement for measuring hourly VOCs by June 1, 2021. GA AAMP also installed a direct NO₂ monitor in June 2021 to fulfill PAMS requirements. This site is also being used as part of GA AAMP's ethylene oxide monitoring study.

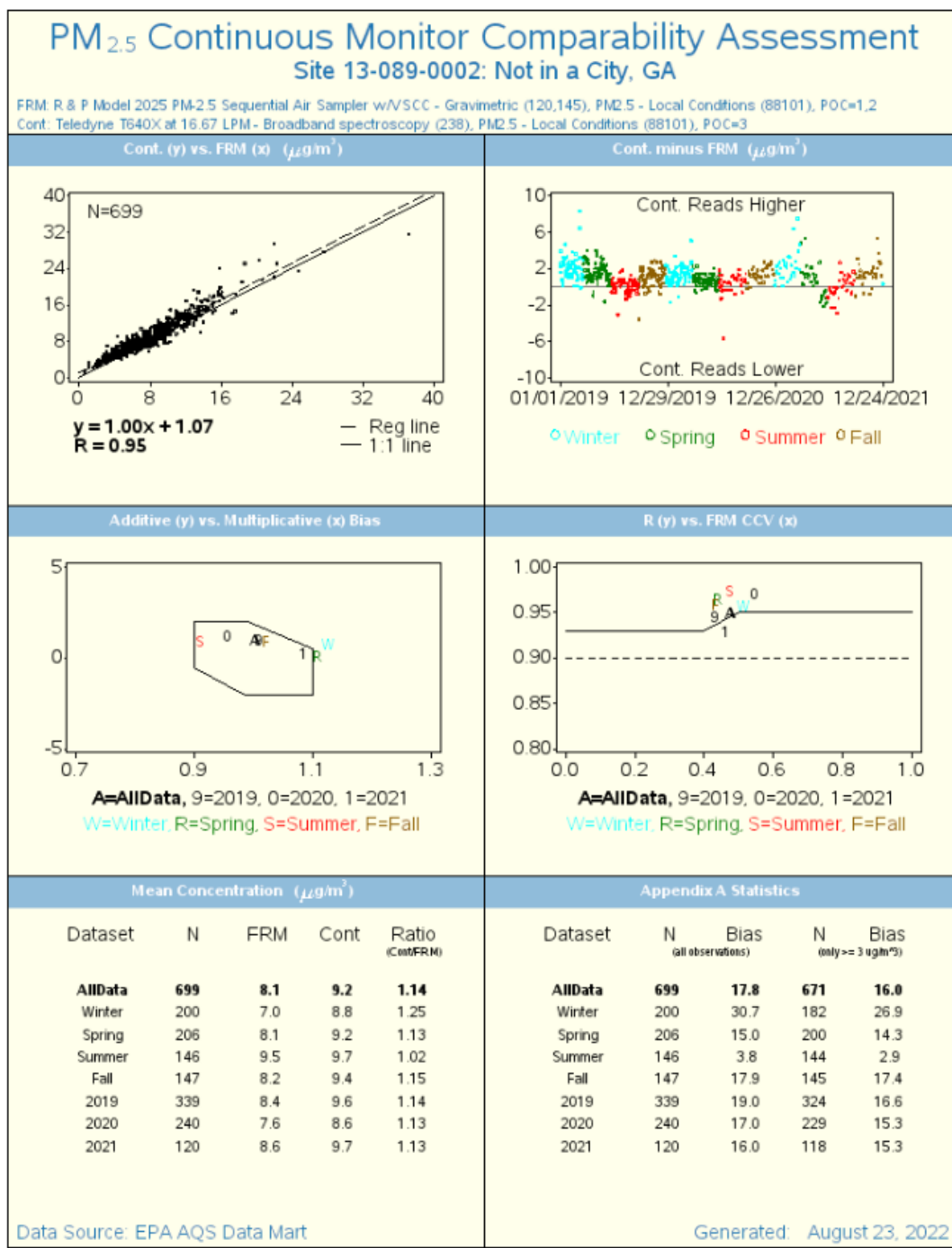
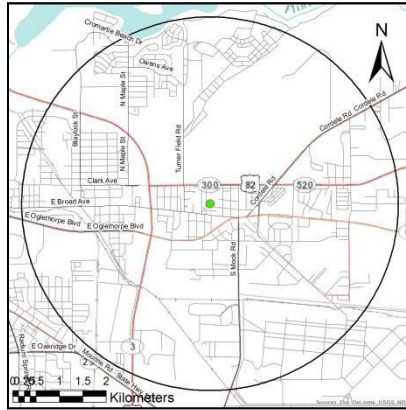
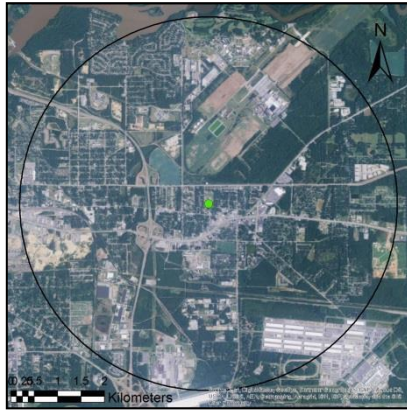


Figure 1. FEM/FRM Comparability Assessment for the South DeKalb Site

Albany



AQS ID: 130950007

Address: Turner Elementary School, 2001 Leonard Avenue, Albany, Dougherty County, Georgia 31705

Site Established: 7/31/91

Latitude/Longitude: N31.5776/W-84.0998

Elevation: 67 meters

Area Represented: Albany MSA Site

History: Established as TSP site

North

South

East

West



Parameter	Monitoring Objective	Sampling Schedule	Probe Inlet Height	Spatial Scale	Begin Date
PM _{2.5}	Population Exposure	Daily	2.1 m	Neighborhood	2/2/99
PM _{2.5}	Quality Assurance	Every 3 days	2.1 m	Neighborhood	1/10/13
PM _{2.5}	Population Exposure	Continuous	2.1 m	Neighborhood	5/11/08

GA AAMP's plans for this site: Continue monitoring; running continuous monitor as FEM as of 1/10/13; GA AAMP is planning to relocate this sampling station to ground level once the appropriate infrastructure is in place.

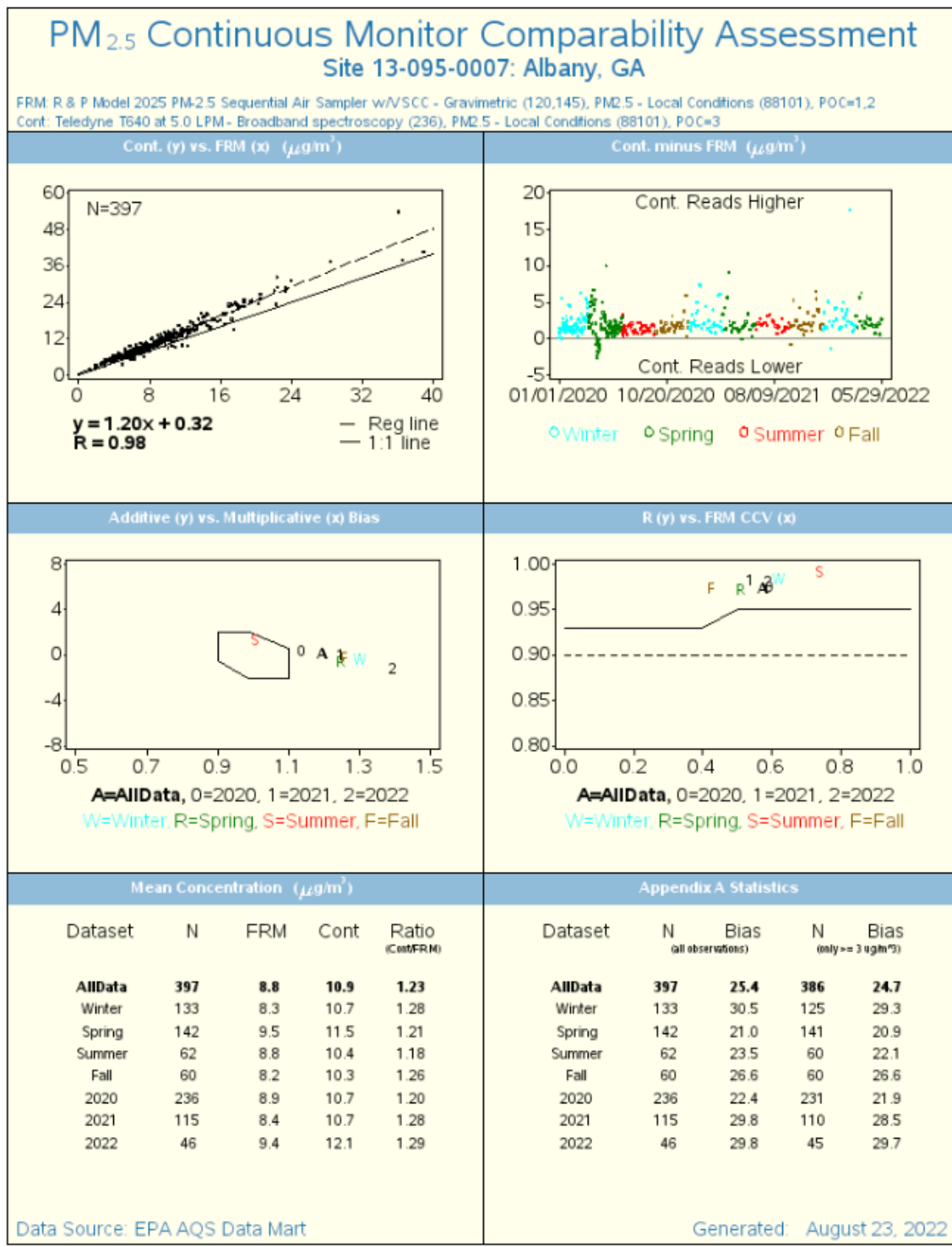
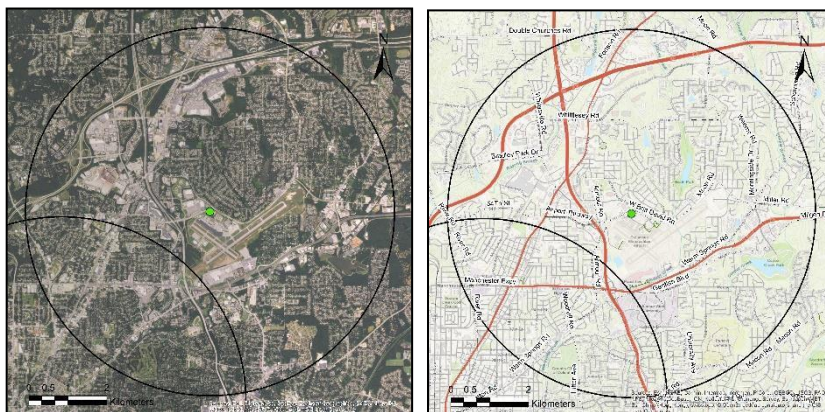


Figure 2. FEM/FRM Comparability Assessment for the Albany Site

Columbus-Airport



AQS ID: 132150008

Address: Columbus Airport, 3100 Airport Thruway Drive, Columbus, Muscogee County, Georgia 31909

Site Established: 7/1/82

Latitude/Longitude: N32.5211/W-84.9447

Elevation: 445 meters

Area Represented: Columbus Georgia-Alabama

MSA Site History: Established as O₃ site

North

South

East

West



Parameter	Monitoring Objective	Sampling Schedule	Probe Inlet Height	Spatial Scale	Begin Date
O ₃	Population Exposure	Continuous (Mar-Oct)	3 m	Neighborhood	7/1/82
PM _{2.5}	Population Exposure	Daily	4.8 m	Neighborhood	6/2/03
PM _{2.5}	Population Exposure	Continuous	3 m	Neighborhood	6/1/03

GA AAMP's plans for this site: Continue monitoring; GA AAMP installed a continuous FEM PM_{2.5} T640 sampler to replace the continuous non-FEM PM_{2.5} TEOM on November 23, 2021.

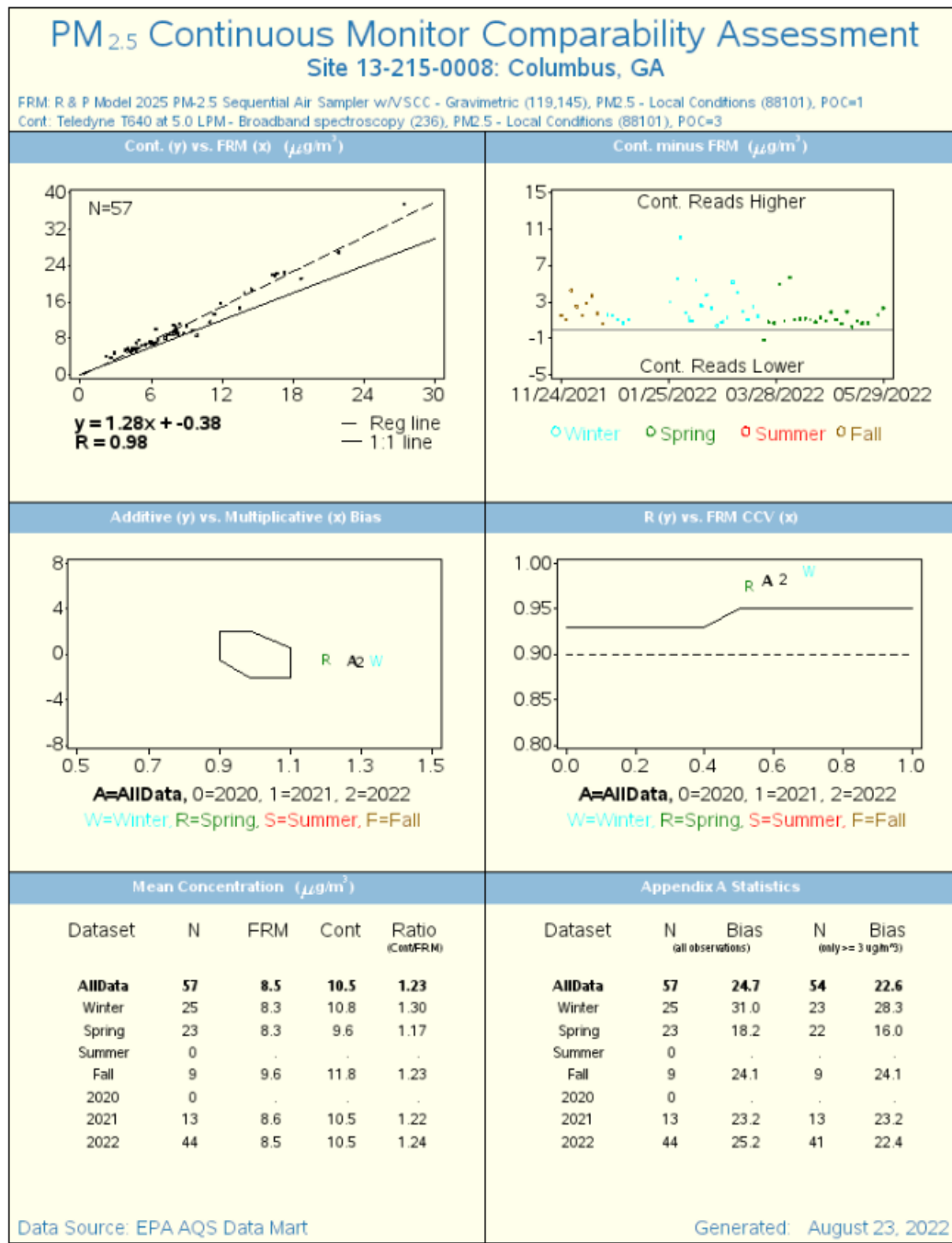
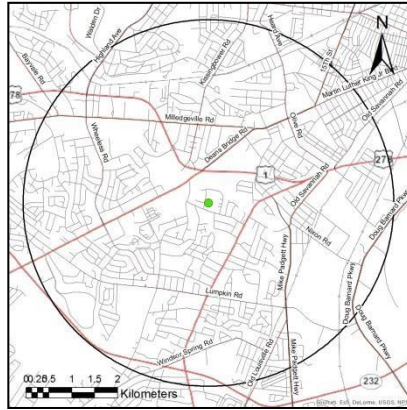


Figure 3. FEM/FRM Comparability Assessment for the Columbus Site

Augusta



AQS ID: 132450091

Address: Bungalow Road Elementary School, 2216 Bungalow Rd, Augusta, Richmond County, Georgia 30906

Site Established: 1/1/76

Latitude/Longitude: N33.4339/W-82.0224

Elevation: 48.77 meters

Area Represented: Augusta-Richmond County, Georgia-South Carolina MSA

Site History: Established as TSP site

North

South

East

West



Parameter	Monitoring Objective	Sampling Schedule	Probe Inlet Height	Spatial Scale	Begin Date
O ₃	Population Exposure	Continuous (Mar-Oct)	4.5 m	Neighborhood	4/27/89
PM ₁₀	Population Exposure	Continuous	3.5 m	Neighborhood	4/9/96
PM _{2.5} Speciation	Population Exposure	Every 6 days	2.5 m	Neighborhood	3/2/02
PM _{2.5}	Population Exposure	Continuous	4.5 m	Neighborhood	10/1/03
PM _{2.5}	Population Exposure	Daily	2.5 m	Neighborhood	1/1/22
PM _{2.5}	Quality Assurance	Every 3 days	2.5 m	Neighborhood	September 2022

Augusta (continued)

Parameter	Monitoring Objective	Sampling Schedule	Probe Inlet Height	Spatial Scale	Begin Date
SO ₂	Population Exposure	Continuous	4.5 m	Neighborhood	1/14/13
SO ₂ 5-Minute Maximum	Population Exposure	Continuous	4.5 m	Neighborhood	1/14/13
Wind Speed	General/ Background	Continuous	10 m	Neighborhood	10/2/03
Wind Direction	General/ Background	Continuous	10 m	Neighborhood	10/2/03
Outside Temperature	General/ Background	Continuous	2 m	Neighborhood	10/2/03
Relative Humidity	General/ Background	Continuous	2 m	Neighborhood	10/2/03
Rain/Melt Precipitation	General/ Background	Continuous	4 m	Neighborhood	10/2/03
Barometric Pressure	General/ Background	Continuous	2 m	Neighborhood	10/2/03

GA AAMP's plans for this site: Continue monitoring; running continuous PM_{2.5} monitor as FEM as of 10/1/2017; GA AAMP replaced the continuous PM₁₀ TEOM and continuous PM_{2.5} T640 with continuous T640X, which reads PM_{2.5}, PM₁₀, and PM_{coarse} on July 13, 2021. The PM_{2.5} speciation sampling was temporarily suspended from March 23, 2021 until June 9, 2021; the integrated PM_{2.5} FRM monitor was shut down from 2018-2021, and reopened January 1, 2022 to meet collocation requirements.

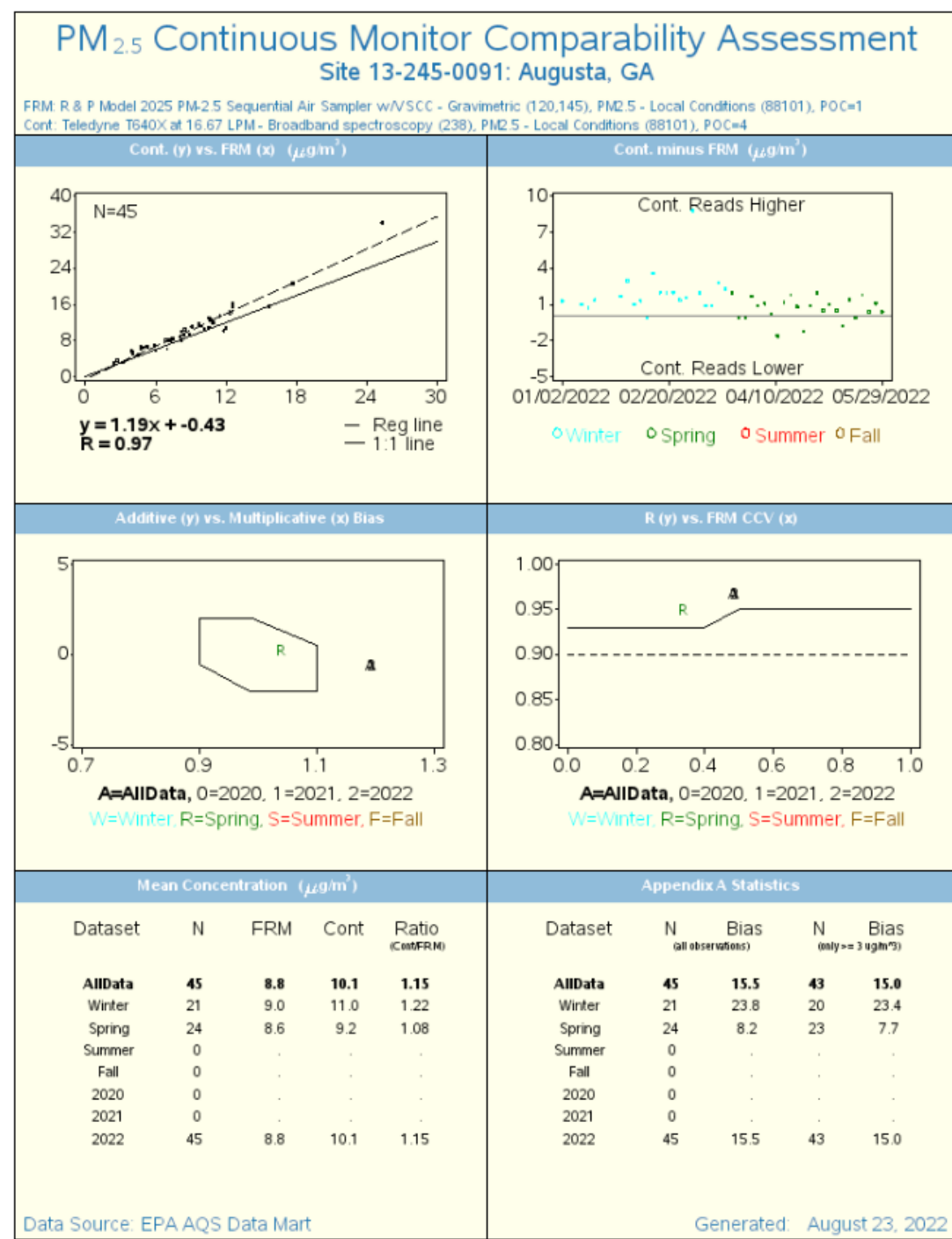


Figure 4. FEM/FRM Comparability Assessment for the Augusta Site

The following information was obtained on EPA’s PM_{2.5} Data Quality Dashboard website (https://sti-r-shiny.shinyapps.io/QVA_Dashboard/). This assessment reviews the 2019 through 2021 data for all of Georgia AAMP’s PM_{2.5} FRMs. The following graphs (Figure 5 and Figure 6) examine: precision, bias, flow rate audits/verifications and field blanks. For more information about the following assessment, please see EPA’s website with explanation at https://sti-r-shiny.shinyapps.io/QVA_Dashboard/_w_e8717ddb/QA_Assessment_ReadMe.pdf.

PM_{2.5} Data Quality Assessment Report: Monday, Aug 22 2022, 19:51:33

PM_{2.5} Data Quality Assessment Report: Monday, Aug 22 2022, 19:51:33

PQAO: Georgia Air Protection Branch Ambient Monitoring Program, Monitor Agency: Georgia Air Protection Branch Ambient Monitoring Program, Method: R & P Model 2025 PM-2.5 Sequential Air Sampler w/VSCC, Year Range: 2019-2021

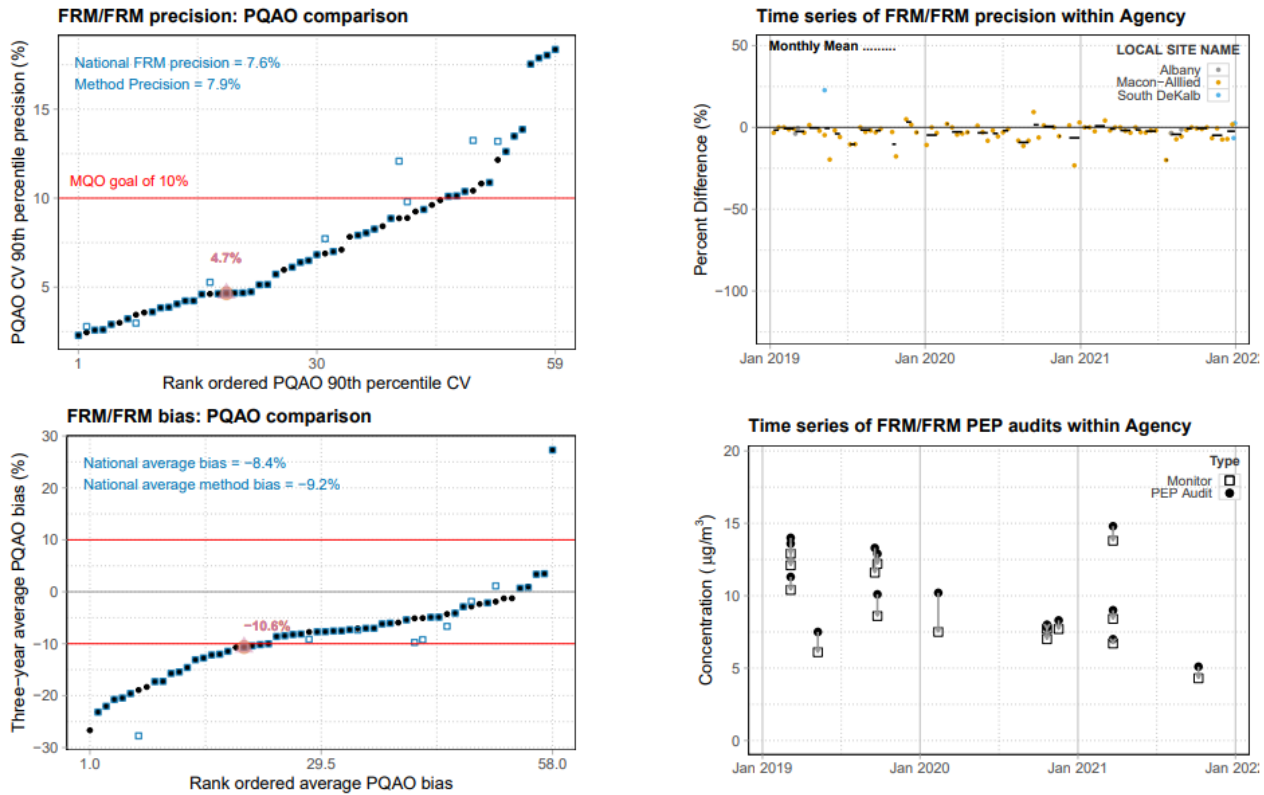
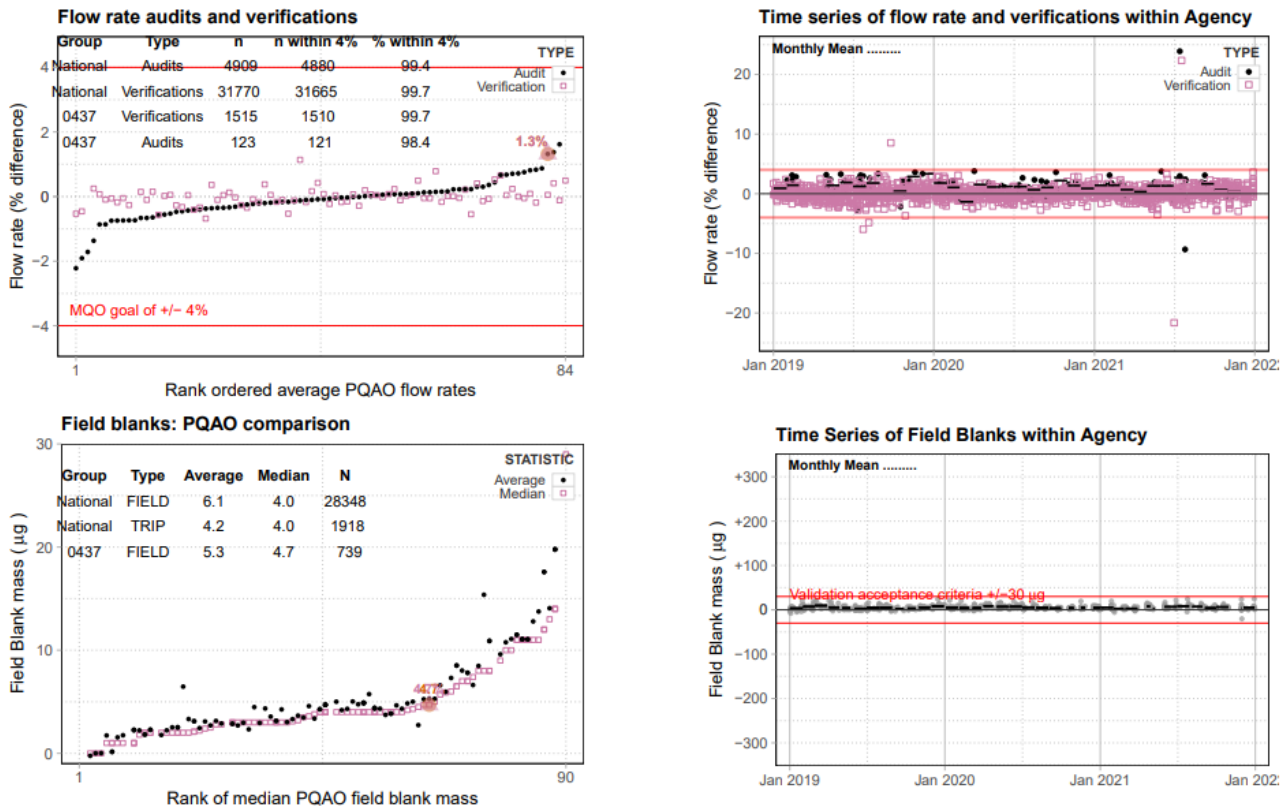


Figure 5. GA AAMP’s FRM/FRM Precision and Bias

PM2.5 Data Quality Assessment Report: Monday, Aug 22 2022, 19:51:36

PQAO: Georgia Air Protection Branch Ambient Monitoring Program, Monitor Agency: Georgia Air Protection Branch Ambient Monitoring Program, Method: R & P Model 2025 PM-2.5 Sequential Air Sampler w/VSCC, Year Range: 2019-2021



Data Downloads: Newer than two years - 2022-08-21 21:02:20Z; Older than two years - 2022-07-02 07:03:02Z

Figure 6. GA AAMP’s Flow Rate Audits/Verifications and Field Blanks