





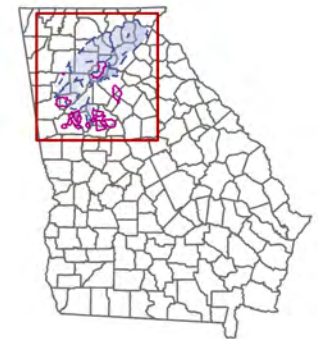

# Metropolitan North Georgia Water Planning District

## Water Supply Watersheds



### Legend

-  Small Water Supply Watersheds
-  Large Water Supply Watersheds
-  District Counties
-  County Boundaries
-  Rivers and Streams



Map compiled by the Metropolitan North Georgia Water Planning District (MNGWPD) in April 2022. The intended use of this map is for general planning and reference purposes only. MNGWPD makes no warranty, representation, or guarantee as to the content, accuracy, timeliness, or completeness of the information provided herein and shall assume no liability for errors, omissions, or inaccuracies on the map. Service Layer Credits: City of Johns Creek, GA, Esri, HERE, Garmin, SafeGraph, FAO, METI/NASA, USGS, EPA, NPS, Esri, CGIAR, USGS

