

GEORGIA ENVIRONMENTAL PROTECTION DIVISION
HAZARDOUS SITE INVENTORY

Site Number: 10001

SITE NAME: Dow Chemical - Dalton Site
LOCATION: 1467 Prosser Dr., SE
Dalton, Whitfield County, GA 30721

Latitude 34° 37' 58" N

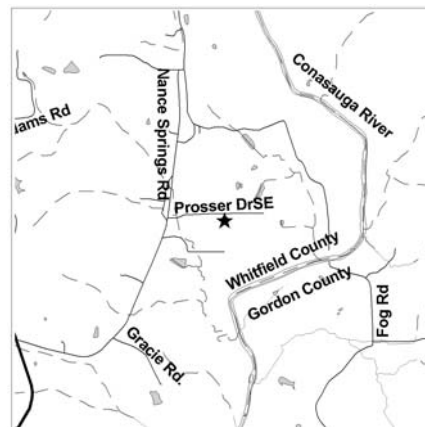
Longitude 84° 55' 41" W

ACREAGE 380.2 **PARCEL NUMBER** 13-202-01-000

DATE LISTED 6/29/1994

LAST KNOWN PROPERTY OWNER:

Styron LLC
1000 Chesterbrook Blvd, Suite 300
Berwyn, PA 19312-1084



STATUS OF CLEANUP ACTIVITIES:

Cleanup activities are being conducted for source materials, soil, and groundwater.

CLEANUP PRIORITY: The Director has designated this site as a Class IV

GA EPD DIRECTOR'S DETERMINATION REGARDING CORRECTIVE ACTION:

The Director has determined that this site requires corrective action.

REGULATED SUBSTANCES RELEASED, AND THREATS TO HUMAN HEALTH AND ENVIRONMENT POSED BY THE RELEASE:

This site has a known release of Carbon tetrachloride in groundwater at levels exceeding the reportable quantity. No human exposure via drinking water is suspected from this release. The nearest drinking water well is between 0.5 and 1 miles from the area affected by the release.

REGULATED SUBSTANCES:

Substance Name	GW	Soil	Substance Name	GW	Soil
1,1,1,2-Tetrachloroethane	<input checked="" type="checkbox"/>	<input type="checkbox"/>	1,1,2-Trichloroethane	<input checked="" type="checkbox"/>	<input type="checkbox"/>
1,1-Dichloroethene	<input checked="" type="checkbox"/>	<input checked="" type="checkbox"/>	1,1-Dichloroethene	<input checked="" type="checkbox"/>	<input checked="" type="checkbox"/>
Bromoform	<input checked="" type="checkbox"/>	<input type="checkbox"/>	Bromoform	<input checked="" type="checkbox"/>	<input type="checkbox"/>
Carbon tetrachloride	<input checked="" type="checkbox"/>	<input checked="" type="checkbox"/>	Carbon tetrachloride	<input checked="" type="checkbox"/>	<input checked="" type="checkbox"/>
Chloroform	<input checked="" type="checkbox"/>	<input checked="" type="checkbox"/>	Chloroform	<input checked="" type="checkbox"/>	<input checked="" type="checkbox"/>
Chromium	<input type="checkbox"/>	<input checked="" type="checkbox"/>	Chromium	<input type="checkbox"/>	<input checked="" type="checkbox"/>
Dichloromethane	<input checked="" type="checkbox"/>	<input type="checkbox"/>	Dichloromethane	<input checked="" type="checkbox"/>	<input type="checkbox"/>
Ethylbenzene	<input checked="" type="checkbox"/>	<input checked="" type="checkbox"/>	Ethylbenzene	<input checked="" type="checkbox"/>	<input checked="" type="checkbox"/>
Pyrene	<input checked="" type="checkbox"/>	<input checked="" type="checkbox"/>	Pyrene	<input checked="" type="checkbox"/>	<input checked="" type="checkbox"/>
Styrene	<input checked="" type="checkbox"/>	<input type="checkbox"/>	Styrene	<input checked="" type="checkbox"/>	<input type="checkbox"/>
Tetrachloroethene	<input checked="" type="checkbox"/>	<input type="checkbox"/>	Tetrachloroethene	<input checked="" type="checkbox"/>	<input type="checkbox"/>
Toluene	<input checked="" type="checkbox"/>	<input checked="" type="checkbox"/>	Toluene	<input checked="" type="checkbox"/>	<input checked="" type="checkbox"/>
trans-1,2-Dichloroethene	<input checked="" type="checkbox"/>	<input type="checkbox"/>	trans-1,2-Dichloroethene	<input checked="" type="checkbox"/>	<input type="checkbox"/>
Trichloroethene	<input checked="" type="checkbox"/>	<input checked="" type="checkbox"/>	Trichloroethene	<input checked="" type="checkbox"/>	<input checked="" type="checkbox"/>
Vinyl chloride	<input checked="" type="checkbox"/>	<input type="checkbox"/>	Vinyl chloride	<input checked="" type="checkbox"/>	<input type="checkbox"/>

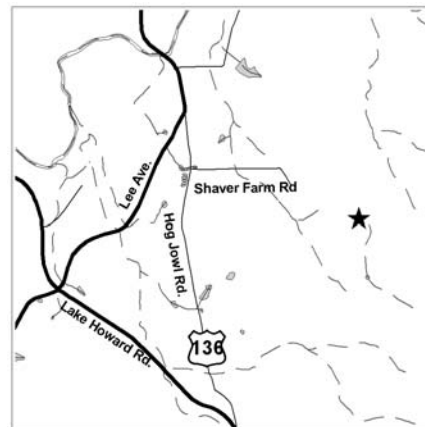
GEORGIA ENVIRONMENTAL PROTECTION DIVISION
HAZARDOUS SITE INVENTORY

Site Number: 10002

SITE NAME: Shaver's Farm
LOCATION: 651 Shaver Farm Road
Chickamauga, Walker County, GA 30707

Latitude 34° 47' 56" N Longitude 85° 18' 27" W

ACREAGE	PARCEL NUMBER	DATE LISTED
22.7	0292 012C	6/29/1994
11.06	0292 012B	6/29/1994
4.59	0292 012A	6/29/1994
10	0292 028	6/29/1994
119.44	0292 012	6/29/1994
113	0292 015	6/29/1994



LAST KNOWN PROPERTY OWNER:

Vivian Compton as Trustee
503 Shaver Road
Chickamauga, GA 30707

Luther Hegwood
4803 Hooker Road
Chattanooga, TN 37407

STATUS OF CLEANUP ACTIVITIES:

Although directed to by EPD, identified responsible parties are not currently performing the required investigation and/or cleanup under the Hazardous Site Response Act for source materials, soil, and groundwater. Enforcement is pending.

CLEANUP PRIORITY: The Director has designated this site as a Class II

GA EPD DIRECTOR'S DETERMINATION REGARDING CORRECTIVE ACTION:

Pending

REGULATED SUBSTANCES RELEASED, AND THREATS TO HUMAN HEALTH AND ENVIRONMENT POSED BY THE RELEASE:

This site has a suspected release of Dicamba in groundwater at levels exceeding the reportable quantity. No human exposure via drinking water is suspected from this release. The nearest drinking water well is less than 0.5 miles from the area affected by the release.

REGULATED SUBSTANCES:

Substance Name	GW	Soil	Substance Name	GW	Soil
Antimony	<input type="checkbox"/>	<input checked="" type="checkbox"/>	Arsenic	<input type="checkbox"/>	<input checked="" type="checkbox"/>
Barium	<input type="checkbox"/>	<input checked="" type="checkbox"/>	Benzonitrile	<input type="checkbox"/>	<input checked="" type="checkbox"/>
bis(2-Ethylhexyl) phthalate	<input type="checkbox"/>	<input checked="" type="checkbox"/>	Chromium	<input type="checkbox"/>	<input checked="" type="checkbox"/>
Dibutyl phthalate	<input type="checkbox"/>	<input checked="" type="checkbox"/>	Dicamba	<input checked="" type="checkbox"/>	<input checked="" type="checkbox"/>
Lead	<input type="checkbox"/>	<input checked="" type="checkbox"/>	Toluene	<input type="checkbox"/>	<input checked="" type="checkbox"/>
Vinyl chloride	<input type="checkbox"/>	<input checked="" type="checkbox"/>			

GEORGIA ENVIRONMENTAL PROTECTION DIVISION
HAZARDOUS SITE INVENTORY

Site Number: 10003

SITE NAME: CSX Transportation - Savannah (Tremont Road)
LOCATION: 3000 Tremont Rd.
Savannah, Chatham County, GA 31405

Latitude 32° 03' 44" N

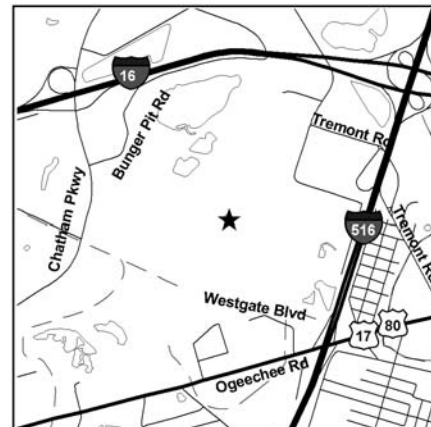
Longitude 81° 08' 57" W

ACREAGE 26.04 **PARCEL NUMBER** 2-0711-01-001L

DATE LISTED 6/29/1994

LAST KNOWN PROPERTY OWNER:

CSX Transportation, Inc.
500 Water Street
Jacksonville, FL 32202



STATUS OF CLEANUP ACTIVITIES:

Hazardous Site Response Act cleanup levels have been met for source materials and soil. Cleanup activities are being conducted for groundwater.

CLEANUP PRIORITY: The Director has designated this site as a Class V

GA EPD DIRECTOR'S DETERMINATION REGARDING CORRECTIVE ACTION:

The Director has determined that this site requires corrective action.

REGULATED SUBSTANCES RELEASED, AND THREATS TO HUMAN HEALTH AND ENVIRONMENT POSED BY THE RELEASE:

This site has a suspected release of Lead in groundwater at levels exceeding the reportable quantity. No human exposure via drinking water is suspected from this release. The nearest drinking water well is between 0.5 and 1 miles from the area affected by the release.

This site has a known release of Lead in soil at levels exceeding the reportable quantity. This site has unlimited access. The nearest resident individual is between 301 and 1000 feet from the area affected by the release.

REGULATED SUBSTANCES:

Substance Name	GW	Soil	Substance Name	GW	Soil
1,2-Dichlorobenzene	<input checked="" type="checkbox"/>	<input type="checkbox"/>	2,3,4,6-Tetrachlorophenol	<input checked="" type="checkbox"/>	<input type="checkbox"/>
2,4,6-Trichlorophenol	<input checked="" type="checkbox"/>	<input type="checkbox"/>	2,4-Dichlorophenol	<input checked="" type="checkbox"/>	<input type="checkbox"/>
Acenaphthene	<input type="checkbox"/>	<input checked="" type="checkbox"/>	Acenaphthylene	<input checked="" type="checkbox"/>	<input type="checkbox"/>
Anthracene	<input checked="" type="checkbox"/>	<input checked="" type="checkbox"/>	Aroclor 1260	<input type="checkbox"/>	<input checked="" type="checkbox"/>
Arsenic	<input checked="" type="checkbox"/>	<input checked="" type="checkbox"/>	Barium	<input checked="" type="checkbox"/>	<input checked="" type="checkbox"/>
Benzene	<input type="checkbox"/>	<input checked="" type="checkbox"/>	Benzo(a)anthracene	<input checked="" type="checkbox"/>	<input checked="" type="checkbox"/>
Benzo(k)fluoranthene	<input type="checkbox"/>	<input checked="" type="checkbox"/>	bis(2-Ethylhexyl) phthalate	<input checked="" type="checkbox"/>	<input type="checkbox"/>
Butyl benzyl phthalate	<input checked="" type="checkbox"/>	<input checked="" type="checkbox"/>	Chromium	<input checked="" type="checkbox"/>	<input checked="" type="checkbox"/>
Chrysene	<input checked="" type="checkbox"/>	<input checked="" type="checkbox"/>	Dibutyl phthalate	<input type="checkbox"/>	<input checked="" type="checkbox"/>
Dichloromethane	<input type="checkbox"/>	<input checked="" type="checkbox"/>	Ethylbenzene	<input type="checkbox"/>	<input checked="" type="checkbox"/>
Fluoranthene	<input checked="" type="checkbox"/>	<input checked="" type="checkbox"/>	Fluorene	<input checked="" type="checkbox"/>	<input checked="" type="checkbox"/>
Heptachlor	<input checked="" type="checkbox"/>	<input type="checkbox"/>	Lead	<input checked="" type="checkbox"/>	<input checked="" type="checkbox"/>
Naphthalene	<input checked="" type="checkbox"/>	<input checked="" type="checkbox"/>	Pentachlorophenol	<input checked="" type="checkbox"/>	<input checked="" type="checkbox"/>
Phenanthrene	<input checked="" type="checkbox"/>	<input checked="" type="checkbox"/>	Phenol	<input checked="" type="checkbox"/>	<input type="checkbox"/>
Pyrene	<input checked="" type="checkbox"/>	<input checked="" type="checkbox"/>	Silver	<input type="checkbox"/>	<input checked="" type="checkbox"/>
Toluene	<input checked="" type="checkbox"/>	<input checked="" type="checkbox"/>	Xylenes	<input checked="" type="checkbox"/>	<input checked="" type="checkbox"/>

GEORGIA ENVIRONMENTAL PROTECTION DIVISION
HAZARDOUS SITE INVENTORY

Site Number: 10005

SITE NAME: G. C. Lee Site
LOCATION: Lutz Farm Road
Dupont, Clinch County, GA 31630

Latitude 30° 59' 18" N

Longitude 82° 53' 48" W

ACREAGE 272.7 **PARCEL NUMBER** 021 003

DATE LISTED

6/29/1994

LAST KNOWN PROPERTY OWNER:

Estate of Grover C. Lee
P.O. Box 72
Dupont, GA 31630



STATUS OF CLEANUP ACTIVITIES:

Cleanup activities are being conducted for source materials, soil, and groundwater.

CLEANUP PRIORITY: The Director has designated this site as a Class IV

GA EPD DIRECTOR'S DETERMINATION REGARDING CORRECTIVE ACTION:

The Director has determined that this site requires corrective action.

REGULATED SUBSTANCES RELEASED, AND THREATS TO HUMAN HEALTH AND ENVIRONMENT POSED BY THE RELEASE:

This site has a known release of Lead in groundwater at levels exceeding the reportable quantity. No human exposure via drinking water is suspected from this release. The nearest drinking water well is less than 0.5 miles from the area affected by the release.

REGULATED SUBSTANCES:

Substance Name	GW	Soil	Substance Name	GW	Soil
Barium	<input type="checkbox"/>	<input checked="" type="checkbox"/>	Benzo(a)anthracene	<input type="checkbox"/>	<input checked="" type="checkbox"/>
Benzo(a)pyrene	<input type="checkbox"/>	<input checked="" type="checkbox"/>	Benzo(b)fluoranthene	<input type="checkbox"/>	<input checked="" type="checkbox"/>
Benzo(ghi)perylene	<input type="checkbox"/>	<input checked="" type="checkbox"/>	Benzo(k)fluoranthene	<input type="checkbox"/>	<input checked="" type="checkbox"/>
bis(2-Ethylhexyl) phthalate	<input type="checkbox"/>	<input checked="" type="checkbox"/>	Cadmium	<input type="checkbox"/>	<input checked="" type="checkbox"/>
Carbon disulfide	<input checked="" type="checkbox"/>	<input type="checkbox"/>	Chromium	<input type="checkbox"/>	<input checked="" type="checkbox"/>
Chrysene	<input type="checkbox"/>	<input checked="" type="checkbox"/>	Dibenzo(a,h)anthracene	<input type="checkbox"/>	<input checked="" type="checkbox"/>
Fluoranthene	<input type="checkbox"/>	<input checked="" type="checkbox"/>	Indeno(1,2,3-cd)pyrene	<input type="checkbox"/>	<input checked="" type="checkbox"/>
Lead	<input checked="" type="checkbox"/>	<input checked="" type="checkbox"/>	Phenanthrene	<input type="checkbox"/>	<input checked="" type="checkbox"/>
Pyrene	<input type="checkbox"/>	<input checked="" type="checkbox"/>	Selenium	<input type="checkbox"/>	<input checked="" type="checkbox"/>
Silver	<input type="checkbox"/>	<input checked="" type="checkbox"/>			

GEORGIA ENVIRONMENTAL PROTECTION DIVISION
HAZARDOUS SITE INVENTORY

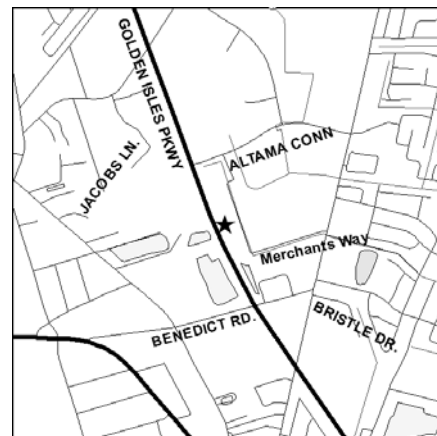
Site Number: 10006

SITE NAME: Hercules 009 Landfill - NPL Site
LOCATION: Granville Nix Rd and Ga Hwy 25 (Golden Isles Pkwy)
Brunswick, Glynn County, GA 31521

Latitude 31° 12' 34" N Longitude 81° 29' 17" W

ACREAGE	PARCEL NUMBER	DATE LISTED
8.2	03-04607	6/29/1994
8.3	03-04977	6/29/1994

LAST KNOWN PROPERTY OWNER:



Hercules, LLC
Hercules Plaza, 1313 North Market Street
Wilmington, DE 19894-0001

STATUS OF CLEANUP ACTIVITIES:

Cleanup activities are being conducted for source materials and groundwater.

CLEANUP PRIORITY: The Director has designated this site as a Class IV

GA EPD DIRECTOR'S DETERMINATION REGARDING CORRECTIVE ACTION:

The Director has determined that this site requires corrective action.

REGULATED SUBSTANCES RELEASED, AND THREATS TO HUMAN HEALTH AND ENVIRONMENT POSED BY THE RELEASE:

This site has a known release of Toxaphene in groundwater at levels exceeding the reportable quantity. No human exposure via drinking water is suspected from this release. The nearest drinking water well is less than 0.5 miles from the area affected by the release.

REGULATED SUBSTANCES:

Substance Name	GW	Soil	Substance Name	GW	Soil
Benzene	<input checked="" type="checkbox"/>	<input type="checkbox"/>	Toxaphene	<input checked="" type="checkbox"/>	<input checked="" type="checkbox"/>

GEORGIA ENVIRONMENTAL PROTECTION DIVISION
HAZARDOUS SITE INVENTORY

Site Number: 10008

SITE NAME: CSX Transportation - Middleton Derailment
LOCATION: Intersection of County Roads 296 & 304
Middleton, Elbert County, GA 30635

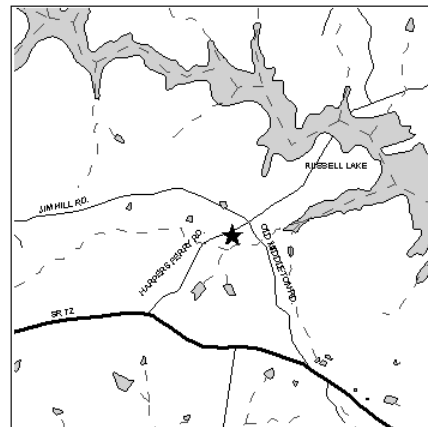
Latitude 34° 05' 52" N Longitude 82° 46' 07" W

ACREAGE 5.2 **PARCEL NUMBER** 064 008 CSX Transportation ROW **DATE LISTED** 6/29/1994

LAST KNOWN PROPERTY OWNER:

CSX Transportation, Inc.
500 Water Street
Jacksonville, FL 32202

Long Meadow, LLC c/o James A. Cobb
420 Priestly Street
Charleston, SC 29412



EPD received notification of a release to the following property(s), and determined on the indicated date that the property should be sublisted as part of this site.

PARCEL NAME	ACREAGE	PARCEL NUMBER	DATE LISTED
Long Meadow LLC	381.8	064 008	6/29/1994

STATUS OF CLEANUP ACTIVITIES:

Cleanup activities are being conducted for source materials, soil, and groundwater.

CLEANUP PRIORITY: The Director has designated this site as a Class IV

GA EPD DIRECTOR'S DETERMINATION REGARDING CORRECTIVE ACTION:

The Director has determined that this site requires corrective action.

REGULATED SUBSTANCES RELEASED, AND THREATS TO HUMAN HEALTH AND ENVIRONMENT POSED BY THE RELEASE:

This site has a known release of p-Xylene in groundwater at levels exceeding the reportable quantity. This release has resulted in known human exposure, with no MCL having been established for p-Xylene.

REGULATED SUBSTANCES:

Substance Name	GW	Soil	Substance Name	GW	Soil
Benzene	<input checked="" type="checkbox"/>	<input type="checkbox"/>	Ethylbenzene	<input checked="" type="checkbox"/>	<input type="checkbox"/>
Nitrobenzene	<input checked="" type="checkbox"/>	<input type="checkbox"/>	p-Xylene	<input checked="" type="checkbox"/>	<input type="checkbox"/>
Toluene	<input checked="" type="checkbox"/>	<input type="checkbox"/>	Xylenes	<input type="checkbox"/>	<input checked="" type="checkbox"/>

**GEORGIA ENVIRONMENTAL PROTECTION DIVISION
HAZARDOUS SITE INVENTORY**

Site Number: **10009**

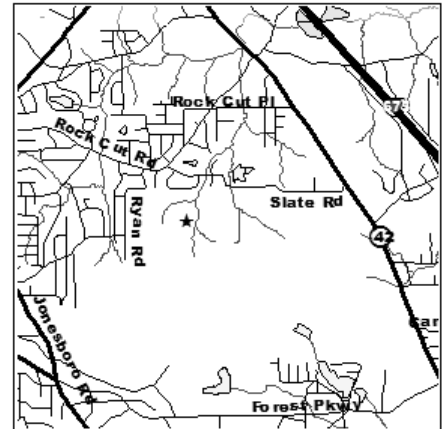
SITE NAME: U.S. Army - Fort Gillem - North Landfill Area
LOCATION: North Boundary Road & North A Avenue
Forest Park, Clayton County, GA 30297

Latitude 33° 37' 45" N Longitude 84° 20' 00" W

ACREAGE 195.46 **PARCEL NUMBER** 12210 210001 **DATE LISTED** 7/1/1994

LAST KNOWN PROPERTY OWNER:

United States Department of the Army, Base
Realignment and Closure (BRAC) Division
1508 Hood Ave., Room A-103
Forest Park, GA 30297



STATUS OF CLEANUP ACTIVITIES:

Cleanup activities are being conducted for source materials and groundwater.

CLEANUP PRIORITY: The Director has designated this site as a Class IV

GA EPD DIRECTOR'S DETERMINATION REGARDING CORRECTIVE ACTION:

The Director has determined that this site requires corrective action.

REGULATED SUBSTANCES RELEASED, AND THREATS TO HUMAN HEALTH AND ENVIRONMENT POSED BY THE RELEASE:

This site has a known release of Vinyl chloride in groundwater at levels exceeding the reportable quantity. This release has resulted in known human exposure greater than or equal to the MCL for Vinyl chloride.

REGULATED SUBSTANCES:

Substance Name	GW	Soil	Substance Name	GW	Soil
1,1,1-Trichloroethane	<input checked="" type="checkbox"/>	<input type="checkbox"/>	1,1,2,2-Tetrachloroethane	<input checked="" type="checkbox"/>	<input type="checkbox"/>
1,1-Dichloroethane	<input checked="" type="checkbox"/>	<input type="checkbox"/>	1,1-Dichloroethene	<input checked="" type="checkbox"/>	<input type="checkbox"/>
1,2-Dichloroethane	<input checked="" type="checkbox"/>	<input type="checkbox"/>	1,2-Dichloropropane	<input checked="" type="checkbox"/>	<input type="checkbox"/>
Aldrin	<input checked="" type="checkbox"/>	<input type="checkbox"/>	alpha-Benzenhexachloride	<input checked="" type="checkbox"/>	<input type="checkbox"/>
Antimony	<input checked="" type="checkbox"/>	<input type="checkbox"/>	Arsenic	<input checked="" type="checkbox"/>	<input checked="" type="checkbox"/>
Barium	<input checked="" type="checkbox"/>	<input type="checkbox"/>	Benzene	<input checked="" type="checkbox"/>	<input type="checkbox"/>
Beryllium	<input checked="" type="checkbox"/>	<input type="checkbox"/>	bis(2-Ethylhexyl) phthalate	<input checked="" type="checkbox"/>	<input type="checkbox"/>
Cadmium	<input checked="" type="checkbox"/>	<input type="checkbox"/>	Carbon tetrachloride	<input checked="" type="checkbox"/>	<input type="checkbox"/>
Chlorobenzene	<input checked="" type="checkbox"/>	<input type="checkbox"/>	Chloroform	<input checked="" type="checkbox"/>	<input checked="" type="checkbox"/>
Chromium	<input checked="" type="checkbox"/>	<input type="checkbox"/>	Chrysene	<input checked="" type="checkbox"/>	<input type="checkbox"/>
DDD	<input checked="" type="checkbox"/>	<input type="checkbox"/>	DDE	<input checked="" type="checkbox"/>	<input type="checkbox"/>
delta-Benzenhexachloride	<input checked="" type="checkbox"/>	<input type="checkbox"/>	Dibutyl phthalate	<input checked="" type="checkbox"/>	<input type="checkbox"/>
Dichlorobromomethane	<input checked="" type="checkbox"/>	<input type="checkbox"/>	Dichloromethane	<input checked="" type="checkbox"/>	<input type="checkbox"/>
Dieldrin	<input checked="" type="checkbox"/>	<input type="checkbox"/>	Endosulfan (alpha)	<input checked="" type="checkbox"/>	<input type="checkbox"/>
Endrin	<input checked="" type="checkbox"/>	<input type="checkbox"/>	Heptachlor	<input checked="" type="checkbox"/>	<input type="checkbox"/>
Heptachlor epoxide	<input checked="" type="checkbox"/>	<input type="checkbox"/>	Indeno(1,2,3-cd)pyrene	<input checked="" type="checkbox"/>	<input type="checkbox"/>
Lead	<input checked="" type="checkbox"/>	<input checked="" type="checkbox"/>	Lindane	<input checked="" type="checkbox"/>	<input type="checkbox"/>
Mercury	<input checked="" type="checkbox"/>	<input type="checkbox"/>	Methyl chloride	<input checked="" type="checkbox"/>	<input type="checkbox"/>
Naphthalene	<input checked="" type="checkbox"/>	<input type="checkbox"/>	Nickel	<input checked="" type="checkbox"/>	<input type="checkbox"/>
PCBs	<input checked="" type="checkbox"/>	<input type="checkbox"/>	p-Dichlorobenzene	<input checked="" type="checkbox"/>	<input type="checkbox"/>
Selenium	<input checked="" type="checkbox"/>	<input type="checkbox"/>	Tetrachloroethene	<input checked="" type="checkbox"/>	<input type="checkbox"/>
Thallium	<input checked="" type="checkbox"/>	<input type="checkbox"/>	Toluene	<input checked="" type="checkbox"/>	<input type="checkbox"/>
Toxaphene	<input checked="" type="checkbox"/>	<input type="checkbox"/>	trans-1,2-Dichloroethene	<input checked="" type="checkbox"/>	<input type="checkbox"/>

GEORGIA ENVIRONMENTAL PROTECTION DIVISION
HAZARDOUS SITE INVENTORY

Site Number: 10009

Trichloroethene	<input checked="" type="checkbox"/>	<input checked="" type="checkbox"/>	Trichlorofluoromethane	<input checked="" type="checkbox"/>	<input type="checkbox"/>
Vinyl chloride	<input checked="" type="checkbox"/>	<input type="checkbox"/>	Xylenes	<input checked="" type="checkbox"/>	<input type="checkbox"/>

GEORGIA ENVIRONMENTAL PROTECTION DIVISION
HAZARDOUS SITE INVENTORY

Site Number: 10012

SITE NAME: Fox Manufacturing Company
LOCATION: 100 East Callahan St.
Rome, Floyd County, GA 30161

Latitude 34° 15' 53" N

Longitude 85° 09' 18" W

ACREAGE **PARCEL NUMBER**

1.47 J13I 274

1.07 J13I 273

2.76 J13I 273A

DATE LISTED

6/29/1994

6/29/1994

6/29/1994

LAST KNOWN PROPERTY OWNER:

City of Rome
601 Broad St., P.O. Box 1433
Rome, GA 30162

Floyd County
12 East 4th Ave., Suite 210, P.O. Box 946
Rome, GA 30162

Steve Sheffield
P.O. Box 2075
Cartersville, GA 30120



STATUS OF CLEANUP ACTIVITIES:

Cleanup activities are being conducted for source materials, soil, and groundwater.

CLEANUP PRIORITY: The Director has designated this site as a Class II

GA EPD DIRECTOR'S DETERMINATION REGARDING CORRECTIVE ACTION:

Pending

REGULATED SUBSTANCES RELEASED, AND THREATS TO HUMAN HEALTH AND ENVIRONMENT POSED BY THE RELEASE:

This site has a known release of Lead in soil at levels exceeding the reportable quantity. This site has unlimited access. The nearest resident individual is less than 300 feet from the area affected by the release.

REGULATED SUBSTANCES:

Substance Name	GW	Soil	Substance Name	GW	Soil
Arsenic	<input checked="" type="checkbox"/>	<input checked="" type="checkbox"/>	Barium	<input checked="" type="checkbox"/>	<input checked="" type="checkbox"/>
Benzo(a)pyrene	<input type="checkbox"/>	<input checked="" type="checkbox"/>	Benzo(k)fluoranthene	<input type="checkbox"/>	<input checked="" type="checkbox"/>
bis(2-Ethylhexyl) phthalate	<input checked="" type="checkbox"/>	<input checked="" type="checkbox"/>	Lead	<input checked="" type="checkbox"/>	<input checked="" type="checkbox"/>
Nickel	<input checked="" type="checkbox"/>	<input checked="" type="checkbox"/>	Zinc	<input checked="" type="checkbox"/>	<input checked="" type="checkbox"/>

GEORGIA ENVIRONMENTAL PROTECTION DIVISION
HAZARDOUS SITE INVENTORY

Site Number: 10015

SITE NAME: Langdale Forest Products Corporation
LOCATION: 1202 Madison Highway
Valdosta, Lowndes County, GA 31601

Latitude 30° 49' 02" N

Longitude 83° 16' 36" W

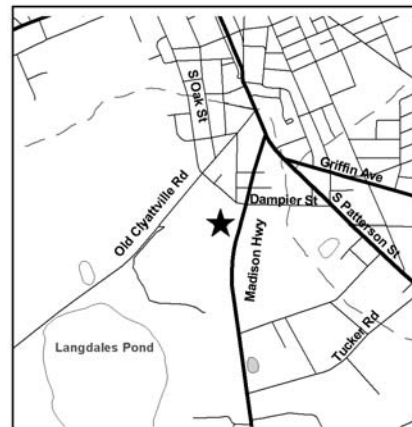
ACREAGE 94.14 **PARCEL NUMBER** 0122C 002

DATE LISTED

6/29/1994

LAST KNOWN PROPERTY OWNER:

Langdale Forest Products, Corp.
P.O. Box 1088
Valdosta, GA 31603



STATUS OF CLEANUP ACTIVITIES:

Cleanup activities are being conducted for source materials, soil, and groundwater.

CLEANUP PRIORITY: The Director has designated this site as a Class IV

GA EPD DIRECTOR'S DETERMINATION REGARDING CORRECTIVE ACTION:

The Director has determined that this site requires corrective action.

REGULATED SUBSTANCES RELEASED, AND THREATS TO HUMAN HEALTH AND ENVIRONMENT POSED BY THE RELEASE:

This site has a known release of Benzo(a)pyrene in groundwater at levels exceeding the reportable quantity. No human exposure via drinking water is suspected from this release. The nearest drinking water well is between 1 and 2 miles from the area affected by the release.

REGULATED SUBSTANCES:

Substance Name	GW	Soil	Substance Name	GW	Soil
2,3,4,6-Tetrachlorophenol	<input checked="" type="checkbox"/>	<input type="checkbox"/>	2,4,6-Trichlorophenol	<input checked="" type="checkbox"/>	<input type="checkbox"/>
2,4-Dimethylphenol	<input checked="" type="checkbox"/>	<input type="checkbox"/>	2,4-Dinitrophenol	<input checked="" type="checkbox"/>	<input type="checkbox"/>
2-Chlorophenol	<input checked="" type="checkbox"/>	<input type="checkbox"/>	Acenaphthene	<input checked="" type="checkbox"/>	<input type="checkbox"/>
Benzo(a)anthracene	<input checked="" type="checkbox"/>	<input type="checkbox"/>	Benzo(a)pyrene	<input checked="" type="checkbox"/>	<input checked="" type="checkbox"/>
Benzo(b)fluoranthene	<input checked="" type="checkbox"/>	<input type="checkbox"/>	Dibenzo(a,h)anthracene	<input checked="" type="checkbox"/>	<input type="checkbox"/>
Fluoranthene	<input checked="" type="checkbox"/>	<input type="checkbox"/>	Pentachlorophenol	<input checked="" type="checkbox"/>	<input type="checkbox"/>
Phenol	<input checked="" type="checkbox"/>	<input type="checkbox"/>			

GEORGIA ENVIRONMENTAL PROTECTION DIVISION
HAZARDOUS SITE INVENTORY

Site Number: 10016

SITE NAME: Ingersoll - Rand Sylvania Remediation (fka Torrington/Timken))
LOCATION: 400 Friendship Road
Sylvania, Screven County, GA 30467

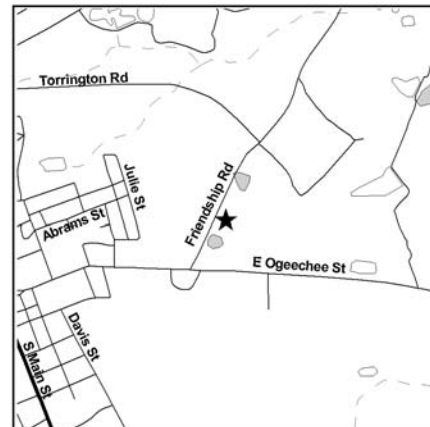
Latitude 32° 45' 29" N Longitude 81° 37' 09" W

ACREAGE 86.9 **PARCEL NUMBER** 081 024

DATE LISTED 6/29/1994

LAST KNOWN PROPERTY OWNER:

Koyo Bearings North America, LLC
1 Research Drive, Suite 350
Greenville, SC 29607



STATUS OF CLEANUP ACTIVITIES:

Cleanup activities are being conducted for source materials, soil, and groundwater.

CLEANUP PRIORITY: The Director has designated this site as a Class IV

GA EPD DIRECTOR'S DETERMINATION REGARDING CORRECTIVE ACTION:

The Director has determined that this site requires corrective action.

REGULATED SUBSTANCES RELEASED, AND THREATS TO HUMAN HEALTH AND ENVIRONMENT POSED BY THE RELEASE:

This site has a known release of Nickel in groundwater at levels exceeding the reportable quantity. No human exposure via drinking water is suspected from this release. The nearest drinking water well is less than 0.5 miles from the area affected by the release.

REGULATED SUBSTANCES:

Substance Name	GW	Soil	Substance Name	GW	Soil
1,1,1-Trichloroethane	<input checked="" type="checkbox"/>	<input type="checkbox"/>	1,1-Dichloroethane	<input checked="" type="checkbox"/>	<input type="checkbox"/>
1,1-Dichloroethene	<input checked="" type="checkbox"/>	<input type="checkbox"/>	2,4-dinitro - 6 - sec - butylphenol	<input checked="" type="checkbox"/>	<input type="checkbox"/>
Acetone	<input checked="" type="checkbox"/>	<input type="checkbox"/>	Arsenic	<input checked="" type="checkbox"/>	<input type="checkbox"/>
Barium	<input checked="" type="checkbox"/>	<input type="checkbox"/>	Carbon disulfide	<input checked="" type="checkbox"/>	<input type="checkbox"/>
Chloroform	<input checked="" type="checkbox"/>	<input type="checkbox"/>	Chromium	<input checked="" type="checkbox"/>	<input type="checkbox"/>
Cyanides (soluble salts and complexes) n.o.s.	<input checked="" type="checkbox"/>	<input type="checkbox"/>	Dichloromethane	<input checked="" type="checkbox"/>	<input type="checkbox"/>
Mercury	<input checked="" type="checkbox"/>	<input type="checkbox"/>	Methyl ethyl ketone	<input checked="" type="checkbox"/>	<input type="checkbox"/>
Methyl isobutyl ketone	<input checked="" type="checkbox"/>	<input type="checkbox"/>	Nickel	<input checked="" type="checkbox"/>	<input type="checkbox"/>
p-Dioxane	<input checked="" type="checkbox"/>	<input type="checkbox"/>	Phenol	<input checked="" type="checkbox"/>	<input type="checkbox"/>
p-Nitrophenol	<input checked="" type="checkbox"/>	<input type="checkbox"/>	Selenium	<input checked="" type="checkbox"/>	<input type="checkbox"/>
Silver	<input checked="" type="checkbox"/>	<input type="checkbox"/>	Trichloroethene	<input checked="" type="checkbox"/>	<input type="checkbox"/>
Trichlorofluoromethane	<input checked="" type="checkbox"/>	<input type="checkbox"/>	Zinc	<input checked="" type="checkbox"/>	<input type="checkbox"/>

GEORGIA ENVIRONMENTAL PROTECTION DIVISION
HAZARDOUS SITE INVENTORY

Site Number: 10017

SITE NAME: Blackman Uhler Chemical Company
LOCATION: 1010 Glass Factory Avenue
Augusta, Richmond County, GA 30903

Latitude 33° 27' 03" N Longitude 81° 58' 45" W

ACREAGE PARCEL NUMBER

18.18 073-0-006-00-0

12.02 073-0-001-00-0

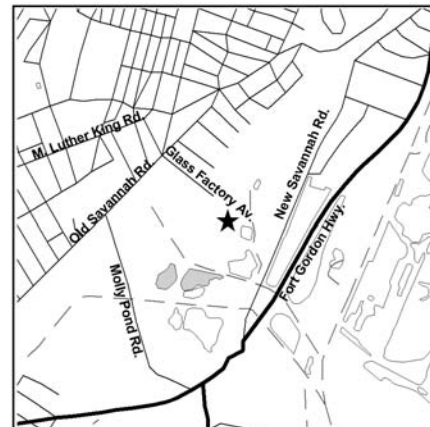
DATE LISTED

6/29/1994

6/29/1994

LAST KNOWN PROPERTY OWNER:

SynAlloy Corp.
P.O. Box 5627
Spartanburg, SC 29304



STATUS OF CLEANUP ACTIVITIES:

Cleanup activities are being conducted for source materials, soil, and groundwater.

CLEANUP PRIORITY: The Director has designated this site as a Class IV

GA EPD DIRECTOR'S DETERMINATION REGARDING CORRECTIVE ACTION:

The Director has determined that this site requires corrective action.

REGULATED SUBSTANCES RELEASED, AND THREATS TO HUMAN HEALTH AND ENVIRONMENT POSED BY THE RELEASE:

This site has a known release of Cadmium in groundwater at levels exceeding the reportable quantity. No human exposure via drinking water is suspected from this release. The nearest drinking water well is less than 0.5 miles from the area affected by the release.

REGULATED SUBSTANCES:

Substance Name	GW	Soil	Substance Name	GW	Soil
1,2-Dichloroethane	<input checked="" type="checkbox"/>	<input type="checkbox"/>	1,2-Dichloropropane	<input checked="" type="checkbox"/>	<input type="checkbox"/>
2-Chlorophenol	<input checked="" type="checkbox"/>	<input type="checkbox"/>	4,4'-Methylenebis(2-chloroaniline)	<input checked="" type="checkbox"/>	<input type="checkbox"/>
Aniline	<input checked="" type="checkbox"/>	<input type="checkbox"/>	Barium	<input checked="" type="checkbox"/>	<input type="checkbox"/>
Beryllium	<input checked="" type="checkbox"/>	<input type="checkbox"/>	Cadmium	<input checked="" type="checkbox"/>	<input type="checkbox"/>
Chlorobenzene	<input checked="" type="checkbox"/>	<input type="checkbox"/>	Naphthalene	<input checked="" type="checkbox"/>	<input type="checkbox"/>
Nickel	<input checked="" type="checkbox"/>	<input type="checkbox"/>	Nitrobenzene	<input checked="" type="checkbox"/>	<input type="checkbox"/>
o-Toluidine	<input checked="" type="checkbox"/>	<input type="checkbox"/>	p-Chloroaniline	<input checked="" type="checkbox"/>	<input type="checkbox"/>
p-Nitroaniline	<input checked="" type="checkbox"/>	<input type="checkbox"/>			

GEORGIA ENVIRONMENTAL PROTECTION DIVISION
HAZARDOUS SITE INVENTORY

Site Number: 10018

SITE NAME: Atlantic Wood Industries
LOCATION: 202 Oxnard Drive
Port Wentworth, Chatham County, GA 31407

Latitude 32° 08' 50" N Longitude 81° 08' 57" W

ACREAGE PARCEL NUMBER

2.3 1-0728-01-001L

56.6 1-0728-01-001

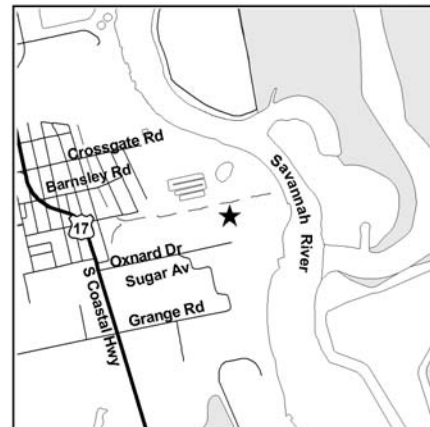
DATE LISTED

6/29/1994

6/29/1994

LAST KNOWN PROPERTY OWNER:

Georgia Atlantic Port, LLC
1515 Des Peres Rd., Suite 300
St. Louis, MO 63131



STATUS OF CLEANUP ACTIVITIES:

Cleanup activities are being conducted for source materials, soil, and groundwater.

CLEANUP PRIORITY: The Director has designated this site as a Class IV

GA EPD DIRECTOR'S DETERMINATION REGARDING CORRECTIVE ACTION:

The Director has determined that this site requires corrective action.

REGULATED SUBSTANCES RELEASED, AND THREATS TO HUMAN HEALTH AND ENVIRONMENT POSED BY THE RELEASE:

This site has a known release of Benzo(a)pyrene in groundwater at levels exceeding the reportable quantity. No human exposure via drinking water is suspected from this release. The nearest drinking water well is between 1 and 2 miles from the area affected by the release.

REGULATED SUBSTANCES:

Substance Name	GW	Soil	Substance Name	GW	Soil
2,3,4,6-Tetrachlorophenol	✓	✓	2,4,6-Trichlorophenol	✓	✓
2,4-Dimethylphenol	✓	✓	2,4-Dinitrophenol	✓	✓
Acenaphthene	✓	✓	Anthracene	✓	✓
Arsenic	✓	✓	Benzene	✓	✓
Benzo(a)anthracene	✓	✓	Benzo(a)pyrene	✓	✓
Benzo(b)fluoranthene	✓	✓	Chromium	✓	✓
Cyanides (soluble salts and complexes) n.o.s.	✓	✓	Dibenzo(a,h)anthracene	✓	✓
Ethylbenzene	✓	✓	Fluoranthene	✓	✓
Fluorene	✓	✓	Formaldehyde	✓	✓
m-Cresol	✓	✓	Methyl ethyl ketone	✓	✓
Naphthalene	✓	✓	p-Cresol	✓	✓
Pentachlorophenol	✓	✓	Pyrene	✓	✓
Toluene	✓	✓	Xylenes	✓	✓

GEORGIA ENVIRONMENTAL PROTECTION DIVISION
HAZARDOUS SITE INVENTORY

Site Number: 10019

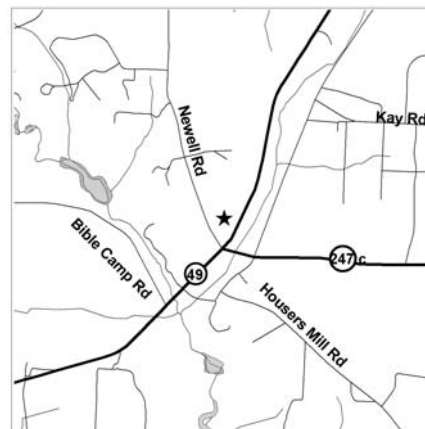
SITE NAME: Powersville Landfill - NPL Site
LOCATION: Intersection of Newell Rd (GA 247 Conn) & GA 49N
Powersville, Peach County, GA 31074

Latitude 32° 36' 36" N Longitude 83° 47' 36" W

ACREAGE 28.69 **PARCEL NUMBER** 043A 010 **DATE LISTED** 6/29/1994

LAST KNOWN PROPERTY OWNER:

Peach County Board of Commissioners
P.O. Box 468, 205 West Church Street
Fort Valley, GA 31030



STATUS OF CLEANUP ACTIVITIES:

Cleanup activities are being conducted for source materials and groundwater.

CLEANUP PRIORITY: The Director has designated this site as a Class IV

GA EPD DIRECTOR'S DETERMINATION REGARDING CORRECTIVE ACTION:

The Director has determined that this site requires corrective action.

REGULATED SUBSTANCES RELEASED, AND THREATS TO HUMAN HEALTH AND ENVIRONMENT POSED BY THE RELEASE:

This site has a known release of Lead in groundwater at levels exceeding the reportable quantity. This release has resulted in known human exposure greater than or equal to the MCL for Lead.

REGULATED SUBSTANCES:

Substance Name	GW	Soil	Substance Name	GW	Soil
1,2-Dichloroethane	<input checked="" type="checkbox"/>	<input type="checkbox"/>	Chlordane	<input type="checkbox"/>	<input checked="" type="checkbox"/>
Chromium	<input checked="" type="checkbox"/>	<input type="checkbox"/>	Dieldrin	<input checked="" type="checkbox"/>	<input checked="" type="checkbox"/>
Lead	<input checked="" type="checkbox"/>	<input type="checkbox"/>	Lindane	<input checked="" type="checkbox"/>	<input checked="" type="checkbox"/>
Toxaphene	<input type="checkbox"/>	<input checked="" type="checkbox"/>	Vinyl chloride	<input checked="" type="checkbox"/>	<input type="checkbox"/>

GEORGIA ENVIRONMENTAL PROTECTION DIVISION
HAZARDOUS SITE INVENTORY

Site Number: 10020

SITE NAME: Henkel Site
LOCATION: 701 Wissahickon Avenue
Cedartown, Polk County, GA 30125

Latitude 34° 00' 55" N

Longitude 85° 15' 58" W

ACREAGE 16 **PARCEL NUMBER** C04-086

DATE LISTED

6/29/1994

LAST KNOWN PROPERTY OWNER:

GEO Specialty Chemicals, Inc.
701 Wissahickon Avenue
Cedartown, GA 30125



STATUS OF CLEANUP ACTIVITIES:

Cleanup activities are being conducted for source materials, soil, and groundwater.

CLEANUP PRIORITY: The Director has designated this site as a Class IV

GA EPD DIRECTOR'S DETERMINATION REGARDING CORRECTIVE ACTION:

The Director has determined that this site requires corrective action.

REGULATED SUBSTANCES RELEASED, AND THREATS TO HUMAN HEALTH AND ENVIRONMENT POSED BY THE RELEASE:

This site has a known release of Vinyl chloride in groundwater at levels exceeding the reportable quantity. No human exposure via drinking water is suspected from this release. The nearest drinking water well is less than 0.5 miles from the area affected by the release.

REGULATED SUBSTANCES:

Substance Name	GW	Soil	Substance Name	GW	Soil
1,2-Dichloroethane	<input checked="" type="checkbox"/>	<input type="checkbox"/>	Benzene	<input checked="" type="checkbox"/>	<input type="checkbox"/>
Chlorobenzene	<input checked="" type="checkbox"/>	<input type="checkbox"/>	Cis-1,2-Dichloroethene	<input checked="" type="checkbox"/>	<input type="checkbox"/>
Ethylbenzene	<input checked="" type="checkbox"/>	<input checked="" type="checkbox"/>	Naphthalene	<input checked="" type="checkbox"/>	<input type="checkbox"/>
Tetrachloroethene	<input type="checkbox"/>	<input checked="" type="checkbox"/>	Trichloroethene	<input checked="" type="checkbox"/>	<input type="checkbox"/>
Vinyl chloride	<input checked="" type="checkbox"/>	<input type="checkbox"/>	Xylenes	<input type="checkbox"/>	<input checked="" type="checkbox"/>

GEORGIA ENVIRONMENTAL PROTECTION DIVISION
HAZARDOUS SITE INVENTORY

Site Number: 10021

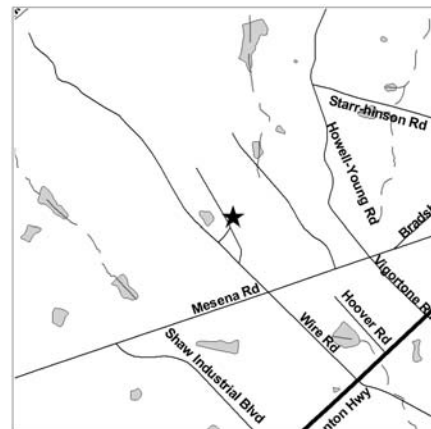
SITE NAME: Williams-Mesena Road Landfill
LOCATION: 1634 Mesena Road
Thomson, McDuffie County, GA 30824

Latitude 33° 27' 29" N Longitude 82° 32' 35" W

ACREAGE 121.56 **PARCEL NUMBER** 00200-012-000 **DATE LISTED** 6/29/1994

LAST KNOWN PROPERTY OWNER:

Speer Land Company, LLC c/o John Speer, Jr.
2670 Henry Street
Augusta, GA 30904



STATUS OF CLEANUP ACTIVITIES:

Cleanup activities are being conducted for source materials, soil, and groundwater.

CLEANUP PRIORITY: The Director has designated this site as a Class II

GA EPD DIRECTOR'S DETERMINATION REGARDING CORRECTIVE ACTION:

Pending

REGULATED SUBSTANCES RELEASED, AND THREATS TO HUMAN HEALTH AND ENVIRONMENT POSED BY THE RELEASE:

This site has a suspected release of Chromium in groundwater at levels exceeding the reportable quantity. No human exposure via drinking water is suspected from this release. The nearest drinking water well is less than 0.5 miles from the area affected by the release.

This site has a known release of Lead in soil at levels exceeding the reportable quantity. This site has unlimited access. The nearest resident individual is less than 300 feet from the area affected by the release.

REGULATED SUBSTANCES:

Substance Name	GW	Soil	Substance Name	GW	Soil
Arsenic	<input type="checkbox"/>	<input checked="" type="checkbox"/>	Benzene	<input checked="" type="checkbox"/>	<input type="checkbox"/>
Chromium	<input checked="" type="checkbox"/>	<input checked="" type="checkbox"/>	Copper	<input type="checkbox"/>	<input checked="" type="checkbox"/>
Dibutyl phthalate	<input type="checkbox"/>	<input checked="" type="checkbox"/>	Formaldehyde	<input type="checkbox"/>	<input checked="" type="checkbox"/>
Lead	<input type="checkbox"/>	<input checked="" type="checkbox"/>	Methyl isobutyl ketone	<input type="checkbox"/>	<input checked="" type="checkbox"/>

GEORGIA ENVIRONMENTAL PROTECTION DIVISION
HAZARDOUS SITE INVENTORY

Site Number: 10022

SITE NAME: Baxley Creosoting Company
LOCATION: 723 East Parker Street
Baxley, Appling County, GA 31513

Latitude 31° 46' 29" N Longitude 82° 20' 11" W

ACREAGE 10.63 **PARCEL NUMBER** S002 035

DATE LISTED

6/29/1994

LAST KNOWN PROPERTY OWNER:

Baxley Creosoting Company
581 East Parker Street
Baxley, GA 31513



STATUS OF CLEANUP ACTIVITIES:

Hazardous Site Response Act cleanup levels have been met for source materials and soil. Identified responsible parties are unable or unwilling to conduct the required investigation and/or cleanup under the Hazardous Site Response Act for groundwater. EPD may perform these actions using state funding from the Hazardous Waste Trust Fund and may lien the property or pursue cost recovery.

CLEANUP PRIORITY: The Director has designated this site as a Class I

GA EPD DIRECTOR'S DETERMINATION REGARDING CORRECTIVE ACTION:

The Director has determined that this site requires corrective action.

REGULATED SUBSTANCES RELEASED, AND THREATS TO HUMAN HEALTH AND ENVIRONMENT POSED BY THE RELEASE:

This site has a known release of Benzo(a)pyrene in soil at levels exceeding the reportable quantity. This site has unlimited access. The nearest resident individual is between 301 and 1000 feet from the area affected by the release.

REGULATED SUBSTANCES:

Substance Name	GW	Soil	Substance Name	GW	Soil
2,3,4,6-Tetrachlorophenol	<input type="checkbox"/>	<input checked="" type="checkbox"/>	2,4,6-Trichlorophenol	<input type="checkbox"/>	<input checked="" type="checkbox"/>
Acenaphthene	<input checked="" type="checkbox"/>	<input checked="" type="checkbox"/>	Anthracene	<input checked="" type="checkbox"/>	<input checked="" type="checkbox"/>
Arsenic	<input type="checkbox"/>	<input checked="" type="checkbox"/>	Benzo(a)anthracene	<input type="checkbox"/>	<input checked="" type="checkbox"/>
Benzo(a)pyrene	<input type="checkbox"/>	<input checked="" type="checkbox"/>	Benzo(b)fluoranthene	<input type="checkbox"/>	<input checked="" type="checkbox"/>
Benzo(k)fluoranthene	<input type="checkbox"/>	<input checked="" type="checkbox"/>	Chromium	<input type="checkbox"/>	<input checked="" type="checkbox"/>
Chrysene	<input type="checkbox"/>	<input checked="" type="checkbox"/>	Creosote	<input checked="" type="checkbox"/>	<input checked="" type="checkbox"/>
Dibenzo(a,h)anthracene	<input type="checkbox"/>	<input checked="" type="checkbox"/>	Fluoranthene	<input checked="" type="checkbox"/>	<input checked="" type="checkbox"/>
Indeno(1,2,3-cd)pyrene	<input type="checkbox"/>	<input checked="" type="checkbox"/>	Naphthalene	<input type="checkbox"/>	<input checked="" type="checkbox"/>
Pentachlorophenol	<input type="checkbox"/>	<input checked="" type="checkbox"/>	Phenol	<input type="checkbox"/>	<input checked="" type="checkbox"/>
Pyrene	<input type="checkbox"/>	<input checked="" type="checkbox"/>			

GEORGIA ENVIRONMENTAL PROTECTION DIVISION
HAZARDOUS SITE INVENTORY

Site Number: 10024

SITE NAME: TH Agriculture & Nutrition Company - NPL Site
LOCATION: 1401 Schley Avenue
Albany, Dougherty County, GA 31705

Latitude 31° 37' 02" N

Longitude 84° 10' 54" W

ACREAGE **PARCEL NUMBER**

7.07 000MM/00006/009

DATE LISTED

6/8/1998

LAST KNOWN PROPERTY OWNER:

Vancleave Builders, LLC
1401 Schley Avenue
Albany, GA 31701



EPD received notification of a release to the following property(s), and determined on the indicated date that the property should be sublisted as part of this site.

PARCEL NAME	ACREAGE	PARCEL NUMBER	DATE LISTED
Jones Welding and Supply Property	4.7	000MM/00006/010	6/8/1998

STATUS OF CLEANUP ACTIVITIES:

Cleanup activities are being conducted for source materials, soil, and groundwater.

CLEANUP PRIORITY: The Director has designated this site as a Class IV

GA EPD DIRECTOR'S DETERMINATION REGARDING CORRECTIVE ACTION:

The Director has determined that this site requires corrective action.

REGULATED SUBSTANCES RELEASED, AND THREATS TO HUMAN HEALTH AND ENVIRONMENT POSED BY THE RELEASE:

This site has a known release of Endrin in groundwater at levels exceeding the reportable quantity. No human exposure via drinking water is suspected from this release. The nearest drinking water well is between 0.5 and 1 miles from the area affected by the release.

REGULATED SUBSTANCES:

Substance Name	GW	Soil	Substance Name	GW	Soil
1,2,4-Trichlorobenzene	<input checked="" type="checkbox"/>	<input checked="" type="checkbox"/>	1,2-Dichlorobenzene	<input checked="" type="checkbox"/>	<input type="checkbox"/>
1,2-Dichloropropane	<input checked="" type="checkbox"/>	<input checked="" type="checkbox"/>	1,3-Dichloropropene	<input checked="" type="checkbox"/>	<input type="checkbox"/>
2,4,5-Trichlorophenol	<input checked="" type="checkbox"/>	<input type="checkbox"/>	2,4,5-Trichlorophenoxyacetic acid	<input checked="" type="checkbox"/>	<input type="checkbox"/>
2,4-Dichlorophenol	<input checked="" type="checkbox"/>	<input type="checkbox"/>	2,4-Dimethylphenol	<input checked="" type="checkbox"/>	<input type="checkbox"/>
2,4-dinitro - 6 - sec - butylphenol	<input checked="" type="checkbox"/>	<input checked="" type="checkbox"/>	Acenaphthene	<input type="checkbox"/>	<input checked="" type="checkbox"/>
Acetone	<input checked="" type="checkbox"/>	<input checked="" type="checkbox"/>	Aldrin	<input checked="" type="checkbox"/>	<input checked="" type="checkbox"/>
Benzene	<input checked="" type="checkbox"/>	<input checked="" type="checkbox"/>	Benzo(a)anthracene	<input type="checkbox"/>	<input checked="" type="checkbox"/>
Benzo(a)pyrene	<input type="checkbox"/>	<input checked="" type="checkbox"/>	Benzo(b)fluoranthene	<input type="checkbox"/>	<input checked="" type="checkbox"/>
Benzo(k)fluoranthene	<input type="checkbox"/>	<input checked="" type="checkbox"/>	bis(2-Ethylhexyl) phthalate	<input checked="" type="checkbox"/>	<input checked="" type="checkbox"/>
Butyl benzyl phthalate	<input checked="" type="checkbox"/>	<input type="checkbox"/>	Carbon disulfide	<input type="checkbox"/>	<input checked="" type="checkbox"/>
Chlordane	<input type="checkbox"/>	<input checked="" type="checkbox"/>	Chlorobenzene	<input checked="" type="checkbox"/>	<input checked="" type="checkbox"/>
Chloroform	<input checked="" type="checkbox"/>	<input checked="" type="checkbox"/>	Chrysene	<input type="checkbox"/>	<input checked="" type="checkbox"/>
DDD	<input checked="" type="checkbox"/>	<input checked="" type="checkbox"/>	DDE	<input checked="" type="checkbox"/>	<input checked="" type="checkbox"/>
DDT	<input checked="" type="checkbox"/>	<input checked="" type="checkbox"/>	Dibromochloropropane	<input type="checkbox"/>	<input checked="" type="checkbox"/>
Dicamba	<input checked="" type="checkbox"/>	<input checked="" type="checkbox"/>	Dichloromethane	<input checked="" type="checkbox"/>	<input checked="" type="checkbox"/>
Dieldrin	<input checked="" type="checkbox"/>	<input checked="" type="checkbox"/>	Dursban	<input type="checkbox"/>	<input checked="" type="checkbox"/>
Endosulfan (mixed isomers)	<input type="checkbox"/>	<input checked="" type="checkbox"/>	Endrin	<input checked="" type="checkbox"/>	<input type="checkbox"/>
Ethylbenzene	<input checked="" type="checkbox"/>	<input checked="" type="checkbox"/>	Ethylene dibromide	<input checked="" type="checkbox"/>	<input checked="" type="checkbox"/>

GEORGIA ENVIRONMENTAL PROTECTION DIVISION
HAZARDOUS SITE INVENTORY

Site Number: 10024

Fluoranthene	<input type="checkbox"/>	<input checked="" type="checkbox"/>	Heptachlor	<input type="checkbox"/>	<input checked="" type="checkbox"/>
Indeno(1,2,3-cd)pyrene	<input type="checkbox"/>	<input checked="" type="checkbox"/>	Isophorone	<input checked="" type="checkbox"/>	<input checked="" type="checkbox"/>
Lindane	<input checked="" type="checkbox"/>	<input checked="" type="checkbox"/>	Malathion	<input type="checkbox"/>	<input checked="" type="checkbox"/>
Methyl ethyl ketone	<input checked="" type="checkbox"/>	<input checked="" type="checkbox"/>	Methyl parathion	<input checked="" type="checkbox"/>	<input checked="" type="checkbox"/>
Naphthalene	<input checked="" type="checkbox"/>	<input checked="" type="checkbox"/>	Nitrobenzene	<input checked="" type="checkbox"/>	<input type="checkbox"/>
Parathion	<input checked="" type="checkbox"/>	<input checked="" type="checkbox"/>	p-Dichlorobenzene	<input checked="" type="checkbox"/>	<input checked="" type="checkbox"/>
p-Nitrophenol	<input checked="" type="checkbox"/>	<input checked="" type="checkbox"/>	Pyrene	<input type="checkbox"/>	<input checked="" type="checkbox"/>
Tetrachloroethene	<input checked="" type="checkbox"/>	<input checked="" type="checkbox"/>	Toluene	<input checked="" type="checkbox"/>	<input checked="" type="checkbox"/>
Toxaphene	<input type="checkbox"/>	<input checked="" type="checkbox"/>	Trichloroethene	<input checked="" type="checkbox"/>	<input type="checkbox"/>
Xylenes	<input checked="" type="checkbox"/>	<input checked="" type="checkbox"/>			

GEORGIA ENVIRONMENTAL PROTECTION DIVISION
HAZARDOUS SITE INVENTORY

Site Number: 10025

SITE NAME: GA Dept of Trans - Dist 4 Main HQ (Former)
LOCATION: 213 Walker Street
Douglas, Coffee County, GA 31533

Latitude 31° 31' 04" N

Longitude 82° 51' 12" W

ACREAGE **PARCEL NUMBER**

13.6 D011 220

DATE LISTED

7/1/1994

LAST KNOWN PROPERTY OWNER:

Ga Dept of Trans. Office of Maintenance
600 West Peachtree Street, 10th Floor
Atlanta, GA 31308



EPD received notification of a release to the following property(s), and determined on the indicated date that the property should be sublisted as part of this site.

PARCEL NAME	ACREAGE	PARCEL NUMBER	DATE LISTED
Lott's Building Supplies	16.1	D010 013	7/25/1997
Sharma Hospitality, LLC	4.86	D011 215	7/25/1997

STATUS OF CLEANUP ACTIVITIES:

Cleanup activities are being conducted for source materials, soil, and groundwater.

CLEANUP PRIORITY: The Director has designated this site as a Class V

GA EPD DIRECTOR'S DETERMINATION REGARDING CORRECTIVE ACTION:

The Director has determined that this site requires corrective action.

REGULATED SUBSTANCES RELEASED, AND THREATS TO HUMAN HEALTH AND ENVIRONMENT POSED BY THE RELEASE:

This site has a known release of Lead in groundwater at levels exceeding the reportable quantity. No human exposure via drinking water is suspected from this release. The nearest drinking water well is less than 0.5 miles from the area affected by the release.

This site has a known release of Benzo(b)fluoranthene in soil at levels exceeding the reportable quantity. This site has limited access. The nearest resident individual is less than 300 feet from the area affected by the release.

REGULATED SUBSTANCES:

Substance Name	GW	Soil	Substance Name	GW	Soil
Acenaphthene	<input checked="" type="checkbox"/>	<input checked="" type="checkbox"/>	Acenaphthylene	<input checked="" type="checkbox"/>	<input type="checkbox"/>
Anthracene	<input checked="" type="checkbox"/>	<input checked="" type="checkbox"/>	Antimony	<input type="checkbox"/>	<input checked="" type="checkbox"/>
Benzene	<input checked="" type="checkbox"/>	<input checked="" type="checkbox"/>	Benzo(a)anthracene	<input checked="" type="checkbox"/>	<input checked="" type="checkbox"/>
Benzo(a)pyrene	<input checked="" type="checkbox"/>	<input checked="" type="checkbox"/>	Benzo(b)fluoranthene	<input checked="" type="checkbox"/>	<input checked="" type="checkbox"/>
Benzo(ghi)perylene	<input checked="" type="checkbox"/>	<input checked="" type="checkbox"/>	Benzo(k)fluoranthene	<input checked="" type="checkbox"/>	<input checked="" type="checkbox"/>
Chromium	<input type="checkbox"/>	<input checked="" type="checkbox"/>	Chrysene	<input checked="" type="checkbox"/>	<input checked="" type="checkbox"/>
Dibenzo(a,h)anthracene	<input checked="" type="checkbox"/>	<input checked="" type="checkbox"/>	Ethylbenzene	<input checked="" type="checkbox"/>	<input checked="" type="checkbox"/>
Fluoranthene	<input checked="" type="checkbox"/>	<input checked="" type="checkbox"/>	Fluorene	<input checked="" type="checkbox"/>	<input checked="" type="checkbox"/>
Indeno(1,2,3-cd)pyrene	<input checked="" type="checkbox"/>	<input checked="" type="checkbox"/>	Lead	<input checked="" type="checkbox"/>	<input checked="" type="checkbox"/>
Naphthalene	<input checked="" type="checkbox"/>	<input checked="" type="checkbox"/>	Phenanthrene	<input checked="" type="checkbox"/>	<input checked="" type="checkbox"/>
Pyrene	<input checked="" type="checkbox"/>	<input checked="" type="checkbox"/>	Toluene	<input checked="" type="checkbox"/>	<input checked="" type="checkbox"/>
Xylenes	<input checked="" type="checkbox"/>	<input checked="" type="checkbox"/>			

GEORGIA ENVIRONMENTAL PROTECTION DIVISION
HAZARDOUS SITE INVENTORY

Site Number: 10026

SITE NAME: CSX Transportation - Waycross Facility
LOCATION: 1100 W. Hamilton Avenue
Waycross, Ware County, GA 31501

Latitude 31° 11' 56" N Longitude 82° 22' 06" W

ACREAGE 141.42 **PARCEL NUMBER** WA1106 001

DATE LISTED

6/29/1994

LAST KNOWN PROPERTY OWNER:

CSX Transportation, Inc.
500 Water Street
Jacksonville, FL 32202



STATUS OF CLEANUP ACTIVITIES:

Cleanup activities are being conducted for source materials, soil, and groundwater.

CLEANUP PRIORITY: The Director has designated this site as a Class IV

GA EPD DIRECTOR'S DETERMINATION REGARDING CORRECTIVE ACTION:

The Director has determined that this site requires corrective action.

REGULATED SUBSTANCES RELEASED, AND THREATS TO HUMAN HEALTH AND ENVIRONMENT POSED BY THE RELEASE:

This site has a known release of Vinyl chloride in groundwater at levels exceeding the reportable quantity. No human exposure via drinking water is suspected from this release. The nearest drinking water well is less than 0.5 miles from the area affected by the release.

This site has a known release of Tetrachloroethene in soil at levels exceeding the reportable quantity. This site has limited access. The nearest resident individual is between 301 and 1000 feet from the area affected by the release.

REGULATED SUBSTANCES:

Substance Name	GW	Soil	Substance Name	GW	Soil
1,1-Dichloroethane	✓	✓	1,1-Dichloroethene	✓	✓
1,2-Dichlorobenzene	✓	✓	Acenaphthene	✓	✓
Acetone	✓	✓	Barium	✓	✓
Chlorobenzene	✓	✓	Cis-1,2-Dichloroethene	✓	✓
Creosote	✓	✓	Dichloromethane	✓	✓
Fluoranthene	✓	✓	Fluorene	✓	✓
Lead	✓	✓	Naphthalene	✓	✓
Pyrene	✓	✓	Tetrachloroethene	✓	✓
trans-1,2-Dichloroethene	✓	✓	Trichloroethene	✓	✓
Vinyl chloride	✓	□	Xylenes	✓	✓
Zinc	✓	✓			

GEORGIA ENVIRONMENTAL PROTECTION DIVISION
HAZARDOUS SITE INVENTORY

Site Number: 10027

SITE NAME: Graphic Packaging International, Inc.
LOCATION: 100 Graphic Packaging International Way
Macon, Bibb County, GA 31206

Latitude 32° 46' 18" N

Longitude 83° 37' 47" W

ACREAGE PARCEL NUMBER

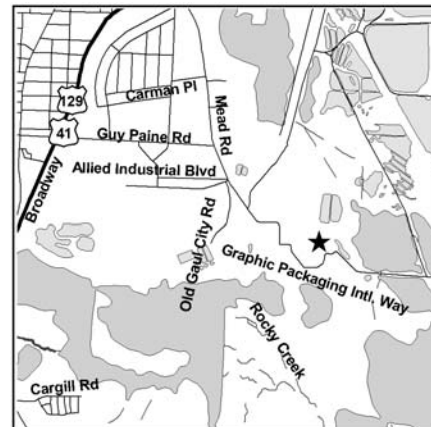
DATE LISTED

3.45 Q1100002201
357.49 RS100001300

6/29/1994
6/29/1994

LAST KNOWN PROPERTY OWNER:

Graphic Packaging
1500 Riveredge Parkway, Suite 100
Atlanta, GA 30328-4658



STATUS OF CLEANUP ACTIVITIES:

Cleanup activities are being conducted for source materials, soil, and groundwater.

CLEANUP PRIORITY: The Director has designated this site as a Class IV

GA EPD DIRECTOR'S DETERMINATION REGARDING CORRECTIVE ACTION:

The Director has determined that this site requires corrective action.

REGULATED SUBSTANCES RELEASED, AND THREATS TO HUMAN HEALTH AND ENVIRONMENT POSED BY THE RELEASE:

This site has a known release of Chromium in groundwater at levels exceeding the reportable quantity. No human exposure via drinking water is suspected from this release. The nearest drinking water well is between 1 and 2 miles from the area affected by the release.

REGULATED SUBSTANCES:

Substance Name	GW	Soil	Substance Name	GW	Soil
1,1-Dichloroethane	<input checked="" type="checkbox"/>	<input type="checkbox"/>	Acenaphthene	<input checked="" type="checkbox"/>	<input type="checkbox"/>
Acetone	<input checked="" type="checkbox"/>	<input type="checkbox"/>	Antimony	<input checked="" type="checkbox"/>	<input type="checkbox"/>
Arsenic	<input checked="" type="checkbox"/>	<input checked="" type="checkbox"/>	Barium	<input checked="" type="checkbox"/>	<input checked="" type="checkbox"/>
Benzene	<input checked="" type="checkbox"/>	<input checked="" type="checkbox"/>	Benzo(a)anthracene	<input checked="" type="checkbox"/>	<input type="checkbox"/>
Benzoic acid	<input checked="" type="checkbox"/>	<input type="checkbox"/>	bis(2-Ethylhexyl) phthalate	<input checked="" type="checkbox"/>	<input type="checkbox"/>
Bromoform	<input checked="" type="checkbox"/>	<input type="checkbox"/>	Cadmium	<input checked="" type="checkbox"/>	<input checked="" type="checkbox"/>
Carbon disulfide	<input checked="" type="checkbox"/>	<input type="checkbox"/>	Carbon tetrachloride	<input checked="" type="checkbox"/>	<input type="checkbox"/>
Chloroform	<input checked="" type="checkbox"/>	<input type="checkbox"/>	Chromium	<input checked="" type="checkbox"/>	<input type="checkbox"/>
Dibutyl phthalate	<input checked="" type="checkbox"/>	<input type="checkbox"/>	Dichlorobromomethane	<input checked="" type="checkbox"/>	<input type="checkbox"/>
Dichloromethane	<input checked="" type="checkbox"/>	<input checked="" type="checkbox"/>	Ethylbenzene	<input checked="" type="checkbox"/>	<input type="checkbox"/>
Fluoranthene	<input checked="" type="checkbox"/>	<input type="checkbox"/>	Fluorene	<input checked="" type="checkbox"/>	<input type="checkbox"/>
Lead	<input checked="" type="checkbox"/>	<input checked="" type="checkbox"/>	Mercury	<input checked="" type="checkbox"/>	<input type="checkbox"/>
Naphthalene	<input checked="" type="checkbox"/>	<input type="checkbox"/>	Nickel	<input checked="" type="checkbox"/>	<input checked="" type="checkbox"/>
Phenol	<input checked="" type="checkbox"/>	<input type="checkbox"/>	p-Nitrophenol	<input checked="" type="checkbox"/>	<input type="checkbox"/>
Pyrene	<input checked="" type="checkbox"/>	<input type="checkbox"/>	Toluene	<input checked="" type="checkbox"/>	<input type="checkbox"/>
Trichloroethene	<input checked="" type="checkbox"/>	<input type="checkbox"/>	Trichlorofluoromethane	<input checked="" type="checkbox"/>	<input type="checkbox"/>
Vanadium {reference only, not regulated substance}	<input checked="" type="checkbox"/>	<input type="checkbox"/>	Xylenes	<input checked="" type="checkbox"/>	<input type="checkbox"/>
Zinc	<input checked="" type="checkbox"/>	<input checked="" type="checkbox"/>			

**GEORGIA ENVIRONMENTAL PROTECTION DIVISION
HAZARDOUS SITE INVENTORY**

Site Number: **10028**

SITE NAME: Escambia Treating Company - Brunswick (aka Brunswick

LOCATION: 1060 & 780 Perry Lane Road

Brunswick, Glynn County, GA 31520

Latitude 31° 14' 33" N

Longitude 81° 31' 54" W

ACREAGE **PARCEL NUMBER**

20.62 03-10600

55.16 03-05556

DATE LISTED

6/29/1994

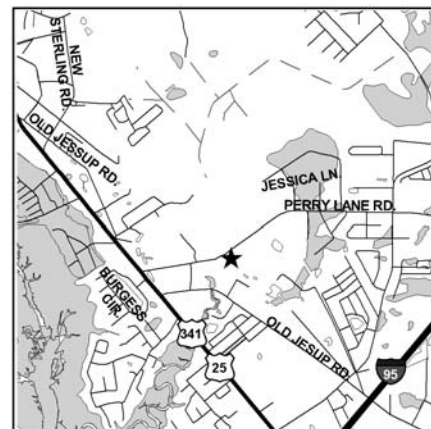
6/29/1994

LAST KNOWN PROPERTY OWNER:

Brunswick Wood Preserving Company

780 Perry Lane Road

Brunswick, GA 31520



STATUS OF CLEANUP ACTIVITIES:

Identified responsible parties are unable or unwilling to conduct the required investigation and/or cleanup under the Hazardous Site Response Act for source materials, soil, and groundwater. EPD may perform these actions using state funding from the Hazardous Waste Trust Fund and may lien the property or pursue cost recovery.

CLEANUP PRIORITY: The Director has designated this site as a Class II

GA EPD DIRECTOR'S DETERMINATION REGARDING CORRECTIVE ACTION:

Pending

REGULATED SUBSTANCES RELEASED, AND THREATS TO HUMAN HEALTH AND ENVIRONMENT POSED BY THE RELEASE:

This site has a known release of Arsenic in groundwater at levels exceeding the reportable quantity. No human exposure via drinking water is suspected from this release. The nearest drinking water well is less than 0.5 miles from the area affected by the release.

This site has a known release of Arsenic in soil at levels exceeding the reportable quantity. This site has limited access. The nearest resident individual is between 301 and 1000 feet from the area affected by the release.

REGULATED SUBSTANCES:

Substance Name	GW	Soil	Substance Name	GW	Soil
2,4,6-Trichlorophenol	✓	✓	2,4-Dichlorophenol	✓	✓
2,4-Dimethylphenol	✓	✓	Acenaphthene	✓	✓
Acetophenone	✓	✓	Aldrin	✓	✓
Arsenic	✓	✓	Barium	✓	✓
Benzene	✓	✓	Benzo(a)pyrene	✓	✓
Benzo(b)fluoranthene	✓	✓	beta-Benzenehexachloride	✓	✓
bis(2-Ethylhexyl) phthalate	✓	✓	Chloroform	✓	✓
Chromium	✓	✓	Creosote	✓	✓
Cresols	✓	✓	Dibromochloromethane	✓	✓
Dichlorobromomethane	✓	✓	Dioxin	✓	✓
Ethylbenzene	✓	✓	Fluorene	✓	✓
Heptachlor epoxide	✓	✓	Methyl ethyl ketone	✓	✓
p-Dichlorobenzene	✓	✓	Pentachlorophenol	✓	✓
Phenanthrene	✓	✓	Tetrahydrofuran	✓	✓
Toluene	✓	✓	Xylenes	✓	✓
Zinc	✓	✓			

GEORGIA ENVIRONMENTAL PROTECTION DIVISION
HAZARDOUS SITE INVENTORY

Site Number: 10029

SITE NAME: Escambia Treating Company - Camilla - NPL Site
LOCATION: 131 E. Bennett St.
Camilla, Mitchell County, GA 31730

Latitude 31° 13' 16" N Longitude 84° 12' 16" W

ACREAGE PARCEL NUMBER

40.03 C0230-050-000

2.13 C0220-024-000

DATE LISTED

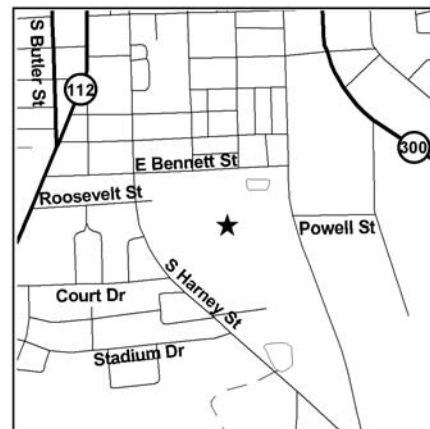
6/29/1994

6/29/1994

LAST KNOWN PROPERTY OWNER:

Camilla Wood Preserving & Escambia Treating Co.
131 East Bennett St.
Camilla, GA 31730

City of Camilla
P.O. Box 31730
Camilla, GA 31730



STATUS OF CLEANUP ACTIVITIES:

Identified responsible parties are unable or unwilling to conduct the required investigation and/or cleanup under the Hazardous Site Response Act for source materials, soil, and groundwater. EPD may perform these actions using state funding from the Hazardous Waste Trust Fund and may lien the property or pursue cost recovery.

CLEANUP PRIORITY: The Director has designated this site as a Class II

GA EPD DIRECTOR'S DETERMINATION REGARDING CORRECTIVE ACTION:

Pending

REGULATED SUBSTANCES RELEASED, AND THREATS TO HUMAN HEALTH AND ENVIRONMENT POSED BY THE RELEASE:

This site has a suspected release of Benzo(a)pyrene in groundwater at levels exceeding the reportable quantity. No human exposure via drinking water is suspected from this release. The nearest drinking water well is less than 0.5 miles from the area affected by the release.

This site has a known release of Benzo(a)pyrene in soil at levels exceeding the reportable quantity. This site has limited access. The nearest resident individual is between 301 and 1000 feet from the area affected by the release.

REGULATED SUBSTANCES:

Substance Name	GW	Soil	Substance Name	GW	Soil
1,2,4-Trichlorobenzene	<input type="checkbox"/>	<input checked="" type="checkbox"/>	2,4,5-Trichlorophenol	<input type="checkbox"/>	<input type="checkbox"/>
2,4,6-Trichlorophenol	<input type="checkbox"/>	<input type="checkbox"/>	2,4-Dimethylphenol	<input type="checkbox"/>	<input type="checkbox"/>
2-Chlorophenol	<input type="checkbox"/>	<input checked="" type="checkbox"/>	Acenaphthene	<input checked="" type="checkbox"/>	<input checked="" type="checkbox"/>
Acenaphthylene	<input type="checkbox"/>	<input type="checkbox"/>	Acetone	<input checked="" type="checkbox"/>	<input checked="" type="checkbox"/>
Anthracene	<input type="checkbox"/>	<input type="checkbox"/>	Arsenic	<input checked="" type="checkbox"/>	<input type="checkbox"/>
Benzene	<input checked="" type="checkbox"/>	<input checked="" type="checkbox"/>	Benzo(a)anthracene	<input type="checkbox"/>	<input type="checkbox"/>
Benzo(a)pyrene	<input checked="" type="checkbox"/>	<input checked="" type="checkbox"/>	Benzo(b)fluoranthene	<input type="checkbox"/>	<input checked="" type="checkbox"/>
Benzo(ghi)perylene	<input type="checkbox"/>	<input checked="" type="checkbox"/>	Benzo(k)fluoranthene	<input type="checkbox"/>	<input checked="" type="checkbox"/>
bis(2-Ethylhexyl) phthalate	<input type="checkbox"/>	<input type="checkbox"/>	Chrysene	<input type="checkbox"/>	<input type="checkbox"/>
Dibenzo(a,h)anthracene	<input type="checkbox"/>	<input checked="" type="checkbox"/>	Di-n-octyl phthalate	<input type="checkbox"/>	<input checked="" type="checkbox"/>
Di-n-propylnitrosamine	<input type="checkbox"/>	<input checked="" type="checkbox"/>	Fluoranthene	<input checked="" type="checkbox"/>	<input checked="" type="checkbox"/>
Fluorene	<input checked="" type="checkbox"/>	<input checked="" type="checkbox"/>	Indeno(1,2,3-cd)pyrene	<input type="checkbox"/>	<input checked="" type="checkbox"/>
Naphthalene	<input checked="" type="checkbox"/>	<input checked="" type="checkbox"/>	o-Cresol	<input type="checkbox"/>	<input type="checkbox"/>
p-Cresol	<input type="checkbox"/>	<input type="checkbox"/>	p-Dichlorobenzene	<input type="checkbox"/>	<input checked="" type="checkbox"/>
Pentachlorophenol	<input checked="" type="checkbox"/>	<input checked="" type="checkbox"/>	Phenanthrene	<input checked="" type="checkbox"/>	<input checked="" type="checkbox"/>
Phenol	<input type="checkbox"/>	<input type="checkbox"/>	Pyrene	<input type="checkbox"/>	<input type="checkbox"/>
Tetrahydrofuran	<input type="checkbox"/>	<input type="checkbox"/>	Toluene	<input checked="" type="checkbox"/>	<input checked="" type="checkbox"/>

GEORGIA ENVIRONMENTAL PROTECTION DIVISION
HAZARDOUS SITE INVENTORY

Site Number: 10029

Xylenes	<input checked="" type="checkbox"/>	<input checked="" type="checkbox"/>
---------	-------------------------------------	-------------------------------------

GEORGIA ENVIRONMENTAL PROTECTION DIVISION
HAZARDOUS SITE INVENTORY

Site Number: 10030

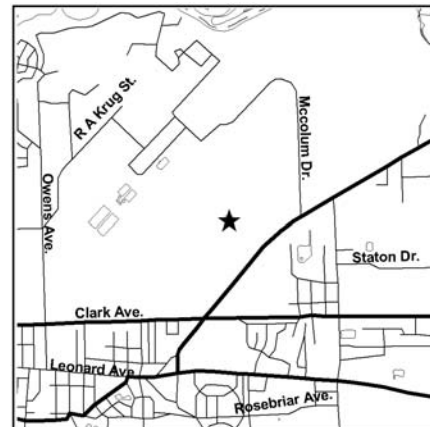
SITE NAME: Turner Air Force Base (Former)
LOCATION: 405 Cordelle Road
Albany, Dougherty County, GA 31708

Latitude 31° 35' 21" N Longitude 84° 05' 05" W

ACREAGE 148 **PARCEL NUMBER** 00400/0001/001 **DATE LISTED** 6/29/1994

LAST KNOWN PROPERTY OWNER:

Miller Coors LLC
3939 West Highland Blvd.
Milwaukee, WI 53208



STATUS OF CLEANUP ACTIVITIES:

Investigations are being conducted to determine how much cleanup is necessary for source materials, soil, and groundwater.

CLEANUP PRIORITY: The Director has designated this site as a Class II

GA EPD DIRECTOR'S DETERMINATION REGARDING CORRECTIVE ACTION:

Pending

REGULATED SUBSTANCES RELEASED, AND THREATS TO HUMAN HEALTH AND ENVIRONMENT POSED BY THE RELEASE:

This site has a known release of Dieldrin in groundwater at levels exceeding the reportable quantity. No human exposure via drinking water is suspected from this release. The nearest drinking water well is between 0.5 and 1 miles from the area affected by the release.

REGULATED SUBSTANCES:

Substance Name	GW	Soil	Substance Name	GW	Soil
1,1,1-Trichloroethane	<input checked="" type="checkbox"/>	<input type="checkbox"/>	1,1-Dichloroethane	<input checked="" type="checkbox"/>	<input type="checkbox"/>
1,1-Dichloroethene	<input checked="" type="checkbox"/>	<input type="checkbox"/>	Acetone	<input type="checkbox"/>	<input checked="" type="checkbox"/>
Aldrin	<input type="checkbox"/>	<input checked="" type="checkbox"/>	alpha-Benzenehexachloride	<input checked="" type="checkbox"/>	<input type="checkbox"/>
Arsenic	<input checked="" type="checkbox"/>	<input checked="" type="checkbox"/>	Barium	<input checked="" type="checkbox"/>	<input checked="" type="checkbox"/>
beta-Benzenehexachloride	<input checked="" type="checkbox"/>	<input type="checkbox"/>	bis(2-Ethylhexyl) phthalate	<input checked="" type="checkbox"/>	<input checked="" type="checkbox"/>
Chloroform	<input checked="" type="checkbox"/>	<input type="checkbox"/>	Chromium	<input checked="" type="checkbox"/>	<input checked="" type="checkbox"/>
Cis-1,2-Dichloroethene	<input checked="" type="checkbox"/>	<input type="checkbox"/>	DDE	<input type="checkbox"/>	<input checked="" type="checkbox"/>
DDT	<input type="checkbox"/>	<input checked="" type="checkbox"/>	Dichloromethane	<input type="checkbox"/>	<input checked="" type="checkbox"/>
Dieldrin	<input checked="" type="checkbox"/>	<input type="checkbox"/>	Endrin	<input checked="" type="checkbox"/>	<input type="checkbox"/>
Heptachlor	<input checked="" type="checkbox"/>	<input type="checkbox"/>	Heptachlor epoxide	<input checked="" type="checkbox"/>	<input type="checkbox"/>
Lead	<input type="checkbox"/>	<input checked="" type="checkbox"/>	Lindane	<input checked="" type="checkbox"/>	<input type="checkbox"/>
Mercury	<input type="checkbox"/>	<input checked="" type="checkbox"/>	Methoxychlor	<input type="checkbox"/>	<input checked="" type="checkbox"/>
trans-1,2-Dichloroethene	<input checked="" type="checkbox"/>	<input type="checkbox"/>	Trichloroethene	<input checked="" type="checkbox"/>	<input checked="" type="checkbox"/>
Vinyl chloride	<input checked="" type="checkbox"/>	<input type="checkbox"/>			

GEORGIA ENVIRONMENTAL PROTECTION DIVISION
HAZARDOUS SITE INVENTORY

Site Number: 10032

SITE NAME: Brockway Standard - Homerville Plant
LOCATION: 1601 Valdosta Highway
Homerville, Clinch County, GA 31634

Latitude 31° 01' 45" N Longitude 82° 46' 25" W

ACREAGE 51.81 **PARCEL NUMBER** Map 63, Parcel 40 (aka 063 040) **DATE LISTED** 6/29/1994

LAST KNOWN PROPERTY OWNER:



Brockway Standard
8607 Roberts Drive
Atlanta, GA 30350

STATUS OF CLEANUP ACTIVITIES:

Cleanup activities are being conducted for source materials, soil, and groundwater.

CLEANUP PRIORITY: The Director has designated this site as a Class II

GA EPD DIRECTOR'S DETERMINATION REGARDING CORRECTIVE ACTION:

Pending

REGULATED SUBSTANCES RELEASED, AND THREATS TO HUMAN HEALTH AND ENVIRONMENT POSED BY THE RELEASE:

This site has a known release of Vinyl chloride in groundwater at levels exceeding the reportable quantity. No human exposure via drinking water is suspected from this release. The nearest drinking water well is less than 0.5 miles from the area affected by the release.

REGULATED SUBSTANCES:

Substance Name	GW	Soil	Substance Name	GW	Soil
1,1,1-Trichloroethane	<input checked="" type="checkbox"/>	<input checked="" type="checkbox"/>	1,1,2-Trichloroethane	<input checked="" type="checkbox"/>	<input checked="" type="checkbox"/>
1,1-Dichloroethane	<input checked="" type="checkbox"/>	<input checked="" type="checkbox"/>	1,1-Dichloroethene	<input checked="" type="checkbox"/>	<input checked="" type="checkbox"/>
1,2-Dichloroethane	<input checked="" type="checkbox"/>	<input type="checkbox"/>	Acetone	<input type="checkbox"/>	<input checked="" type="checkbox"/>
Barium	<input checked="" type="checkbox"/>	<input type="checkbox"/>	Benzene	<input checked="" type="checkbox"/>	<input type="checkbox"/>
bis(2-Ethylhexyl) phthalate	<input type="checkbox"/>	<input checked="" type="checkbox"/>	Cadmium	<input checked="" type="checkbox"/>	<input type="checkbox"/>
Chlorobenzene	<input checked="" type="checkbox"/>	<input type="checkbox"/>	Chloroethane	<input checked="" type="checkbox"/>	<input checked="" type="checkbox"/>
Chloroform	<input checked="" type="checkbox"/>	<input type="checkbox"/>	Chromium	<input checked="" type="checkbox"/>	<input checked="" type="checkbox"/>
Copper	<input checked="" type="checkbox"/>	<input type="checkbox"/>	Dichloromethane	<input checked="" type="checkbox"/>	<input checked="" type="checkbox"/>
Ethylbenzene	<input checked="" type="checkbox"/>	<input checked="" type="checkbox"/>	Lead	<input checked="" type="checkbox"/>	<input checked="" type="checkbox"/>
Mercury	<input checked="" type="checkbox"/>	<input type="checkbox"/>	Methyl ethyl ketone	<input type="checkbox"/>	<input checked="" type="checkbox"/>
Methyl isobutyl ketone	<input type="checkbox"/>	<input checked="" type="checkbox"/>	Nickel	<input checked="" type="checkbox"/>	<input type="checkbox"/>
Selenium	<input checked="" type="checkbox"/>	<input type="checkbox"/>	Silver	<input checked="" type="checkbox"/>	<input type="checkbox"/>
Styrene	<input type="checkbox"/>	<input checked="" type="checkbox"/>	Tetrachloroethene	<input checked="" type="checkbox"/>	<input checked="" type="checkbox"/>
Toluene	<input checked="" type="checkbox"/>	<input checked="" type="checkbox"/>	trans-1,2-Dichloroethene	<input checked="" type="checkbox"/>	<input checked="" type="checkbox"/>
trans-1,2-Dichloroethene	<input type="checkbox"/>	<input checked="" type="checkbox"/>	Trichloroethene	<input checked="" type="checkbox"/>	<input checked="" type="checkbox"/>
Trichlorofluoromethane	<input type="checkbox"/>	<input checked="" type="checkbox"/>	Vinyl chloride	<input checked="" type="checkbox"/>	<input type="checkbox"/>
Xylenes	<input checked="" type="checkbox"/>	<input checked="" type="checkbox"/>	Zinc	<input checked="" type="checkbox"/>	<input checked="" type="checkbox"/>

**GEORGIA ENVIRONMENTAL PROTECTION DIVISION
HAZARDOUS SITE INVENTORY**

Site Number: **10043**

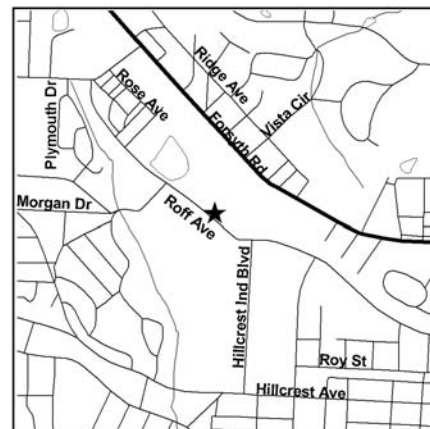
SITE NAME: Southern Wood Piedmont - Central of Georgia Railroad
LOCATION: 3210 Roff Ave
Macon, Bibb County, GA 312043453

Latitude 32° 50' 49" N Longitude 83° 40' 30" W

ACREAGE	PARCEL NUMBER	DATE LISTED
38	0073003033	6/29/1994
12.39	00730383332C	6/29/1994
35	00710168100	6/29/1994
8.7	00710168100B	6/29/1994

LAST KNOWN PROPERTY OWNER:

Central of Georgia Railroad c/o Norfolk Southern Corp.
1200 Peachtree St. NE, Box 13
Atlanta, GA 30309



STATUS OF CLEANUP ACTIVITIES:

Cleanup activities are being conducted for source materials, soil, and groundwater.

CLEANUP PRIORITY: The Director has designated this site as a Class I

GA EPD DIRECTOR'S DETERMINATION REGARDING CORRECTIVE ACTION:

The Director has determined that this site requires corrective action.

REGULATED SUBSTANCES RELEASED, AND THREATS TO HUMAN HEALTH AND ENVIRONMENT POSED BY THE RELEASE:

This site has a known release of Benzo(a)pyrene in groundwater at levels exceeding the reportable quantity. No human exposure via drinking water is suspected from this release. The nearest drinking water well is between 0.5 and 1 miles from the area affected by the release.

This site has a known release of Benzo(a)pyrene in soil at levels exceeding the reportable quantity. This site has limited access. The nearest resident individual is less than 300 feet from the area affected by the release.

REGULATED SUBSTANCES:

Substance Name	GW	Soil	Substance Name	GW	Soil
2,4-Dichlorophenoxyacetic acid, salts and esters	<input checked="" type="checkbox"/>	<input type="checkbox"/>	2,4-Dimethylphenol	<input checked="" type="checkbox"/>	<input type="checkbox"/>
2-Chlorophenol	<input checked="" type="checkbox"/>	<input type="checkbox"/>	Acenaphthene	<input checked="" type="checkbox"/>	<input checked="" type="checkbox"/>
Acenaphthylene	<input checked="" type="checkbox"/>	<input type="checkbox"/>	Anthracene	<input checked="" type="checkbox"/>	<input checked="" type="checkbox"/>
Benzene	<input checked="" type="checkbox"/>	<input type="checkbox"/>	Benzo(a)anthracene	<input checked="" type="checkbox"/>	<input checked="" type="checkbox"/>
Benzo(a)pyrene	<input checked="" type="checkbox"/>	<input checked="" type="checkbox"/>	Benzo(b)fluoranthene	<input checked="" type="checkbox"/>	<input checked="" type="checkbox"/>
Benzo(k)fluoranthene	<input checked="" type="checkbox"/>	<input checked="" type="checkbox"/>	Chromium	<input checked="" type="checkbox"/>	<input type="checkbox"/>
Chrysene	<input checked="" type="checkbox"/>	<input checked="" type="checkbox"/>	Dioxin	<input type="checkbox"/>	<input checked="" type="checkbox"/>
Ethylbenzene	<input checked="" type="checkbox"/>	<input type="checkbox"/>	Fluoranthene	<input checked="" type="checkbox"/>	<input checked="" type="checkbox"/>
Fluorene	<input checked="" type="checkbox"/>	<input type="checkbox"/>	Formaldehyde	<input checked="" type="checkbox"/>	<input type="checkbox"/>
Heptachlorodibenzofurans.	<input type="checkbox"/>	<input checked="" type="checkbox"/>	Heptachlorodibenzo-p-dioxins	<input type="checkbox"/>	<input checked="" type="checkbox"/>
Hexachlorodibenzofurans	<input checked="" type="checkbox"/>	<input type="checkbox"/>	Hexachlorodibenzo-p-dioxins	<input type="checkbox"/>	<input checked="" type="checkbox"/>
m-Cresol	<input checked="" type="checkbox"/>	<input type="checkbox"/>	Naphthalene	<input checked="" type="checkbox"/>	<input checked="" type="checkbox"/>
o-Cresol	<input checked="" type="checkbox"/>	<input type="checkbox"/>	p-Cresol	<input checked="" type="checkbox"/>	<input type="checkbox"/>
Pentachlorodibenzo-p-dioxins	<input type="checkbox"/>	<input checked="" type="checkbox"/>	Pentachlorophenol	<input checked="" type="checkbox"/>	<input type="checkbox"/>
Phenanthrene	<input checked="" type="checkbox"/>	<input checked="" type="checkbox"/>	Phenol	<input checked="" type="checkbox"/>	<input type="checkbox"/>
Styrene	<input checked="" type="checkbox"/>	<input type="checkbox"/>	Toluene	<input checked="" type="checkbox"/>	<input type="checkbox"/>
Xylenes	<input checked="" type="checkbox"/>	<input type="checkbox"/>			

GEORGIA ENVIRONMENTAL PROTECTION DIVISION
HAZARDOUS SITE INVENTORY

Site Number: 10044

SITE NAME: Mt Airy Wood Preserving Company
LOCATION: 1036 Welcome Home Road
Mt Airy, Habersham County, GA 30563

Latitude 34° 31' 51" N

Longitude 83° 28' 18" W

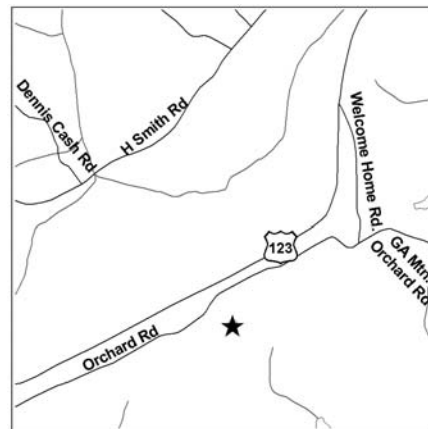
ACREAGE 15.77 **PARCEL NUMBER** 134 051

DATE LISTED

6/29/1994

LAST KNOWN PROPERTY OWNER:

Mt Airy Wood Preserving Company, Inc c/o
Gregory B. Holcomb, Registered Agent
1036 Welcome Home Road
Mt. Airy, GA 30563



STATUS OF CLEANUP ACTIVITIES:

Cleanup activities are being conducted for source materials, soil, and groundwater.

CLEANUP PRIORITY: The Director has designated this site as a Class IV

GA EPD DIRECTOR'S DETERMINATION REGARDING CORRECTIVE ACTION:

The Director has determined that this site requires corrective action.

REGULATED SUBSTANCES RELEASED, AND THREATS TO HUMAN HEALTH AND ENVIRONMENT POSED BY THE RELEASE:

This site has a known release of Xylene (total) in groundwater at levels exceeding the reportable quantity. No human exposure via drinking water is suspected from this release. The nearest drinking water well is less than 0.5 miles from the area affected by the release.

This site has a known release of Arsenic in soil at levels exceeding the reportable quantity. This site has unlimited access. The nearest resident individual is between 301 and 1000 feet from the area affected by the release.

REGULATED SUBSTANCES:

Substance Name	GW	Soil	Substance Name	GW	Soil
Arsenic	<input type="checkbox"/>	<input checked="" type="checkbox"/>	Toluene	<input checked="" type="checkbox"/>	<input type="checkbox"/>
Xylenes	<input checked="" type="checkbox"/>	<input type="checkbox"/>			

GEORGIA ENVIRONMENTAL PROTECTION DIVISION
HAZARDOUS SITE INVENTORY

Site Number: 10045

SITE NAME: Colonial Terminals, Plant #1
LOCATION: 101 N. Lathrop Ave.
Savannah, Chatham County, GA 31402

Latitude 32° 05' 40" N

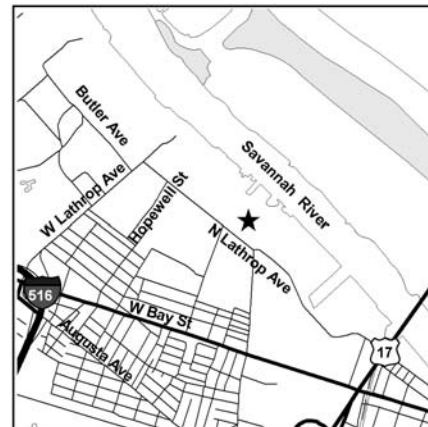
Longitude 81° 06' 48" W

ACREAGE 19.1 **PARCEL NUMBER** 1-0538-01-002

DATE LISTED 6/29/1994

LAST KNOWN PROPERTY OWNER:

Colonial Oil Industries Inc.
PO Box 576
Savannah, Georgia 31402-0576



STATUS OF CLEANUP ACTIVITIES:

Cleanup activities are being conducted for source materials, soil, and groundwater.

CLEANUP PRIORITY: The Director has designated this site as a Class IV

GA EPD DIRECTOR'S DETERMINATION REGARDING CORRECTIVE ACTION:

The Director has determined that this site requires corrective action.

REGULATED SUBSTANCES RELEASED, AND THREATS TO HUMAN HEALTH AND ENVIRONMENT POSED BY THE RELEASE:

This site has a known release of Vinyl Chloride in groundwater at levels exceeding the reportable quantity. No human exposure via drinking water is suspected from this release. The nearest drinking water well is greater than 3 miles from the area affected by the release.

REGULATED SUBSTANCES:

Substance Name	GW	Soil	Substance Name	GW	Soil
1,1,1-Trichloroethane	<input checked="" type="checkbox"/>	<input checked="" type="checkbox"/>	1,1,2-Trichloroethane	<input checked="" type="checkbox"/>	<input checked="" type="checkbox"/>
1,1-Dichloroethane	<input checked="" type="checkbox"/>	<input checked="" type="checkbox"/>	1,1-Dichloroethene	<input checked="" type="checkbox"/>	<input checked="" type="checkbox"/>
1,2-Dichloroethane	<input checked="" type="checkbox"/>	<input checked="" type="checkbox"/>	Acenaphthene	<input checked="" type="checkbox"/>	<input checked="" type="checkbox"/>
Acenaphthylene	<input checked="" type="checkbox"/>	<input checked="" type="checkbox"/>	Antimony	<input checked="" type="checkbox"/>	<input type="checkbox"/>
Benzene	<input checked="" type="checkbox"/>	<input type="checkbox"/>	Benzo(a)pyrene	<input checked="" type="checkbox"/>	<input checked="" type="checkbox"/>
Benzo(b)fluoranthene	<input checked="" type="checkbox"/>	<input checked="" type="checkbox"/>	Benzo(ghi)perylene	<input checked="" type="checkbox"/>	<input checked="" type="checkbox"/>
Benzo(k)fluoranthene	<input checked="" type="checkbox"/>	<input checked="" type="checkbox"/>	Benzyl chloride	<input checked="" type="checkbox"/>	<input type="checkbox"/>
Bromoform	<input checked="" type="checkbox"/>	<input type="checkbox"/>	Chloroethane	<input checked="" type="checkbox"/>	<input checked="" type="checkbox"/>
Chloroform	<input checked="" type="checkbox"/>	<input type="checkbox"/>	Dichlorobromomethane	<input checked="" type="checkbox"/>	<input type="checkbox"/>
Dichloromethane	<input checked="" type="checkbox"/>	<input checked="" type="checkbox"/>	Fluoranthene	<input checked="" type="checkbox"/>	<input checked="" type="checkbox"/>
Fluorene	<input checked="" type="checkbox"/>	<input checked="" type="checkbox"/>	Naphthalene	<input checked="" type="checkbox"/>	<input checked="" type="checkbox"/>
Pentachlorophenol	<input checked="" type="checkbox"/>	<input checked="" type="checkbox"/>	Pyrene	<input checked="" type="checkbox"/>	<input checked="" type="checkbox"/>
Tetrachloroethene	<input checked="" type="checkbox"/>	<input checked="" type="checkbox"/>	Toluene	<input checked="" type="checkbox"/>	<input checked="" type="checkbox"/>
trans-1,2-Dichloroethene	<input checked="" type="checkbox"/>	<input checked="" type="checkbox"/>	Trichloroethene	<input checked="" type="checkbox"/>	<input checked="" type="checkbox"/>
Vinyl chloride	<input checked="" type="checkbox"/>	<input type="checkbox"/>	Xylenes	<input checked="" type="checkbox"/>	<input checked="" type="checkbox"/>

GEORGIA ENVIRONMENTAL PROTECTION DIVISION
HAZARDOUS SITE INVENTORY

Site Number: 10046

SITE NAME: General Electric Company
LOCATION: 1935 Redmond Circle
Rome, Floyd County, GA 30165

Latitude 34° 16' 53" N

Longitude 85° 13' 24" W

ACREAGE **PARCEL NUMBER**

134 H12Z 573

DATE LISTED

6/29/1994

LAST KNOWN PROPERTY OWNER:

General Electric Company
3135 Eastern Turnpike
Fairfield, CT 06282-0001



EPD received notification of a release to the following property(s), and determined on the indicated date that the property should be sublisted as part of this site.

PARCEL NAME	ACREAGE	PARCEL NUMBER	DATE LISTED
2400 Redmond Circle	8.035	H13W 042	4/10/1997
2420 Redmond Circle	5.78	H13W 041	4/10/1997
Georgia Textile Corporation	0.85	H13W 040	4/10/1997
Former Gardner Wright Property	5.604	H13W 039	4/10/1997
Former Gardner Wright Property	3.214	H13W 038	4/10/1997
Georgia Textile Corporation	11.061	H13W 037	4/10/1997

STATUS OF CLEANUP ACTIVITIES:

Cleanup activities are being conducted for source materials, soil, and groundwater.

CLEANUP PRIORITY: The Director has designated this site as a Class IV

GA EPD DIRECTOR'S DETERMINATION REGARDING CORRECTIVE ACTION:

The Director has determined that this site requires corrective action.

REGULATED SUBSTANCES RELEASED, AND THREATS TO HUMAN HEALTH AND ENVIRONMENT POSED BY THE RELEASE:

This site has a known release of PCBs in groundwater at levels exceeding the reportable quantity. No human exposure via drinking water is suspected from this release. The nearest drinking water well is between 0.5 and 1 miles from the area affected by the release.

This site has a known release of PCBs in soil at levels exceeding the reportable quantity. This site has unlimited access. The nearest resident individual is between 301 and 1000 feet from the area affected by the release.

REGULATED SUBSTANCES:

Substance Name	GW	Soil	Substance Name	GW	Soil
1,1,1-Trichloroethane	<input checked="" type="checkbox"/>	<input type="checkbox"/>	1,1-Dichloroethane	<input checked="" type="checkbox"/>	<input type="checkbox"/>
1,1-Dichloroethene	<input checked="" type="checkbox"/>	<input type="checkbox"/>	1,2,4-Trichlorobenzene	<input checked="" type="checkbox"/>	<input type="checkbox"/>
1,2-Dichlorobenzene	<input checked="" type="checkbox"/>	<input type="checkbox"/>	1,2-Dichloroethane	<input checked="" type="checkbox"/>	<input type="checkbox"/>
Chloroethane	<input checked="" type="checkbox"/>	<input type="checkbox"/>	m-Dichlorobenzene	<input checked="" type="checkbox"/>	<input type="checkbox"/>
PCBs	<input checked="" type="checkbox"/>	<input checked="" type="checkbox"/>	p-Dichlorobenzene	<input checked="" type="checkbox"/>	<input type="checkbox"/>
Tetrachloroethene	<input checked="" type="checkbox"/>	<input type="checkbox"/>	Trichloroethene	<input checked="" type="checkbox"/>	<input type="checkbox"/>
Vinyl chloride	<input checked="" type="checkbox"/>	<input type="checkbox"/>			

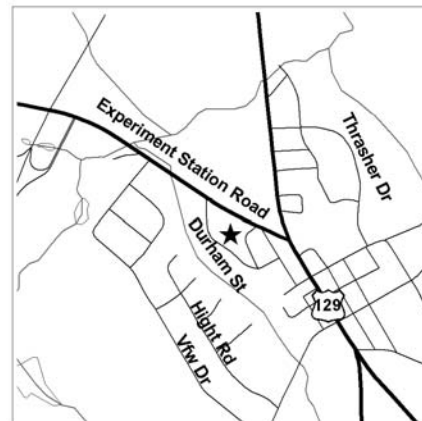
GEORGIA ENVIRONMENTAL PROTECTION DIVISION
HAZARDOUS SITE INVENTORY

Site Number: 10048

SITE NAME: American Linen Supply Company (former)
LOCATION: 1081 Experiment Station Road
Watkinsville, Oconee County, GA 30677

Latitude 33° 51' 58" N Longitude 83° 24' 50" W

ACREAGE	PARCEL NUMBER	DATE LISTED
1.4	W03001B	6/29/1994
4.65	W03001	6/29/1994
0.83	W03001A	6/29/1994
8.13	W03001C	6/29/1994
3.9	W05041	6/29/1994
3.77	W03003	6/29/1994
1.49	W04002	6/29/1994
2.42	W04001	6/29/1994



LAST KNOWN PROPERTY OWNER:

AmeriPride Services, Inc.
650 Industrial Boulevard NE
Minneapolis, MN 55413

STATUS OF CLEANUP ACTIVITIES:

Cleanup activities are being conducted for source materials, soil, and groundwater.

CLEANUP PRIORITY: The Director has designated this site as a Class V

GA EPD DIRECTOR'S DETERMINATION REGARDING CORRECTIVE ACTION:

The Director has determined that this site requires corrective action.

REGULATED SUBSTANCES RELEASED, AND THREATS TO HUMAN HEALTH AND ENVIRONMENT POSED BY THE RELEASE:

This site has a known release of Tetrachloroethene in groundwater at levels exceeding the reportable quantity. No human exposure via drinking water is suspected from this release. The nearest drinking water well is less than 0.5 miles from the area affected by the release.

This site has a known release of Tetrachloroethene in soil at levels exceeding the reportable quantity. This site has unlimited access. The nearest resident individual is between 301 and 1000 feet from the area affected by the release.

REGULATED SUBSTANCES:

Substance Name	GW	Soil	Substance Name	GW	Soil
1,1-Dichloroethene	<input checked="" type="checkbox"/>	<input type="checkbox"/>	Chlorobenzene	<input checked="" type="checkbox"/>	<input type="checkbox"/>
Chloroform	<input checked="" type="checkbox"/>	<input type="checkbox"/>	Chromium	<input checked="" type="checkbox"/>	<input type="checkbox"/>
Cis-1,2-Dichloroethene	<input checked="" type="checkbox"/>	<input checked="" type="checkbox"/>	Copper	<input checked="" type="checkbox"/>	<input type="checkbox"/>
Tetrachloroethene	<input checked="" type="checkbox"/>	<input checked="" type="checkbox"/>	trans-1,2-Dichloroethene	<input checked="" type="checkbox"/>	<input type="checkbox"/>
Trichloroethene	<input checked="" type="checkbox"/>	<input checked="" type="checkbox"/>	Vinyl chloride	<input checked="" type="checkbox"/>	<input type="checkbox"/>
Zinc	<input checked="" type="checkbox"/>	<input type="checkbox"/>			

GEORGIA ENVIRONMENTAL PROTECTION DIVISION
HAZARDOUS SITE INVENTORY

Site Number: 10052

SITE NAME: Georgia Power - Athens Foundry Street Property
LOCATION: 775 E. Broad Street
Athens, Clarke County, GA 30601

Latitude 33° 57' 44" N Longitude 83° 22' 20" W

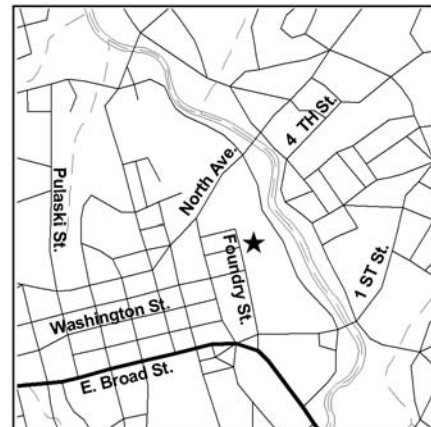
ACREAGE 6.6 **PARCEL NUMBER** 171B2A008

DATE LISTED

6/29/1994

LAST KNOWN PROPERTY OWNER:

Unified Government of Athens Clarke County
301 College Ave
Athens, GA 30601



STATUS OF CLEANUP ACTIVITIES:

Hazardous Site Response Act cleanup levels have been met for source materials and soil. Cleanup activities are being conducted for groundwater.

CLEANUP PRIORITY: The Director has designated this site as a Class V

GA EPD DIRECTOR'S DETERMINATION REGARDING CORRECTIVE ACTION:

The Director has determined that this site requires corrective action.

REGULATED SUBSTANCES RELEASED, AND THREATS TO HUMAN HEALTH AND ENVIRONMENT POSED BY THE RELEASE:

This site has a known release of Cyanides {CN anion} in soil at levels exceeding the reportable quantity. This site has unlimited access. The nearest resident individual is less than 300 feet from the area affected by the release.

REGULATED SUBSTANCES:

Substance Name	GW	Soil	Substance Name	GW	Soil
Anthracene	<input type="checkbox"/>	<input checked="" type="checkbox"/>	Barium	<input type="checkbox"/>	<input checked="" type="checkbox"/>
Benzene	<input checked="" type="checkbox"/>	<input checked="" type="checkbox"/>	Benzo(a)pyrene	<input type="checkbox"/>	<input checked="" type="checkbox"/>
Cadmium	<input type="checkbox"/>	<input checked="" type="checkbox"/>	Chromium	<input type="checkbox"/>	<input checked="" type="checkbox"/>
Cyanides {CN anion}	<input checked="" type="checkbox"/>	<input checked="" type="checkbox"/>	Fluoranthene	<input type="checkbox"/>	<input checked="" type="checkbox"/>
Mercury	<input type="checkbox"/>	<input checked="" type="checkbox"/>	Naphthalene	<input checked="" type="checkbox"/>	<input checked="" type="checkbox"/>
Phenanthrene	<input type="checkbox"/>	<input checked="" type="checkbox"/>	Pyrene	<input type="checkbox"/>	<input checked="" type="checkbox"/>

GEORGIA ENVIRONMENTAL PROTECTION DIVISION
HAZARDOUS SITE INVENTORY

Site Number: 10053

SITE NAME: BASF Catalysts, LLC- Attapulgus Operations
LOCATION: 141 Engelhard Road
Attapulgus, Decatur County, GA 31715

Latitude 30° 44' 17" N

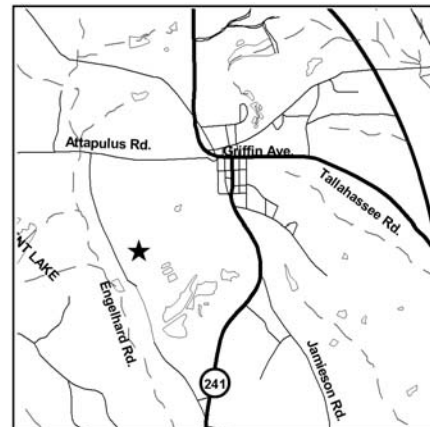
Longitude 84° 29' 23" W

ACREAGE 201.63 **PARCEL NUMBER** 01020-001-A00

DATE LISTED 6/29/1994

LAST KNOWN PROPERTY OWNER:

BASF Catalysts, LLC
25 Middlesex-Essex Turnpike
Iselin, NJ 08830-0770



STATUS OF CLEANUP ACTIVITIES:

Cleanup activities are being conducted for source materials and groundwater.

CLEANUP PRIORITY: The Director has designated this site as a Class IV

GA EPD DIRECTOR'S DETERMINATION REGARDING CORRECTIVE ACTION:

The Director has determined that this site requires corrective action.

REGULATED SUBSTANCES RELEASED, AND THREATS TO HUMAN HEALTH AND ENVIRONMENT POSED BY THE RELEASE:

This site has a known release of Cadmium in groundwater at levels exceeding the reportable quantity. No human exposure via drinking water is suspected from this release. The nearest drinking water well is between 0.5 and 1 miles from the area affected by the release.

REGULATED SUBSTANCES:

Substance Name	GW	Soil	Substance Name	GW	Soil
Arsenic	<input checked="" type="checkbox"/>	<input type="checkbox"/>	Barium	<input checked="" type="checkbox"/>	<input type="checkbox"/>
Beryllium	<input checked="" type="checkbox"/>	<input type="checkbox"/>	Cadmium	<input checked="" type="checkbox"/>	<input type="checkbox"/>
Chromium	<input checked="" type="checkbox"/>	<input type="checkbox"/>	Cobalt {reference only, not regulated substance}	<input checked="" type="checkbox"/>	<input type="checkbox"/>
Lead	<input checked="" type="checkbox"/>	<input type="checkbox"/>	Mercury	<input checked="" type="checkbox"/>	<input type="checkbox"/>
Nickel	<input checked="" type="checkbox"/>	<input type="checkbox"/>	Selenium	<input checked="" type="checkbox"/>	<input type="checkbox"/>
Thallium	<input checked="" type="checkbox"/>	<input type="checkbox"/>	Zinc	<input checked="" type="checkbox"/>	<input type="checkbox"/>

GEORGIA ENVIRONMENTAL PROTECTION DIVISION
HAZARDOUS SITE INVENTORY

Site Number: 10055

SITE NAME: Stevens Industries
LOCATION: 715 Martin Luther King Jr. Drive
Dawson, Terrell County, GA 39842

Latitude 31° 46' 46" N Longitude 84° 27' 07" W

ACREAGE **PARCEL NUMBER**

31 30B 008
75.6 30B 007

DATE LISTED

6/29/1994
6/29/1994

LAST KNOWN PROPERTY OWNER:

Cargill, Inc
P.O. Box 5626
Minneapolis, MN 55440

Golden Peanut Company, LLC
P.O. Box 1470
Decatur, IL 62525



STATUS OF CLEANUP ACTIVITIES:

Cleanup activities are being conducted for source materials, soil, and groundwater.

CLEANUP PRIORITY: The Director has designated this site as a Class I

GA EPD DIRECTOR'S DETERMINATION REGARDING CORRECTIVE ACTION:

The Director has determined that this site requires corrective action.

REGULATED SUBSTANCES RELEASED, AND THREATS TO HUMAN HEALTH AND ENVIRONMENT POSED BY THE RELEASE:

This site has a known release of Lindane in groundwater at levels exceeding the reportable quantity. No human exposure via drinking water is suspected from this release. The nearest drinking water well is between 0.5 and 1 miles from the area affected by the release.

This site has a known release of Lindane in soil at levels exceeding the reportable quantity. This site has unlimited access. The nearest resident individual is less than 300 feet from the area affected by the release.

REGULATED SUBSTANCES:

Substance Name	GW	Soil	Substance Name	GW	Soil
1,2-Dichloroethane	<input checked="" type="checkbox"/>	<input type="checkbox"/>	Aldrin	<input checked="" type="checkbox"/>	<input checked="" type="checkbox"/>
Benzene	<input checked="" type="checkbox"/>	<input type="checkbox"/>	beta-Benzenhexachloride	<input type="checkbox"/>	<input checked="" type="checkbox"/>
Carbon tetrachloride	<input checked="" type="checkbox"/>	<input type="checkbox"/>	Chlordane	<input type="checkbox"/>	<input checked="" type="checkbox"/>
Chloroform	<input checked="" type="checkbox"/>	<input type="checkbox"/>	DDD	<input checked="" type="checkbox"/>	<input checked="" type="checkbox"/>
DDE	<input type="checkbox"/>	<input checked="" type="checkbox"/>	DDT	<input checked="" type="checkbox"/>	<input checked="" type="checkbox"/>
delta-Benzenhexachloride	<input type="checkbox"/>	<input checked="" type="checkbox"/>	Dieldrin	<input checked="" type="checkbox"/>	<input checked="" type="checkbox"/>
Endosulfan (alpha)	<input type="checkbox"/>	<input checked="" type="checkbox"/>	Endrin	<input type="checkbox"/>	<input checked="" type="checkbox"/>
Heptachlor	<input type="checkbox"/>	<input checked="" type="checkbox"/>	Heptachlor epoxide	<input checked="" type="checkbox"/>	<input type="checkbox"/>
Lindane	<input checked="" type="checkbox"/>	<input checked="" type="checkbox"/>	Tetrachloroethene	<input checked="" type="checkbox"/>	<input checked="" type="checkbox"/>
Toxaphene	<input checked="" type="checkbox"/>	<input checked="" type="checkbox"/>			

GEORGIA ENVIRONMENTAL PROTECTION DIVISION
HAZARDOUS SITE INVENTORY

Site Number: 10056

SITE NAME: Marzone/Chevron - NPL Site OU1
LOCATION: 900 E Golden Road
Tifton, Tift County, GA 31794

Latitude 31° 25' 49" N

Longitude 83° 30' 09" W

ACREAGE PARCEL NUMBER

1.68 T061-013

4.16 T061 014

DATE LISTED

6/29/1994

6/29/1994

LAST KNOWN PROPERTY OWNER:

Charline S. McElroy

211 West Ward St.

Douglas, GA 31533

Harper Enterprises, Inc.

P.O. Box 264

Tifton, GA 31793



STATUS OF CLEANUP ACTIVITIES:

Cleanup activities are being conducted for source materials, soil, and groundwater.

CLEANUP PRIORITY: The Director has designated this site as a Class IV

GA EPD DIRECTOR'S DETERMINATION REGARDING CORRECTIVE ACTION:

The Director has determined that this site requires corrective action.

REGULATED SUBSTANCES RELEASED, AND THREATS TO HUMAN HEALTH AND ENVIRONMENT POSED BY THE RELEASE:

This site has a known release of Toxaphene in groundwater at levels exceeding the reportable quantity. No human exposure via drinking water is suspected from this release. The nearest drinking water well is less than 0.5 miles from the area affected by the release.

REGULATED SUBSTANCES:

Substance Name	GW	Soil	Substance Name	GW	Soil
Acetone	<input checked="" type="checkbox"/>	<input checked="" type="checkbox"/>	alpha-Benzenehexachloride	<input checked="" type="checkbox"/>	<input type="checkbox"/>
Arsenic	<input checked="" type="checkbox"/>	<input checked="" type="checkbox"/>	beta-Benzenehexachloride	<input checked="" type="checkbox"/>	<input type="checkbox"/>
Chlordane	<input checked="" type="checkbox"/>	<input checked="" type="checkbox"/>	Chromium	<input checked="" type="checkbox"/>	<input checked="" type="checkbox"/>
DDD	<input checked="" type="checkbox"/>	<input checked="" type="checkbox"/>	DDE	<input checked="" type="checkbox"/>	<input checked="" type="checkbox"/>
DDT	<input checked="" type="checkbox"/>	<input checked="" type="checkbox"/>	delta-Benzenehexachloride	<input checked="" type="checkbox"/>	<input type="checkbox"/>
Dichloromethane	<input checked="" type="checkbox"/>	<input checked="" type="checkbox"/>	Endosulfan-II	<input checked="" type="checkbox"/>	<input checked="" type="checkbox"/>
Endrin	<input checked="" type="checkbox"/>	<input checked="" type="checkbox"/>	Endrin aldehyde	<input checked="" type="checkbox"/>	<input checked="" type="checkbox"/>
Ethylbenzene	<input checked="" type="checkbox"/>	<input checked="" type="checkbox"/>	Heptachlor	<input checked="" type="checkbox"/>	<input checked="" type="checkbox"/>
Heptachlor epoxide	<input checked="" type="checkbox"/>	<input checked="" type="checkbox"/>	Lead	<input checked="" type="checkbox"/>	<input checked="" type="checkbox"/>
Lindane	<input checked="" type="checkbox"/>	<input checked="" type="checkbox"/>	Malathion	<input checked="" type="checkbox"/>	<input checked="" type="checkbox"/>
Methoxychlor	<input checked="" type="checkbox"/>	<input checked="" type="checkbox"/>	Methyl ethyl ketone	<input checked="" type="checkbox"/>	<input checked="" type="checkbox"/>
Methyl parathion	<input checked="" type="checkbox"/>	<input checked="" type="checkbox"/>	Parathion	<input checked="" type="checkbox"/>	<input checked="" type="checkbox"/>
PCBs	<input checked="" type="checkbox"/>	<input checked="" type="checkbox"/>	Toluene	<input checked="" type="checkbox"/>	<input checked="" type="checkbox"/>
Toxaphene	<input checked="" type="checkbox"/>	<input checked="" type="checkbox"/>	Xylenes	<input checked="" type="checkbox"/>	<input checked="" type="checkbox"/>
Zinc	<input checked="" type="checkbox"/>	<input type="checkbox"/>			

GEORGIA ENVIRONMENTAL PROTECTION DIVISION
HAZARDOUS SITE INVENTORY

Site Number: 10057

SITE NAME: General Tire - Aldora Plant
LOCATION: 160 Aldora Street
Barnesville, Lamar County, GA 30204

Latitude 33° 03' 11" N Longitude 84° 10' 37" W

ACREAGE **PARCEL NUMBER**

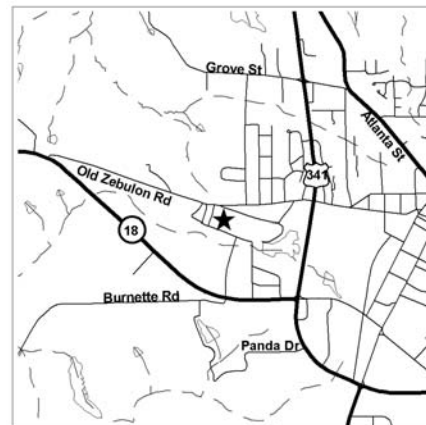
5.68 B10-021
79.13 036-002

DATE LISTED

6/29/1994
6/29/1994

LAST KNOWN PROPERTY OWNER:

General Tire c/o Continental Tire
P.O. Box 5000
Ft. Mill, SC 29716-5000



STATUS OF CLEANUP ACTIVITIES:

Cleanup activities are being conducted for source materials, soil, and groundwater.

CLEANUP PRIORITY: The Director has designated this site as a Class IV

GA EPD DIRECTOR'S DETERMINATION REGARDING CORRECTIVE ACTION:

The Director has determined that this site requires corrective action.

REGULATED SUBSTANCES RELEASED, AND THREATS TO HUMAN HEALTH AND ENVIRONMENT POSED BY THE RELEASE:

This site has a known release of Carbon disulfide in groundwater at levels exceeding the reportable quantity. No human exposure via drinking water is suspected from this release. The nearest drinking water well is between 0.5 and 1 miles from the area affected by the release.

This site has a known release of Carbon disulfide in soil at levels exceeding the reportable quantity. This site has limited access. The nearest resident individual is less than 300 feet from the area affected by the release.

REGULATED SUBSTANCES:

Substance Name	GW	Soil	Substance Name	GW	Soil
1,1-Dichloroethane	<input checked="" type="checkbox"/>	<input checked="" type="checkbox"/>	Carbon disulfide	<input checked="" type="checkbox"/>	<input checked="" type="checkbox"/>
Chloroform	<input checked="" type="checkbox"/>	<input checked="" type="checkbox"/>	Dichloromethane	<input checked="" type="checkbox"/>	<input checked="" type="checkbox"/>
Tetrachloroethene	<input checked="" type="checkbox"/>	<input checked="" type="checkbox"/>			

**GEORGIA ENVIRONMENTAL PROTECTION DIVISION
HAZARDOUS SITE INVENTORY**

Site Number: **10058**

SITE NAME: Hercules
LOCATION: 2801 Cook St
Brunswick, Glynn County, GA 31520

Latitude 31° 09' 55" N Longitude 81° 28' 43" W

ACREAGE	PARCEL NUMBER	DATE LISTED
5.56	01-05011	6/29/1994
152	01-03935	6/29/1994
26.39	01-03941	6/29/1994
16.37	01-03327	6/29/1994
120.05	01-06942	6/29/1994

LAST KNOWN PROPERTY OWNER:

Pinova, Inc.
2801 Cook Street
Brunswick, GA 31520

Hercules, LLC
500 Hercules Road
Wilmington, DE 19808



STATUS OF CLEANUP ACTIVITIES:

Cleanup activities are being conducted for source materials, soil, and groundwater.

CLEANUP PRIORITY: The Director has designated this site as a Class IV

GA EPD DIRECTOR'S DETERMINATION REGARDING CORRECTIVE ACTION:

The Director has determined that this site requires corrective action.

REGULATED SUBSTANCES RELEASED, AND THREATS TO HUMAN HEALTH AND ENVIRONMENT POSED BY THE RELEASE:

This site has a known release of Chromium in groundwater at levels exceeding the reportable quantity. No human exposure via drinking water is suspected from this release. The nearest drinking water well is less than 0.5 miles from the area affected by the release.

This site has a known release of Chromium in soil at levels exceeding the reportable quantity. This site has limited access. The nearest resident individual is less than 300 feet from the area affected by the release.

REGULATED SUBSTANCES:

Substance Name	GW	Soil	Substance Name	GW	Soil
1,1,2,2-Tetrachloroethane	<input checked="" type="checkbox"/>	<input type="checkbox"/>	1,1,2-Trichloroethane	<input checked="" type="checkbox"/>	<input type="checkbox"/>
1,1-Dichloroethane	<input checked="" type="checkbox"/>	<input type="checkbox"/>	1,1-Dichloroethene	<input checked="" type="checkbox"/>	<input type="checkbox"/>
1,2-Dichlorobenzene	<input checked="" type="checkbox"/>	<input type="checkbox"/>	1,2-Dichloroethane	<input checked="" type="checkbox"/>	<input type="checkbox"/>
1,2-Dichloropropane	<input checked="" type="checkbox"/>	<input type="checkbox"/>	Acetone	<input checked="" type="checkbox"/>	<input type="checkbox"/>
Arsenic	<input checked="" type="checkbox"/>	<input checked="" type="checkbox"/>	Barium	<input checked="" type="checkbox"/>	<input checked="" type="checkbox"/>
Benzene	<input checked="" type="checkbox"/>	<input checked="" type="checkbox"/>	Benzenehexachloride	<input checked="" type="checkbox"/>	<input type="checkbox"/>
Carbon disulfide	<input checked="" type="checkbox"/>	<input type="checkbox"/>	Carbon tetrachloride	<input checked="" type="checkbox"/>	<input checked="" type="checkbox"/>
Chlorobenzene	<input checked="" type="checkbox"/>	<input checked="" type="checkbox"/>	Chloroform	<input checked="" type="checkbox"/>	<input type="checkbox"/>
Chromium	<input checked="" type="checkbox"/>	<input checked="" type="checkbox"/>	Dichlorodifluoromethane	<input checked="" type="checkbox"/>	<input type="checkbox"/>
Dichloromethane	<input checked="" type="checkbox"/>	<input type="checkbox"/>	Diethyl phthalate	<input checked="" type="checkbox"/>	<input checked="" type="checkbox"/>
Ethylbenzene	<input checked="" type="checkbox"/>	<input type="checkbox"/>	m-Cresol	<input checked="" type="checkbox"/>	<input type="checkbox"/>
Methyl ethyl ketone	<input checked="" type="checkbox"/>	<input type="checkbox"/>	p-Dichlorobenzene	<input checked="" type="checkbox"/>	<input type="checkbox"/>
Phenol	<input checked="" type="checkbox"/>	<input checked="" type="checkbox"/>	Styrene	<input checked="" type="checkbox"/>	<input type="checkbox"/>
Tetrachloroethene	<input checked="" type="checkbox"/>	<input type="checkbox"/>	Toluene	<input checked="" type="checkbox"/>	<input type="checkbox"/>
Toxaphene	<input checked="" type="checkbox"/>	<input checked="" type="checkbox"/>	Xylenes	<input checked="" type="checkbox"/>	<input checked="" type="checkbox"/>
Zinc	<input checked="" type="checkbox"/>	<input checked="" type="checkbox"/>			

GEORGIA ENVIRONMENTAL PROTECTION DIVISION
HAZARDOUS SITE INVENTORY

Site Number: 10059

SITE NAME: Firestone Tire & Rubber Co. (Albany Plant)-NPL Site
LOCATION: 3300 Sylvester Road
Albany, Dougherty County, GA 31705

Latitude 31° 34' 06" N Longitude 84° 03' 22" W

ACREAGE 324.66 **PARCEL NUMBER** 00140/00001/006 **DATE LISTED** 6/29/1994

LAST KNOWN PROPERTY OWNER:



COOP (GA) LLC
600 Fifth Avenue, 9th Floor
New York, NY 10020

STATUS OF CLEANUP ACTIVITIES:

Cleanup activities are being conducted for source materials, soil, and groundwater.

CLEANUP PRIORITY: The Director has designated this site as a Class IV

GA EPD DIRECTOR'S DETERMINATION REGARDING CORRECTIVE ACTION:

The Director has determined that this site requires corrective action.

REGULATED SUBSTANCES RELEASED, AND THREATS TO HUMAN HEALTH AND ENVIRONMENT POSED BY THE RELEASE:

This site has a known release of Benzene in groundwater at levels exceeding the reportable quantity. No human exposure via drinking water is suspected from this release. The nearest drinking water well is less than 0.5 miles from the area affected by the release.

REGULATED SUBSTANCES:

Substance Name	GW	Soil	Substance Name	GW	Soil
1,1,1-Trichloroethane	<input type="checkbox"/>	<input type="checkbox"/>	1,1-Dichloroethene	<input checked="" type="checkbox"/>	<input type="checkbox"/>
Benzene	<input checked="" type="checkbox"/>	<input type="checkbox"/>	PCBs	<input type="checkbox"/>	<input type="checkbox"/>

GEORGIA ENVIRONMENTAL PROTECTION DIVISION
HAZARDOUS SITE INVENTORY

Site Number: 10060

SITE NAME: Southwire - Copper Division
LOCATION: 372 Central High Road
Carrollton, Carroll County, GA 30116

Latitude 33° 33' 21" N Longitude 85° 03' 37" W

ACREAGE 51.15 **PARCEL NUMBER** 110-0007

DATE LISTED

6/29/1994

LAST KNOWN PROPERTY OWNER:

Southwire Company
1 Southwire Drive
Carrollton, GA 30119



STATUS OF CLEANUP ACTIVITIES:

Cleanup activities are being conducted for source materials, soil, and groundwater.

CLEANUP PRIORITY: The Director has designated this site as a Class IV

GA EPD DIRECTOR'S DETERMINATION REGARDING CORRECTIVE ACTION:

The Director has determined that this site requires corrective action.

REGULATED SUBSTANCES RELEASED, AND THREATS TO HUMAN HEALTH AND ENVIRONMENT POSED BY THE RELEASE:

This site has a known release of Cadmium in groundwater at levels exceeding the reportable quantity. No human exposure via drinking water is suspected from this release. The nearest drinking water well is between 0.5 and 1 miles from the area affected by the release.

REGULATED SUBSTANCES:

Substance Name	GW	Soil	Substance Name	GW	Soil
Arsenic	<input checked="" type="checkbox"/>	<input checked="" type="checkbox"/>	Barium	<input checked="" type="checkbox"/>	<input checked="" type="checkbox"/>
Cadmium	<input checked="" type="checkbox"/>	<input checked="" type="checkbox"/>	Chromium	<input checked="" type="checkbox"/>	<input checked="" type="checkbox"/>
Copper	<input checked="" type="checkbox"/>	<input checked="" type="checkbox"/>	Lead	<input checked="" type="checkbox"/>	<input checked="" type="checkbox"/>
Mercury	<input checked="" type="checkbox"/>	<input checked="" type="checkbox"/>	Nickel	<input checked="" type="checkbox"/>	<input checked="" type="checkbox"/>
Zinc	<input checked="" type="checkbox"/>	<input checked="" type="checkbox"/>			

GEORGIA ENVIRONMENTAL PROTECTION DIVISION
HAZARDOUS SITE INVENTORY

Site Number: 10061

SITE NAME: Southwire - Wire & Cable Division
LOCATION: 1 Southwire Drive
Carrollton, Carroll County, GA 30119

Latitude 33° 33' 31" N

Longitude 85° 04' 03" W

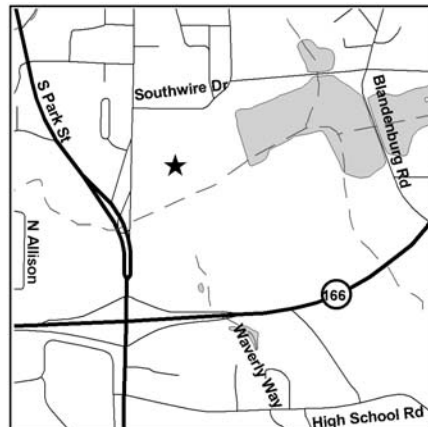
ACREAGE 118.16 **PARCEL NUMBER** C06 0100002

DATE LISTED

6/29/1994

LAST KNOWN PROPERTY OWNER:

Southwire Company
1 Southwire Drive
Carrollton, GA 30119



STATUS OF CLEANUP ACTIVITIES:

Cleanup activities are being conducted for source materials, soil, and groundwater.

CLEANUP PRIORITY: The Director has designated this site as a Class IV

GA EPD DIRECTOR'S DETERMINATION REGARDING CORRECTIVE ACTION:

The Director has determined that this site requires corrective action.

REGULATED SUBSTANCES RELEASED, AND THREATS TO HUMAN HEALTH AND ENVIRONMENT POSED BY THE RELEASE:

This site has a suspected release of Lead in groundwater at levels exceeding the reportable quantity. No human exposure via drinking water is suspected from this release. The nearest drinking water well is less than 0.5 miles from the area affected by the release.

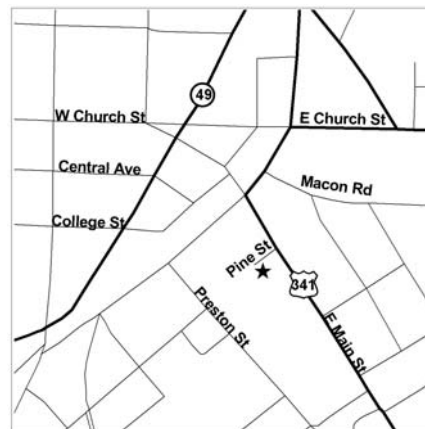
REGULATED SUBSTANCES:

Substance Name	GW	Soil	Substance Name	GW	Soil
Copper	<input checked="" type="checkbox"/>	<input checked="" type="checkbox"/>	Dichloromethane	<input type="checkbox"/>	<input checked="" type="checkbox"/>
Lead	<input checked="" type="checkbox"/>	<input checked="" type="checkbox"/>	Nickel	<input checked="" type="checkbox"/>	<input type="checkbox"/>

GEORGIA ENVIRONMENTAL PROTECTION DIVISION
HAZARDOUS SITE INVENTORY

Site Number: 10062

SITE NAME: Woolfolk Chemical Works - NPL Site
LOCATION: Intersection of Preston & Pine
Fort Valley, Peach County, GA 31030



ACREAGE	PARCEL NUMBER	DATE LISTED
0.66	Map F5F, Parcel 228	6/29/1994
0.22	Map F5F, Parcel 230	6/29/1994
0.16	Map F5F, Parcel 231	6/29/1994
0.18	Map F5F, Parcel 68	6/29/1994
4.9	Map F5F, Parcel 67	6/29/1994
1.15	Map F5F, Parcel 69	6/29/1994
0.26	Map F5F, Parcel 62	6/29/1994
3.22	Map F5F, Parcel 61	6/29/1994
1.55	Map F5F, Parcel 63	6/29/1994
0.73	Map F5F, Parcel 65	6/29/1994
1.27	Map F5F, Parcel 64	6/29/1994
1.14	Map F5D, Parcel 128	6/29/1994

LAST KNOWN PROPERTY OWNER:

Canadyne-Georgia Corporation
2400 Ellis Road
Durham, NC 27703-5543

Security Chemical Company
310 US Highway 341
Fort Valley, GA 31030

Allen Insurance and Realty
P.O. Box 1439
Fort Valley, GA 30130

Woolfolk Chemical Works c/o Reichold Chemicals
P.O. Box 13582
Atlanta, GA 30302

STATUS OF CLEANUP ACTIVITIES:

Identified responsible parties are unable or unwilling to conduct the required investigation and/or cleanup under the Hazardous Site Response Act for source materials, soil, and groundwater. EPD may perform these actions using state funding from the Hazardous Waste Trust Fund and may lien the property or pursue cost recovery.

CLEANUP PRIORITY: The Director has designated this site as a Class IV

GA EPD DIRECTOR'S DETERMINATION REGARDING CORRECTIVE ACTION:

The Director has determined that this site requires corrective action.

REGULATED SUBSTANCES RELEASED, AND THREATS TO HUMAN HEALTH AND ENVIRONMENT POSED BY THE RELEASE:

This site has a known release of Arsenic in groundwater at levels exceeding the reportable quantity. No human exposure via drinking water is suspected from this release. The nearest drinking water well is between 1 and 2 miles from the area affected by the release.

This site has a known release of Arsenic in soil at levels exceeding the reportable quantity. This site has limited access. The nearest resident individual is less than 300 feet from the area affected by the release.

REGULATED SUBSTANCES:

Substance Name	GW	Soil	Substance Name	GW	Soil
1,2-Dichloroethane	<input checked="" type="checkbox"/>	<input type="checkbox"/>	1,2-Dichloropropane	<input checked="" type="checkbox"/>	<input type="checkbox"/>
Acetone	<input checked="" type="checkbox"/>	<input type="checkbox"/>	alpha-Benzenehexachloride	<input checked="" type="checkbox"/>	<input checked="" type="checkbox"/>
Antimony	<input type="checkbox"/>	<input checked="" type="checkbox"/>	Arsenic	<input checked="" type="checkbox"/>	<input checked="" type="checkbox"/>
Benzenehexachloride	<input type="checkbox"/>	<input checked="" type="checkbox"/>	Benzo(a)pyrene	<input type="checkbox"/>	<input checked="" type="checkbox"/>
Benzoic acid	<input checked="" type="checkbox"/>	<input type="checkbox"/>	beta-Benzenehexachloride	<input checked="" type="checkbox"/>	<input checked="" type="checkbox"/>

GEORGIA ENVIRONMENTAL PROTECTION DIVISION
HAZARDOUS SITE INVENTORY

Site Number: **10062**

bis(2-Ethylhexyl) phthalate	<input checked="" type="checkbox"/>	<input type="checkbox"/>	Cadmium	<input checked="" type="checkbox"/>	<input checked="" type="checkbox"/>
Carbon disulfide	<input checked="" type="checkbox"/>	<input type="checkbox"/>	Chlordane	<input type="checkbox"/>	<input checked="" type="checkbox"/>
Chloroform	<input checked="" type="checkbox"/>	<input type="checkbox"/>	Chromium	<input checked="" type="checkbox"/>	<input type="checkbox"/>
Cis-1,2-Dichloroethene	<input checked="" type="checkbox"/>	<input type="checkbox"/>	DDD	<input type="checkbox"/>	<input checked="" type="checkbox"/>
DDT	<input type="checkbox"/>	<input checked="" type="checkbox"/>	delta-Benzenehexachloride	<input checked="" type="checkbox"/>	<input checked="" type="checkbox"/>
Dibutyl phthalate	<input checked="" type="checkbox"/>	<input type="checkbox"/>	Dieldrin	<input checked="" type="checkbox"/>	<input checked="" type="checkbox"/>
Di-n-octyl phthalate	<input checked="" type="checkbox"/>	<input type="checkbox"/>	Dioxin	<input type="checkbox"/>	<input checked="" type="checkbox"/>
Hexachlorobenzene	<input type="checkbox"/>	<input checked="" type="checkbox"/>	Lead	<input checked="" type="checkbox"/>	<input checked="" type="checkbox"/>
Lindane	<input checked="" type="checkbox"/>	<input checked="" type="checkbox"/>	Tetrachloroethene	<input checked="" type="checkbox"/>	<input type="checkbox"/>
Toxaphene	<input type="checkbox"/>	<input checked="" type="checkbox"/>			

GEORGIA ENVIRONMENTAL PROTECTION DIVISION
HAZARDOUS SITE INVENTORY

Site Number: 10063

SITE NAME: Rockbridge Square Shopping Center
LOCATION: 1227 Rockbridge Road
Stone Mountain, Gwinnett County, GA 30087

Latitude 33° 50' 29" N Longitude 84° 07' 57" W

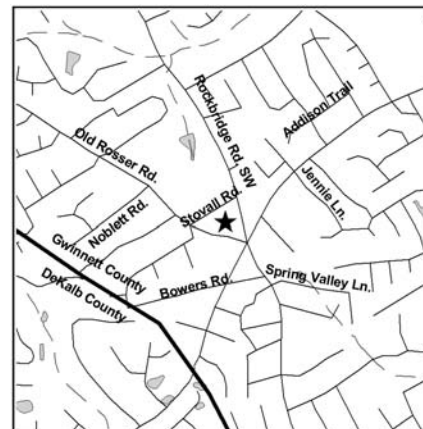
ACREAGE 8.89 **PARCEL NUMBER** 6078 047

DATE LISTED

6/29/1994

LAST KNOWN PROPERTY OWNER:

New Market - Rockbridge, LLC
3284 Northside Pkwy NW, Ste 150
Atlanta, GA 30327-2282



STATUS OF CLEANUP ACTIVITIES:

Hazardous Site Response Act cleanup levels have been met for source materials and soil. Cleanup activities are being conducted for groundwater.

CLEANUP PRIORITY: The Director has designated this site as a Class I

GA EPD DIRECTOR'S DETERMINATION REGARDING CORRECTIVE ACTION:

The Director has determined that this site requires corrective action.

REGULATED SUBSTANCES RELEASED, AND THREATS TO HUMAN HEALTH AND ENVIRONMENT POSED BY THE RELEASE:

This site has a known release of Tetrachloroethene in soil at levels exceeding the reportable quantity. This site has unlimited access. The nearest resident individual is less than 300 feet from the area affected by the release.

REGULATED SUBSTANCES:

Substance Name	GW	Soil	Substance Name	GW	Soil
1,1-Dichloroethane	<input checked="" type="checkbox"/>	<input type="checkbox"/>	Chloroform	<input type="checkbox"/>	<input checked="" type="checkbox"/>
Cis-1,2-Dichloroethene	<input type="checkbox"/>	<input checked="" type="checkbox"/>	Dichloromethane	<input checked="" type="checkbox"/>	<input type="checkbox"/>
Methyl chloride	<input type="checkbox"/>	<input checked="" type="checkbox"/>	Methyl ethyl ketone	<input checked="" type="checkbox"/>	<input type="checkbox"/>
Tetrachloroethene	<input checked="" type="checkbox"/>	<input checked="" type="checkbox"/>	trans-1,2-Dichloroethene	<input type="checkbox"/>	<input checked="" type="checkbox"/>
Trichloroethene	<input checked="" type="checkbox"/>	<input checked="" type="checkbox"/>	Vinyl chloride	<input type="checkbox"/>	<input checked="" type="checkbox"/>

GEORGIA ENVIRONMENTAL PROTECTION DIVISION
HAZARDOUS SITE INVENTORY

Site Number: **10065**

SITE NAME: Merck & Company
LOCATION: 3517 Radium Springs Road
Albany, Dougherty County, GA 31705

Latitude 31° 29' 50" N Longitude 84° 07' 57" W

ACREAGE 974.2 **PARCEL NUMBER** 00181 / 00001 / 007 **DATE LISTED** 6/29/1994

LAST KNOWN PROPERTY OWNER:

Merck Sharpe & Dohme Corp.
One Merck Drive; Box 100
Whitehouse Station, NJ 08889



STATUS OF CLEANUP ACTIVITIES:

Cleanup activities are being conducted for source materials, soil, and groundwater.

CLEANUP PRIORITY: The Director has designated this site as a Class IV

GA EPD DIRECTOR'S DETERMINATION REGARDING CORRECTIVE ACTION:

The Director has determined that this site requires corrective action.

REGULATED SUBSTANCES RELEASED, AND THREATS TO HUMAN HEALTH AND ENVIRONMENT POSED BY THE RELEASE:

This site has a known release of Dichloromethane in groundwater at levels exceeding the reportable quantity. No human exposure via drinking water is suspected from this release. The nearest drinking water well is less than 0.5 miles from the area affected by the release.

REGULATED SUBSTANCES:

Substance Name	GW	Soil	Substance Name	GW	Soil
1,1-Dichloroethene	<input checked="" type="checkbox"/>	<input type="checkbox"/>	Acetone	<input type="checkbox"/>	<input checked="" type="checkbox"/>
Beryllium	<input checked="" type="checkbox"/>	<input type="checkbox"/>	Dichloromethane	<input checked="" type="checkbox"/>	<input checked="" type="checkbox"/>
Toluene	<input checked="" type="checkbox"/>	<input checked="" type="checkbox"/>			

GEORGIA ENVIRONMENTAL PROTECTION DIVISION
HAZARDOUS SITE INVENTORY

Site Number: 10068

SITE NAME: Rummel Fibre Company
LOCATION: 607 Turner Chapel Road
Rome, Floyd County, GA 30161

Latitude 34° 14' 35" N Longitude 85° 08' 00" W

ACREAGE PARCEL NUMBER

16.32 K14 X 150
1.58 K14 X 151
10.49 K14 Y 013

DATE LISTED

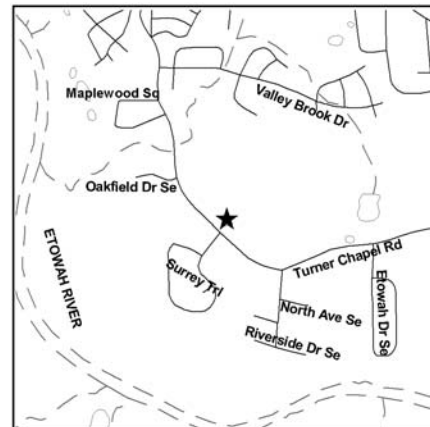
6/29/1994
6/29/1994
6/29/1994

LAST KNOWN PROPERTY OWNER:

Walter F. Rummel
P. O. Box 5081
Rome, GA 30161

INOHGA, LLC
1650 Des Peres Rd, Suite 303
Saint Louis, MO 63131

RUMMEL
697 Rahway Ave
Union, NJ 07083



STATUS OF CLEANUP ACTIVITIES:

Hazardous Site Response Act cleanup levels have been met for source materials and soil. Cleanup activities are being conducted for groundwater.

CLEANUP PRIORITY: The Director has designated this site as a Class V

GA EPD DIRECTOR'S DETERMINATION REGARDING CORRECTIVE ACTION:

The Director has determined that this site requires corrective action.

REGULATED SUBSTANCES RELEASED, AND THREATS TO HUMAN HEALTH AND ENVIRONMENT POSED BY THE RELEASE:

This site has a known release of Trichloroethene in groundwater at levels exceeding the reportable quantity. This release has resulted in known human exposure greater than or equal to the MCL for Trichloroethene.

REGULATED SUBSTANCES:

Substance Name	GW	Soil	Substance Name	GW	Soil
1,1,1-Trichloroethane	<input checked="" type="checkbox"/>	<input type="checkbox"/>	1,1,2-Trichloroethane	<input checked="" type="checkbox"/>	<input type="checkbox"/>
1,1-Dichloroethane	<input checked="" type="checkbox"/>	<input type="checkbox"/>	1,1-Dichloroethene	<input checked="" type="checkbox"/>	<input type="checkbox"/>
Acetone	<input checked="" type="checkbox"/>	<input checked="" type="checkbox"/>	Arsenic	<input type="checkbox"/>	<input checked="" type="checkbox"/>
Cis-1,2-Dichloroethene	<input checked="" type="checkbox"/>	<input type="checkbox"/>	Copper	<input checked="" type="checkbox"/>	<input checked="" type="checkbox"/>
Cyanides (soluble salts and complexes) n.o.s.	<input type="checkbox"/>	<input checked="" type="checkbox"/>	Ethylbenzene	<input checked="" type="checkbox"/>	<input type="checkbox"/>
Tetrachloroethene	<input checked="" type="checkbox"/>	<input type="checkbox"/>	Toluene	<input checked="" type="checkbox"/>	<input checked="" type="checkbox"/>
trans-1,2-Dichloroethene	<input checked="" type="checkbox"/>	<input checked="" type="checkbox"/>	Trichloroethene	<input checked="" type="checkbox"/>	<input checked="" type="checkbox"/>
Vinyl chloride	<input checked="" type="checkbox"/>	<input type="checkbox"/>	Xylenes	<input checked="" type="checkbox"/>	<input checked="" type="checkbox"/>

GEORGIA ENVIRONMENTAL PROTECTION DIVISION
HAZARDOUS SITE INVENTORY

Site Number: 10070

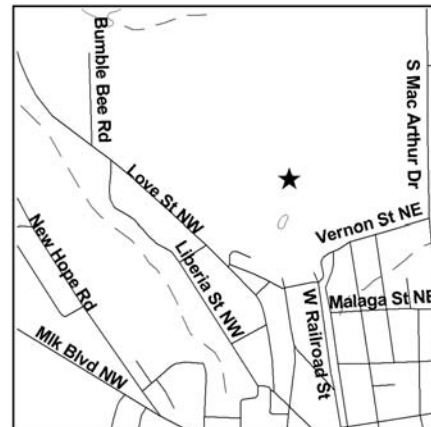
SITE NAME: Pelham Phosphate Company
LOCATION: West Railroad St.
Pelham, Mitchell County, GA 31779

Latitude 31° 08' 28" N Longitude 84° 09' 17" W

ACREAGE 63.23 **PARCEL NUMBER** 01010-014-000 **DATE LISTED** 6/29/1994

LAST KNOWN PROPERTY OWNER:

Pelham Phosphate Company, c/o Jerry Stoller
8582 Caty Freeway, Suite 200
Houston, TX 77024



STATUS OF CLEANUP ACTIVITIES:

Identified responsible parties are unable or unwilling to conduct the required investigation and/or cleanup under the Hazardous Site Response Act for source materials, soil, and groundwater. EPD may perform these actions using state funding from the Hazardous Waste Trust Fund and may lien the property or pursue cost recovery.

CLEANUP PRIORITY: The Director has designated this site as a Class I

GA EPD DIRECTOR'S DETERMINATION REGARDING CORRECTIVE ACTION:

The Director has determined that this site requires corrective action.

REGULATED SUBSTANCES RELEASED, AND THREATS TO HUMAN HEALTH AND ENVIRONMENT POSED BY THE RELEASE:

This site has a release of Lead that exceeds a reportable quantity because it has the potential to contaminate groundwater. The nearest drinking water well is less than 0.5 miles from the area affected by the release.

This site has a known release of Lead in soil at levels exceeding the reportable quantity. This site has unlimited access. The nearest resident individual is between 301 and 1000 feet from the area affected by the release.

REGULATED SUBSTANCES:

Substance Name	GW	Soil	Substance Name	GW	Soil
Arsenic	<input type="checkbox"/>	<input checked="" type="checkbox"/>	Barium	<input type="checkbox"/>	<input checked="" type="checkbox"/>
Cadmium	<input type="checkbox"/>	<input checked="" type="checkbox"/>	Chromium	<input type="checkbox"/>	<input checked="" type="checkbox"/>
Lead	<input checked="" type="checkbox"/>	<input checked="" type="checkbox"/>	Silver	<input type="checkbox"/>	<input checked="" type="checkbox"/>
Zinc	<input checked="" type="checkbox"/>	<input checked="" type="checkbox"/>			

GEORGIA ENVIRONMENTAL PROTECTION DIVISION
HAZARDOUS SITE INVENTORY

Site Number: 10071

SITE NAME: Georgia Ports Authority - Bainbridge Terminal
LOCATION: 1321 Spring Creek Road
Bainbridge, Decatur County, GA 31717

Latitude 30° 53' 56" N Longitude 84° 36' 27" W

ACREAGE PARCEL NUMBER

13.75 B0420-021-A00

20.5 B0420-020-000

DATE LISTED

6/29/1994

6/29/1994

LAST KNOWN PROPERTY OWNER:

Georgia Ports Authority
P.O. Box 2406
Savannah, GA 31402



STATUS OF CLEANUP ACTIVITIES:

Cleanup activities are being conducted for source materials, soil, and groundwater.

CLEANUP PRIORITY: The Director has designated this site as a Class V

GA EPD DIRECTOR'S DETERMINATION REGARDING CORRECTIVE ACTION:

The Director has determined that this site requires corrective action.

REGULATED SUBSTANCES RELEASED, AND THREATS TO HUMAN HEALTH AND ENVIRONMENT POSED BY THE RELEASE:

This site has a known release of Lead in groundwater at levels exceeding the reportable quantity. No human exposure via drinking water is suspected from this release. The nearest drinking water well is between 0.5 and 1 miles from the area affected by the release.

This site has a known release of Lindane in soil at levels exceeding the reportable quantity. This site has limited access. The nearest resident individual is between 301 and 1000 feet from the area affected by the release.

REGULATED SUBSTANCES:

Substance Name	GW	Soil	Substance Name	GW	Soil
alpha-Benzenhexachloride	<input checked="" type="checkbox"/>	<input checked="" type="checkbox"/>	beta-Benzenhexachloride	<input checked="" type="checkbox"/>	<input checked="" type="checkbox"/>
delta-Benzenhexachloride	<input checked="" type="checkbox"/>	<input checked="" type="checkbox"/>	Lead	<input type="checkbox"/>	<input type="checkbox"/>
Lindane	<input checked="" type="checkbox"/>	<input checked="" type="checkbox"/>			

GEORGIA ENVIRONMENTAL PROTECTION DIVISION
HAZARDOUS SITE INVENTORY

Site Number: 10072

SITE NAME: General Electric - Apparatus Service Center
LOCATION: 5035 Peachtree Industrial Blvd.
Chamblee, Dekalb County, GA 30341

Latitude 33° 53' 10" N

Longitude 84° 18' 50" W

ACREAGE **PARCEL NUMBER**

5.32 18 278 14 001

DATE LISTED

6/29/1994

LAST KNOWN PROPERTY OWNER:

General Electric Company
PO Box 4900
Scottsdale, AZ 85261



EPD received notification of a release to the following property(s), and determined on the indicated date that the property should be sublisted as part of this site.

PARCEL NAME	ACREAGE	PARCEL NUMBER	DATE LISTED
5105 Peachtree Industrial Blvd. (Salt Lick Ptnrs)	1.95	18-300-09-005, 006	3/24/2006
Walmart (Chamblee Retail Investment, LLC)	1.93	18-300-03-001	10/15/2004
Peachtree McGaw LLC c/o Mr. Michael Perkins (GPC)	2.03	18-300-09-002	3/29/2004

STATUS OF CLEANUP ACTIVITIES:

Cleanup activities are being conducted for source materials, soil, and groundwater.

CLEANUP PRIORITY: The Director has designated this site as a Class I

GA EPD DIRECTOR'S DETERMINATION REGARDING CORRECTIVE ACTION:

The Director has determined that this site requires corrective action.

REGULATED SUBSTANCES RELEASED, AND THREATS TO HUMAN HEALTH AND ENVIRONMENT POSED BY THE RELEASE:

This site has a known release of PCBs in soil at levels exceeding the reportable quantity. This site has limited access. The nearest resident individual is less than 300 feet from the area affected by the release.

REGULATED SUBSTANCES:

Substance Name	GW	Soil	Substance Name	GW	Soil
1,1,1-Trichloroethane	✓	✓	1,1,2-Trichloroethane	✓	✓
1,1-Dichloroethane	✓	✓	1,1-Dichloroethene	✓	✓
1,2,4-Trichlorobenzene	✓	□	1,2-Dichloroethane	✓	□
Acetone	✓	□	Benzene	✓	✓
Chlorobenzene	✓	✓	Chloroethane	✓	□
Cis-1,2-Dichloroethene	✓	✓	Dichlorobenzene, N.O.S.	✓	□
Dichloromethane	✓	□	Ethylbenzene	✓	✓
m-Dichlorobenzene	□	✓	Methyl ethyl ketone	□	✓
Methyl isobutyl ketone	✓	□	Naphthalene	✓	✓
PCBs	✓	✓	p-Dichlorobenzene	□	✓
Tetrachloroethene	✓	✓	Toluene	✓	✓
Trichloroethene	✓	✓	Vinyl chloride	✓	✓
Xylenes	✓	✓			

GEORGIA ENVIRONMENTAL PROTECTION DIVISION
HAZARDOUS SITE INVENTORY

Site Number: 10077

SITE NAME: 1610 Southland Circle (fka "Indcon")
LOCATION: 1610 Southland Circle
Atlanta, Fulton County, GA 30328

Latitude 33° 48' 06" N

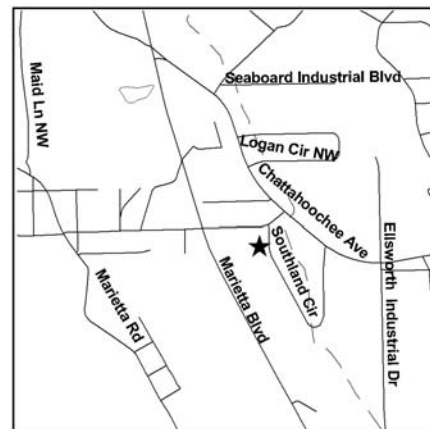
Longitude 84° 26' 00" W

ACREAGE 1.4 **PARCEL NUMBER** 17 0192-LL-051-6

DATE LISTED 6/29/1994

LAST KNOWN PROPERTY OWNER:

GTG Properties LLC
1610 Southland Circle
Atlanta, GA 30328



STATUS OF CLEANUP ACTIVITIES:

Cleanup activities are being conducted for source materials, soil, and groundwater.

CLEANUP PRIORITY: The Director has designated this site as a Class V

GA EPD DIRECTOR'S DETERMINATION REGARDING CORRECTIVE ACTION:

The Director has determined that this site requires corrective action.

REGULATED SUBSTANCES RELEASED, AND THREATS TO HUMAN HEALTH AND ENVIRONMENT POSED BY THE RELEASE:

This site has a known release of PCBs in soil at levels exceeding the reportable quantity. This site has limited access. The nearest resident individual is less than 300 feet from the area affected by the release.

REGULATED SUBSTANCES:

Substance Name	GW	Soil	Substance Name	GW	Soil
1,1-Dichloroethane	✓	✓	1,2,4-Trichlorobenzene	✓	✓
1,2-Dichlorobenzene	✓	✓	1,2-Dichloroethane	✓	□
Acetone	✓	✓	Carbon disulfide	□	✓
Chloroethane	✓	□	Chloroform	✓	□
Cis-1,2-Dichloroethene	✓	✓	Cumene	✓	✓
Dibromochloromethane	✓	□	Dichloroethylene, N.O.S.	✓	✓
Ethylbenzene	✓	✓	Fluorene	□	✓
Naphthalene	□	✓	PCBs	✓	✓
Phenanthrene	□	✓	Pyrene	□	✓
Tetrachloroethene	✓	✓	Toluene	□	✓
Trichloroethene	✓	✓	Trichlorofluoromethane	✓	✓
Vinyl chloride	✓	✓	Xylenes	✓	✓

GEORGIA ENVIRONMENTAL PROTECTION DIVISION
HAZARDOUS SITE INVENTORY

Site Number: 10082

SITE NAME: Univar USA Inc.
LOCATION: 2145 Skyland Court
Norcross, Gwinnett County, GA 30071-2960

Latitude 33° 54' 46" N Longitude 84° 13' 51" W

ACREAGE PARCEL NUMBER

6.63 R 6222 010

1.67 R 6221 023

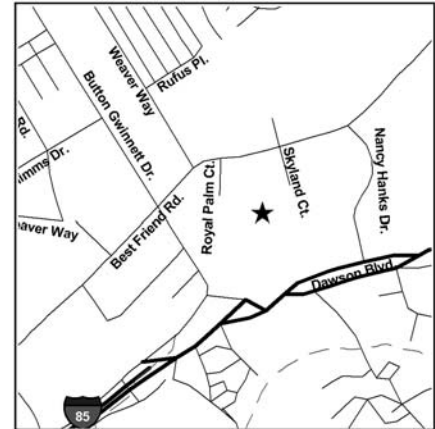
DATE LISTED

6/29/1994

6/29/1994

LAST KNOWN PROPERTY OWNER:

Univar USA Inc
W205 N6849 Woodward Ct.
Menomonee Falls, WI 53051



STATUS OF CLEANUP ACTIVITIES:

Cleanup activities are being conducted for source materials, soil, and groundwater.

CLEANUP PRIORITY: The Director has designated this site as a Class II

GA EPD DIRECTOR'S DETERMINATION REGARDING CORRECTIVE ACTION:

Pending

REGULATED SUBSTANCES RELEASED, AND THREATS TO HUMAN HEALTH AND ENVIRONMENT POSED BY THE RELEASE:

This site has a known release of Vinyl chloride in groundwater at levels exceeding the reportable quantity. No human exposure via drinking water is suspected from this release. The nearest drinking water well is between 0.5 and 1 miles from the area affected by the release.

REGULATED SUBSTANCES:

Substance Name	GW	Soil	Substance Name	GW	Soil
1,1,1-Trichloroethane	<input checked="" type="checkbox"/>	<input type="checkbox"/>	1,1-Dichloroethane	<input checked="" type="checkbox"/>	<input type="checkbox"/>
1,1-Dichloroethene	<input checked="" type="checkbox"/>	<input type="checkbox"/>	Benzene	<input checked="" type="checkbox"/>	<input type="checkbox"/>
Dichloromethane	<input checked="" type="checkbox"/>	<input type="checkbox"/>	Ethylbenzene	<input checked="" type="checkbox"/>	<input type="checkbox"/>
Tetrachloroethene	<input checked="" type="checkbox"/>	<input type="checkbox"/>	Toluene	<input checked="" type="checkbox"/>	<input type="checkbox"/>
Trichloroethene	<input checked="" type="checkbox"/>	<input type="checkbox"/>	Vinyl chloride	<input checked="" type="checkbox"/>	<input type="checkbox"/>
Xylenes	<input checked="" type="checkbox"/>	<input type="checkbox"/>			

GEORGIA ENVIRONMENTAL PROTECTION DIVISION
HAZARDOUS SITE INVENTORY

Site Number: 10083

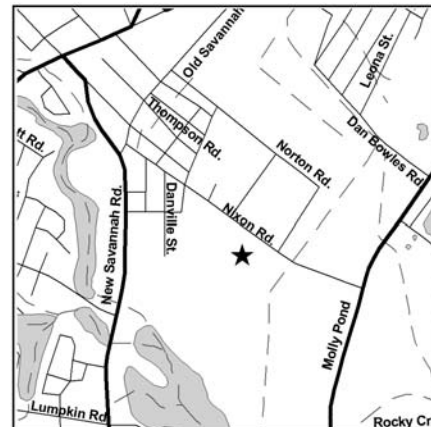
SITE NAME: Southern Wood Piedmont - Augusta
LOCATION: 1650 Nixon Road
Augusta, Richmond County, GA 30906

Latitude 33° 25' 32" N Longitude 81° 59' 59" W

ACREAGE 78.48 **PARCEL NUMBER** 099-0-054-00-0 **DATE LISTED** 6/29/1994

LAST KNOWN PROPERTY OWNER:

Rayonier Advanced Material Products, Inc.
1301 Riverplace Blvd., Suite 2300
Jacksonville, FL 32207



STATUS OF CLEANUP ACTIVITIES:

Cleanup activities are being conducted for source materials, soil, and groundwater.

CLEANUP PRIORITY: The Director has designated this site as a Class IV

GA EPD DIRECTOR'S DETERMINATION REGARDING CORRECTIVE ACTION:

The Director has determined that this site requires corrective action.

REGULATED SUBSTANCES RELEASED, AND THREATS TO HUMAN HEALTH AND ENVIRONMENT POSED BY THE RELEASE:

This site has a known release of Benzo(a)pyrene in soil at levels exceeding the reportable quantity. This site has limited access. The nearest resident individual is less than 300 feet from the area affected by the release.

REGULATED SUBSTANCES:

Substance Name	GW	Soil	Substance Name	GW	Soil
Acenaphthene	<input type="checkbox"/>	<input checked="" type="checkbox"/>	Anthracene	<input checked="" type="checkbox"/>	<input checked="" type="checkbox"/>
Arsenic	<input checked="" type="checkbox"/>	<input checked="" type="checkbox"/>	Barium	<input checked="" type="checkbox"/>	<input checked="" type="checkbox"/>
Benzene	<input checked="" type="checkbox"/>	<input type="checkbox"/>	Benzo(a)anthracene	<input type="checkbox"/>	<input checked="" type="checkbox"/>
Benzo(a)pyrene	<input type="checkbox"/>	<input checked="" type="checkbox"/>	Benzo(b)fluoranthene	<input type="checkbox"/>	<input checked="" type="checkbox"/>
Chromium	<input checked="" type="checkbox"/>	<input type="checkbox"/>	Ethylbenzene	<input checked="" type="checkbox"/>	<input type="checkbox"/>
Fluoranthene	<input checked="" type="checkbox"/>	<input checked="" type="checkbox"/>	Fluorene	<input checked="" type="checkbox"/>	<input type="checkbox"/>
Lead	<input checked="" type="checkbox"/>	<input checked="" type="checkbox"/>	Mercury	<input checked="" type="checkbox"/>	<input checked="" type="checkbox"/>
Naphthalene	<input checked="" type="checkbox"/>	<input checked="" type="checkbox"/>	Nickel	<input checked="" type="checkbox"/>	<input checked="" type="checkbox"/>
Pentachlorophenol	<input type="checkbox"/>	<input checked="" type="checkbox"/>	Phenol	<input checked="" type="checkbox"/>	<input type="checkbox"/>
Pyrene	<input checked="" type="checkbox"/>	<input type="checkbox"/>	Styrene	<input checked="" type="checkbox"/>	<input type="checkbox"/>
Toluene	<input checked="" type="checkbox"/>	<input checked="" type="checkbox"/>	Xylenes	<input checked="" type="checkbox"/>	<input type="checkbox"/>
Zinc	<input checked="" type="checkbox"/>	<input checked="" type="checkbox"/>			

GEORGIA ENVIRONMENTAL PROTECTION DIVISION
HAZARDOUS SITE INVENTORY

Site Number: 10084

SITE NAME: Southern Wood Piedmont - East Point
LOCATION: 1745 Connally Drive
East Point, Fulton County, GA 30344

Latitude 33° 41' 24" N

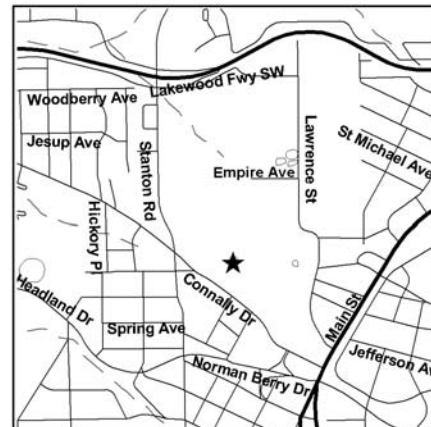
Longitude 84° 26' 41" W

ACREAGE 38.4 **PARCEL NUMBER** 14-0155-LL-033-6

DATE LISTED 6/29/1994

LAST KNOWN PROPERTY OWNER:

Rayonier Advanced Material Products, Inc.
1301 Riverplace Blvd., Suite 2300
Jacksonville, FL 32207



STATUS OF CLEANUP ACTIVITIES:

Cleanup activities are being conducted for source materials, soil, and groundwater.

CLEANUP PRIORITY: The Director has designated this site as a Class IV

GA EPD DIRECTOR'S DETERMINATION REGARDING CORRECTIVE ACTION:

The Director has determined that this site requires corrective action.

REGULATED SUBSTANCES RELEASED, AND THREATS TO HUMAN HEALTH AND ENVIRONMENT POSED BY THE RELEASE:

This site has a known release of Benzo(a)pyrene in soil at levels exceeding the reportable quantity. This site has limited access. The nearest resident individual is less than 300 feet from the area affected by the release.

REGULATED SUBSTANCES:

Substance Name	GW	Soil	Substance Name	GW	Soil
2,4-Dimethylphenol	<input checked="" type="checkbox"/>	<input type="checkbox"/>	Acenaphthene	<input type="checkbox"/>	<input checked="" type="checkbox"/>
Arsenic	<input type="checkbox"/>	<input checked="" type="checkbox"/>	Benzene	<input checked="" type="checkbox"/>	<input type="checkbox"/>
Benzo(a)anthracene	<input type="checkbox"/>	<input checked="" type="checkbox"/>	Benzo(a)pyrene	<input type="checkbox"/>	<input checked="" type="checkbox"/>
Benzo(b)fluoranthene	<input type="checkbox"/>	<input checked="" type="checkbox"/>	Beryllium	<input checked="" type="checkbox"/>	<input type="checkbox"/>
Chromium	<input checked="" type="checkbox"/>	<input checked="" type="checkbox"/>	Dibenzo(a,h)anthracene	<input type="checkbox"/>	<input checked="" type="checkbox"/>
Ethylbenzene	<input checked="" type="checkbox"/>	<input type="checkbox"/>	Fluoranthene	<input checked="" type="checkbox"/>	<input checked="" type="checkbox"/>
Fluorene	<input checked="" type="checkbox"/>	<input checked="" type="checkbox"/>	Lead	<input checked="" type="checkbox"/>	<input type="checkbox"/>
m-Cresol	<input checked="" type="checkbox"/>	<input type="checkbox"/>	Naphthalene	<input checked="" type="checkbox"/>	<input checked="" type="checkbox"/>
Nickel	<input checked="" type="checkbox"/>	<input type="checkbox"/>	p-Cresol	<input checked="" type="checkbox"/>	<input type="checkbox"/>
Pentachlorophenol	<input type="checkbox"/>	<input checked="" type="checkbox"/>	Pyrene	<input checked="" type="checkbox"/>	<input type="checkbox"/>
Styrene	<input checked="" type="checkbox"/>	<input type="checkbox"/>	Toluene	<input checked="" type="checkbox"/>	<input type="checkbox"/>
Xylenes	<input checked="" type="checkbox"/>	<input type="checkbox"/>			

GEORGIA ENVIRONMENTAL PROTECTION DIVISION
HAZARDOUS SITE INVENTORY

Site Number: 10085

SITE NAME: PPG Industries (former)
LOCATION: 801 Valley Drive
Perry, Houston County, GA 31069

Latitude 32° 27' 41" N

Longitude 83° 45' 52" W

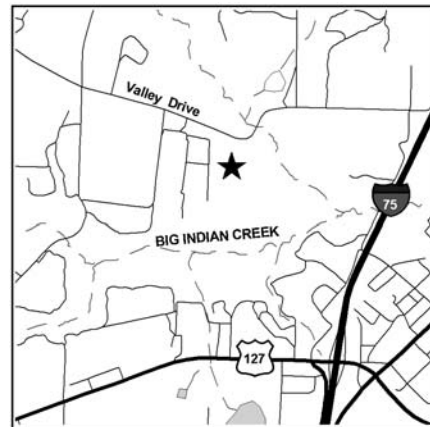
ACREAGE 177.43 **PARCEL NUMBER** 0P0370001000

DATE LISTED

6/29/1994

LAST KNOWN PROPERTY OWNER:

Gilmer Warehouse & Logistics, LLC
801 Valley Drive
Perry, GA 31069



STATUS OF CLEANUP ACTIVITIES:

Cleanup activities are being conducted for source materials, soil, and groundwater.

CLEANUP PRIORITY: The Director has designated this site as a Class V

GA EPD DIRECTOR'S DETERMINATION REGARDING CORRECTIVE ACTION:

The Director has determined that this site requires corrective action.

REGULATED SUBSTANCES RELEASED, AND THREATS TO HUMAN HEALTH AND ENVIRONMENT POSED BY THE RELEASE:

This site has a known release of 1,1-Dichloroethene in groundwater at levels exceeding the reportable quantity. No human exposure via drinking water is suspected from this release. The nearest drinking water well is between 0.5 and 1 miles from the area affected by the release.

REGULATED SUBSTANCES:

Substance Name	GW	Soil	Substance Name	GW	Soil
1,1,1-Trichloroethane	<input checked="" type="checkbox"/>	<input type="checkbox"/>	1,1-Dichloroethene	<input checked="" type="checkbox"/>	<input type="checkbox"/>
Acetone	<input checked="" type="checkbox"/>	<input type="checkbox"/>	Cis-1,2-Dichloroethene	<input checked="" type="checkbox"/>	<input type="checkbox"/>
Dichloromethane	<input checked="" type="checkbox"/>	<input type="checkbox"/>	Tetrachloroethene	<input checked="" type="checkbox"/>	<input type="checkbox"/>
trans-1,2-Dichloroethene	<input checked="" type="checkbox"/>	<input type="checkbox"/>	Trichloroethene	<input checked="" type="checkbox"/>	<input type="checkbox"/>

GEORGIA ENVIRONMENTAL PROTECTION DIVISION
HAZARDOUS SITE INVENTORY

Site Number: 10089

SITE NAME: Southern Bag Corp
LOCATION: 910 River Street
Valdosta, Lowndes County, GA 31603

Latitude 30° 49' 48" N Longitude 83° 17' 43" W

ACREAGE PARCEL NUMBER

22.79 0119A026
2.2 0119A027
9.08 0119B003
0.31 0119B004

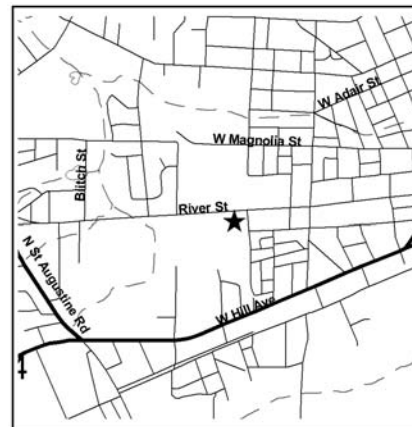
DATE LISTED

6/29/1994
6/29/1994
6/29/1994
6/29/1994

LAST KNOWN PROPERTY OWNER:

Dowling Bag Co. C/O Hood Packaging Corporation
25 Woodgreen Place
Madison, MS 39110

SIS Properties LLC
807 River St
Valdosta, GA 31601



STATUS OF CLEANUP ACTIVITIES:

Cleanup activities are being conducted for source materials, soil, and groundwater.

CLEANUP PRIORITY: The Director has designated this site as a Class V

GA EPD DIRECTOR'S DETERMINATION REGARDING CORRECTIVE ACTION:

The Director has determined that this site requires corrective action.

REGULATED SUBSTANCES RELEASED, AND THREATS TO HUMAN HEALTH AND ENVIRONMENT POSED BY THE RELEASE:

This site has a release of Lead that exceeds a reportable quantity because it has the potential to contaminate groundwater. The nearest drinking water well is between 0.5 and 1 miles from the area affected by the release. This site has a known release of Lead in soil at levels exceeding the reportable quantity. This site has limited access. The nearest resident individual is between 301 and 1000 feet from the area affected by the release.

REGULATED SUBSTANCES:

Substance Name	GW	Soil	Substance Name	GW	Soil
Arsenic	<input checked="" type="checkbox"/>	<input checked="" type="checkbox"/>	Barium	<input checked="" type="checkbox"/>	<input checked="" type="checkbox"/>
Lead	<input checked="" type="checkbox"/>	<input checked="" type="checkbox"/>	Zinc	<input type="checkbox"/>	<input checked="" type="checkbox"/>

GEORGIA ENVIRONMENTAL PROTECTION DIVISION
HAZARDOUS SITE INVENTORY

Site Number: 10090

SITE NAME: Bon L Manufacturing Company
LOCATION: 25 Bonnell Street
Newnan, Coweta County, GA 30263

Latitude 33° 22' 55" N Longitude 84° 49' 00" W

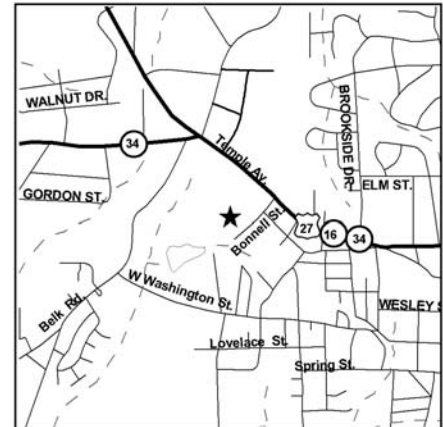
ACREAGE PARCEL NUMBER

13.44 N43 016
36.7 N42 0002 007
37 N41 0001 001
0.67 N23 0002 001
0.69 N41 0004 007A

DATE LISTED

6/29/1994
6/29/1994
6/29/1994
6/29/1994
6/29/1994

LAST KNOWN PROPERTY OWNER:



Bon L Manufacturing Company, Inc
P.O. Box 428
Newnan, GA 30264

STATUS OF CLEANUP ACTIVITIES:

Cleanup activities are being conducted for source materials, soil, and groundwater.

CLEANUP PRIORITY: The Director has designated this site as a Class IV

GA EPD DIRECTOR'S DETERMINATION REGARDING CORRECTIVE ACTION:

The Director has determined that this site requires corrective action.

REGULATED SUBSTANCES RELEASED, AND THREATS TO HUMAN HEALTH AND ENVIRONMENT POSED BY THE RELEASE:

This site has a known release of Chromium in groundwater at levels exceeding the reportable quantity. No human exposure via drinking water is suspected from this release. The nearest drinking water well is between 0.5 and 1 miles from the area affected by the release.

REGULATED SUBSTANCES:

Substance Name	GW	Soil	Substance Name	GW	Soil
1,1,1-Trichloroethane	<input type="checkbox"/>	<input type="checkbox"/>	1,1-Dichloroethane	<input checked="" type="checkbox"/>	<input type="checkbox"/>
Barium	<input checked="" type="checkbox"/>	<input type="checkbox"/>	Cadmium	<input checked="" type="checkbox"/>	<input type="checkbox"/>
Chloroform	<input type="checkbox"/>	<input type="checkbox"/>	Chromium	<input checked="" type="checkbox"/>	<input checked="" type="checkbox"/>
Cis-1,2-Dichloroethene	<input checked="" type="checkbox"/>	<input type="checkbox"/>	Ethylbenzene	<input checked="" type="checkbox"/>	<input type="checkbox"/>
Lead	<input checked="" type="checkbox"/>	<input type="checkbox"/>	Naphthalene	<input checked="" type="checkbox"/>	<input type="checkbox"/>
Nickel	<input checked="" type="checkbox"/>	<input type="checkbox"/>	Tetrachloroethene	<input checked="" type="checkbox"/>	<input type="checkbox"/>
Toluene	<input checked="" type="checkbox"/>	<input type="checkbox"/>	Trichloroethene	<input checked="" type="checkbox"/>	<input type="checkbox"/>
Xylenes	<input checked="" type="checkbox"/>	<input type="checkbox"/>			

**GEORGIA ENVIRONMENTAL PROTECTION DIVISION
HAZARDOUS SITE INVENTORY**

Site Number: **10091**

SITE NAME: Travis Field/Savannah International Airport
LOCATION: Airport Commission, 400 Airway Avenue
Savannah, Chatham County, GA 31408

Latitude 32° 06' 58" N Longitude 81° 11' 26" W

ACREAGE PARCEL NUMBER

265.54 6-0986-01-002
77.19 2-0984-01-001

DATE LISTED

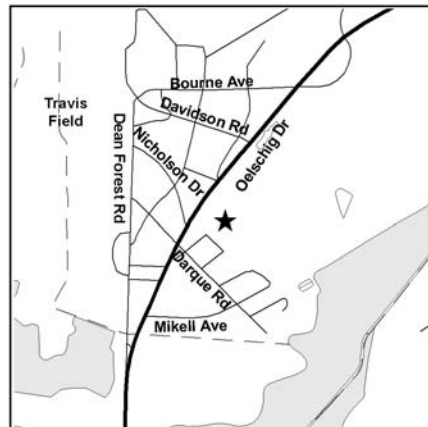
6/29/1994
6/29/1994

LAST KNOWN PROPERTY OWNER:

Savannah Airport Commission (Attn: Bill Johnson)
400 Airways Avenue
Savannah, GA 31408

Norfolk Southern Railway Company, Attn: Arnie
Reddick

One Charlie Gay Drive
Garden City, GA 31408



STATUS OF CLEANUP ACTIVITIES:

Investigations are being conducted to determine how much cleanup is necessary for source materials and groundwater.

CLEANUP PRIORITY: The Director has designated this site as a Class II

GA EPD DIRECTOR'S DETERMINATION REGARDING CORRECTIVE ACTION:

Pending

REGULATED SUBSTANCES RELEASED, AND THREATS TO HUMAN HEALTH AND ENVIRONMENT POSED BY THE RELEASE:

This site has a known release of Chromium in groundwater at levels exceeding the reportable quantity. No human exposure via drinking water is suspected from this release. The nearest drinking water well is less than 0.5 miles from the area affected by the release.

This site has a known release of Lead in soil at levels exceeding the reportable quantity. This site has limited access. The nearest resident individual is less than 300 feet from the area affected by the release.

REGULATED SUBSTANCES:

Substance Name	GW	Soil	Substance Name	GW	Soil
2,6-Dinitrotoluene	<input type="checkbox"/>	<input checked="" type="checkbox"/>	Acetone	<input checked="" type="checkbox"/>	<input checked="" type="checkbox"/>
Arsenic	<input checked="" type="checkbox"/>	<input checked="" type="checkbox"/>	Beryllium	<input checked="" type="checkbox"/>	<input checked="" type="checkbox"/>
beta-Benzenehexachloride	<input checked="" type="checkbox"/>	<input type="checkbox"/>	bis(2-Ethylhexyl) phthalate	<input type="checkbox"/>	<input type="checkbox"/>
Cadmium	<input type="checkbox"/>	<input checked="" type="checkbox"/>	Carbon disulfide	<input checked="" type="checkbox"/>	<input type="checkbox"/>
Chromium	<input checked="" type="checkbox"/>	<input checked="" type="checkbox"/>	Copper	<input type="checkbox"/>	<input checked="" type="checkbox"/>
DDD	<input type="checkbox"/>	<input checked="" type="checkbox"/>	DDE	<input type="checkbox"/>	<input checked="" type="checkbox"/>
DDT	<input type="checkbox"/>	<input checked="" type="checkbox"/>	Dichloromethane	<input checked="" type="checkbox"/>	<input checked="" type="checkbox"/>
Dichloromethane	<input type="checkbox"/>	<input checked="" type="checkbox"/>	Endrin	<input type="checkbox"/>	<input checked="" type="checkbox"/>
Ethylbenzene	<input type="checkbox"/>	<input checked="" type="checkbox"/>	Indeno(1,2,3-cd)pyrene	<input type="checkbox"/>	<input checked="" type="checkbox"/>
Lead	<input checked="" type="checkbox"/>	<input checked="" type="checkbox"/>	Mercury	<input checked="" type="checkbox"/>	<input checked="" type="checkbox"/>
Methyl ethyl ketone	<input type="checkbox"/>	<input checked="" type="checkbox"/>	Nickel	<input type="checkbox"/>	<input checked="" type="checkbox"/>
Silver	<input type="checkbox"/>	<input checked="" type="checkbox"/>	Toluene	<input type="checkbox"/>	<input checked="" type="checkbox"/>
Trichloroethene	<input type="checkbox"/>	<input checked="" type="checkbox"/>	Xylenes	<input type="checkbox"/>	<input checked="" type="checkbox"/>
Zinc	<input checked="" type="checkbox"/>	<input checked="" type="checkbox"/>			

GEORGIA ENVIRONMENTAL PROTECTION DIVISION
HAZARDOUS SITE INVENTORY

Site Number: 10092

SITE NAME: Cedartown Municipal Landfill - Former NPL Site
LOCATION: 10th Street (1.8 miles west of Cedartown)
Cedartown, Polk County, GA 30125

Latitude 34° 00' 53" N Longitude 85° 17' 15" W

ACREAGE PARCEL NUMBER

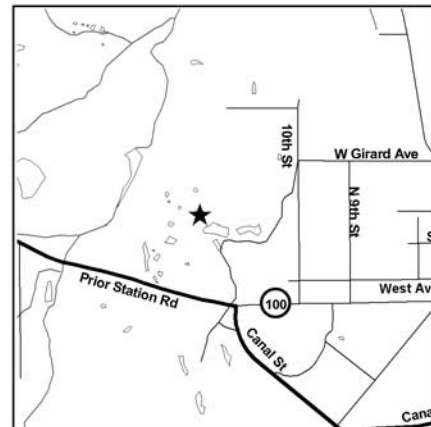
4.34 024-005A
86.8 018-033A
12.68 024-010A
17.24 024-007

DATE LISTED

6/19/1995
6/29/1994
6/29/1994
6/29/1994

LAST KNOWN PROPERTY OWNER:

City of Cedartown - City Manager
City Hall, 201 East Avenue
Cedartown, GA 30125



STATUS OF CLEANUP ACTIVITIES:

Cleanup activities are being conducted for source materials and groundwater.

CLEANUP PRIORITY: The Director has designated this site as a Class IV

GA EPD DIRECTOR'S DETERMINATION REGARDING CORRECTIVE ACTION:

The Director has determined that this site requires corrective action.

REGULATED SUBSTANCES RELEASED, AND THREATS TO HUMAN HEALTH AND ENVIRONMENT POSED BY THE RELEASE:

This site has a release of Chromium that exceeds a reportable quantity because it has the potential to contaminate groundwater. The nearest drinking water well is between 0.5 and 1 miles from the area affected by the release.

REGULATED SUBSTANCES:

Substance Name	GW	Soil	Substance Name	GW	Soil
1,2-Dichloroethane	<input checked="" type="checkbox"/>	<input type="checkbox"/>	Arsenic	<input checked="" type="checkbox"/>	<input type="checkbox"/>
Barium	<input checked="" type="checkbox"/>	<input checked="" type="checkbox"/>	Benzene	<input type="checkbox"/>	<input checked="" type="checkbox"/>
Beryllium	<input type="checkbox"/>	<input checked="" type="checkbox"/>	bis(2-Ethylhexyl) phthalate	<input type="checkbox"/>	<input checked="" type="checkbox"/>
Cadmium	<input type="checkbox"/>	<input checked="" type="checkbox"/>	Chromium	<input checked="" type="checkbox"/>	<input checked="" type="checkbox"/>
Copper	<input type="checkbox"/>	<input checked="" type="checkbox"/>	Dichloromethane	<input checked="" type="checkbox"/>	<input checked="" type="checkbox"/>
Lead	<input type="checkbox"/>	<input checked="" type="checkbox"/>	Nickel	<input checked="" type="checkbox"/>	<input checked="" type="checkbox"/>
Zinc	<input checked="" type="checkbox"/>	<input checked="" type="checkbox"/>			

GEORGIA ENVIRONMENTAL PROTECTION DIVISION
HAZARDOUS SITE INVENTORY

Site Number: 10093

SITE NAME: U.S. Naval Submarine Base, Kings Bay
LOCATION: 1063 USS Tennessee Avenue
Kings Bay, Camden County, GA 31547

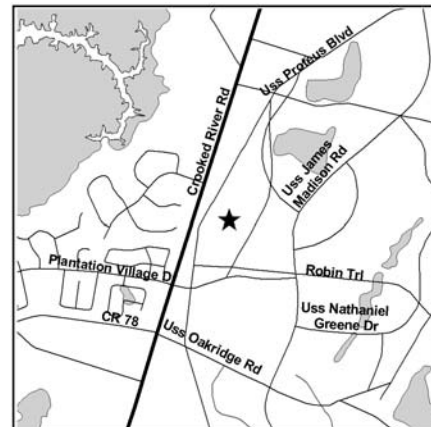
Latitude 30° 48' 43" N Longitude 81° 34' 13" W

ACREAGE 24.53 **PARCEL NUMBER** 147 001

DATE LISTED 6/29/1994

LAST KNOWN PROPERTY OWNER:

Commanding Officer, Naval Submarine Base
1063 USS Tennessee Avenue
Kings Bay, GA 31547



STATUS OF CLEANUP ACTIVITIES:

Cleanup activities are being conducted for source materials, soil, and groundwater.

CLEANUP PRIORITY: The Director has designated this site as a Class IV

GA EPD DIRECTOR'S DETERMINATION REGARDING CORRECTIVE ACTION:

The Director has determined that this site requires corrective action.

REGULATED SUBSTANCES RELEASED, AND THREATS TO HUMAN HEALTH AND ENVIRONMENT POSED BY THE RELEASE:

This site has a known release of Vinyl chloride in groundwater at levels exceeding the reportable quantity. This release has resulted in suspected human exposure.

This site has a known release of Vinyl chloride in soil at levels exceeding the reportable quantity. This site has limited access. The nearest resident individual is less than 300 feet from the area affected by the release.

REGULATED SUBSTANCES:

Substance Name	GW	Soil	Substance Name	GW	Soil
Acetone	<input type="checkbox"/>	<input checked="" type="checkbox"/>	Chlorobenzene	<input checked="" type="checkbox"/>	<input type="checkbox"/>
Chloroethane	<input checked="" type="checkbox"/>	<input type="checkbox"/>	Chloroform	<input checked="" type="checkbox"/>	<input type="checkbox"/>
Ethylbenzene	<input checked="" type="checkbox"/>	<input type="checkbox"/>	Methyl chloride	<input checked="" type="checkbox"/>	<input type="checkbox"/>
p-Dichlorobenzene	<input checked="" type="checkbox"/>	<input type="checkbox"/>	Tetrachloroethene	<input checked="" type="checkbox"/>	<input type="checkbox"/>
Toluene	<input checked="" type="checkbox"/>	<input type="checkbox"/>	Trichloroethene	<input checked="" type="checkbox"/>	<input type="checkbox"/>
Vinyl chloride	<input checked="" type="checkbox"/>	<input checked="" type="checkbox"/>	Xylenes	<input checked="" type="checkbox"/>	<input checked="" type="checkbox"/>

GEORGIA ENVIRONMENTAL PROTECTION DIVISION
HAZARDOUS SITE INVENTORY

Site Number: 10094

SITE NAME: U.S. Marine Corps Logistics Base - NPL Site
LOCATION: Fleming Road
Albany, Dougherty County, GA 31704

Latitude 31° 32' 57" N

Longitude 84° 03' 34" W

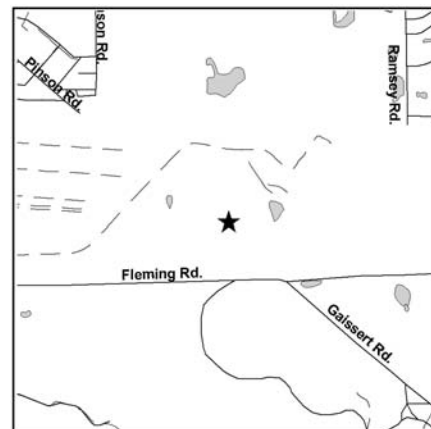
ACREAGE 70 **PARCEL NUMBER** 01000 / 00001 / 001

DATE LISTED

6/29/1994

LAST KNOWN PROPERTY OWNER:

U.S. Marine Corps
814 Radford Blvd
Albany, GA 31704



STATUS OF CLEANUP ACTIVITIES:

Cleanup activities are being conducted for source materials, soil, and groundwater.

CLEANUP PRIORITY: The Director has designated this site as a Class IV

GA EPD DIRECTOR'S DETERMINATION REGARDING CORRECTIVE ACTION:

The Director has determined that this site requires corrective action.

REGULATED SUBSTANCES RELEASED, AND THREATS TO HUMAN HEALTH AND ENVIRONMENT POSED BY THE RELEASE:

This site has a known release of Trichloroethene in groundwater at levels exceeding the reportable quantity. This release has resulted in known human exposure less than the MCL for Trichloroethene.

This site has a known release of Lead in soil at levels exceeding the reportable quantity. This site has limited access. The nearest resident individual is between 1001 and 3000 feet from the area affected by the release.

REGULATED SUBSTANCES:

Substance Name	GW	Soil	Substance Name	GW	Soil
1,1,2-Trichloroethane	<input checked="" type="checkbox"/>	<input type="checkbox"/>	1,1-Dichloroethene	<input checked="" type="checkbox"/>	<input type="checkbox"/>
1,2-Dichloroethane	<input checked="" type="checkbox"/>	<input type="checkbox"/>	Antimony	<input type="checkbox"/>	<input checked="" type="checkbox"/>
Arsenic	<input type="checkbox"/>	<input checked="" type="checkbox"/>	Barium	<input type="checkbox"/>	<input checked="" type="checkbox"/>
Benzene	<input checked="" type="checkbox"/>	<input type="checkbox"/>	Cadmium	<input type="checkbox"/>	<input checked="" type="checkbox"/>
Carbon disulfide	<input checked="" type="checkbox"/>	<input type="checkbox"/>	Carbon tetrachloride	<input checked="" type="checkbox"/>	<input type="checkbox"/>
Chlorobenzene	<input checked="" type="checkbox"/>	<input type="checkbox"/>	Chloroform	<input checked="" type="checkbox"/>	<input type="checkbox"/>
Chromium	<input type="checkbox"/>	<input checked="" type="checkbox"/>	Cis-1,2-Dichloroethene	<input checked="" type="checkbox"/>	<input type="checkbox"/>
Dichloromethane	<input checked="" type="checkbox"/>	<input type="checkbox"/>	Lead	<input type="checkbox"/>	<input checked="" type="checkbox"/>
Mercury	<input type="checkbox"/>	<input checked="" type="checkbox"/>	p-Dichlorobenzene	<input checked="" type="checkbox"/>	<input type="checkbox"/>
Pentachlorophenol	<input checked="" type="checkbox"/>	<input type="checkbox"/>	Silver	<input type="checkbox"/>	<input checked="" type="checkbox"/>
Toluene	<input checked="" type="checkbox"/>	<input type="checkbox"/>	Trichloroethene	<input checked="" type="checkbox"/>	<input type="checkbox"/>
Vinyl chloride	<input checked="" type="checkbox"/>	<input type="checkbox"/>	Zinc	<input type="checkbox"/>	<input checked="" type="checkbox"/>

GEORGIA ENVIRONMENTAL PROTECTION DIVISION
HAZARDOUS SITE INVENTORY

Site Number: 10095

SITE NAME: Central of GA RR/Bernuth-Lembcke Site
LOCATION: Off Kinsey Road at GA Ports Authority Gate #2
Savannah, Chatham County, GA 31401

Latitude 32° 05' 43" N Longitude 81° 06' 33" W

ACREAGE 3.5 **PARCEL NUMBER** 1-0536-01-003

DATE LISTED

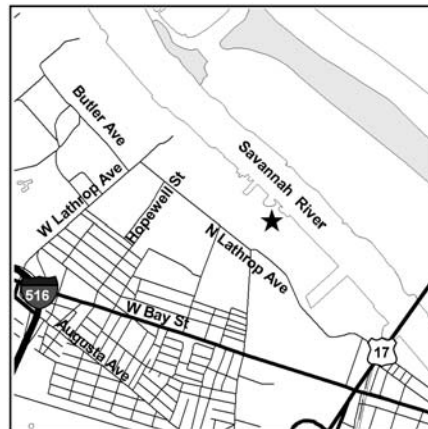
6/29/1994

LAST KNOWN PROPERTY OWNER:

Central of Georgia Railroad c/o Norfolk Southern
Corp.

1200 Peachtree St. NE, Box 13

Atlanta, GA 30309



STATUS OF CLEANUP ACTIVITIES:

Cleanup activities are being conducted for source materials, soil, and groundwater.

CLEANUP PRIORITY: The Director has designated this site as a Class II

GA EPD DIRECTOR'S DETERMINATION REGARDING CORRECTIVE ACTION:

Pending

REGULATED SUBSTANCES RELEASED, AND THREATS TO HUMAN HEALTH AND ENVIRONMENT POSED BY THE RELEASE:

This site has a known release of Naphthalene in groundwater at levels exceeding the reportable quantity. No human exposure via drinking water is suspected from this release. The nearest drinking water well is less than 0.5 miles from the area affected by the release.

This site has a known release of Benzo(b)fluoranthene in soil at levels exceeding the reportable quantity. This site has limited access. The nearest resident individual is less than 300 feet from the area affected by the release.

REGULATED SUBSTANCES:

Substance Name	GW	Soil	Substance Name	GW	Soil
Acenaphthene	<input checked="" type="checkbox"/>	<input checked="" type="checkbox"/>	Acenaphthylene	<input type="checkbox"/>	<input checked="" type="checkbox"/>
Anthracene	<input type="checkbox"/>	<input checked="" type="checkbox"/>	Benzenes	<input checked="" type="checkbox"/>	<input checked="" type="checkbox"/>
Benzo(a)anthracene	<input type="checkbox"/>	<input checked="" type="checkbox"/>	Benzo(a)pyrene	<input type="checkbox"/>	<input checked="" type="checkbox"/>
Benzo(b)fluoranthene	<input type="checkbox"/>	<input checked="" type="checkbox"/>	Benzo(ghi)perylene	<input type="checkbox"/>	<input checked="" type="checkbox"/>
Benzo(k)fluoranthene	<input type="checkbox"/>	<input checked="" type="checkbox"/>	Chrysene	<input type="checkbox"/>	<input checked="" type="checkbox"/>
Chrysene	<input type="checkbox"/>	<input checked="" type="checkbox"/>	Dibenzo(a,h)anthracene	<input type="checkbox"/>	<input checked="" type="checkbox"/>
Ethylbenzene	<input checked="" type="checkbox"/>	<input checked="" type="checkbox"/>	Fluoranthene	<input checked="" type="checkbox"/>	<input checked="" type="checkbox"/>
Fluorene	<input checked="" type="checkbox"/>	<input checked="" type="checkbox"/>	Indeno(1,2,3-cd)pyrene	<input type="checkbox"/>	<input checked="" type="checkbox"/>
Naphthalene	<input checked="" type="checkbox"/>	<input checked="" type="checkbox"/>	Phenanthrene	<input checked="" type="checkbox"/>	<input type="checkbox"/>
Phenanthrene	<input type="checkbox"/>	<input checked="" type="checkbox"/>	Pyrene	<input checked="" type="checkbox"/>	<input checked="" type="checkbox"/>
Toluene	<input checked="" type="checkbox"/>	<input checked="" type="checkbox"/>	Xylenes	<input checked="" type="checkbox"/>	<input type="checkbox"/>

GEORGIA ENVIRONMENTAL PROTECTION DIVISION
HAZARDOUS SITE INVENTORY

Site Number: **10096**

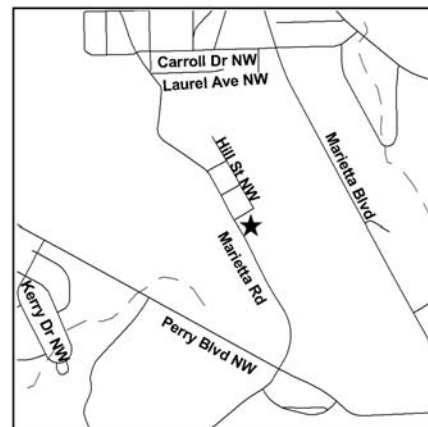
SITE NAME: M&J Solvents Company
LOCATION: 1577 Marietta Road NW
Atlanta, Fulton County, GA 30318

Latitude 33° 47' 42" N Longitude 84° 26' 17" W

ACREAGE 0.9756 **PARCEL NUMBER** 17-0224-0001-043-3 **DATE LISTED** 6/29/1994

LAST KNOWN PROPERTY OWNER:

1 Community Renewal, LLC
P.O. Box 925
Stone Mountain, GA 30086



EPD received notification of a release to the following property(s), and determined on the indicated date that the property should be sublisted as part of this site.

PARCEL NAME	ACREAGE	PARCEL NUMBER	DATE LISTED
1557 Marietta Rd	6.93	17-0224-LL-053-4	4/30/2010
1499 Hill Street (aka 1587 Marietta Road)	4.15	17-0224-LL-052-6	4/30/2010

STATUS OF CLEANUP ACTIVITIES:

Cleanup activities are being conducted for source materials, soil, and groundwater.

CLEANUP PRIORITY: The Director has designated this site as a Class V

GA EPD DIRECTOR'S DETERMINATION REGARDING CORRECTIVE ACTION:

The Director has determined that this site requires corrective action.

REGULATED SUBSTANCES RELEASED, AND THREATS TO HUMAN HEALTH AND ENVIRONMENT POSED BY THE RELEASE:

This site has a known release of Vinyl chloride in groundwater at levels exceeding the reportable quantity. This release has resulted in suspected human exposure.

REGULATED SUBSTANCES:

Substance Name	GW	Soil	Substance Name	GW	Soil
1,1,1-Trichloroethane	<input checked="" type="checkbox"/>	<input checked="" type="checkbox"/>	1,1,2-Trichloroethane	<input checked="" type="checkbox"/>	<input type="checkbox"/>
1,1-Dichloroethane	<input checked="" type="checkbox"/>	<input type="checkbox"/>	1,1-Dichloroethene	<input checked="" type="checkbox"/>	<input type="checkbox"/>
Acetone	<input checked="" type="checkbox"/>	<input checked="" type="checkbox"/>	Benzene	<input checked="" type="checkbox"/>	<input type="checkbox"/>
Benzo(a)pyrene	<input checked="" type="checkbox"/>	<input type="checkbox"/>	Benzoic acid	<input checked="" type="checkbox"/>	<input type="checkbox"/>
bis(2-Ethylhexyl) phthalate	<input checked="" type="checkbox"/>	<input type="checkbox"/>	Chloroethane	<input checked="" type="checkbox"/>	<input type="checkbox"/>
Chloroform	<input checked="" type="checkbox"/>	<input type="checkbox"/>	Cis-1,2-Dichloroethene	<input checked="" type="checkbox"/>	<input type="checkbox"/>
Cumene	<input checked="" type="checkbox"/>	<input type="checkbox"/>	Dichloromethane	<input checked="" type="checkbox"/>	<input type="checkbox"/>
Ethylbenzene	<input checked="" type="checkbox"/>	<input type="checkbox"/>	Isophorone	<input checked="" type="checkbox"/>	<input type="checkbox"/>
m-Cresol	<input checked="" type="checkbox"/>	<input type="checkbox"/>	Methyl ethyl ketone	<input checked="" type="checkbox"/>	<input checked="" type="checkbox"/>
Methyl isobutyl ketone	<input checked="" type="checkbox"/>	<input type="checkbox"/>	Naphthalene	<input checked="" type="checkbox"/>	<input type="checkbox"/>
o-Cresol	<input checked="" type="checkbox"/>	<input type="checkbox"/>	p-Dioxane	<input checked="" type="checkbox"/>	<input type="checkbox"/>
Pentachlorophenol	<input checked="" type="checkbox"/>	<input type="checkbox"/>	Phenol	<input checked="" type="checkbox"/>	<input type="checkbox"/>
Tetrachloroethene	<input checked="" type="checkbox"/>	<input checked="" type="checkbox"/>	Tetrahydrofuran	<input checked="" type="checkbox"/>	<input type="checkbox"/>
Toluene	<input checked="" type="checkbox"/>	<input checked="" type="checkbox"/>	trans-1,2-Dichloroethene	<input checked="" type="checkbox"/>	<input type="checkbox"/>
Trichloroethene	<input checked="" type="checkbox"/>	<input checked="" type="checkbox"/>	Vinyl chloride	<input checked="" type="checkbox"/>	<input type="checkbox"/>
Xylenes	<input checked="" type="checkbox"/>	<input checked="" type="checkbox"/>			

**GEORGIA ENVIRONMENTAL PROTECTION DIVISION
HAZARDOUS SITE INVENTORY**

Site Number: **10097**

SITE NAME: Atlanta Gas Light Company - Waycross MGP Site
LOCATION: 903 Glenmore Avenue
Waycross, Ware County, GA 31501

Latitude 31° 11' 56" N

Longitude 82° 22' 26" W

ACREAGE **PARCEL NUMBER**

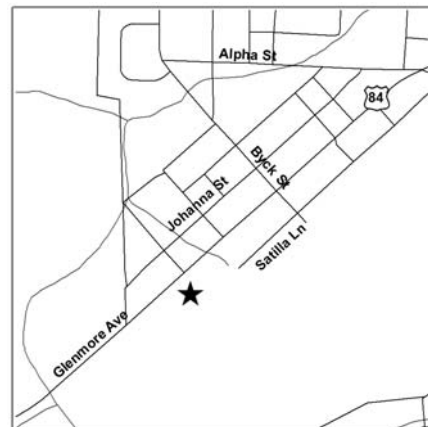
1 WA0101 017

DATE LISTED

6/29/1994

LAST KNOWN PROPERTY OWNER:

Atlanta Gas Light Company
P.O. Box 4569
Atlanta, GA 30309



STATUS OF CLEANUP ACTIVITIES:

Cleanup activities are being conducted for source materials, soil, and groundwater.

CLEANUP PRIORITY: The Director has designated this site as a Class V

GA EPD DIRECTOR'S DETERMINATION REGARDING CORRECTIVE ACTION:

The Director has determined that this site requires corrective action.

REGULATED SUBSTANCES RELEASED, AND THREATS TO HUMAN HEALTH AND ENVIRONMENT POSED BY THE RELEASE:

This site has a known release of Benzo(a)pyrene in groundwater at levels exceeding the reportable quantity. No human exposure via drinking water is suspected from this release. The nearest drinking water well is between 1 and 2 miles from the area affected by the release.

REGULATED SUBSTANCES:

Substance Name	GW	Soil	Substance Name	GW	Soil
1,2,4-Trichlorobenzene	<input checked="" type="checkbox"/>	<input type="checkbox"/>	2,4-Dimethylphenol	<input checked="" type="checkbox"/>	<input type="checkbox"/>
2,4-Dinitrotoluene	<input checked="" type="checkbox"/>	<input type="checkbox"/>	2-Chlorophenol	<input checked="" type="checkbox"/>	<input type="checkbox"/>
4-Chloro-3-methylphenol	<input checked="" type="checkbox"/>	<input type="checkbox"/>	Acenaphthene	<input checked="" type="checkbox"/>	<input checked="" type="checkbox"/>
Acenaphthylene	<input checked="" type="checkbox"/>	<input checked="" type="checkbox"/>	Acetone	<input checked="" type="checkbox"/>	<input checked="" type="checkbox"/>
Anthracene	<input checked="" type="checkbox"/>	<input checked="" type="checkbox"/>	Arsenic	<input checked="" type="checkbox"/>	<input type="checkbox"/>
Barium	<input checked="" type="checkbox"/>	<input type="checkbox"/>	Benzene	<input checked="" type="checkbox"/>	<input checked="" type="checkbox"/>
Benzo(a)anthracene	<input checked="" type="checkbox"/>	<input checked="" type="checkbox"/>	Benzo(a)pyrene	<input checked="" type="checkbox"/>	<input checked="" type="checkbox"/>
Benzo(b)fluoranthene	<input checked="" type="checkbox"/>	<input checked="" type="checkbox"/>	Benzo(ghi)perylene	<input type="checkbox"/>	<input checked="" type="checkbox"/>
Benzo(k)fluoranthene	<input checked="" type="checkbox"/>	<input checked="" type="checkbox"/>	Beryllium	<input checked="" type="checkbox"/>	<input type="checkbox"/>
bis(2-Ethylhexyl) phthalate	<input checked="" type="checkbox"/>	<input type="checkbox"/>	Carbon disulfide	<input checked="" type="checkbox"/>	<input checked="" type="checkbox"/>
Chloroform	<input checked="" type="checkbox"/>	<input type="checkbox"/>	Chromium	<input checked="" type="checkbox"/>	<input type="checkbox"/>
Chrysene	<input checked="" type="checkbox"/>	<input checked="" type="checkbox"/>	Copper	<input checked="" type="checkbox"/>	<input type="checkbox"/>
Dibenzo(a,h)anthracene	<input type="checkbox"/>	<input checked="" type="checkbox"/>	Dichloromethane	<input checked="" type="checkbox"/>	<input checked="" type="checkbox"/>
Di-n-propylnitrosamine	<input checked="" type="checkbox"/>	<input type="checkbox"/>	Ethylbenzene	<input checked="" type="checkbox"/>	<input checked="" type="checkbox"/>
Fluoranthene	<input checked="" type="checkbox"/>	<input checked="" type="checkbox"/>	Fluorene	<input checked="" type="checkbox"/>	<input checked="" type="checkbox"/>
Heptachlor	<input checked="" type="checkbox"/>	<input type="checkbox"/>	Heptachlor epoxide	<input checked="" type="checkbox"/>	<input type="checkbox"/>
Indeno(1,2,3-cd)pyrene	<input type="checkbox"/>	<input checked="" type="checkbox"/>	Lead	<input checked="" type="checkbox"/>	<input checked="" type="checkbox"/>
m-Dichlorobenzene	<input checked="" type="checkbox"/>	<input type="checkbox"/>	Naphthalene	<input checked="" type="checkbox"/>	<input checked="" type="checkbox"/>
Nickel	<input checked="" type="checkbox"/>	<input type="checkbox"/>	Nitrobenzene	<input checked="" type="checkbox"/>	<input type="checkbox"/>
N-Nitrosodiphenylamine	<input type="checkbox"/>	<input checked="" type="checkbox"/>	o-Cresol	<input checked="" type="checkbox"/>	<input type="checkbox"/>
PCBs	<input type="checkbox"/>	<input checked="" type="checkbox"/>	p-Cresol	<input checked="" type="checkbox"/>	<input type="checkbox"/>
p-Dichlorobenzene	<input checked="" type="checkbox"/>	<input type="checkbox"/>	Pentachlorophenol	<input checked="" type="checkbox"/>	<input type="checkbox"/>
Phenanthrene	<input checked="" type="checkbox"/>	<input checked="" type="checkbox"/>	Phenol	<input checked="" type="checkbox"/>	<input type="checkbox"/>

GEORGIA ENVIRONMENTAL PROTECTION DIVISION
HAZARDOUS SITE INVENTORY

Site Number: **10097**

Pyrene	<input checked="" type="checkbox"/>	<input checked="" type="checkbox"/>	Selenium	<input checked="" type="checkbox"/>	<input type="checkbox"/>
Styrene	<input checked="" type="checkbox"/>	<input type="checkbox"/>	Toluene	<input checked="" type="checkbox"/>	<input checked="" type="checkbox"/>
Xylenes	<input checked="" type="checkbox"/>	<input checked="" type="checkbox"/>	Zinc	<input checked="" type="checkbox"/>	<input type="checkbox"/>

GEORGIA ENVIRONMENTAL PROTECTION DIVISION
HAZARDOUS SITE INVENTORY

Site Number: 10098

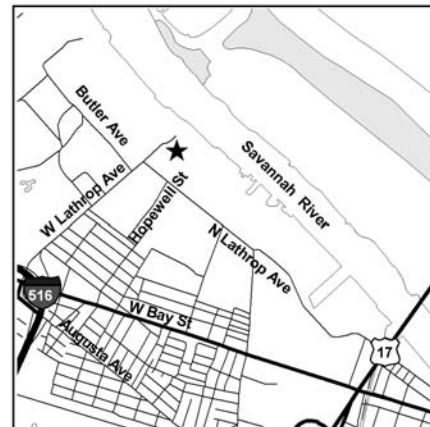
SITE NAME: Colonial Terminals, Plant #2
LOCATION: 373 North Lathrop Avenue
Savannah, Chatham County, GA 31402

Latitude 32° 06' 00" N Longitude 81° 07' 02" W

ACREAGE	PARCEL NUMBER	DATE LISTED
10.8	1-0550-02-004	6/29/1994
17.31	1-0549-01-002	6/29/1994
8.26	1-0549-01-002A	6/29/1994

LAST KNOWN PROPERTY OWNER:

Colonial Terminals, Inc
P.O. Box 576
Savannah, GA 31402



STATUS OF CLEANUP ACTIVITIES:

Cleanup activities are being conducted for source materials, soil, and groundwater.

CLEANUP PRIORITY: The Director has designated this site as a Class V

GA EPD DIRECTOR'S DETERMINATION REGARDING CORRECTIVE ACTION:

The Director has determined that this site requires corrective action.

REGULATED SUBSTANCES RELEASED, AND THREATS TO HUMAN HEALTH AND ENVIRONMENT POSED BY THE RELEASE:

This site has a known release of Lead in groundwater at levels exceeding the reportable quantity. No human exposure via drinking water is suspected from this release. The nearest drinking water well is between 0.5 and 1 miles from the area affected by the release.

REGULATED SUBSTANCES:

Substance Name	GW	Soil	Substance Name	GW	Soil
1,1-Dichloroethene	<input checked="" type="checkbox"/>	<input type="checkbox"/>	2,4-Dinitrotoluene	<input checked="" type="checkbox"/>	<input type="checkbox"/>
Antimony	<input type="checkbox"/>	<input checked="" type="checkbox"/>	Arsenic	<input checked="" type="checkbox"/>	<input checked="" type="checkbox"/>
Barium	<input checked="" type="checkbox"/>	<input checked="" type="checkbox"/>	Beryllium	<input checked="" type="checkbox"/>	<input checked="" type="checkbox"/>
Cadmium	<input checked="" type="checkbox"/>	<input checked="" type="checkbox"/>	Chromium	<input checked="" type="checkbox"/>	<input checked="" type="checkbox"/>
Cis-1,2-Dichloroethene	<input checked="" type="checkbox"/>	<input type="checkbox"/>	Copper	<input checked="" type="checkbox"/>	<input checked="" type="checkbox"/>
Dichloromethane	<input checked="" type="checkbox"/>	<input type="checkbox"/>	Lead	<input checked="" type="checkbox"/>	<input checked="" type="checkbox"/>
Nickel	<input checked="" type="checkbox"/>	<input checked="" type="checkbox"/>	Tetrachloroethene	<input checked="" type="checkbox"/>	<input type="checkbox"/>
trans-1,2-Dichloroethene	<input checked="" type="checkbox"/>	<input type="checkbox"/>	Trichloroethene	<input checked="" type="checkbox"/>	<input checked="" type="checkbox"/>
Vinyl chloride	<input checked="" type="checkbox"/>	<input type="checkbox"/>	Zinc	<input checked="" type="checkbox"/>	<input checked="" type="checkbox"/>

GEORGIA ENVIRONMENTAL PROTECTION DIVISION
HAZARDOUS SITE INVENTORY

Site Number: 10099

SITE NAME: Alco Controls
LOCATION: 400 East First Street
Hazlehurst, Jeff Davis County, GA 31539

Latitude 31° 51' 56" N Longitude 82° 35' 33" W

ACREAGE	PARCEL NUMBER	DATE LISTED
0.2	H0015 179	6/29/1994
0.09	H0015 146	6/29/1994
0.08	H0015 147	6/29/1994
0.15	H0015 178	6/29/1994
0.2	H0015 150	6/29/1994
0.27	H0015 149	6/29/1994
0.27	H0015 148	6/29/1994
0.44	H0015 177	6/29/1994
0.86	H0015 176	6/29/1994
4.1	H0015 181	6/29/1994
7	H0015 145	6/29/1994



LAST KNOWN PROPERTY OWNER:

Emerson Electric Company
8000 West Florissant Avenue
St. Louis, MO 63136

STATUS OF CLEANUP ACTIVITIES:

Cleanup activities are being conducted for source materials, soil, and groundwater.

CLEANUP PRIORITY: The Director has designated this site as a Class V

GA EPD DIRECTOR'S DETERMINATION REGARDING CORRECTIVE ACTION:

The Director has determined that this site requires corrective action.

REGULATED SUBSTANCES RELEASED, AND THREATS TO HUMAN HEALTH AND ENVIRONMENT POSED BY THE RELEASE:

This site has a known release of Vinyl chloride in groundwater at levels exceeding the reportable quantity. No human exposure via drinking water is suspected from this release. The nearest drinking water well is less than 0.5 miles from the area affected by the release.

REGULATED SUBSTANCES:

Substance Name	GW	Soil	Substance Name	GW	Soil
1,1,2-Trichloroethane	<input checked="" type="checkbox"/>	<input type="checkbox"/>	1,2-Dichloroethane	<input checked="" type="checkbox"/>	<input type="checkbox"/>
Acetone	<input checked="" type="checkbox"/>	<input type="checkbox"/>	Benzene	<input checked="" type="checkbox"/>	<input type="checkbox"/>
Cis-1,2-Dichloroethene	<input checked="" type="checkbox"/>	<input type="checkbox"/>	Dichloromethane	<input checked="" type="checkbox"/>	<input type="checkbox"/>
Ethylbenzene	<input checked="" type="checkbox"/>	<input type="checkbox"/>	Tetrachloroethene	<input checked="" type="checkbox"/>	<input type="checkbox"/>
Toluene	<input checked="" type="checkbox"/>	<input type="checkbox"/>	trans-1,2-Dichloroethene	<input checked="" type="checkbox"/>	<input type="checkbox"/>
Trichloroethene	<input checked="" type="checkbox"/>	<input type="checkbox"/>	Vinyl chloride	<input checked="" type="checkbox"/>	<input type="checkbox"/>
Xylenes	<input checked="" type="checkbox"/>	<input type="checkbox"/>			

GEORGIA ENVIRONMENTAL PROTECTION DIVISION
HAZARDOUS SITE INVENTORY

Site Number: 10106

SITE NAME: Cedartown Battery Site
LOCATION: Mountain Home Road and Prior Station Road
Cedartown, Polk County, GA 30125

Latitude 34° 00' 53" N Longitude 85° 17' 56" W

ACREAGE PARCEL NUMBER

4 018-033W
2.06 018-033

DATE LISTED

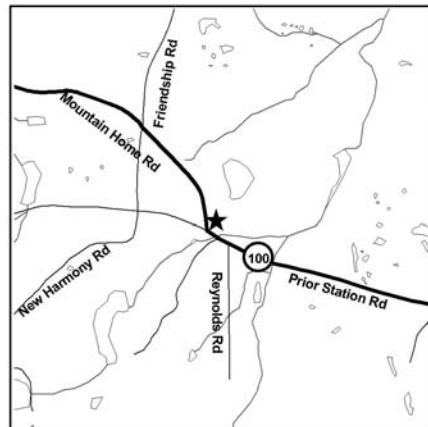
11/3/2015
6/29/1994

LAST KNOWN PROPERTY OWNER:

Silverthorn Community LLC
c/o Stan Stevens, P. O. Box 858
Rockmart, GA 30153

Juniper Assets LLC of Fulton County
675 Seminole Avenue, Suite 301
Atlanta, GA 30307

Donald A. Langley
773 Cheatham Hill Trail SW
Marietta, GA 30064



EPD received notification of a release to the following property(s), and determined on the indicated date that the property should be sublisted as part of this site.

PARCEL NAME	ACREAGE	PARCEL NUMBER	DATE LISTED
Cedartown North Partnership Tract	14.4	018-033Y	2/20/2009

STATUS OF CLEANUP ACTIVITIES:

Identified responsible parties are unable or unwilling to conduct the required investigation and/or cleanup under the Hazardous Site Response Act for source materials, soil, and groundwater. EPD may perform these actions using state funding from the Hazardous Waste Trust Fund and may lien the property or pursue cost recovery.

CLEANUP PRIORITY: The Director has designated this site as a Class I

GA EPD DIRECTOR'S DETERMINATION REGARDING CORRECTIVE ACTION:

The Director has determined that this site requires corrective action.

REGULATED SUBSTANCES RELEASED, AND THREATS TO HUMAN HEALTH AND ENVIRONMENT POSED BY THE RELEASE:

This site has a known release of Lead in soil at levels exceeding the reportable quantity. This site has unlimited access. The nearest resident individual is less than 300 feet from the area affected by the release.

REGULATED SUBSTANCES:

Substance Name	GW	Soil	Substance Name	GW	Soil
Lead	<input checked="" type="checkbox"/>	<input checked="" type="checkbox"/>			

GEORGIA ENVIRONMENTAL PROTECTION DIVISION
HAZARDOUS SITE INVENTORY

Site Number: 10111

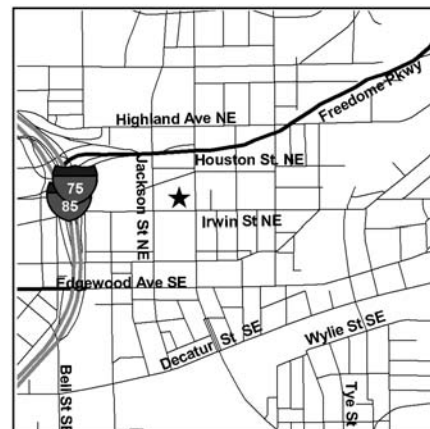
SITE NAME: Scripto Plant & Office Complex (Former)
LOCATION: 423 John Wesley Dobbs St. & 430 Irwin Street
Atlanta, Fulton County, GA 30312

Latitude 33° 45' 30" N Longitude 84° 22' 23" W

ACREAGE	PARCEL NUMBER	DATE LISTED
2.18	14004600080496	6/29/1994
1.58	14004600080439	6/29/1994

LAST KNOWN PROPERTY OWNER:

National Park Service, MLK National Historic Site
450 Auburn Ave.
Atlanta, GA 30312



EPD received notification of a release to the following property(s), and determined on the indicated date that the property should be sublisted as part of this site.

PARCEL NAME	ACREAGE	PARCEL NUMBER	DATE LISTED
409 John Wesley Dobbs Avenue	0.574	14004600080413	12/15/2008

STATUS OF CLEANUP ACTIVITIES:

Identified responsible parties are unable or unwilling to conduct the required investigation and/or cleanup under the Hazardous Site Response Act for source materials, soil, and groundwater. EPD may perform these actions using state funding from the Hazardous Waste Trust Fund and may lien the property or pursue cost recovery.

CLEANUP PRIORITY: The Director has designated this site as a Class IV

GA EPD DIRECTOR'S DETERMINATION REGARDING CORRECTIVE ACTION:

The Director has determined that this site requires corrective action.

REGULATED SUBSTANCES RELEASED, AND THREATS TO HUMAN HEALTH AND ENVIRONMENT POSED BY THE RELEASE:

This site has a known release of Arsenic in soil at levels exceeding the reportable quantity. This site has limited access. The nearest resident individual is between 301 and 1000 feet from the area affected by the release.

REGULATED SUBSTANCES:

Substance Name	GW	Soil	Substance Name	GW	Soil
1,1,1-Trichloroethane	<input checked="" type="checkbox"/>	<input type="checkbox"/>	1,2-Dichloroethane	<input checked="" type="checkbox"/>	<input type="checkbox"/>
Acetone	<input checked="" type="checkbox"/>	<input type="checkbox"/>	Arsenic	<input checked="" type="checkbox"/>	<input checked="" type="checkbox"/>
Barium	<input checked="" type="checkbox"/>	<input type="checkbox"/>	Cadmium	<input checked="" type="checkbox"/>	<input type="checkbox"/>
Chloroform	<input checked="" type="checkbox"/>	<input type="checkbox"/>	Chromium	<input checked="" type="checkbox"/>	<input type="checkbox"/>
Cyanides (soluble salts and complexes) n.o.s.	<input checked="" type="checkbox"/>	<input checked="" type="checkbox"/>	Lead	<input checked="" type="checkbox"/>	<input checked="" type="checkbox"/>
Tetrachloroethene	<input checked="" type="checkbox"/>	<input checked="" type="checkbox"/>	Trichloroethene	<input checked="" type="checkbox"/>	<input checked="" type="checkbox"/>
Zinc	<input checked="" type="checkbox"/>	<input type="checkbox"/>			

**GEORGIA ENVIRONMENTAL PROTECTION DIVISION
HAZARDOUS SITE INVENTORY**

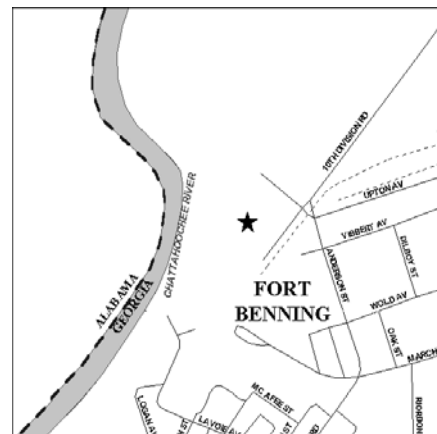
Site Number: **10112**

SITE NAME: U.S. Army - Fort Benning (FBSB-86)
LOCATION: GA Hwy 1 & U.S. 27
Fort Benning, Muscogee County, GA 31905

Latitude 32° 21' 50" N Longitude 84° 58' 47" W

ACREAGE 668 **PARCEL NUMBER** Land Lot 104 of the 7th District (former
DATE LISTED 6/29/1994

LAST KNOWN PROPERTY OWNER:



U.S. Army Infantry Center
ATTN: ATZB-PWN-P; Commander
Fort Benning, GA 31905-5122

STATUS OF CLEANUP ACTIVITIES:

Cleanup activities are being conducted for source materials, soil, and groundwater.

CLEANUP PRIORITY: The Director has designated this site as a Class IV

GA EPD DIRECTOR'S DETERMINATION REGARDING CORRECTIVE ACTION:

The Director has determined that this site requires corrective action.

REGULATED SUBSTANCES RELEASED, AND THREATS TO HUMAN HEALTH AND ENVIRONMENT POSED BY THE RELEASE:

This site has a known release of Chlordane in soil at levels exceeding the reportable quantity. This site has limited access. The nearest resident individual is between 301 and 1000 feet from the area affected by the release.

REGULATED SUBSTANCES:

Substance Name	GW	Soil	Substance Name	GW	Soil
2,4,5-Trichlorophenoxyacetic acid	<input type="checkbox"/>	<input checked="" type="checkbox"/>	2,4-Dichlorophenoxyacetic acid, salts and esters	<input type="checkbox"/>	<input checked="" type="checkbox"/>
Acenaphthylene	<input type="checkbox"/>	<input checked="" type="checkbox"/>	Aldrin	<input checked="" type="checkbox"/>	<input checked="" type="checkbox"/>
alpha-Benzenehexachloride	<input checked="" type="checkbox"/>	<input type="checkbox"/>	Arsenic	<input checked="" type="checkbox"/>	<input checked="" type="checkbox"/>
Benzene	<input type="checkbox"/>	<input checked="" type="checkbox"/>	Benzo(a)anthracene	<input type="checkbox"/>	<input checked="" type="checkbox"/>
Benzo(b)fluoranthene	<input type="checkbox"/>	<input checked="" type="checkbox"/>	Benzo(ghi)perylene	<input type="checkbox"/>	<input checked="" type="checkbox"/>
Benzo(k)fluoranthene	<input type="checkbox"/>	<input checked="" type="checkbox"/>	beta-Benzenehexachloride	<input checked="" type="checkbox"/>	<input checked="" type="checkbox"/>
Cadmium	<input checked="" type="checkbox"/>	<input checked="" type="checkbox"/>	Chlordane	<input checked="" type="checkbox"/>	<input checked="" type="checkbox"/>
Chlorobenzene	<input checked="" type="checkbox"/>	<input type="checkbox"/>	Chrysene	<input type="checkbox"/>	<input checked="" type="checkbox"/>
DDD	<input checked="" type="checkbox"/>	<input checked="" type="checkbox"/>	DDE	<input checked="" type="checkbox"/>	<input checked="" type="checkbox"/>
DDT	<input checked="" type="checkbox"/>	<input checked="" type="checkbox"/>	delta-Benzenehexachloride	<input checked="" type="checkbox"/>	<input checked="" type="checkbox"/>
Dibenzo(a,h)anthracene	<input type="checkbox"/>	<input checked="" type="checkbox"/>	Dichlorobenzene, N.O.S.	<input checked="" type="checkbox"/>	<input type="checkbox"/>
Dieldrin	<input checked="" type="checkbox"/>	<input checked="" type="checkbox"/>	Endosulfan (alpha)	<input checked="" type="checkbox"/>	<input checked="" type="checkbox"/>
Endosulfan-II	<input checked="" type="checkbox"/>	<input checked="" type="checkbox"/>	Endrin	<input checked="" type="checkbox"/>	<input type="checkbox"/>
Endrin aldehyde	<input checked="" type="checkbox"/>	<input type="checkbox"/>	Fluoranthene	<input type="checkbox"/>	<input checked="" type="checkbox"/>
Heptachlor	<input checked="" type="checkbox"/>	<input checked="" type="checkbox"/>	Heptachlor epoxide	<input checked="" type="checkbox"/>	<input checked="" type="checkbox"/>
Indeno(1,2,3-cd)pyrene	<input type="checkbox"/>	<input checked="" type="checkbox"/>	Isodrin	<input checked="" type="checkbox"/>	<input checked="" type="checkbox"/>
Lead	<input checked="" type="checkbox"/>	<input checked="" type="checkbox"/>	Lindane	<input checked="" type="checkbox"/>	<input checked="" type="checkbox"/>
Malathion	<input type="checkbox"/>	<input checked="" type="checkbox"/>	Mercury	<input type="checkbox"/>	<input checked="" type="checkbox"/>
Methoxychlor	<input type="checkbox"/>	<input checked="" type="checkbox"/>	Parathion	<input type="checkbox"/>	<input checked="" type="checkbox"/>
Pentachlorophenol	<input type="checkbox"/>	<input checked="" type="checkbox"/>	Phenanthrene	<input type="checkbox"/>	<input checked="" type="checkbox"/>
Pyrene	<input type="checkbox"/>	<input checked="" type="checkbox"/>	Silvex	<input type="checkbox"/>	<input checked="" type="checkbox"/>

**GEORGIA ENVIRONMENTAL PROTECTION DIVISION
HAZARDOUS SITE INVENTORY**

Site Number: **10113**

SITE NAME: Atlanta Gas Light Company - Valdosta MGP Site
LOCATION: J. F. Scruggs Drive
Valdosta, Lowndes County, GA 31603

Latitude 30° 49' 28" N Longitude 83° 17' 12" W

ACREAGE PARCEL NUMBER

22.62 0120C 202
3.09 0119D 068

DATE LISTED

6/29/1994
6/29/1994

LAST KNOWN PROPERTY OWNER:

AGL Resources ATTN: Greg Corbett
P.O. Box 4569
Atlanta, GA 30302



STATUS OF CLEANUP ACTIVITIES:

Hazardous Site Response Act cleanup levels have been met for source materials and soil. Cleanup activities are being conducted for groundwater.

CLEANUP PRIORITY: The Director has designated this site as a Class IV

GA EPD DIRECTOR'S DETERMINATION REGARDING CORRECTIVE ACTION:

The Director has determined that this site requires corrective action.

REGULATED SUBSTANCES RELEASED, AND THREATS TO HUMAN HEALTH AND ENVIRONMENT POSED BY THE RELEASE:

This site has a known release of Benzo(a)pyrene in groundwater at levels exceeding the reportable quantity. No human exposure via drinking water is suspected from this release. The nearest drinking water well is between 0.5 and 1 miles from the area affected by the release.

REGULATED SUBSTANCES:

Substance Name	GW	Soil	Substance Name	GW	Soil
2,4-Dimethylphenol	<input checked="" type="checkbox"/>	<input type="checkbox"/>	Acenaphthene	<input checked="" type="checkbox"/>	<input type="checkbox"/>
Acenaphthylene	<input checked="" type="checkbox"/>	<input type="checkbox"/>	Acetone	<input checked="" type="checkbox"/>	<input type="checkbox"/>
Anthracene	<input checked="" type="checkbox"/>	<input type="checkbox"/>	Arsenic	<input checked="" type="checkbox"/>	<input type="checkbox"/>
Barium	<input checked="" type="checkbox"/>	<input checked="" type="checkbox"/>	Benzene	<input checked="" type="checkbox"/>	<input checked="" type="checkbox"/>
Benzo(a)anthracene	<input checked="" type="checkbox"/>	<input checked="" type="checkbox"/>	Benzo(a)pyrene	<input checked="" type="checkbox"/>	<input checked="" type="checkbox"/>
Benzo(b)fluoranthene	<input checked="" type="checkbox"/>	<input checked="" type="checkbox"/>	Benzo(ghi)perylene	<input checked="" type="checkbox"/>	<input type="checkbox"/>
Benzo(k)fluoranthene	<input checked="" type="checkbox"/>	<input checked="" type="checkbox"/>	Cadmium	<input checked="" type="checkbox"/>	<input type="checkbox"/>
Chromium	<input checked="" type="checkbox"/>	<input type="checkbox"/>	Chrysene	<input checked="" type="checkbox"/>	<input checked="" type="checkbox"/>
Copper	<input checked="" type="checkbox"/>	<input type="checkbox"/>	Cyanides (soluble salts and complexes) n.o.s.	<input checked="" type="checkbox"/>	<input type="checkbox"/>
DDT	<input type="checkbox"/>	<input checked="" type="checkbox"/>	Dibenzo(a,h)anthracene	<input checked="" type="checkbox"/>	<input checked="" type="checkbox"/>
Dieldrin	<input type="checkbox"/>	<input checked="" type="checkbox"/>	Diethyl phthalate	<input type="checkbox"/>	<input checked="" type="checkbox"/>
Ethylbenzene	<input checked="" type="checkbox"/>	<input type="checkbox"/>	Fluoranthene	<input checked="" type="checkbox"/>	<input checked="" type="checkbox"/>
Fluorene	<input checked="" type="checkbox"/>	<input type="checkbox"/>	Heptachlor	<input type="checkbox"/>	<input checked="" type="checkbox"/>
Indeno(1,2,3-cd)pyrene	<input checked="" type="checkbox"/>	<input checked="" type="checkbox"/>	Lead	<input checked="" type="checkbox"/>	<input type="checkbox"/>
Naphthalene	<input checked="" type="checkbox"/>	<input checked="" type="checkbox"/>	Nickel	<input checked="" type="checkbox"/>	<input type="checkbox"/>
o-Cresol	<input type="checkbox"/>	<input checked="" type="checkbox"/>	Pentachlorophenol	<input type="checkbox"/>	<input checked="" type="checkbox"/>
Phenanthrene	<input checked="" type="checkbox"/>	<input type="checkbox"/>	Phenol	<input checked="" type="checkbox"/>	<input type="checkbox"/>
Pyrene	<input checked="" type="checkbox"/>	<input type="checkbox"/>	Thallium	<input checked="" type="checkbox"/>	<input type="checkbox"/>
Toluene	<input checked="" type="checkbox"/>	<input type="checkbox"/>	Xylenes	<input checked="" type="checkbox"/>	<input checked="" type="checkbox"/>
Zinc	<input checked="" type="checkbox"/>	<input type="checkbox"/>			

GEORGIA ENVIRONMENTAL PROTECTION DIVISION
HAZARDOUS SITE INVENTORY

Site Number: 10114

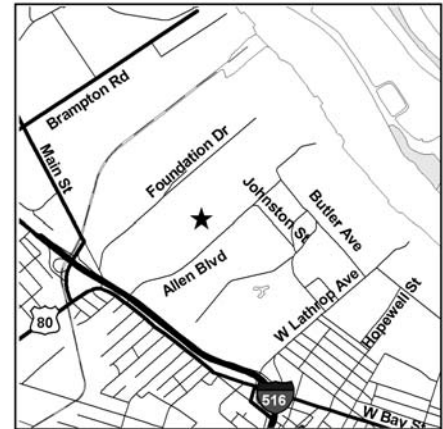
SITE NAME: Union Camp Corp - Former Amoco Property
LOCATION: West Lathrop Avenue
Savannah, Chatham County, GA 31402

Latitude 32° 06' 08" N Longitude 81° 07' 59" W

ACREAGE 29.51 **PARCEL NUMBER** 1-0623-01-004 **DATE LISTED** 6/29/1994

LAST KNOWN PROPERTY OWNER:

International Paper Company
P.O. Box 2118
Memphis, TN 38101



STATUS OF CLEANUP ACTIVITIES:

Cleanup activities are being conducted for source materials, soil, and groundwater.

CLEANUP PRIORITY: The Director has designated this site as a Class IV

GA EPD DIRECTOR'S DETERMINATION REGARDING CORRECTIVE ACTION:

The Director has determined that this site requires corrective action.

REGULATED SUBSTANCES RELEASED, AND THREATS TO HUMAN HEALTH AND ENVIRONMENT POSED BY THE RELEASE:

This site has a known release of Mercury in groundwater at levels exceeding the reportable quantity. No human exposure via drinking water is suspected from this release. The nearest drinking water well is between 1 and 2 miles from the area affected by the release.

REGULATED SUBSTANCES:

Substance Name	GW	Soil	Substance Name	GW	Soil
Beryllium	<input checked="" type="checkbox"/>	<input type="checkbox"/>	Mercury	<input checked="" type="checkbox"/>	<input type="checkbox"/>
Nickel	<input checked="" type="checkbox"/>	<input type="checkbox"/>			

GEORGIA ENVIRONMENTAL PROTECTION DIVISION
HAZARDOUS SITE INVENTORY

Site Number: 10115

SITE NAME: Phibro-Tech (fka C P Chemicals)
LOCATION: 4080 Industry Road
Powder Springs, Cobb County, GA 30127

Latitude 33° 51' 11" N Longitude 84° 39' 02" W

ACREAGE 16 **PARCEL NUMBER** 190 942000 20

DATE LISTED

6/29/1994

LAST KNOWN PROPERTY OWNER:

Phibro-Tech, Inc.
Glenpointe Center East, Third Floor, 300 Frank W.
Burr Blvd., Suite 21
Teaneck, NJ 07666-6712



STATUS OF CLEANUP ACTIVITIES:

Cleanup activities are being conducted for source materials, soil, and groundwater.

CLEANUP PRIORITY: The Director has designated this site as a Class IV

GA EPD DIRECTOR'S DETERMINATION REGARDING CORRECTIVE ACTION:

The Director has determined that this site requires corrective action.

REGULATED SUBSTANCES RELEASED, AND THREATS TO HUMAN HEALTH AND ENVIRONMENT POSED BY THE RELEASE:

This site has a known release of Arsenic in groundwater at levels exceeding the reportable quantity. No human exposure via drinking water is suspected from this release. The nearest drinking water well is less than 0.5 miles from the area affected by the release.

REGULATED SUBSTANCES:

Substance Name	GW	Soil	Substance Name	GW	Soil
Acetone	<input checked="" type="checkbox"/>	<input type="checkbox"/>	Arsenic	<input checked="" type="checkbox"/>	<input type="checkbox"/>
Barium	<input type="checkbox"/>	<input checked="" type="checkbox"/>	Benzene	<input checked="" type="checkbox"/>	<input type="checkbox"/>
Chromium	<input checked="" type="checkbox"/>	<input checked="" type="checkbox"/>	Copper	<input checked="" type="checkbox"/>	<input checked="" type="checkbox"/>
Lead	<input checked="" type="checkbox"/>	<input checked="" type="checkbox"/>	Selenium	<input checked="" type="checkbox"/>	<input checked="" type="checkbox"/>
Toluene	<input type="checkbox"/>	<input checked="" type="checkbox"/>	Zinc	<input checked="" type="checkbox"/>	<input type="checkbox"/>

GEORGIA ENVIRONMENTAL PROTECTION DIVISION
HAZARDOUS SITE INVENTORY

Site Number: 10116

SITE NAME: Georgia Metals
LOCATION: 4000 Industry Road SW
Powder Springs, Cobb County, GA 30073

Latitude 33° 51' 18" N Longitude 84° 39' 01" W

ACREAGE 5.6 **PARCEL NUMBER** 19094100020 **DATE LISTED** 6/29/1994

LAST KNOWN PROPERTY OWNER:

GMBR, LLC
c/o Ajay North America, LLC, 1400 Industry Rd
Powder Springs, GA 30127

Nancy V. Montet
4136 Orchard Lake Court SE
Atlanta, GA 30339-4633

Robert F. Montet
9725 Farmbrook Lane
Alpharetta, GA 30022-5503



EPD received notification of a release to the following property(s), and determined on the indicated date that the property should be sublisted as part of this site.

PARCEL NAME	ACREAGE	PARCEL NUMBER	DATE LISTED
Montet Property	34.5	19094100010	12/5/2014

STATUS OF CLEANUP ACTIVITIES:

Hazardous Site Response Act cleanup levels have been met for source materials through institutional and engineering controls to eliminate or reduce present and future threats to human health and the environment. Identified responsible parties are unable or unwilling to conduct the required investigation and/or cleanup under the Hazardous Site Response Act for soil and groundwater. EPD may perform these actions using state funding from the Hazardous Waste Trust Fund and may lien the property or pursue cost recovery.

CLEANUP PRIORITY: The Director has designated this site as a Class I

GA EPD DIRECTOR'S DETERMINATION REGARDING CORRECTIVE ACTION:

The Director has determined that this site requires corrective action.

REGULATED SUBSTANCES RELEASED, AND THREATS TO HUMAN HEALTH AND ENVIRONMENT POSED BY THE RELEASE:

This site has a known release of Lead in soil at levels exceeding the reportable quantity. This site has unlimited access. The nearest resident individual is between 1001 and 3000 feet from the area affected by the release.

REGULATED SUBSTANCES:

Substance Name	GW	Soil	Substance Name	GW	Soil
Lead	<input checked="" type="checkbox"/>	<input checked="" type="checkbox"/>	Zinc	<input type="checkbox"/>	<input checked="" type="checkbox"/>

GEORGIA ENVIRONMENTAL PROTECTION DIVISION
HAZARDOUS SITE INVENTORY

Site Number: 10122

SITE NAME: Amoco Fabrics & Fibers - Hazlehurst Mills
LOCATION: 4 Gill Street
Hazlehurst, Jeff Davis County, GA 31539

Latitude 31° 51' 52" N Longitude 82° 35' 28" W

ACREAGE 8.06 **PARCEL NUMBER** H0015 180

DATE LISTED

6/29/1994

LAST KNOWN PROPERTY OWNER:

Joint Development Authority of Jeff Davis County
95 E. Jarman St.
Hazlehurst, Ga 31539



STATUS OF CLEANUP ACTIVITIES:

Cleanup activities are being conducted for source materials, soil, and groundwater.

CLEANUP PRIORITY: The Director has designated this site as a Class II

GA EPD DIRECTOR'S DETERMINATION REGARDING CORRECTIVE ACTION:

Pending

REGULATED SUBSTANCES RELEASED, AND THREATS TO HUMAN HEALTH AND ENVIRONMENT POSED BY THE RELEASE:

This site has a known release of Vinyl chloride in groundwater at levels exceeding the reportable quantity. No human exposure via drinking water is suspected from this release. The nearest drinking water well is between 0.5 and 1 miles from the area affected by the release.

REGULATED SUBSTANCES:

Substance Name	GW	Soil	Substance Name	GW	Soil
1,1-Dichloroethane	<input checked="" type="checkbox"/>	<input type="checkbox"/>	Benzene	<input checked="" type="checkbox"/>	<input type="checkbox"/>
Bromoform	<input checked="" type="checkbox"/>	<input type="checkbox"/>	Carbon tetrachloride	<input checked="" type="checkbox"/>	<input type="checkbox"/>
Dichloromethane	<input checked="" type="checkbox"/>	<input checked="" type="checkbox"/>	Ethylbenzene	<input checked="" type="checkbox"/>	<input type="checkbox"/>
Toluene	<input checked="" type="checkbox"/>	<input checked="" type="checkbox"/>	Trichloroethene	<input checked="" type="checkbox"/>	<input checked="" type="checkbox"/>
Vinyl chloride	<input checked="" type="checkbox"/>	<input type="checkbox"/>	Xylenes	<input checked="" type="checkbox"/>	<input checked="" type="checkbox"/>

**GEORGIA ENVIRONMENTAL PROTECTION DIVISION
HAZARDOUS SITE INVENTORY**

Site Number: **10123**

SITE NAME: Arivec Chemicals
LOCATION: 7962 Huey Road
Douglasville, Douglas County, GA 30133

Latitude 33° 45' 44" N Longitude 84° 43' 55" W

ACREAGE PARCEL NUMBER

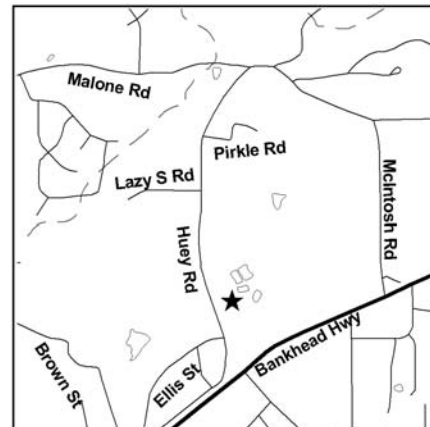
1.14 0825182B016
2.12 0825182B001

DATE LISTED

6/29/1994
6/29/1994

LAST KNOWN PROPERTY OWNER:

Arivec Chemicals c/o James Parivechio
P.O Box 549
Douglasville, GA 30133-0549



STATUS OF CLEANUP ACTIVITIES:

Cleanup activities are being conducted for source materials, soil, and groundwater.

CLEANUP PRIORITY: The Director has designated this site as a Class I

GA EPD DIRECTOR'S DETERMINATION REGARDING CORRECTIVE ACTION:

The Director has determined that this site requires corrective action.

REGULATED SUBSTANCES RELEASED, AND THREATS TO HUMAN HEALTH AND ENVIRONMENT POSED BY THE RELEASE:

This site has a release of Lead that exceeds a reportable quantity because it has the potential to contaminate groundwater. The nearest drinking water well is less than 0.5 miles from the area affected by the release.

REGULATED SUBSTANCES:

Substance Name	GW	Soil	Substance Name	GW	Soil
1,1,1,2-Tetrachloroethane	<input checked="" type="checkbox"/>	<input type="checkbox"/>	1,1,1-Trichloroethane	<input checked="" type="checkbox"/>	<input checked="" type="checkbox"/>
1,1,2,2-Tetrachloroethane	<input checked="" type="checkbox"/>	<input type="checkbox"/>	1,1,2-Trichloroethane	<input type="checkbox"/>	<input checked="" type="checkbox"/>
1,1-Dichloroethane	<input checked="" type="checkbox"/>	<input checked="" type="checkbox"/>	1,1-Dichloroethene	<input checked="" type="checkbox"/>	<input type="checkbox"/>
1,2-Dichlorobenzene	<input checked="" type="checkbox"/>	<input type="checkbox"/>	1,2-Dichloroethane	<input checked="" type="checkbox"/>	<input type="checkbox"/>
Acetone	<input checked="" type="checkbox"/>	<input type="checkbox"/>	Benzene	<input checked="" type="checkbox"/>	<input type="checkbox"/>
bis(2-Ethylhexyl) phthalate	<input type="checkbox"/>	<input checked="" type="checkbox"/>	Cadmium	<input type="checkbox"/>	<input checked="" type="checkbox"/>
Carbon disulfide	<input checked="" type="checkbox"/>	<input type="checkbox"/>	Carbon tetrachloride	<input checked="" type="checkbox"/>	<input type="checkbox"/>
Chlorobenzene	<input checked="" type="checkbox"/>	<input type="checkbox"/>	Chloroethane	<input checked="" type="checkbox"/>	<input type="checkbox"/>
Chloroform	<input checked="" type="checkbox"/>	<input checked="" type="checkbox"/>	Chromium	<input type="checkbox"/>	<input checked="" type="checkbox"/>
Cis-1,2-Dichloroethene	<input checked="" type="checkbox"/>	<input checked="" type="checkbox"/>	Cumene	<input checked="" type="checkbox"/>	<input type="checkbox"/>
Cyclohexane	<input checked="" type="checkbox"/>	<input type="checkbox"/>	Dichloromethane	<input checked="" type="checkbox"/>	<input checked="" type="checkbox"/>
Ethylbenzene	<input checked="" type="checkbox"/>	<input type="checkbox"/>	Hexachlorobutadiene	<input checked="" type="checkbox"/>	<input type="checkbox"/>
Lead	<input checked="" type="checkbox"/>	<input type="checkbox"/>	m-Dichlorobenzene	<input checked="" type="checkbox"/>	<input type="checkbox"/>
Mercury	<input type="checkbox"/>	<input checked="" type="checkbox"/>	Methyl ethyl ketone	<input checked="" type="checkbox"/>	<input checked="" type="checkbox"/>
Methyl isobutyl ketone	<input checked="" type="checkbox"/>	<input checked="" type="checkbox"/>	Naphthalene	<input checked="" type="checkbox"/>	<input type="checkbox"/>
N-Nitrosodimethylamine	<input type="checkbox"/>	<input checked="" type="checkbox"/>	PCBs	<input type="checkbox"/>	<input checked="" type="checkbox"/>
p-Dichlorobenzene	<input checked="" type="checkbox"/>	<input type="checkbox"/>	Phenol	<input type="checkbox"/>	<input checked="" type="checkbox"/>
Selenium	<input type="checkbox"/>	<input checked="" type="checkbox"/>	Styrene	<input type="checkbox"/>	<input checked="" type="checkbox"/>
Tetrachloroethene	<input checked="" type="checkbox"/>	<input checked="" type="checkbox"/>	Toluene	<input checked="" type="checkbox"/>	<input checked="" type="checkbox"/>
trans-1,2-Dichloroethene	<input checked="" type="checkbox"/>	<input type="checkbox"/>	Trichloroethene	<input checked="" type="checkbox"/>	<input checked="" type="checkbox"/>
Trichlorofluoromethane	<input checked="" type="checkbox"/>	<input type="checkbox"/>	Trichloropropane, N.O.S.	<input checked="" type="checkbox"/>	<input type="checkbox"/>
Vinyl chloride	<input checked="" type="checkbox"/>	<input type="checkbox"/>	Xylenes	<input checked="" type="checkbox"/>	<input type="checkbox"/>

GEORGIA ENVIRONMENTAL PROTECTION DIVISION
HAZARDOUS SITE INVENTORY

Site Number: 10124

SITE NAME: Perma-Fix of South Georgia (fka Chemical Conservation of
LOCATION: 1612 James P. Rodgers Circle

Valdosta, Lowndes County, GA 31601

Latitude 30° 47' 51" N

Longitude 83° 16' 51" W

ACREAGE **PARCEL NUMBER**

3.56 0126A 010

DATE LISTED

6/29/1994

LAST KNOWN PROPERTY OWNER:

PERMA - Fix of South Georgia Inc.
1612 James P. Rodgers Circle
Valdosta, GA 31601



STATUS OF CLEANUP ACTIVITIES:

Cleanup activities are being conducted for source materials, soil, and groundwater.

CLEANUP PRIORITY: The Director has designated this site as a Class IV

GA EPD DIRECTOR'S DETERMINATION REGARDING CORRECTIVE ACTION:

The Director has determined that this site requires corrective action.

REGULATED SUBSTANCES RELEASED, AND THREATS TO HUMAN HEALTH AND ENVIRONMENT POSED BY THE RELEASE:

This site has a known release of Vinyl chloride in groundwater at levels exceeding the reportable quantity. No human exposure via drinking water is suspected from this release. The nearest drinking water well is between 0.5 and 1 miles from the area affected by the release.

REGULATED SUBSTANCES:

Substance Name	GW	Soil	Substance Name	GW	Soil
1,1,1-Trichloroethane	<input checked="" type="checkbox"/>	<input checked="" type="checkbox"/>	1,1-Dichloroethane	<input checked="" type="checkbox"/>	<input checked="" type="checkbox"/>
1,1-Dichloroethene	<input checked="" type="checkbox"/>	<input checked="" type="checkbox"/>	2,4,6-Trichlorophenol	<input type="checkbox"/>	<input checked="" type="checkbox"/>
Benzene	<input checked="" type="checkbox"/>	<input checked="" type="checkbox"/>	Butyl benzyl phthalate	<input checked="" type="checkbox"/>	<input checked="" type="checkbox"/>
Dibutyl phthalate	<input type="checkbox"/>	<input checked="" type="checkbox"/>	Dichloromethane	<input checked="" type="checkbox"/>	<input checked="" type="checkbox"/>
Dimethyl phthalate	<input type="checkbox"/>	<input checked="" type="checkbox"/>	Di-n-octyl phthalate	<input type="checkbox"/>	<input checked="" type="checkbox"/>
Ethylbenzene	<input checked="" type="checkbox"/>	<input checked="" type="checkbox"/>	Isophorone	<input type="checkbox"/>	<input checked="" type="checkbox"/>
Lead	<input checked="" type="checkbox"/>	<input type="checkbox"/>	Naphthalene	<input checked="" type="checkbox"/>	<input checked="" type="checkbox"/>
Phenol	<input type="checkbox"/>	<input checked="" type="checkbox"/>	Tetrachloroethene	<input checked="" type="checkbox"/>	<input checked="" type="checkbox"/>
Toluene	<input checked="" type="checkbox"/>	<input checked="" type="checkbox"/>	trans-1,2-Dichloroethene	<input checked="" type="checkbox"/>	<input checked="" type="checkbox"/>
Trichloroethene	<input checked="" type="checkbox"/>	<input checked="" type="checkbox"/>	Vinyl chloride	<input checked="" type="checkbox"/>	<input type="checkbox"/>

GEORGIA ENVIRONMENTAL PROTECTION DIVISION
HAZARDOUS SITE INVENTORY

Site Number: 10126

SITE NAME: U.S. Army Corps of Engineers Airstrip (current)
LOCATION: Corps Airport Road
Chattahoochee (FL), Decatur County, GA 32324

Latitude 30° 43' 56" N

Longitude 84° 49' 56" W

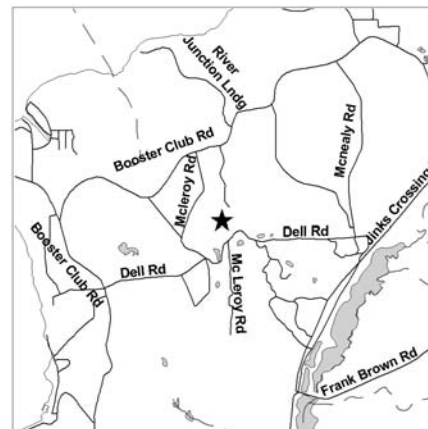
ACREAGE 11 **PARCEL NUMBER** Map 16A, Parcel 41

DATE LISTED

6/29/1994

LAST KNOWN PROPERTY OWNER:

U.S. Army Corps of Engineers, Mobile District
CESAM-OP-TR (Stanfield), P.O. Box 2288
Mobile, AL 36628



STATUS OF CLEANUP ACTIVITIES:

Investigations are being conducted to determine how much cleanup is necessary for source materials, soil, and groundwater.

CLEANUP PRIORITY: The Director has designated this site as a Class II

GA EPD DIRECTOR'S DETERMINATION REGARDING CORRECTIVE ACTION:

Pending

REGULATED SUBSTANCES RELEASED, AND THREATS TO HUMAN HEALTH AND ENVIRONMENT POSED BY THE RELEASE:

This site has a known release of Dieldrin in groundwater at levels exceeding the reportable quantity. No human exposure via drinking water is suspected from this release. The nearest drinking water well is less than 0.5 miles from the area affected by the release.

This site has a known release of Dieldrin in soil at levels exceeding the reportable quantity. This site has limited access. The nearest resident individual is less than 300 feet from the area affected by the release.

REGULATED SUBSTANCES:

Substance Name	GW	Soil	Substance Name	GW	Soil
Aldrin	<input checked="" type="checkbox"/>	<input checked="" type="checkbox"/>	alpha-Benzenhexachloride	<input type="checkbox"/>	<input checked="" type="checkbox"/>
beta-Benzenhexachloride	<input type="checkbox"/>	<input checked="" type="checkbox"/>	DDD	<input checked="" type="checkbox"/>	<input checked="" type="checkbox"/>
DDE	<input type="checkbox"/>	<input checked="" type="checkbox"/>	DDT	<input type="checkbox"/>	<input checked="" type="checkbox"/>
delta-Benzenhexachloride	<input checked="" type="checkbox"/>	<input checked="" type="checkbox"/>	Dieldrin	<input checked="" type="checkbox"/>	<input checked="" type="checkbox"/>
Endosulfan (alpha)	<input checked="" type="checkbox"/>	<input checked="" type="checkbox"/>	Endosulfan sulfate	<input type="checkbox"/>	<input checked="" type="checkbox"/>
Endosulfan-II	<input type="checkbox"/>	<input checked="" type="checkbox"/>	Endrin	<input type="checkbox"/>	<input checked="" type="checkbox"/>
Endrin aldehyde	<input checked="" type="checkbox"/>	<input checked="" type="checkbox"/>	Heptachlor	<input type="checkbox"/>	<input checked="" type="checkbox"/>
Heptachlor epoxide	<input checked="" type="checkbox"/>	<input checked="" type="checkbox"/>	Lindane	<input type="checkbox"/>	<input checked="" type="checkbox"/>
Methoxychlor	<input checked="" type="checkbox"/>	<input checked="" type="checkbox"/>			

**GEORGIA ENVIRONMENTAL PROTECTION DIVISION
HAZARDOUS SITE INVENTORY**

Site Number: **10128**

SITE NAME: Atlanta Gas Light Company - Savannah MGP Site
LOCATION: Area West & SW of E. Bay St. & Gen. McIntosh Blvd.
Savannah, Chatham County, GA 31401

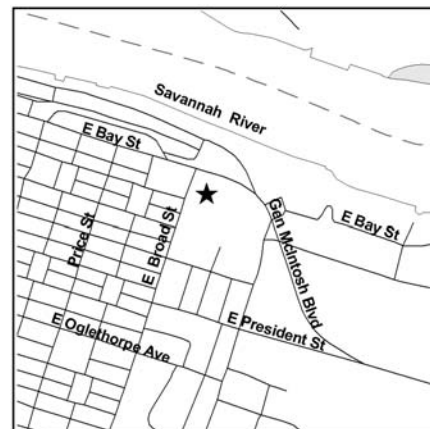
Latitude 32° 04' 41" N Longitude 81° 05' 01" W

ACREAGE	PARCEL NUMBER	DATE LISTED
0.07	2-0005-06-027L	6/29/1994
4.215	2-0005-06-0012	6/29/1994

LAST KNOWN PROPERTY OWNER:

Randolph Street Development LLC
24 Abercorn St.
Savannah, GA 31401

Atlanta Gas Light Co.
P.O. Box 4569 - Location 1150
Atlanta, GA 30302-4569



STATUS OF CLEANUP ACTIVITIES:

Hazardous Site Response Act cleanup levels have been met for source materials and soil through institutional and engineering controls to eliminate or reduce present and future threats to human health and the environment. Cleanup activities are being conducted for groundwater.

CLEANUP PRIORITY: The Director has designated this site as a Class IV

GA EPD DIRECTOR'S DETERMINATION REGARDING CORRECTIVE ACTION:

The Director has determined that this site requires corrective action.

REGULATED SUBSTANCES RELEASED, AND THREATS TO HUMAN HEALTH AND ENVIRONMENT POSED BY THE RELEASE:

This site has a known release of Benzo(a)pyrene in groundwater at levels exceeding the reportable quantity. No human exposure via drinking water is suspected from this release. The nearest drinking water well is between 0.5 and 1 miles from the area affected by the release.

This site has a known release of Benzo(a)pyrene in soil at levels exceeding the reportable quantity. This site has unlimited access. The nearest resident individual is less than 300 feet from the area affected by the release.

REGULATED SUBSTANCES:

Substance Name	GW	Soil	Substance Name	GW	Soil
2,4-Dimethylphenol	<input type="checkbox"/>	<input checked="" type="checkbox"/>	2,4-Dinitrotoluene	<input checked="" type="checkbox"/>	<input type="checkbox"/>
2,6-Dinitrotoluene	<input checked="" type="checkbox"/>	<input type="checkbox"/>	2-Chloronaphthalene	<input checked="" type="checkbox"/>	<input type="checkbox"/>
Acenaphthene	<input checked="" type="checkbox"/>	<input checked="" type="checkbox"/>	Acenaphthylene	<input checked="" type="checkbox"/>	<input checked="" type="checkbox"/>
Acetone	<input checked="" type="checkbox"/>	<input checked="" type="checkbox"/>	Anthracene	<input checked="" type="checkbox"/>	<input checked="" type="checkbox"/>
Antimony	<input type="checkbox"/>	<input checked="" type="checkbox"/>	Arsenic	<input checked="" type="checkbox"/>	<input type="checkbox"/>
Barium	<input checked="" type="checkbox"/>	<input type="checkbox"/>	Benzene	<input checked="" type="checkbox"/>	<input checked="" type="checkbox"/>
Benzo(a)anthracene	<input checked="" type="checkbox"/>	<input checked="" type="checkbox"/>	Benzo(a)pyrene	<input checked="" type="checkbox"/>	<input checked="" type="checkbox"/>
Benzo(b)fluoranthene	<input checked="" type="checkbox"/>	<input checked="" type="checkbox"/>	Benzo(ghi)perylene	<input checked="" type="checkbox"/>	<input type="checkbox"/>
Benzo(k)fluoranthene	<input checked="" type="checkbox"/>	<input checked="" type="checkbox"/>	bis(2-Ethylhexyl) phthalate	<input checked="" type="checkbox"/>	<input type="checkbox"/>
Cadmium	<input checked="" type="checkbox"/>	<input type="checkbox"/>	Carbon disulfide	<input checked="" type="checkbox"/>	<input checked="" type="checkbox"/>
Chloroform	<input checked="" type="checkbox"/>	<input type="checkbox"/>	Chromium	<input checked="" type="checkbox"/>	<input type="checkbox"/>
Chrysene	<input checked="" type="checkbox"/>	<input checked="" type="checkbox"/>	Copper	<input checked="" type="checkbox"/>	<input type="checkbox"/>
Cyanides {CN anion}	<input checked="" type="checkbox"/>	<input type="checkbox"/>	Dibenzo(a,h)anthracene	<input checked="" type="checkbox"/>	<input checked="" type="checkbox"/>
Dichloromethane	<input checked="" type="checkbox"/>	<input checked="" type="checkbox"/>	Diethyl phthalate	<input checked="" type="checkbox"/>	<input type="checkbox"/>
Ethylbenzene	<input checked="" type="checkbox"/>	<input checked="" type="checkbox"/>	Fluoranthene	<input checked="" type="checkbox"/>	<input checked="" type="checkbox"/>
Fluorene	<input checked="" type="checkbox"/>	<input checked="" type="checkbox"/>	Heptachlor	<input checked="" type="checkbox"/>	<input type="checkbox"/>
Indeno(1,2,3-cd)pyrene	<input checked="" type="checkbox"/>	<input checked="" type="checkbox"/>	Lead	<input checked="" type="checkbox"/>	<input checked="" type="checkbox"/>

GEORGIA ENVIRONMENTAL PROTECTION DIVISION
HAZARDOUS SITE INVENTORY

Site Number: 10128

Mercury	<input checked="" type="checkbox"/>	<input type="checkbox"/>	Naphthalene	<input checked="" type="checkbox"/>	<input checked="" type="checkbox"/>
Nickel	<input checked="" type="checkbox"/>	<input type="checkbox"/>	p-Cresol	<input type="checkbox"/>	<input checked="" type="checkbox"/>
Phenanthrene	<input checked="" type="checkbox"/>	<input checked="" type="checkbox"/>	p-Nitrophenol	<input checked="" type="checkbox"/>	<input type="checkbox"/>
Pyrene	<input checked="" type="checkbox"/>	<input checked="" type="checkbox"/>	Selenium	<input checked="" type="checkbox"/>	<input type="checkbox"/>
Silver	<input checked="" type="checkbox"/>	<input type="checkbox"/>	Styrene	<input checked="" type="checkbox"/>	<input checked="" type="checkbox"/>
Thallium	<input type="checkbox"/>	<input checked="" type="checkbox"/>	Toluene	<input checked="" type="checkbox"/>	<input checked="" type="checkbox"/>
Xylenes	<input checked="" type="checkbox"/>	<input checked="" type="checkbox"/>	Zinc	<input checked="" type="checkbox"/>	<input type="checkbox"/>

**GEORGIA ENVIRONMENTAL PROTECTION DIVISION
HAZARDOUS SITE INVENTORY**

Site Number: **10132**

SITE NAME: Atlanta Gas Light Company - Augusta MGP Site
LOCATION: Walton Way & Eighth Street (807 8th Street)
Augusta, Richmond County, GA 30901

Latitude 33° 28' 04" N Longitude 81° 58' 11" W

ACREAGE	PARCEL NUMBER	DATE LISTED
0.06	0464189000	11/23/1998
0.44	0464185000	11/23/1998
0.63	0473327020	11/23/1998
0.89	0473327010	11/23/1998
2.28	0473225000	11/23/1998

LAST KNOWN PROPERTY OWNER:

Atlanta Gas Light Company
P.O. Box 4569
Atlanta, GA 30302



EPD received notification of a release to the following property(s), and determined on the indicated date that the property should be sublisted as part of this site.

PARCEL NAME	ACREAGE	PARCEL NUMBER	DATE LISTED
First Union Tract A	1.63	0462102030	4/18/2005
GBI-Eastern Regional Lab	0.48	0473362000	11/23/1998

STATUS OF CLEANUP ACTIVITIES:

Hazardous Site Response Act cleanup levels have been met for source materials and soil through institutional and engineering controls to eliminate or reduce present and future threats to human health and the environment. Cleanup activities are being conducted for groundwater.

CLEANUP PRIORITY: The Director has designated this site as a Class V

GA EPD DIRECTOR'S DETERMINATION REGARDING CORRECTIVE ACTION:

The Director has determined that this site requires corrective action.

REGULATED SUBSTANCES RELEASED, AND THREATS TO HUMAN HEALTH AND ENVIRONMENT POSED BY THE RELEASE:

This site has a known release of Benzo(a)pyrene in soil at levels exceeding the reportable quantity. This site has unlimited access. The nearest resident individual is less than 300 feet from the area affected by the release.

REGULATED SUBSTANCES:

Substance Name	GW	Soil	Substance Name	GW	Soil
2,4-Dimethylphenol	<input checked="" type="checkbox"/>	<input checked="" type="checkbox"/>	2,4-Dinitrotoluene	<input type="checkbox"/>	<input checked="" type="checkbox"/>
Acenaphthene	<input checked="" type="checkbox"/>	<input checked="" type="checkbox"/>	Acenaphthylene	<input checked="" type="checkbox"/>	<input checked="" type="checkbox"/>
Acetone	<input checked="" type="checkbox"/>	<input checked="" type="checkbox"/>	Anthracene	<input checked="" type="checkbox"/>	<input checked="" type="checkbox"/>
Antimony	<input type="checkbox"/>	<input checked="" type="checkbox"/>	Arsenic	<input checked="" type="checkbox"/>	<input type="checkbox"/>
Barium	<input checked="" type="checkbox"/>	<input type="checkbox"/>	Benzene	<input checked="" type="checkbox"/>	<input checked="" type="checkbox"/>
Benzo(a)anthracene	<input checked="" type="checkbox"/>	<input checked="" type="checkbox"/>	Benzo(a)pyrene	<input type="checkbox"/>	<input checked="" type="checkbox"/>
Benzo(b)fluoranthene	<input checked="" type="checkbox"/>	<input checked="" type="checkbox"/>	Benzo(ghi)perylene	<input checked="" type="checkbox"/>	<input checked="" type="checkbox"/>
Benzo(k)fluoranthene	<input checked="" type="checkbox"/>	<input checked="" type="checkbox"/>	Beryllium	<input checked="" type="checkbox"/>	<input type="checkbox"/>
bis(2-Ethylhexyl) phthalate	<input checked="" type="checkbox"/>	<input type="checkbox"/>	Cadmium	<input checked="" type="checkbox"/>	<input type="checkbox"/>
Carbon disulfide	<input checked="" type="checkbox"/>	<input checked="" type="checkbox"/>	Chlorobenzene	<input checked="" type="checkbox"/>	<input type="checkbox"/>
Chromium	<input checked="" type="checkbox"/>	<input type="checkbox"/>	Chrysene	<input checked="" type="checkbox"/>	<input checked="" type="checkbox"/>
Copper	<input checked="" type="checkbox"/>	<input type="checkbox"/>	Cyanides (soluble salts and complexes) n.o.s.	<input checked="" type="checkbox"/>	<input checked="" type="checkbox"/>

GEORGIA ENVIRONMENTAL PROTECTION DIVISION
HAZARDOUS SITE INVENTORY

Site Number: 10132

Dibenzo(a,h)anthracene	<input checked="" type="checkbox"/>	<input checked="" type="checkbox"/>	Dichloromethane	<input checked="" type="checkbox"/>	<input checked="" type="checkbox"/>
Diethyl phthalate	<input checked="" type="checkbox"/>	<input type="checkbox"/>	Ethylbenzene	<input checked="" type="checkbox"/>	<input checked="" type="checkbox"/>
Fluoranthene	<input checked="" type="checkbox"/>	<input checked="" type="checkbox"/>	Fluorene	<input checked="" type="checkbox"/>	<input checked="" type="checkbox"/>
Heptachlor	<input checked="" type="checkbox"/>	<input type="checkbox"/>	Indeno(1,2,3-cd)pyrene	<input checked="" type="checkbox"/>	<input checked="" type="checkbox"/>
Lead	<input type="checkbox"/>	<input checked="" type="checkbox"/>	Lead	<input checked="" type="checkbox"/>	<input checked="" type="checkbox"/>
Mercury	<input checked="" type="checkbox"/>	<input type="checkbox"/>	Naphthalene	<input checked="" type="checkbox"/>	<input checked="" type="checkbox"/>
Nickel	<input checked="" type="checkbox"/>	<input type="checkbox"/>	o-Cresol	<input checked="" type="checkbox"/>	<input type="checkbox"/>
PCBs	<input checked="" type="checkbox"/>	<input type="checkbox"/>	p-Chloroaniline	<input type="checkbox"/>	<input checked="" type="checkbox"/>
p-Cresol	<input checked="" type="checkbox"/>	<input type="checkbox"/>	Phenanthrene	<input checked="" type="checkbox"/>	<input checked="" type="checkbox"/>
Phenol	<input checked="" type="checkbox"/>	<input type="checkbox"/>	Pyrene	<input checked="" type="checkbox"/>	<input checked="" type="checkbox"/>
Selenium	<input checked="" type="checkbox"/>	<input type="checkbox"/>	Styrene	<input checked="" type="checkbox"/>	<input type="checkbox"/>
Thallium	<input checked="" type="checkbox"/>	<input type="checkbox"/>	Toluene	<input checked="" type="checkbox"/>	<input checked="" type="checkbox"/>
Xylenes	<input checked="" type="checkbox"/>	<input checked="" type="checkbox"/>	Zinc	<input checked="" type="checkbox"/>	<input type="checkbox"/>

GEORGIA ENVIRONMENTAL PROTECTION DIVISION
HAZARDOUS SITE INVENTORY

Site Number: 10133

SITE NAME: Chemical Specialties, Inc (CSI)
LOCATION: 1219 Old Clyattville Road
Valdosta, Lowndes County, GA 31601

Latitude 30° 48' 35" N Longitude 83° 17' 15" W

ACREAGE 6.56 **PARCEL NUMBER** 0121D 022 **DATE LISTED** 6/29/1994

LAST KNOWN PROPERTY OWNER:

Albemarle Corporation
451 Florida Street
Baton Rouge, LA 70801-1765



STATUS OF CLEANUP ACTIVITIES:

Cleanup activities are being conducted for source materials, soil, and groundwater.

CLEANUP PRIORITY: The Director has designated this site as a Class IV

GA EPD DIRECTOR'S DETERMINATION REGARDING CORRECTIVE ACTION:

The Director has determined that this site requires corrective action.

REGULATED SUBSTANCES RELEASED, AND THREATS TO HUMAN HEALTH AND ENVIRONMENT POSED BY THE RELEASE:

This site has a known release of Arsenic in groundwater at levels exceeding the reportable quantity. No human exposure via drinking water is suspected from this release. The nearest drinking water well is less than 0.5 miles from the area affected by the release.

This site has a known release of Arsenic in soil at levels exceeding the reportable quantity. This site has limited access. The nearest resident individual is between 301 and 1000 feet from the area affected by the release.

REGULATED SUBSTANCES:

Substance Name	GW	Soil	Substance Name	GW	Soil
Arsenic	<input checked="" type="checkbox"/>	<input checked="" type="checkbox"/>	Barium	<input checked="" type="checkbox"/>	<input type="checkbox"/>
Chromium	<input checked="" type="checkbox"/>	<input checked="" type="checkbox"/>	Copper	<input checked="" type="checkbox"/>	<input checked="" type="checkbox"/>
Zinc	<input checked="" type="checkbox"/>	<input checked="" type="checkbox"/>			

GEORGIA ENVIRONMENTAL PROTECTION DIVISION
HAZARDOUS SITE INVENTORY

Site Number: 10135

SITE NAME: Monroe Auto Equipment Company (Tenneco)
LOCATION: 200 McIntyre Drive
Hartwell, Hart County, GA 30643

Latitude 34° 21' 14" N Longitude 82° 56' 35" W

ACREAGE PARCEL NUMBER

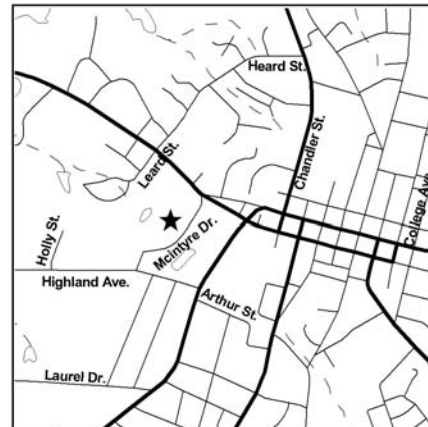
25.3 I56B 019
30.4 I57C 003

DATE LISTED

6/29/1994
6/29/1994

LAST KNOWN PROPERTY OWNER:

Tenneco Automotive c/o Paradigm Tax Group,
Inc., Att: Bethanie Campbell
500 North Field Drive
Lake Forest, IL 60045-2595



STATUS OF CLEANUP ACTIVITIES:

Cleanup activities are being conducted for source materials, soil, and groundwater.

CLEANUP PRIORITY: The Director has designated this site as a Class V

GA EPD DIRECTOR'S DETERMINATION REGARDING CORRECTIVE ACTION:

The Director has determined that this site requires corrective action.

REGULATED SUBSTANCES RELEASED, AND THREATS TO HUMAN HEALTH AND ENVIRONMENT POSED BY THE RELEASE:

This site has a known release of Trichloroethene in groundwater at levels exceeding the reportable quantity. This release has resulted in known human exposure greater than or equal to the MCL for Trichloroethene.

This site has a known release of Vinyl chloride in soil at levels exceeding the reportable quantity. This site has limited access. The nearest resident individual is between 301 and 1000 feet from the area affected by the release.

REGULATED SUBSTANCES:

Substance Name	GW	Soil	Substance Name	GW	Soil
1,1,1-Trichloroethane	<input checked="" type="checkbox"/>	<input checked="" type="checkbox"/>	1,1-Dichloroethane	<input checked="" type="checkbox"/>	<input checked="" type="checkbox"/>
1,1-Dichloroethene	<input checked="" type="checkbox"/>	<input type="checkbox"/>	1,2-Dichloroethane	<input checked="" type="checkbox"/>	<input type="checkbox"/>
Cis-1,2-Dichloroethene	<input checked="" type="checkbox"/>	<input type="checkbox"/>	Tetrachloroethene	<input checked="" type="checkbox"/>	<input type="checkbox"/>
Trichloroethene	<input checked="" type="checkbox"/>	<input checked="" type="checkbox"/>	Vinyl chloride	<input checked="" type="checkbox"/>	<input checked="" type="checkbox"/>

GEORGIA ENVIRONMENTAL PROTECTION DIVISION
HAZARDOUS SITE INVENTORY

Site Number: 10136

SITE NAME: Monsanto Chemical Company - (former NPL Site)
LOCATION: 1610 Marvin Griffin Road
Augusta, Richmond County, GA 30906

Latitude 33° 23' 27" N

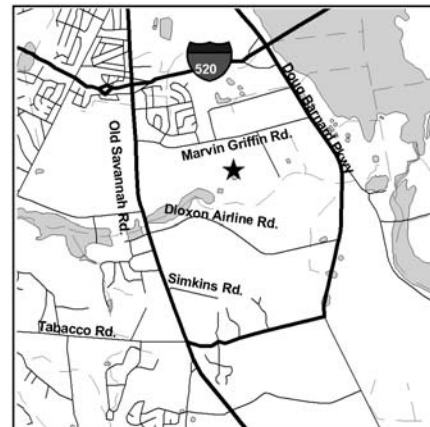
Longitude 81° 59' 26" W

ACREAGE 40.13 **PARCEL NUMBER** 134-0-008-00-0

DATE LISTED 6/29/1994

LAST KNOWN PROPERTY OWNER:

Prayon Inc.
1610 Marvin Griffin Rd.
Augusta, Ga 30906



STATUS OF CLEANUP ACTIVITIES:

Hazardous Site Response Act cleanup levels have been met for source materials and soil. Hazardous Site Response Act cleanup levels have been met for groundwater through institutional and engineering controls to eliminate or reduce present and future threats to human health and the environment.

CLEANUP PRIORITY: The Director has designated this site as a Class IV

GA EPD DIRECTOR'S DETERMINATION REGARDING CORRECTIVE ACTION:

The Director has determined that this site requires corrective action.

REGULATED SUBSTANCES RELEASED, AND THREATS TO HUMAN HEALTH AND ENVIRONMENT POSED BY THE RELEASE:

This site has a known release of Arsenic in groundwater at levels exceeding the reportable quantity. No human exposure via drinking water is suspected from this release. The nearest drinking water well is between 1 and 2 miles from the area affected by the release.

REGULATED SUBSTANCES:

Substance Name	GW	Soil	Substance Name	GW	Soil
Arsenic	<input checked="" type="checkbox"/>	<input type="checkbox"/>			

GEORGIA ENVIRONMENTAL PROTECTION DIVISION
HAZARDOUS SITE INVENTORY

Site Number: 10137

SITE NAME: York Casket Hardware (fka Piedmont Metals)
LOCATION: 506 Maltbie Street
Lawrenceville, Gwinnett County, GA 30046

Latitude 33° 57' 53" N Longitude 84° 00' 01" W

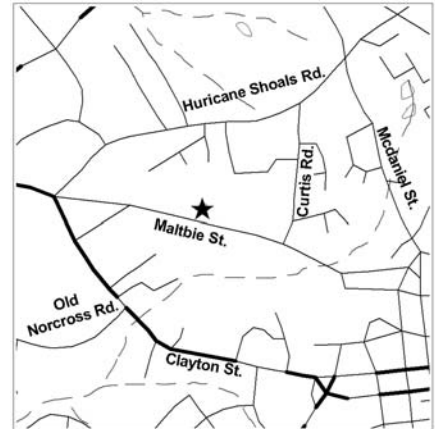
ACREAGE 15.321 **PARCEL NUMBER** R5144 050A

DATE LISTED

6/29/1994

LAST KNOWN PROPERTY OWNER:

Matthews International Corporation
Two North Shore Center
Pittsburgh, PA 15212



STATUS OF CLEANUP ACTIVITIES:

Cleanup activities are being conducted for source materials, soil, and groundwater.

CLEANUP PRIORITY: The Director has designated this site as a Class IV

GA EPD DIRECTOR'S DETERMINATION REGARDING CORRECTIVE ACTION:

The Director has determined that this site requires corrective action.

REGULATED SUBSTANCES RELEASED, AND THREATS TO HUMAN HEALTH AND ENVIRONMENT POSED BY THE RELEASE:

This site has a known release of Nickel in groundwater at levels exceeding the reportable quantity. No human exposure via drinking water is suspected from this release. The nearest drinking water well is between 1 and 2 miles from the area affected by the release.

This site has a known release of Nickel in soil at levels exceeding the reportable quantity. This site has limited access. The nearest resident individual is between 301 and 1000 feet from the area affected by the release.

REGULATED SUBSTANCES:

Substance Name	GW	Soil	Substance Name	GW	Soil
1,1,1-Trichloroethane	<input checked="" type="checkbox"/>	<input checked="" type="checkbox"/>	Barium	<input type="checkbox"/>	<input checked="" type="checkbox"/>
Cis-1,2-Dichloroethene	<input checked="" type="checkbox"/>	<input type="checkbox"/>	Copper	<input type="checkbox"/>	<input checked="" type="checkbox"/>
Cyanides (soluble salts and complexes) n.o.s.	<input checked="" type="checkbox"/>	<input checked="" type="checkbox"/>	Nickel	<input checked="" type="checkbox"/>	<input checked="" type="checkbox"/>
Silver	<input type="checkbox"/>	<input checked="" type="checkbox"/>	Tetrachloroethene	<input checked="" type="checkbox"/>	<input checked="" type="checkbox"/>
Trichloroethene	<input checked="" type="checkbox"/>	<input checked="" type="checkbox"/>	Zinc	<input checked="" type="checkbox"/>	<input checked="" type="checkbox"/>

GEORGIA ENVIRONMENTAL PROTECTION DIVISION
HAZARDOUS SITE INVENTORY

Site Number: 10139

SITE NAME: 304 N Dudley Street Site
LOCATION: 304 N Dudley Street
Americus, Sumter County, GA 31709

Latitude 32° 04' 29" N Longitude 84° 14' 18" W

ACREAGE	PARCEL NUMBER	DATE LISTED
1.11	Norfolk Southern R/W	6/29/1994
5.7	Parcel 5-1-4	6/29/1994
0.46	Parcel 5-3-10	6/29/1994
0.37	Parcel 5-3-9	6/29/1994
1.35	Parcel 5-3-2	6/29/1994

LAST KNOWN PROPERTY OWNER:



William Herrin
410 District Line Road
Americus, GA 31709

William Herrin
Bill Herrin Plumbing Co., PO Box 6855
Americus, GA 31709

John Beaver
129 E. Shore Ave.
Americus, GA 31719

Norfolk Southern Railway Company
1200 Peachtree Street, NE, Box 13
Atlanta, Georgia 30309

STATUS OF CLEANUP ACTIVITIES:

Cleanup activities are being conducted for source materials and groundwater. Hazardous Site Response Act cleanup levels have been met for soil.

CLEANUP PRIORITY: The Director has designated this site as a Class V

GA EPD DIRECTOR'S DETERMINATION REGARDING CORRECTIVE ACTION:

The Director has determined that this site requires corrective action.

REGULATED SUBSTANCES RELEASED, AND THREATS TO HUMAN HEALTH AND ENVIRONMENT POSED BY THE RELEASE:

This site has a known release of Benzo(a)pyrene in groundwater at levels exceeding the reportable quantity. No human exposure via drinking water is suspected from this release. The nearest drinking water well is between 0.5 and 1 miles from the area affected by the release.

REGULATED SUBSTANCES:

Substance Name	GW	Soil	Substance Name	GW	Soil
2,4-Dimethylphenol	<input checked="" type="checkbox"/>	<input type="checkbox"/>	Acenaphthene	<input checked="" type="checkbox"/>	<input checked="" type="checkbox"/>
Acenaphthylene	<input checked="" type="checkbox"/>	<input checked="" type="checkbox"/>	Anthracene	<input checked="" type="checkbox"/>	<input checked="" type="checkbox"/>
Arsenic	<input checked="" type="checkbox"/>	<input checked="" type="checkbox"/>	Barium	<input checked="" type="checkbox"/>	<input checked="" type="checkbox"/>
Benzene	<input checked="" type="checkbox"/>	<input checked="" type="checkbox"/>	Benzo(a)anthracene	<input checked="" type="checkbox"/>	<input checked="" type="checkbox"/>
Benzo(a)pyrene	<input checked="" type="checkbox"/>	<input checked="" type="checkbox"/>	Benzo(b)fluoranthene	<input checked="" type="checkbox"/>	<input checked="" type="checkbox"/>
Benzo(ghi)perylene	<input checked="" type="checkbox"/>	<input checked="" type="checkbox"/>	Benzo(k)fluoranthene	<input type="checkbox"/>	<input checked="" type="checkbox"/>
Cadmium	<input checked="" type="checkbox"/>	<input checked="" type="checkbox"/>	Chromium	<input checked="" type="checkbox"/>	<input checked="" type="checkbox"/>
Chrysene	<input checked="" type="checkbox"/>	<input checked="" type="checkbox"/>	Cyanides (soluble salts and complexes) n.o.s.	<input checked="" type="checkbox"/>	<input type="checkbox"/>
Dibenzo(a,h)anthracene	<input type="checkbox"/>	<input checked="" type="checkbox"/>	Ethylbenzene	<input checked="" type="checkbox"/>	<input checked="" type="checkbox"/>
Fluoranthene	<input checked="" type="checkbox"/>	<input checked="" type="checkbox"/>	Fluorene	<input checked="" type="checkbox"/>	<input checked="" type="checkbox"/>
Indeno(1,2,3-cd)pyrene	<input checked="" type="checkbox"/>	<input checked="" type="checkbox"/>	Lead	<input checked="" type="checkbox"/>	<input checked="" type="checkbox"/>
Mercury	<input checked="" type="checkbox"/>	<input checked="" type="checkbox"/>	Naphthalene	<input checked="" type="checkbox"/>	<input checked="" type="checkbox"/>
Phenanthrene	<input checked="" type="checkbox"/>	<input checked="" type="checkbox"/>	Pyrene	<input checked="" type="checkbox"/>	<input checked="" type="checkbox"/>
Selenium	<input checked="" type="checkbox"/>	<input checked="" type="checkbox"/>	Toluene	<input checked="" type="checkbox"/>	<input checked="" type="checkbox"/>
Xylenes	<input checked="" type="checkbox"/>	<input checked="" type="checkbox"/>			

GEORGIA ENVIRONMENTAL PROTECTION DIVISION
HAZARDOUS SITE INVENTORY

Site Number: 10140

SITE NAME: Union Timber
LOCATION: US Route 84
Homerville, Clinch County, GA 31634

Latitude 31° 01' 47" N Longitude 82° 45' 59" W

ACREAGE PARCEL NUMBER

28.03 063 063D

34.29 063 059

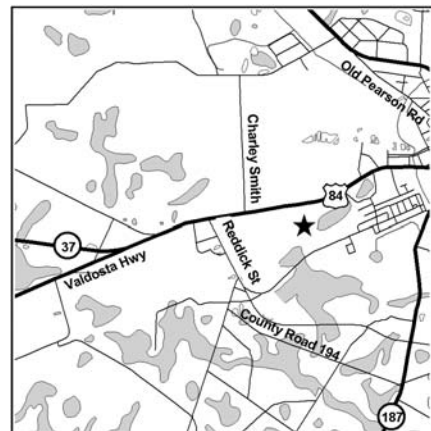
DATE LISTED

6/29/1994

6/29/1994

LAST KNOWN PROPERTY OWNER:

Estate of Alex K. Sessoms
9625 Cogdell Hwy
Homerville, GA 31634



STATUS OF CLEANUP ACTIVITIES:

Identified responsible parties are unable or unwilling to conduct the required investigation and/or cleanup under the Hazardous Site Response Act for source materials, soil, and groundwater. EPD may perform these actions using state funding from the Hazardous Waste Trust Fund and may lien the property or pursue cost recovery.

CLEANUP PRIORITY: The Director has designated this site as a Class I

GA EPD DIRECTOR'S DETERMINATION REGARDING CORRECTIVE ACTION:

The Director has determined that this site requires corrective action.

REGULATED SUBSTANCES RELEASED, AND THREATS TO HUMAN HEALTH AND ENVIRONMENT POSED BY THE RELEASE:

This site has a known release of 2,4,5-Trichlorophenol in groundwater at levels exceeding the reportable quantity. This release has resulted in known human exposure, with no MCL having been established for 2,4,5-Trichlorophenol.

This site has a known release of Dibenzo(a,h)anthracene in soil at levels exceeding the reportable quantity. This site has unlimited access. The nearest resident individual is between 301 and 1000 feet from the area affected by the release.

REGULATED SUBSTANCES:

Substance Name	GW	Soil	Substance Name	GW	Soil
2,4,5-Trichlorophenol	<input checked="" type="checkbox"/>	<input type="checkbox"/>	2,4-Dimethylphenol	<input checked="" type="checkbox"/>	<input type="checkbox"/>
Acenaphthene	<input checked="" type="checkbox"/>	<input type="checkbox"/>	Benzo(a)anthracene	<input type="checkbox"/>	<input checked="" type="checkbox"/>
Benzo(a)anthracene	<input checked="" type="checkbox"/>	<input type="checkbox"/>	Benzo(a)pyrene	<input type="checkbox"/>	<input checked="" type="checkbox"/>
Benzo(k)fluoranthene	<input type="checkbox"/>	<input checked="" type="checkbox"/>	Chrysene	<input checked="" type="checkbox"/>	<input type="checkbox"/>
Dibenzo(a,h)anthracene	<input type="checkbox"/>	<input checked="" type="checkbox"/>	Fluoranthene	<input checked="" type="checkbox"/>	<input type="checkbox"/>
Fluorene	<input checked="" type="checkbox"/>	<input type="checkbox"/>	Formaldehyde	<input checked="" type="checkbox"/>	<input type="checkbox"/>
Indeno(1,2,3-cd)pyrene	<input type="checkbox"/>	<input checked="" type="checkbox"/>	m-Cresol	<input checked="" type="checkbox"/>	<input type="checkbox"/>
Naphthalene	<input checked="" type="checkbox"/>	<input checked="" type="checkbox"/>	p-Cresol	<input checked="" type="checkbox"/>	<input type="checkbox"/>
Pyrene	<input checked="" type="checkbox"/>	<input type="checkbox"/>	Zinc	<input checked="" type="checkbox"/>	<input type="checkbox"/>

GEORGIA ENVIRONMENTAL PROTECTION DIVISION
HAZARDOUS SITE INVENTORY

Site Number: 10141

SITE NAME: Southern States
LOCATION: 30 Georgia Ave.
Hampton, Henry County, GA 30228

Latitude 33° 23' 09" N Longitude 84° 17' 24" W

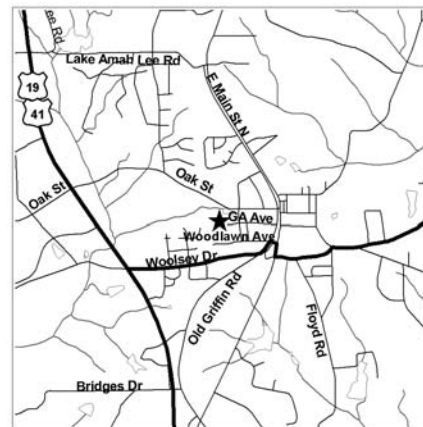
ACREAGE 29.31 **PARCEL NUMBER** H03-05010000

DATE LISTED

6/30/1997

LAST KNOWN PROPERTY OWNER:

Southern States, LLC
30 Georgia Ave.
Hampton, GA 30228



EPD received notification of a release to the following property(s), and determined on the indicated date that the property should be sublisted as part of this site.

PARCEL NAME	ACREAGE	PARCEL NUMBER	DATE LISTED
Hampton Ridge Subdivision	13.85	022-01-060-000	6/30/1997
Tri-County Subdivision	34.71	008-01-001-000	6/30/1997

STATUS OF CLEANUP ACTIVITIES:

Cleanup activities are being conducted for source materials, soil, and groundwater.

CLEANUP PRIORITY: The Director has designated this site as a Class V

GA EPD DIRECTOR'S DETERMINATION REGARDING CORRECTIVE ACTION:

The Director has determined that this site requires corrective action.

REGULATED SUBSTANCES RELEASED, AND THREATS TO HUMAN HEALTH AND ENVIRONMENT POSED BY THE RELEASE:

This site has a known release of Vinyl chloride in groundwater at levels exceeding the reportable quantity. No human exposure via drinking water is suspected from this release. The nearest drinking water well is less than 0.5 miles from the area affected by the release.

REGULATED SUBSTANCES:

Substance Name	GW	Soil	Substance Name	GW	Soil
1,1,1-Trichloroethane	<input checked="" type="checkbox"/>	<input type="checkbox"/>	1,1,2-Trichloroethane	<input checked="" type="checkbox"/>	<input type="checkbox"/>
1,1-Dichloroethane	<input checked="" type="checkbox"/>	<input type="checkbox"/>	1,1-Dichloroethene	<input checked="" type="checkbox"/>	<input type="checkbox"/>
1,2-Dichloropropane	<input checked="" type="checkbox"/>	<input type="checkbox"/>	Acetone	<input checked="" type="checkbox"/>	<input type="checkbox"/>
Carbon disulfide	<input checked="" type="checkbox"/>	<input checked="" type="checkbox"/>	Carbon tetrachloride	<input checked="" type="checkbox"/>	<input type="checkbox"/>
Chloroethane	<input checked="" type="checkbox"/>	<input type="checkbox"/>	Chloroform	<input checked="" type="checkbox"/>	<input type="checkbox"/>
Cis-1,2-Dichloroethene	<input checked="" type="checkbox"/>	<input type="checkbox"/>	PCBs	<input type="checkbox"/>	<input checked="" type="checkbox"/>
Tetrachloroethene	<input checked="" type="checkbox"/>	<input type="checkbox"/>	Toluene	<input checked="" type="checkbox"/>	<input type="checkbox"/>
trans-1,2-Dichloroethene	<input checked="" type="checkbox"/>	<input type="checkbox"/>	Trichloroethene	<input checked="" type="checkbox"/>	<input type="checkbox"/>
Vinyl chloride	<input checked="" type="checkbox"/>	<input type="checkbox"/>	Xylenes	<input checked="" type="checkbox"/>	<input type="checkbox"/>

GEORGIA ENVIRONMENTAL PROTECTION DIVISION
HAZARDOUS SITE INVENTORY

Site Number: 10142

SITE NAME: So Green Waste Pile
LOCATION: Highland Avenue
Tifton, Tift County, GA 31794

Latitude 31° 26' 32" N

Longitude 83° 30' 38" W

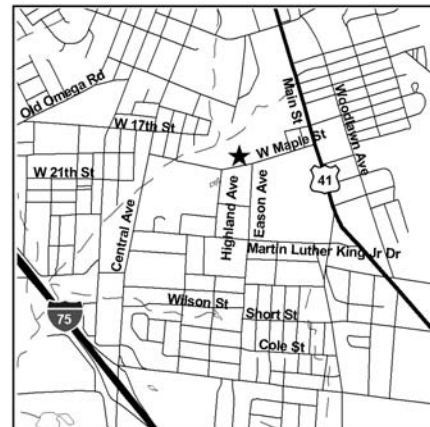
ACREAGE 3 **PARCEL NUMBER** T045 149

DATE LISTED

6/29/1994

LAST KNOWN PROPERTY OWNER:

Aries Alpha, Inc.
PO Box 1733
Tifton, GA 31793-1733



STATUS OF CLEANUP ACTIVITIES:

Cleanup activities are being conducted for source materials, soil, and groundwater.

CLEANUP PRIORITY: The Director has designated this site as a Class IV

GA EPD DIRECTOR'S DETERMINATION REGARDING CORRECTIVE ACTION:

The Director has determined that this site requires corrective action.

REGULATED SUBSTANCES RELEASED, AND THREATS TO HUMAN HEALTH AND ENVIRONMENT POSED BY THE RELEASE:

This site has a known release of Cadmium in groundwater at levels exceeding the reportable quantity. No human exposure via drinking water is suspected from this release. The nearest drinking water well is between 1 and 2 miles from the area affected by the release.

This site has a known release of Cadmium in soil at levels exceeding the reportable quantity. This site has unlimited access. The nearest resident individual is between 301 and 1000 feet from the area affected by the release.

REGULATED SUBSTANCES:

Substance Name	GW	Soil	Substance Name	GW	Soil
Acetone	<input type="checkbox"/>	<input checked="" type="checkbox"/>	Arsenic	<input type="checkbox"/>	<input checked="" type="checkbox"/>
Barium	<input checked="" type="checkbox"/>	<input checked="" type="checkbox"/>	Benzo(a)anthracene	<input type="checkbox"/>	<input checked="" type="checkbox"/>
Benzo(a)pyrene	<input type="checkbox"/>	<input checked="" type="checkbox"/>	Benzo(b)fluoranthene	<input type="checkbox"/>	<input checked="" type="checkbox"/>
Beryllium	<input type="checkbox"/>	<input checked="" type="checkbox"/>	bis(2-Ethylhexyl) phthalate	<input type="checkbox"/>	<input checked="" type="checkbox"/>
Cadmium	<input checked="" type="checkbox"/>	<input checked="" type="checkbox"/>	Chromium	<input checked="" type="checkbox"/>	<input checked="" type="checkbox"/>
Chrysene	<input type="checkbox"/>	<input checked="" type="checkbox"/>	Cis-1,2-Dichloroethene	<input checked="" type="checkbox"/>	<input type="checkbox"/>
Dibenzo(a,h)anthracene	<input type="checkbox"/>	<input checked="" type="checkbox"/>	Dichloroethylene, N.O.S.	<input checked="" type="checkbox"/>	<input type="checkbox"/>
Dichloromethane	<input type="checkbox"/>	<input checked="" type="checkbox"/>	Fluoranthene	<input type="checkbox"/>	<input checked="" type="checkbox"/>
Indeno(1,2,3-cd)pyrene	<input type="checkbox"/>	<input checked="" type="checkbox"/>	Lead	<input checked="" type="checkbox"/>	<input checked="" type="checkbox"/>
Mercury	<input checked="" type="checkbox"/>	<input checked="" type="checkbox"/>	Phenanthrene	<input type="checkbox"/>	<input checked="" type="checkbox"/>
Pyrene	<input type="checkbox"/>	<input checked="" type="checkbox"/>	Selenium	<input type="checkbox"/>	<input checked="" type="checkbox"/>
Silver	<input type="checkbox"/>	<input checked="" type="checkbox"/>	Tetrachloroethene	<input checked="" type="checkbox"/>	<input checked="" type="checkbox"/>
Thallium	<input type="checkbox"/>	<input checked="" type="checkbox"/>	Trichloroethene	<input checked="" type="checkbox"/>	<input type="checkbox"/>
Vinyl chloride	<input checked="" type="checkbox"/>	<input type="checkbox"/>			

**GEORGIA ENVIRONMENTAL PROTECTION DIVISION
HAZARDOUS SITE INVENTORY**

Site Number: **10143**

SITE NAME: Parramore Fertilizer
LOCATION: Highland Avenue
Tifton, Tift County, GA 31794

Latitude 31° 26' 25" N

Longitude 83° 30' 45" W

ACREAGE 9.65 **PARCEL NUMBER** T046 001

DATE LISTED 6/29/1994

LAST KNOWN PROPERTY OWNER:

Herman Parramore, Jr.
200 Doraul Street
Franklin, NC 28734



STATUS OF CLEANUP ACTIVITIES:

Investigations are being conducted to determine how much cleanup is necessary for source materials, soil, and groundwater.

CLEANUP PRIORITY: The Director has designated this site as a Class II

GA EPD DIRECTOR'S DETERMINATION REGARDING CORRECTIVE ACTION:

Pending

REGULATED SUBSTANCES RELEASED, AND THREATS TO HUMAN HEALTH AND ENVIRONMENT POSED BY THE RELEASE:

This site has a known release of Lead in soil at levels exceeding the reportable quantity. This site has unlimited access. The nearest resident individual is less than 300 feet from the area affected by the release.

REGULATED SUBSTANCES:

Substance Name	GW	Soil	Substance Name	GW	Soil
1,2,4-Trichlorobenzene	<input type="checkbox"/>	<input checked="" type="checkbox"/>	1,2-Dichlorobenzene	<input type="checkbox"/>	<input checked="" type="checkbox"/>
2,4-Dichlorophenol	<input type="checkbox"/>	<input checked="" type="checkbox"/>	2,4-Dichlorophenoxyacetic acid, salts and esters	<input type="checkbox"/>	<input checked="" type="checkbox"/>
Acenaphthylene	<input type="checkbox"/>	<input checked="" type="checkbox"/>	Aldrin	<input type="checkbox"/>	<input checked="" type="checkbox"/>
alpha-Benzenehexachloride	<input type="checkbox"/>	<input checked="" type="checkbox"/>	Anthracene	<input type="checkbox"/>	<input checked="" type="checkbox"/>
Arsenic	<input type="checkbox"/>	<input checked="" type="checkbox"/>	Benzo(a)anthracene	<input type="checkbox"/>	<input checked="" type="checkbox"/>
Benzo(b)fluoranthene	<input type="checkbox"/>	<input checked="" type="checkbox"/>	Benzo(k)fluoranthene	<input type="checkbox"/>	<input checked="" type="checkbox"/>
Benzoic acid	<input type="checkbox"/>	<input checked="" type="checkbox"/>	Beryllium	<input type="checkbox"/>	<input checked="" type="checkbox"/>
beta-Benzenehexachloride	<input type="checkbox"/>	<input checked="" type="checkbox"/>	bis(2-Ethylhexyl) phthalate	<input type="checkbox"/>	<input checked="" type="checkbox"/>
Butyl benzyl phthalate	<input type="checkbox"/>	<input checked="" type="checkbox"/>	Cadmium	<input checked="" type="checkbox"/>	<input checked="" type="checkbox"/>
Chlordane	<input type="checkbox"/>	<input checked="" type="checkbox"/>	Chromium	<input type="checkbox"/>	<input checked="" type="checkbox"/>
Cis-1,2-Dichloroethene	<input checked="" type="checkbox"/>	<input type="checkbox"/>	DDD	<input type="checkbox"/>	<input checked="" type="checkbox"/>
DDE	<input type="checkbox"/>	<input checked="" type="checkbox"/>	DDT	<input type="checkbox"/>	<input checked="" type="checkbox"/>
delta-Benzenehexachloride	<input type="checkbox"/>	<input checked="" type="checkbox"/>	Dichloroethylene, N.O.S.	<input checked="" type="checkbox"/>	<input type="checkbox"/>
Dieldrin	<input type="checkbox"/>	<input checked="" type="checkbox"/>	Endosulfan (mixed isomers)	<input type="checkbox"/>	<input checked="" type="checkbox"/>
Endosulfan sulfate	<input type="checkbox"/>	<input checked="" type="checkbox"/>	Endrin	<input type="checkbox"/>	<input checked="" type="checkbox"/>
Endrin aldehyde	<input type="checkbox"/>	<input checked="" type="checkbox"/>	Fluoranthene	<input type="checkbox"/>	<input checked="" type="checkbox"/>
Heptachlor	<input type="checkbox"/>	<input checked="" type="checkbox"/>	Isodrin	<input type="checkbox"/>	<input checked="" type="checkbox"/>
Kepone	<input type="checkbox"/>	<input checked="" type="checkbox"/>	Lead	<input type="checkbox"/>	<input checked="" type="checkbox"/>
Lindane	<input type="checkbox"/>	<input checked="" type="checkbox"/>	m-Dichlorobenzene	<input type="checkbox"/>	<input checked="" type="checkbox"/>
Mercury	<input type="checkbox"/>	<input checked="" type="checkbox"/>	Methoxychlor	<input type="checkbox"/>	<input checked="" type="checkbox"/>
Naphthalene	<input type="checkbox"/>	<input checked="" type="checkbox"/>	Nickel	<input type="checkbox"/>	<input checked="" type="checkbox"/>
N-Nitrosodiphenylamine	<input type="checkbox"/>	<input checked="" type="checkbox"/>	p-Dichlorobenzene	<input type="checkbox"/>	<input checked="" type="checkbox"/>
Phenanthrene	<input type="checkbox"/>	<input checked="" type="checkbox"/>	Pyrene	<input type="checkbox"/>	<input checked="" type="checkbox"/>

GEORGIA ENVIRONMENTAL PROTECTION DIVISION
HAZARDOUS SITE INVENTORY

Site Number: **10143**

Selenium	<input type="checkbox"/>	<input checked="" type="checkbox"/>	Thallium	<input type="checkbox"/>	<input checked="" type="checkbox"/>
Toxaphene	<input type="checkbox"/>	<input checked="" type="checkbox"/>	Trichloroethene	<input checked="" type="checkbox"/>	<input type="checkbox"/>
Vinyl chloride	<input checked="" type="checkbox"/>	<input type="checkbox"/>			

GEORGIA ENVIRONMENTAL PROTECTION DIVISION
HAZARDOUS SITE INVENTORY

Site Number: 10144

SITE NAME: LCP Chemicals - NPL Site
LOCATION: 4125 & 4375 Ross Road
Brunswick, Glynn County, GA 31520

Latitude 31° 11' 01" N Longitude 81° 30' 39" W

ACREAGE	PARCEL NUMBER	DATE LISTED
17.59	03-08936	6/29/1994
750.9	03-04612	6/29/1994

LAST KNOWN PROPERTY OWNER:

Honeywell International
101 Columbia Road, P.O. Box 1139
Morristown, NJ 07962



STATUS OF CLEANUP ACTIVITIES:

Cleanup activities are being conducted for source materials, soil, and groundwater.

CLEANUP PRIORITY: The Director has designated this site as a Class I

GA EPD DIRECTOR'S DETERMINATION REGARDING CORRECTIVE ACTION:

The Director has determined that this site requires corrective action.

REGULATED SUBSTANCES RELEASED, AND THREATS TO HUMAN HEALTH AND ENVIRONMENT POSED BY THE RELEASE:

This site has a known release of Mercury in groundwater at levels exceeding the reportable quantity. No human exposure via drinking water is suspected from this release. The nearest drinking water well is between 0.5 and 1 miles from the area affected by the release.

This site has a known release of PCBs in soil at levels exceeding the reportable quantity. This site has limited access. The nearest resident individual is between 1001 and 3000 feet from the area affected by the release.

Releases of Mercury and PCBs at this site have caused bioaccumulation in fish and shellfish that has resulted in the need to recommend that human consumption be limited. A cleanup and investigation have been initiated at this site, pursuant to a CERCLA 106 removal order issued by USEPA. The site is listed on the National Priority List.

REGULATED SUBSTANCES:

Substance Name	GW	Soil	Substance Name	GW	Soil
Barium	<input type="checkbox"/>	<input checked="" type="checkbox"/>	Chloroform	<input type="checkbox"/>	<input checked="" type="checkbox"/>
Chromium	<input type="checkbox"/>	<input checked="" type="checkbox"/>	Dieldrin	<input type="checkbox"/>	<input checked="" type="checkbox"/>
Ethylbenzene	<input type="checkbox"/>	<input checked="" type="checkbox"/>	Hexachlorobenzene	<input type="checkbox"/>	<input checked="" type="checkbox"/>
Hexachloroethane	<input type="checkbox"/>	<input checked="" type="checkbox"/>	Lead	<input type="checkbox"/>	<input checked="" type="checkbox"/>
Mercury	<input checked="" type="checkbox"/>	<input checked="" type="checkbox"/>	Naphthalene	<input type="checkbox"/>	<input checked="" type="checkbox"/>
PCBs	<input type="checkbox"/>	<input checked="" type="checkbox"/>	Pentachlorophenol	<input type="checkbox"/>	<input checked="" type="checkbox"/>
Silver	<input type="checkbox"/>	<input checked="" type="checkbox"/>	Tetrachloroethene	<input type="checkbox"/>	<input checked="" type="checkbox"/>
Toluene	<input type="checkbox"/>	<input checked="" type="checkbox"/>	Trichloroethene	<input type="checkbox"/>	<input checked="" type="checkbox"/>
Xylenes	<input type="checkbox"/>	<input checked="" type="checkbox"/>			

GEORGIA ENVIRONMENTAL PROTECTION DIVISION
HAZARDOUS SITE INVENTORY

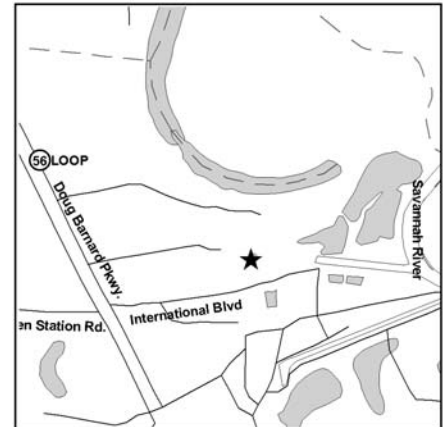
Site Number: 10145

SITE NAME: Olin Corporation
LOCATION: 2402 Doug Barnard Pkwy
Augusta, Richmond County, GA 30906

Latitude 33° 20' 41" N Longitude 81° 57' 00" W

ACREAGE 270.98 **PARCEL NUMBER** 400-0-017-00-0 **DATE LISTED** 6/29/1994

LAST KNOWN PROPERTY OWNER:



Olin Corporation
490 Stuart Road
Cleveland, TN 37312

STATUS OF CLEANUP ACTIVITIES:

Cleanup activities are being conducted for source materials, soil, and groundwater.

CLEANUP PRIORITY: The Director has designated this site as a Class IV

GA EPD DIRECTOR'S DETERMINATION REGARDING CORRECTIVE ACTION:

The Director has determined that this site requires corrective action.

REGULATED SUBSTANCES RELEASED, AND THREATS TO HUMAN HEALTH AND ENVIRONMENT POSED BY THE RELEASE:

This site has a known release of Mercury in groundwater at levels exceeding the reportable quantity. No human exposure via drinking water is suspected from this release. The nearest drinking water well is between 1 and 2 miles from the area affected by the release.

REGULATED SUBSTANCES:

Substance Name	GW	Soil	Substance Name	GW	Soil
Mercury	<input checked="" type="checkbox"/>	<input checked="" type="checkbox"/>			

GEORGIA ENVIRONMENTAL PROTECTION DIVISION
HAZARDOUS SITE INVENTORY

Site Number: 10146

SITE NAME: Air Force Plant 6
LOCATION: 86 South Cobb Drive
Marietta, Cobb County, GA 30063

Latitude 33° 54' 23" N Longitude 84° 30' 48" W

ACREAGE 440 **PARCEL NUMBER** NONE

DATE LISTED

6/29/1994

LAST KNOWN PROPERTY OWNER:

USAF; Attn: Michael Brady
1981 Monahan Way, Bldg. 12
Wright Patterson AFB, OH 45433-7626



STATUS OF CLEANUP ACTIVITIES:

Cleanup activities are being conducted for source materials, soil, and groundwater.

CLEANUP PRIORITY: The Director has designated this site as a Class IV

GA EPD DIRECTOR'S DETERMINATION REGARDING CORRECTIVE ACTION:

The Director has determined that this site requires corrective action.

REGULATED SUBSTANCES RELEASED, AND THREATS TO HUMAN HEALTH AND ENVIRONMENT POSED BY THE RELEASE:

This site has a known release of Lead in groundwater at levels exceeding the reportable quantity. No human exposure via drinking water is suspected from this release. The nearest drinking water well is between 0.5 and 1 miles from the area affected by the release.

REGULATED SUBSTANCES:

Substance Name	GW	Soil	Substance Name	GW	Soil
1,1,1-Trichloroethane	<input checked="" type="checkbox"/>	<input type="checkbox"/>	1,1-Dichloroethane	<input checked="" type="checkbox"/>	<input type="checkbox"/>
1,2-Dichloroethane	<input checked="" type="checkbox"/>	<input type="checkbox"/>	alpha-Benzenhexachloride	<input checked="" type="checkbox"/>	<input type="checkbox"/>
Arsenic	<input checked="" type="checkbox"/>	<input checked="" type="checkbox"/>	Barium	<input checked="" type="checkbox"/>	<input checked="" type="checkbox"/>
Benzene	<input checked="" type="checkbox"/>	<input type="checkbox"/>	Beryllium	<input checked="" type="checkbox"/>	<input type="checkbox"/>
bis(2-Ethylhexyl) phthalate	<input checked="" type="checkbox"/>	<input checked="" type="checkbox"/>	Cadmium	<input checked="" type="checkbox"/>	<input checked="" type="checkbox"/>
Chlorobenzene	<input checked="" type="checkbox"/>	<input type="checkbox"/>	Chloroform	<input checked="" type="checkbox"/>	<input type="checkbox"/>
Chromium	<input checked="" type="checkbox"/>	<input checked="" type="checkbox"/>	Cis-1,2-Dichloroethene	<input checked="" type="checkbox"/>	<input type="checkbox"/>
Copper	<input checked="" type="checkbox"/>	<input type="checkbox"/>	Dibutyl phthalate	<input checked="" type="checkbox"/>	<input type="checkbox"/>
Dichlorobenzene, N.O.S.	<input checked="" type="checkbox"/>	<input type="checkbox"/>	Dichlorobromomethane	<input checked="" type="checkbox"/>	<input type="checkbox"/>
Dichloromethane	<input checked="" type="checkbox"/>	<input type="checkbox"/>	Dieldrin	<input checked="" type="checkbox"/>	<input type="checkbox"/>
Ethylbenzene	<input checked="" type="checkbox"/>	<input type="checkbox"/>	Lead	<input checked="" type="checkbox"/>	<input checked="" type="checkbox"/>
Mercury	<input checked="" type="checkbox"/>	<input type="checkbox"/>	Methoxychlor	<input checked="" type="checkbox"/>	<input type="checkbox"/>
Methyl ethyl ketone	<input type="checkbox"/>	<input checked="" type="checkbox"/>	Naphthalene	<input checked="" type="checkbox"/>	<input type="checkbox"/>
Nickel	<input checked="" type="checkbox"/>	<input checked="" type="checkbox"/>	p-Dichlorobenzene	<input type="checkbox"/>	<input checked="" type="checkbox"/>
p-Dioxane	<input checked="" type="checkbox"/>	<input type="checkbox"/>	Selenium	<input type="checkbox"/>	<input checked="" type="checkbox"/>
Silvex	<input checked="" type="checkbox"/>	<input type="checkbox"/>	Tetrachloroethene	<input checked="" type="checkbox"/>	<input type="checkbox"/>
Toluene	<input checked="" type="checkbox"/>	<input type="checkbox"/>	Trichloroethene	<input checked="" type="checkbox"/>	<input type="checkbox"/>
Vinyl chloride	<input checked="" type="checkbox"/>	<input type="checkbox"/>	Xylenes	<input checked="" type="checkbox"/>	<input type="checkbox"/>

GEORGIA ENVIRONMENTAL PROTECTION DIVISION
HAZARDOUS SITE INVENTORY

Site Number: 10147

SITE NAME: Ashland Chemical Company
LOCATION: 4550-B Northeast Expressway
Doraville, Dekalb County, GA 30340

Latitude 33° 54' 18" N

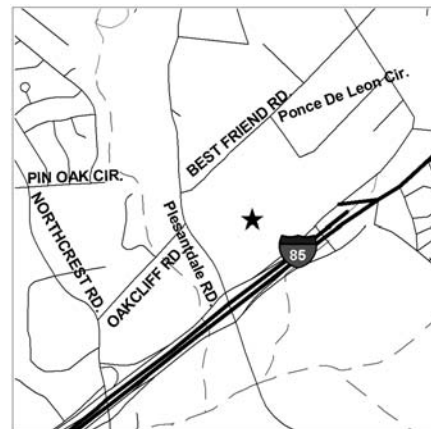
Longitude 84° 14' 34" W

ACREAGE 12.36 **PARCEL NUMBER** 18 318 03 004

DATE LISTED 6/29/1994

LAST KNOWN PROPERTY OWNER:

Nexeo Solutions, LLC
3 Waterway Square Place, Suite 1000
The Woodlands, TX 77380



STATUS OF CLEANUP ACTIVITIES:

Cleanup activities are being conducted for source materials, soil, and groundwater.

CLEANUP PRIORITY: The Director has designated this site as a Class IV

GA EPD DIRECTOR'S DETERMINATION REGARDING CORRECTIVE ACTION:

The Director has determined that this site requires corrective action.

REGULATED SUBSTANCES RELEASED, AND THREATS TO HUMAN HEALTH AND ENVIRONMENT POSED BY THE RELEASE:

This site has a known release of Tetrachloroethene in soil at levels exceeding the reportable quantity. This site has limited access. The nearest resident individual is between 301 and 1000 feet from the area affected by the release.

REGULATED SUBSTANCES:

Substance Name	GW	Soil	Substance Name	GW	Soil
1,1,1-Trichloroethane	<input checked="" type="checkbox"/>	<input checked="" type="checkbox"/>	1,1,2-Trichloroethane	<input type="checkbox"/>	<input checked="" type="checkbox"/>
1,1-Dichloroethane	<input checked="" type="checkbox"/>	<input checked="" type="checkbox"/>	1,1-Dichloroethene	<input checked="" type="checkbox"/>	<input checked="" type="checkbox"/>
1,2-Dichlorobenzene	<input checked="" type="checkbox"/>	<input checked="" type="checkbox"/>	1,2-Dichloroethane	<input checked="" type="checkbox"/>	<input checked="" type="checkbox"/>
Acetone	<input type="checkbox"/>	<input checked="" type="checkbox"/>	Benzene	<input checked="" type="checkbox"/>	<input checked="" type="checkbox"/>
Benzyl chloride	<input type="checkbox"/>	<input checked="" type="checkbox"/>	Bromoform	<input type="checkbox"/>	<input checked="" type="checkbox"/>
Carbon disulfide	<input type="checkbox"/>	<input checked="" type="checkbox"/>	Chlorobenzene	<input type="checkbox"/>	<input checked="" type="checkbox"/>
Chloroform	<input type="checkbox"/>	<input checked="" type="checkbox"/>	Chromium	<input checked="" type="checkbox"/>	<input type="checkbox"/>
Cis-1,2-Dichloroethene	<input checked="" type="checkbox"/>	<input type="checkbox"/>	Dichloromethane	<input checked="" type="checkbox"/>	<input checked="" type="checkbox"/>
Ethylbenzene	<input checked="" type="checkbox"/>	<input checked="" type="checkbox"/>	Lead	<input checked="" type="checkbox"/>	<input type="checkbox"/>
m-Dichlorobenzene	<input type="checkbox"/>	<input checked="" type="checkbox"/>	Methyl ethyl ketone	<input type="checkbox"/>	<input checked="" type="checkbox"/>
Methyl isobutyl ketone	<input type="checkbox"/>	<input checked="" type="checkbox"/>	Methylene bromide	<input type="checkbox"/>	<input checked="" type="checkbox"/>
p-Dichlorobenzene	<input type="checkbox"/>	<input checked="" type="checkbox"/>	Tetrachloroethene	<input checked="" type="checkbox"/>	<input checked="" type="checkbox"/>
Toluene	<input checked="" type="checkbox"/>	<input checked="" type="checkbox"/>	trans-1,2-Dichloroethene	<input checked="" type="checkbox"/>	<input checked="" type="checkbox"/>
Trichloroethene	<input checked="" type="checkbox"/>	<input type="checkbox"/>	Trichlorofluoromethane	<input type="checkbox"/>	<input checked="" type="checkbox"/>
Vinyl chloride	<input checked="" type="checkbox"/>	<input checked="" type="checkbox"/>	Xylenes	<input checked="" type="checkbox"/>	<input checked="" type="checkbox"/>

GEORGIA ENVIRONMENTAL PROTECTION DIVISION
HAZARDOUS SITE INVENTORY

Site Number: 10151

SITE NAME: Signal Energy Holdings (Former Young Refining)
LOCATION: 7982 Huey Road
Douglasville, Douglas County, GA 30134

Latitude 33° 45' 47" N Longitude 84° 43' 52" W

ACREAGE	PARCEL NUMBER	DATE LISTED
2	07431820009	6/29/1994
8.92	07431820006	6/29/1994
9	07431820007	6/29/1994
17.25	0825182B015	6/29/1994
4.85	0825182B002	6/29/1994

LAST KNOWN PROPERTY OWNER:



Signal Energy Holdings Corp
P.O. Box 796
Douglasville, GA 30133

Young Refining Corp.
7982 Huey Rd
Douglasville, GA 30134

STATUS OF CLEANUP ACTIVITIES:

Cleanup activities are being conducted for source materials, soil, and groundwater.

CLEANUP PRIORITY: The Director has designated this site as a Class IV

GA EPD DIRECTOR'S DETERMINATION REGARDING CORRECTIVE ACTION:

The Director has determined that this site requires corrective action.

REGULATED SUBSTANCES RELEASED, AND THREATS TO HUMAN HEALTH AND ENVIRONMENT POSED BY THE RELEASE:

This site has a known release of Benzene in groundwater at levels exceeding the reportable quantity. No human exposure via drinking water is suspected from this release. The nearest drinking water well is less than 0.5 miles from the area affected by the release.

This site has a known release of Lead in soil at levels exceeding the reportable quantity. This site has limited access. The nearest resident individual is between 301 and 1000 feet from the area affected by the release.

REGULATED SUBSTANCES:

Substance Name	GW	Soil	Substance Name	GW	Soil
1,1,1-Trichloroethane	<input checked="" type="checkbox"/>	<input type="checkbox"/>	1,1-Dichloroethane	<input checked="" type="checkbox"/>	<input type="checkbox"/>
1,1-Dichloroethene	<input checked="" type="checkbox"/>	<input type="checkbox"/>	1,1-Dichloropropane	<input checked="" type="checkbox"/>	<input type="checkbox"/>
1,2-Dichlorobenzene	<input checked="" type="checkbox"/>	<input type="checkbox"/>	1,2-Dichloroethane	<input checked="" type="checkbox"/>	<input type="checkbox"/>
1,2-Dichloropropane	<input checked="" type="checkbox"/>	<input type="checkbox"/>	2,4-Dimethylphenol	<input checked="" type="checkbox"/>	<input type="checkbox"/>
Acetone	<input checked="" type="checkbox"/>	<input type="checkbox"/>	Acetonitrile	<input checked="" type="checkbox"/>	<input type="checkbox"/>
Barium	<input checked="" type="checkbox"/>	<input type="checkbox"/>	Benzene	<input checked="" type="checkbox"/>	<input checked="" type="checkbox"/>
Benzo(a)pyrene	<input type="checkbox"/>	<input checked="" type="checkbox"/>	Chlorobenzene	<input checked="" type="checkbox"/>	<input type="checkbox"/>
Chromium	<input type="checkbox"/>	<input checked="" type="checkbox"/>	Chrysene	<input type="checkbox"/>	<input checked="" type="checkbox"/>
Cis-1,2-Dichloroethene	<input checked="" type="checkbox"/>	<input type="checkbox"/>	Cumene	<input checked="" type="checkbox"/>	<input type="checkbox"/>
Dichloromethane	<input checked="" type="checkbox"/>	<input type="checkbox"/>	Dichloropropene, NOS	<input checked="" type="checkbox"/>	<input type="checkbox"/>
Dioxin	<input checked="" type="checkbox"/>	<input type="checkbox"/>	Ethylbenzene	<input checked="" type="checkbox"/>	<input type="checkbox"/>
Isophorone	<input checked="" type="checkbox"/>	<input type="checkbox"/>	Lead	<input checked="" type="checkbox"/>	<input checked="" type="checkbox"/>
m-Dichlorobenzene	<input checked="" type="checkbox"/>	<input type="checkbox"/>	Methyl ethyl ketone	<input checked="" type="checkbox"/>	<input type="checkbox"/>
Methyl isobutyl ketone	<input checked="" type="checkbox"/>	<input type="checkbox"/>	Naphthalene	<input checked="" type="checkbox"/>	<input type="checkbox"/>
p-Dichlorobenzene	<input checked="" type="checkbox"/>	<input type="checkbox"/>	Tetrachloroethene	<input checked="" type="checkbox"/>	<input type="checkbox"/>
Toluene	<input checked="" type="checkbox"/>	<input type="checkbox"/>	Trichloroethene	<input checked="" type="checkbox"/>	<input type="checkbox"/>

GEORGIA ENVIRONMENTAL PROTECTION DIVISION
HAZARDOUS SITE INVENTORY

Site Number: 10151

Xylenes	<input checked="" type="checkbox"/>	<input type="checkbox"/>	Zinc	<input checked="" type="checkbox"/>	<input type="checkbox"/>
---------	-------------------------------------	--------------------------	------	-------------------------------------	--------------------------

GEORGIA ENVIRONMENTAL PROTECTION DIVISION
HAZARDOUS SITE INVENTORY

Site Number: 10152

SITE NAME: Peach Metal Industries
LOCATION: Boy Scout Road at Juniper Creek Road
Byron, Peach County, GA 31008

Latitude 32° 40' 28" N

Longitude 83° 45' 54" W

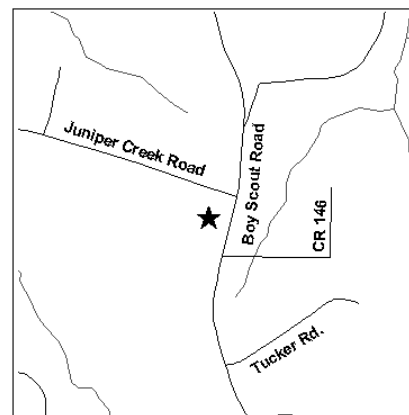
ACREAGE 9 **PARCEL NUMBER** 055A 008

DATE LISTED

6/29/1994

LAST KNOWN PROPERTY OWNER:

Southern Equipment LLC
PO Box 26549
Macon, GA 31221



STATUS OF CLEANUP ACTIVITIES:

Hazardous Site Response Act cleanup levels have been met for source materials and soil. Identified responsible parties are unable or unwilling to conduct the required investigation and/or cleanup under the Hazardous Site Response Act for groundwater. EPD may perform these actions using state funding from the Hazardous Waste Trust Fund and may lien the property or pursue cost recovery.

CLEANUP PRIORITY: The Director has designated this site as a Class I

GA EPD DIRECTOR'S DETERMINATION REGARDING CORRECTIVE ACTION:

The Director has determined that this site requires corrective action.

REGULATED SUBSTANCES RELEASED, AND THREATS TO HUMAN HEALTH AND ENVIRONMENT POSED BY THE RELEASE:

This site has a known release of Cadmium in groundwater at levels exceeding the reportable quantity. No human exposure via drinking water is suspected from this release. The nearest drinking water well is less than 0.5 miles from the area affected by the release.

This site has a known release of Cadmium in soil at levels exceeding the reportable quantity. This site has unlimited access. The nearest resident individual is less than 300 feet from the area affected by the release.

REGULATED SUBSTANCES:

Substance Name	GW	Soil	Substance Name	GW	Soil
Barium	<input checked="" type="checkbox"/>	<input type="checkbox"/>	Cadmium	<input checked="" type="checkbox"/>	<input checked="" type="checkbox"/>
Chromium	<input checked="" type="checkbox"/>	<input checked="" type="checkbox"/>	Copper	<input checked="" type="checkbox"/>	<input type="checkbox"/>
Cyanides (soluble salts and complexes) n.o.s.	<input type="checkbox"/>	<input checked="" type="checkbox"/>	Lead	<input checked="" type="checkbox"/>	<input type="checkbox"/>
Mercury	<input checked="" type="checkbox"/>	<input type="checkbox"/>	Nickel	<input checked="" type="checkbox"/>	<input checked="" type="checkbox"/>
Trichloroethene	<input checked="" type="checkbox"/>	<input type="checkbox"/>	Zinc	<input checked="" type="checkbox"/>	<input checked="" type="checkbox"/>

**GEORGIA ENVIRONMENTAL PROTECTION DIVISION
HAZARDOUS SITE INVENTORY**

Site Number: **10153**

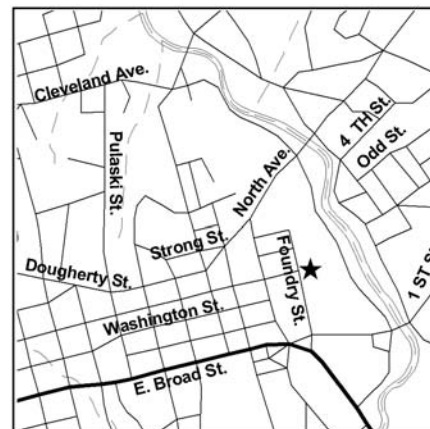
SITE NAME: Atlanta Gas Light Company - Athens MGP Site
LOCATION: 775 E. Broad Street
Athens, Clarke County, GA 30601

Latitude 33° 57' 40" N Longitude 83° 22' 19" W

ACREAGE 6.6 **PARCEL NUMBER** 171B2A008 **DATE LISTED** 6/29/1994

LAST KNOWN PROPERTY OWNER:

Unified Government of Athens Clarke County
301 College Ave
Athens, GA 30601



STATUS OF CLEANUP ACTIVITIES:

Hazardous Site Response Act cleanup levels have been met for source materials and soil. Cleanup activities are being conducted for groundwater.

CLEANUP PRIORITY: The Director has designated this site as a Class V

GA EPD DIRECTOR'S DETERMINATION REGARDING CORRECTIVE ACTION:

The Director has determined that this site requires corrective action.

REGULATED SUBSTANCES RELEASED, AND THREATS TO HUMAN HEALTH AND ENVIRONMENT POSED BY THE RELEASE:

This site has a known release of Nickel in groundwater at levels exceeding the reportable quantity. No human exposure via drinking water is suspected from this release. The nearest drinking water well is between 2 and 3 miles from the area affected by the release.

This site has a known release of Benzo(a)pyrene in soil at levels exceeding the reportable quantity. This site has unlimited access. The nearest resident individual is between 301 and 1000 feet from the area affected by the release.

REGULATED SUBSTANCES:

Substance Name	GW	Soil	Substance Name	GW	Soil
2,4-Dimethylphenol	<input checked="" type="checkbox"/>	<input checked="" type="checkbox"/>	2,4-Dinitrotoluene	<input type="checkbox"/>	<input checked="" type="checkbox"/>
2,6-Dinitrotoluene	<input type="checkbox"/>	<input checked="" type="checkbox"/>	Acenaphthylene	<input checked="" type="checkbox"/>	<input checked="" type="checkbox"/>
Acetone	<input checked="" type="checkbox"/>	<input checked="" type="checkbox"/>	Anthracene	<input checked="" type="checkbox"/>	<input checked="" type="checkbox"/>
Arsenic	<input checked="" type="checkbox"/>	<input type="checkbox"/>	Barium	<input checked="" type="checkbox"/>	<input type="checkbox"/>
Benzene	<input checked="" type="checkbox"/>	<input checked="" type="checkbox"/>	Benzo(a)anthracene	<input type="checkbox"/>	<input checked="" type="checkbox"/>
Benzo(a)pyrene	<input type="checkbox"/>	<input checked="" type="checkbox"/>	Benzo(b)fluoranthene	<input type="checkbox"/>	<input checked="" type="checkbox"/>
Benzo(ghi)perylene	<input type="checkbox"/>	<input checked="" type="checkbox"/>	Benzo(k)fluoranthene	<input type="checkbox"/>	<input checked="" type="checkbox"/>
Beryllium	<input checked="" type="checkbox"/>	<input type="checkbox"/>	bis(2-Ethylhexyl) phthalate	<input checked="" type="checkbox"/>	<input type="checkbox"/>
Chloroform	<input checked="" type="checkbox"/>	<input type="checkbox"/>	Chromium	<input checked="" type="checkbox"/>	<input type="checkbox"/>
Chrysene	<input type="checkbox"/>	<input checked="" type="checkbox"/>	Copper	<input checked="" type="checkbox"/>	<input type="checkbox"/>
Dibenzo(a,h)anthracene	<input type="checkbox"/>	<input checked="" type="checkbox"/>	Dichloromethane	<input checked="" type="checkbox"/>	<input checked="" type="checkbox"/>
Ethylbenzene	<input checked="" type="checkbox"/>	<input checked="" type="checkbox"/>	Fluoranthene	<input checked="" type="checkbox"/>	<input checked="" type="checkbox"/>
Fluorene	<input checked="" type="checkbox"/>	<input checked="" type="checkbox"/>	Indeno(1,2,3-cd)pyrene	<input type="checkbox"/>	<input checked="" type="checkbox"/>
Lead	<input checked="" type="checkbox"/>	<input checked="" type="checkbox"/>	Naphthalene	<input checked="" type="checkbox"/>	<input checked="" type="checkbox"/>
Nickel	<input checked="" type="checkbox"/>	<input checked="" type="checkbox"/>	Nitrobenzene	<input checked="" type="checkbox"/>	<input type="checkbox"/>
o-Cresol	<input checked="" type="checkbox"/>	<input checked="" type="checkbox"/>	p-Cresol	<input checked="" type="checkbox"/>	<input checked="" type="checkbox"/>
Phenanthrene	<input checked="" type="checkbox"/>	<input checked="" type="checkbox"/>	Phenol	<input checked="" type="checkbox"/>	<input type="checkbox"/>
Pyrene	<input type="checkbox"/>	<input checked="" type="checkbox"/>	Selenium	<input checked="" type="checkbox"/>	<input type="checkbox"/>
Styrene	<input type="checkbox"/>	<input checked="" type="checkbox"/>	Toluene	<input checked="" type="checkbox"/>	<input checked="" type="checkbox"/>

GEORGIA ENVIRONMENTAL PROTECTION DIVISION
HAZARDOUS SITE INVENTORY

Site Number: 10153

Xylenes	<input checked="" type="checkbox"/>	<input checked="" type="checkbox"/>	Zinc	<input checked="" type="checkbox"/>	<input type="checkbox"/>
---------	-------------------------------------	-------------------------------------	------	-------------------------------------	--------------------------

GEORGIA ENVIRONMENTAL PROTECTION DIVISION
HAZARDOUS SITE INVENTORY

Site Number: 10154

SITE NAME: Douglas & Lomason Company
LOCATION: 317 Temple Avenue
Newnan, Coweta County, GA 30263

Latitude 33° 23' 30" N Longitude 84° 49' 22" W

ACREAGE PARCEL NUMBER

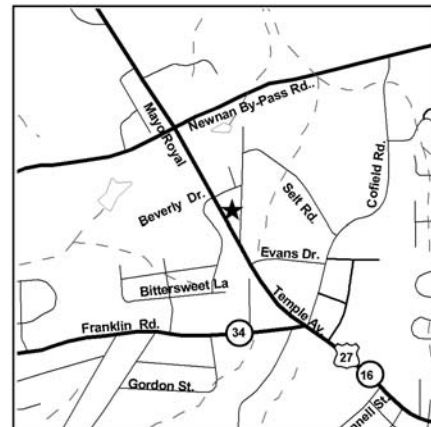
0.74 062 5060 015
0.5 062 5060 017
3.5 062 5060 018

DATE LISTED

6/29/1994
6/29/1994
6/29/1994

LAST KNOWN PROPERTY OWNER:

Douglas & Lomason Company, c/o Magna Seating
Systems
39600 Lewis Drive
Novi, Michigan 48377



STATUS OF CLEANUP ACTIVITIES:

Cleanup activities are being conducted for source materials, soil, and groundwater.

CLEANUP PRIORITY: The Director has designated this site as a Class V

GA EPD DIRECTOR'S DETERMINATION REGARDING CORRECTIVE ACTION:

The Director has determined that this site requires corrective action.

REGULATED SUBSTANCES RELEASED, AND THREATS TO HUMAN HEALTH AND ENVIRONMENT POSED BY THE RELEASE:

This site has a known release of 1,1-Dichloroethene in groundwater at levels exceeding the reportable quantity. This release has resulted in known human exposure greater than or equal to the MCL for 1,1-Dichloroethene.

REGULATED SUBSTANCES:

Substance Name	GW	Soil	Substance Name	GW	Soil
1,1,1-Trichloroethane	<input checked="" type="checkbox"/>	<input checked="" type="checkbox"/>	1,1,2-Trichloroethane	<input checked="" type="checkbox"/>	<input type="checkbox"/>
1,1-Dichloroethane	<input checked="" type="checkbox"/>	<input checked="" type="checkbox"/>	1,1-Dichloroethene	<input checked="" type="checkbox"/>	<input type="checkbox"/>
1,2-Dichloroethane	<input checked="" type="checkbox"/>	<input type="checkbox"/>	Benzene	<input checked="" type="checkbox"/>	<input checked="" type="checkbox"/>
Carbon tetrachloride	<input checked="" type="checkbox"/>	<input type="checkbox"/>	Chloroform	<input checked="" type="checkbox"/>	<input type="checkbox"/>
Cis-1,2-Dichloroethene	<input checked="" type="checkbox"/>	<input type="checkbox"/>	Dichloromethane	<input checked="" type="checkbox"/>	<input checked="" type="checkbox"/>
p-Dioxane	<input checked="" type="checkbox"/>	<input type="checkbox"/>	Tetrachloroethene	<input checked="" type="checkbox"/>	<input type="checkbox"/>
trans-1,2-Dichloroethene	<input checked="" type="checkbox"/>	<input type="checkbox"/>	Trichloroethene	<input checked="" type="checkbox"/>	<input checked="" type="checkbox"/>
Vinyl chloride	<input checked="" type="checkbox"/>	<input type="checkbox"/>			

GEORGIA ENVIRONMENTAL PROTECTION DIVISION
HAZARDOUS SITE INVENTORY

Site Number: 10156

SITE NAME: Federal Law Enforcement Training Center
LOCATION: 398 Marana Circle
Glynco, Glynn County, GA 31524

Latitude 31° 13' 52" N Longitude 81° 29' 15" W

ACREAGE 1000 **PARCEL NUMBER** 03-09766

DATE LISTED

6/29/1994

LAST KNOWN PROPERTY OWNER:

Federal Law Enforcement Training Center
Procurement Div, Bldg 93; 1311 Chapel Crossing
Road
Glynco, GA 31524



STATUS OF CLEANUP ACTIVITIES:

Hazardous Site Response Act cleanup levels have been met for source materials, soil, and groundwater through institutional and engineering controls to eliminate or reduce present and future threats to human health and the environment.

CLEANUP PRIORITY: The Director has designated this site as a Class II

GA EPD DIRECTOR'S DETERMINATION REGARDING CORRECTIVE ACTION:

Pending

REGULATED SUBSTANCES RELEASED, AND THREATS TO HUMAN HEALTH AND ENVIRONMENT POSED BY THE RELEASE:

This site has a release of Lead that exceeds a reportable quantity because it has the potential to contaminate groundwater. The nearest drinking water well is less than 0.5 miles from the area affected by the release.

This site has a known release of Lead in soil at levels exceeding the reportable quantity. This site has limited access. The nearest resident individual is between 1001 and 3000 feet from the area affected by the release.

REGULATED SUBSTANCES:

Substance Name	GW	Soil	Substance Name	GW	Soil
Lead	<input checked="" type="checkbox"/>	<input checked="" type="checkbox"/>			

GEORGIA ENVIRONMENTAL PROTECTION DIVISION
HAZARDOUS SITE INVENTORY

Site Number: 10157

SITE NAME: Manor Timber Company
LOCATION: Black Ankle Road
Argyle, Clinch County, GA 31623

Latitude 31° 04' 37" N

Longitude 82° 37' 59" W

ACREAGE PARCEL NUMBER

0.95 113 005

2 113 004

17.36 113 003

DATE LISTED

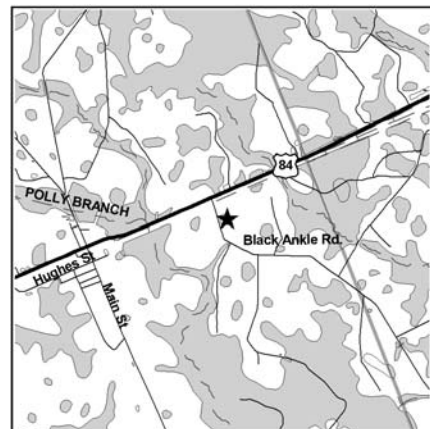
6/29/1994

6/29/1994

6/29/1994

LAST KNOWN PROPERTY OWNER:

Manor Timber Co
102 Black Ankle Road
Manor, GA 31550



STATUS OF CLEANUP ACTIVITIES:

Cleanup activities are being conducted for source materials, soil, and groundwater.

CLEANUP PRIORITY: The Director has designated this site as a Class IV

GA EPD DIRECTOR'S DETERMINATION REGARDING CORRECTIVE ACTION:

The Director has determined that this site requires corrective action.

REGULATED SUBSTANCES RELEASED, AND THREATS TO HUMAN HEALTH AND ENVIRONMENT POSED BY THE RELEASE:

This site has a known release of Pentachlorophenol in groundwater at levels exceeding the reportable quantity. No human exposure via drinking water is suspected from this release. The nearest drinking water well is between 0.5 and 1 miles from the area affected by the release.

REGULATED SUBSTANCES:

Substance Name	GW	Soil	Substance Name	GW	Soil
2,3,4,6-Tetrachlorophenol	<input checked="" type="checkbox"/>	<input type="checkbox"/>	2,4,6-Trichlorophenol	<input checked="" type="checkbox"/>	<input type="checkbox"/>
2,4-Dimethylphenol	<input checked="" type="checkbox"/>	<input type="checkbox"/>	2,4-Dinitrophenol	<input checked="" type="checkbox"/>	<input type="checkbox"/>
2-Chlorophenol	<input checked="" type="checkbox"/>	<input type="checkbox"/>	Acenaphthene	<input checked="" type="checkbox"/>	<input type="checkbox"/>
Acetone	<input checked="" type="checkbox"/>	<input type="checkbox"/>	Anthracene	<input checked="" type="checkbox"/>	<input type="checkbox"/>
Arsenic	<input checked="" type="checkbox"/>	<input type="checkbox"/>	Benzene	<input checked="" type="checkbox"/>	<input type="checkbox"/>
Benzo(a)anthracene	<input checked="" type="checkbox"/>	<input type="checkbox"/>	Benzo(a)pyrene	<input checked="" type="checkbox"/>	<input type="checkbox"/>
Chrysene	<input checked="" type="checkbox"/>	<input type="checkbox"/>	Cresols	<input checked="" type="checkbox"/>	<input type="checkbox"/>
Dieldrin	<input checked="" type="checkbox"/>	<input type="checkbox"/>	Ethylbenzene	<input checked="" type="checkbox"/>	<input type="checkbox"/>
Fluoranthene	<input checked="" type="checkbox"/>	<input type="checkbox"/>	Fluorene	<input checked="" type="checkbox"/>	<input type="checkbox"/>
Methyl ethyl ketone	<input checked="" type="checkbox"/>	<input type="checkbox"/>	Methyl isobutyl ketone	<input checked="" type="checkbox"/>	<input type="checkbox"/>
Naphthalene	<input checked="" type="checkbox"/>	<input type="checkbox"/>	Pentachlorophenol	<input checked="" type="checkbox"/>	<input type="checkbox"/>
Phenanthrene	<input checked="" type="checkbox"/>	<input type="checkbox"/>	Phenol	<input checked="" type="checkbox"/>	<input type="checkbox"/>
Toluene	<input checked="" type="checkbox"/>	<input type="checkbox"/>	Xylenes	<input checked="" type="checkbox"/>	<input type="checkbox"/>

GEORGIA ENVIRONMENTAL PROTECTION DIVISION
HAZARDOUS SITE INVENTORY

Site Number: 10158

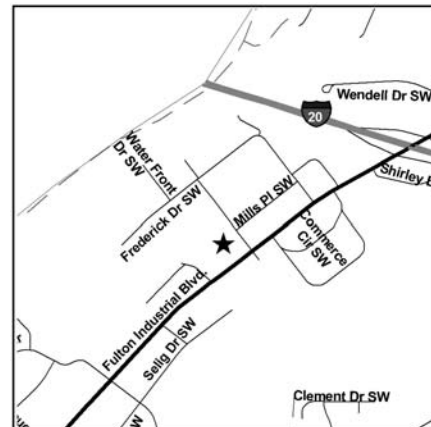
SITE NAME: Johnson Controls
LOCATION: 4605 Fulton Industrial Blvd
Atlanta, Fulton County, GA 30336

Latitude 33° 45' 43" N Longitude 84° 32' 19" W

ACREAGE 12 **PARCEL NUMBER** 14F-0057-LL-002-4 **DATE LISTED** 6/29/1994

LAST KNOWN PROPERTY OWNER:

Penske Truck Leasing, L.P.
P.O. Box 563
Reading, PA 19603



STATUS OF CLEANUP ACTIVITIES:

Although directed to by EPD, identified responsible parties are not currently performing the required investigation and/or cleanup under the Hazardous Site Response Act for source materials, soil, and groundwater. Enforcement is pending.

CLEANUP PRIORITY: The Director has designated this site as a Class IV

GA EPD DIRECTOR'S DETERMINATION REGARDING CORRECTIVE ACTION:

The Director has determined that this site requires corrective action.

REGULATED SUBSTANCES RELEASED, AND THREATS TO HUMAN HEALTH AND ENVIRONMENT POSED BY THE RELEASE:

This site has a known release of Lead in soil at levels exceeding the reportable quantity. This site has unlimited access. The nearest resident individual is between 301 and 1000 feet from the area affected by the release.

REGULATED SUBSTANCES:

Substance Name	GW	Soil	Substance Name	GW	Soil
Lead	<input checked="" type="checkbox"/>	<input checked="" type="checkbox"/>			

GEORGIA ENVIRONMENTAL PROTECTION DIVISION
HAZARDOUS SITE INVENTORY

Site Number: 10162

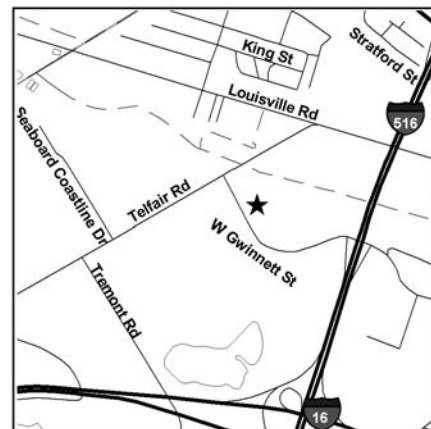
SITE NAME: Ashland Chemical Company
LOCATION: 400 Telfair Road
Savannah, Chatham County, GA 31415

Latitude 32° 04' 53" N Longitude 81° 08' 14" W

ACREAGE	PARCEL NUMBER	DATE LISTED
2.32	2-0630-02-002	6/29/1994
4.6	2-0630-02-001	6/29/1994

LAST KNOWN PROPERTY OWNER:

400 Telfair, Inc.
101 North Lathrop Avenue
Savannah, GA 31402



STATUS OF CLEANUP ACTIVITIES:

Cleanup activities are being conducted for source materials, soil, and groundwater.

CLEANUP PRIORITY: The Director has designated this site as a Class IV

GA EPD DIRECTOR'S DETERMINATION REGARDING CORRECTIVE ACTION:

The Director has determined that this site requires corrective action.

REGULATED SUBSTANCES RELEASED, AND THREATS TO HUMAN HEALTH AND ENVIRONMENT POSED BY THE RELEASE:

This site has a known release of Vinyl chloride in groundwater at levels exceeding the reportable quantity. No human exposure via drinking water is suspected from this release. The nearest drinking water well is between 0.5 and 1 miles from the area affected by the release.

REGULATED SUBSTANCES:

Substance Name	GW	Soil	Substance Name	GW	Soil
1,1,1-Trichloroethane	<input checked="" type="checkbox"/>	<input type="checkbox"/>	1,1-Dichloroethane	<input checked="" type="checkbox"/>	<input type="checkbox"/>
1,1-Dichloroethene	<input checked="" type="checkbox"/>	<input type="checkbox"/>	Benzene	<input checked="" type="checkbox"/>	<input type="checkbox"/>
Chloroethane	<input checked="" type="checkbox"/>	<input type="checkbox"/>	Cis-1,2-Dichloroethene	<input checked="" type="checkbox"/>	<input type="checkbox"/>
Ethylbenzene	<input checked="" type="checkbox"/>	<input type="checkbox"/>	Methyl isobutyl ketone	<input checked="" type="checkbox"/>	<input type="checkbox"/>
Naphthalene	<input checked="" type="checkbox"/>	<input type="checkbox"/>	Tetrachloroethene	<input checked="" type="checkbox"/>	<input checked="" type="checkbox"/>
Toluene	<input checked="" type="checkbox"/>	<input type="checkbox"/>	trans-1,2-Dichloroethene	<input checked="" type="checkbox"/>	<input type="checkbox"/>
Trichloroethene	<input checked="" type="checkbox"/>	<input checked="" type="checkbox"/>	Vinyl chloride	<input checked="" type="checkbox"/>	<input checked="" type="checkbox"/>
Xylenes	<input checked="" type="checkbox"/>	<input type="checkbox"/>			

GEORGIA ENVIRONMENTAL PROTECTION DIVISION
HAZARDOUS SITE INVENTORY

Site Number: 10165

SITE NAME: Conyers Battery Exchange
LOCATION: 1796 Old Covington Hwy
Conyers, Rockdale County, GA 30207

Latitude 33° 40' 25" N Longitude 84° 02' 46" W

ACREAGE 1.6 **PARCEL NUMBER** 0230020015

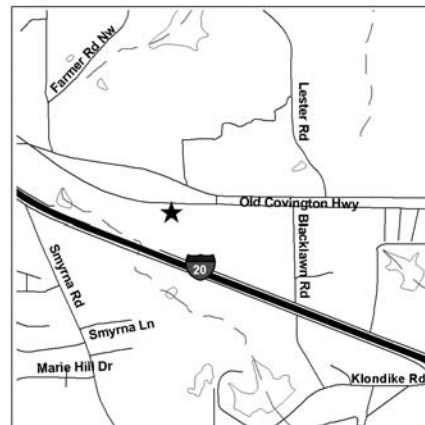
DATE LISTED

6/29/1994

LAST KNOWN PROPERTY OWNER:

State of Georgia c/o State Properties Commission
47 Trinity Avenue, Suite 602
Atlanta, GA 30334

Lenora Darby
1061 Parsonage Road
Madison, GA 30650



STATUS OF CLEANUP ACTIVITIES:

Hazardous Site Response Act cleanup levels have been met for source materials and soil. Identified responsible parties are unable or unwilling to conduct the required investigation and/or cleanup under the Hazardous Site Response Act for groundwater. EPD may perform these actions using state funding from the Hazardous Waste Trust Fund and may lien the property or pursue cost recovery.

CLEANUP PRIORITY: The Director has designated this site as a Class II

GA EPD DIRECTOR'S DETERMINATION REGARDING CORRECTIVE ACTION:

Pending

REGULATED SUBSTANCES RELEASED, AND THREATS TO HUMAN HEALTH AND ENVIRONMENT POSED BY THE RELEASE:

This site has a known release of Lead in soil at levels exceeding the reportable quantity. This site has limited access. The nearest resident individual is between 301 and 1000 feet from the area affected by the release.

REGULATED SUBSTANCES:

Substance Name	GW	Soil	Substance Name	GW	Soil
Antimony	<input type="checkbox"/>	<input checked="" type="checkbox"/>	Cadmium	<input type="checkbox"/>	<input checked="" type="checkbox"/>
Lead	<input checked="" type="checkbox"/>	<input checked="" type="checkbox"/>			

GEORGIA ENVIRONMENTAL PROTECTION DIVISION
HAZARDOUS SITE INVENTORY

Site Number: 10167

SITE NAME: Macon Naval Ordnance Landfill (Former) - NPL Site
LOCATION: John W. Garland Drive
Macon, Bibb County, GA 31206

Latitude 32° 46' 09" N Longitude 83° 38' 49" W

ACREAGE 40 **PARCEL NUMBER** P1100086213 **DATE LISTED** 6/29/1994

LAST KNOWN PROPERTY OWNER:

Macon Water Authority
P.O. Box 108
Macon, GA 31202-0108



STATUS OF CLEANUP ACTIVITIES:

Investigations are being conducted to determine how much cleanup is necessary for source materials and groundwater.

CLEANUP PRIORITY: The Director has designated this site as a Class II

GA EPD DIRECTOR'S DETERMINATION REGARDING CORRECTIVE ACTION:

Pending

REGULATED SUBSTANCES RELEASED, AND THREATS TO HUMAN HEALTH AND ENVIRONMENT POSED BY THE RELEASE:

This site has a known release of Vinyl chloride in groundwater at levels exceeding the reportable quantity. No human exposure via drinking water is suspected from this release. The nearest drinking water well is between 0.5 and 1 miles from the area affected by the release.

REGULATED SUBSTANCES:

Substance Name	GW	Soil	Substance Name	GW	Soil
1,3-Dinitrobenzene	<input checked="" type="checkbox"/>	<input type="checkbox"/>	2,4-Dinitrotoluene	<input checked="" type="checkbox"/>	<input type="checkbox"/>
Arsenic	<input checked="" type="checkbox"/>	<input checked="" type="checkbox"/>	Barium	<input checked="" type="checkbox"/>	<input checked="" type="checkbox"/>
Cyanides (soluble salts and complexes) n.o.s.	<input checked="" type="checkbox"/>	<input type="checkbox"/>	Lead	<input type="checkbox"/>	<input checked="" type="checkbox"/>
PCBs	<input type="checkbox"/>	<input checked="" type="checkbox"/>	Trichloroethene	<input checked="" type="checkbox"/>	<input type="checkbox"/>
Vinyl chloride	<input checked="" type="checkbox"/>	<input type="checkbox"/>			

GEORGIA ENVIRONMENTAL PROTECTION DIVISION
HAZARDOUS SITE INVENTORY

Site Number: 10170

SITE NAME: A&D Barrel & Drum Company
LOCATION: 647 Donald Lee Hollowell Parkway
Atlanta, Fulton County, GA 30318

Latitude 33° 46' 25" N Longitude 84° 24' 30" W

ACREAGE 1.8
PARCEL NUMBER 14-0112-0009-016-3

DATE LISTED
6/29/1994

LAST KNOWN PROPERTY OWNER:

Public Storage
701 Western Ave., attn: Christopher Tucker, Real
Estate Counsel
Glendale, CA 91201



STATUS OF CLEANUP ACTIVITIES:

Hazardous Site Response Act cleanup levels have been met for source materials and soil. Identified responsible parties are unable or unwilling to conduct the required investigation and/or cleanup under the Hazardous Site Response Act for groundwater. EPD may perform these actions using state funding from the Hazardous Waste Trust Fund and may lien the property or pursue cost recovery.

CLEANUP PRIORITY: The Director has designated this site as a Class I

GA EPD DIRECTOR'S DETERMINATION REGARDING CORRECTIVE ACTION:

The Director has determined that this site requires corrective action.

REGULATED SUBSTANCES RELEASED, AND THREATS TO HUMAN HEALTH AND ENVIRONMENT POSED BY THE RELEASE:

This site has a known release of Lead in soil at levels exceeding the reportable quantity. This site has limited access. The nearest resident individual is less than 300 feet from the area affected by the release.

REGULATED SUBSTANCES:

Substance Name	GW	Soil	Substance Name	GW	Soil
Arsenic	<input type="checkbox"/>	<input checked="" type="checkbox"/>	Barium	<input type="checkbox"/>	<input checked="" type="checkbox"/>
Benzene	<input checked="" type="checkbox"/>	<input type="checkbox"/>	Benzo(a)anthracene	<input type="checkbox"/>	<input checked="" type="checkbox"/>
Benzo(a)pyrene	<input type="checkbox"/>	<input checked="" type="checkbox"/>	Benzo(b)fluoranthene	<input type="checkbox"/>	<input checked="" type="checkbox"/>
Benzo(k)fluoranthene	<input type="checkbox"/>	<input checked="" type="checkbox"/>	Cadmium	<input type="checkbox"/>	<input checked="" type="checkbox"/>
Chlordane	<input type="checkbox"/>	<input checked="" type="checkbox"/>	Chlorobenzene	<input type="checkbox"/>	<input checked="" type="checkbox"/>
Chrysene	<input type="checkbox"/>	<input checked="" type="checkbox"/>	Cis-1,2-Dichloroethene	<input type="checkbox"/>	<input checked="" type="checkbox"/>
Copper	<input type="checkbox"/>	<input checked="" type="checkbox"/>	DDD	<input type="checkbox"/>	<input checked="" type="checkbox"/>
DDE	<input type="checkbox"/>	<input checked="" type="checkbox"/>	DDT	<input type="checkbox"/>	<input checked="" type="checkbox"/>
Dieldrin	<input type="checkbox"/>	<input checked="" type="checkbox"/>	Ethylbenzene	<input checked="" type="checkbox"/>	<input type="checkbox"/>
Heptachlor	<input type="checkbox"/>	<input checked="" type="checkbox"/>	Indeno(1,2,3-cd)pyrene	<input type="checkbox"/>	<input checked="" type="checkbox"/>
Lead	<input checked="" type="checkbox"/>	<input checked="" type="checkbox"/>	Mercury	<input type="checkbox"/>	<input checked="" type="checkbox"/>
Naphthalene	<input checked="" type="checkbox"/>	<input type="checkbox"/>	Nickel	<input type="checkbox"/>	<input checked="" type="checkbox"/>
PCBs	<input type="checkbox"/>	<input checked="" type="checkbox"/>	Tetrachloroethene	<input type="checkbox"/>	<input checked="" type="checkbox"/>
Toluene	<input checked="" type="checkbox"/>	<input type="checkbox"/>	Trichloroethene	<input type="checkbox"/>	<input checked="" type="checkbox"/>
Zinc	<input type="checkbox"/>	<input checked="" type="checkbox"/>			

GEORGIA ENVIRONMENTAL PROTECTION DIVISION
HAZARDOUS SITE INVENTORY

Site Number: 10172

SITE NAME: A.I.D. Company, Division of Roller Bearing Company of
LOCATION: 250 Laurel Heights Drive

Clayton, Rabun County, GA 30525

Latitude 34° 52' 38" N

Longitude 83° 23' 12" W

ACREAGE **PARCEL NUMBER**

5.91 051C 069A

18.29 051C 069

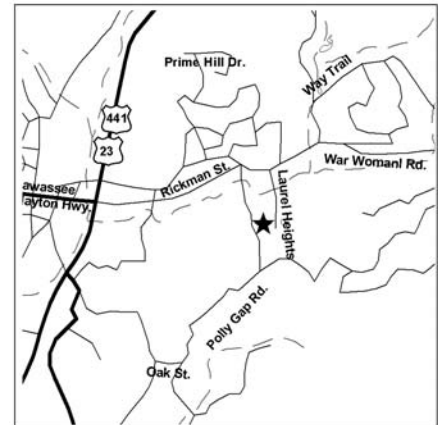
DATE LISTED

6/29/1994

6/29/1994

LAST KNOWN PROPERTY OWNER:

Roller Bearing Company of America
102 Willenbrock Rd.
Oxford, CT 06478



STATUS OF CLEANUP ACTIVITIES:

Cleanup activities are being conducted for source materials, soil, and groundwater.

CLEANUP PRIORITY: The Director has designated this site as a Class IV

GA EPD DIRECTOR'S DETERMINATION REGARDING CORRECTIVE ACTION:

The Director has determined that this site requires corrective action.

REGULATED SUBSTANCES RELEASED, AND THREATS TO HUMAN HEALTH AND ENVIRONMENT POSED BY THE RELEASE:

This site has a known release of Tetrachloroethene in groundwater at levels exceeding the reportable quantity. No human exposure via drinking water is suspected from this release. The nearest drinking water well is between 0.5 and 1 miles from the area affected by the release.

REGULATED SUBSTANCES:

Substance Name	GW	Soil	Substance Name	GW	Soil
Cis-1,2-Dichloroethene	<input checked="" type="checkbox"/>	<input type="checkbox"/>	Tetrachloroethene	<input checked="" type="checkbox"/>	<input checked="" type="checkbox"/>
Trichloroethene	<input checked="" type="checkbox"/>	<input type="checkbox"/>	Vinyl chloride	<input checked="" type="checkbox"/>	<input type="checkbox"/>

**GEORGIA ENVIRONMENTAL PROTECTION DIVISION
HAZARDOUS SITE INVENTORY**

Site Number: **10179**

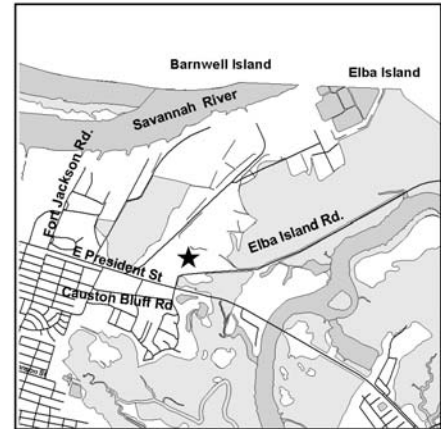
SITE NAME: Deptford Tract Landfill
LOCATION: 1 Kerr-McGee Road
Savannah, Chatham County, GA 31404

Latitude 32° 04' 12" N Longitude 81° 01' 27" W

ACREAGE 1459.74 **PARCEL NUMBER** 1-0122-01-005 **DATE LISTED** 6/29/1994

LAST KNOWN PROPERTY OWNER:

Sulfco, LLC
118 East 35th Street
Savannah, GA 31401



STATUS OF CLEANUP ACTIVITIES:

Cleanup activities are being conducted for source materials, soil, and groundwater.

CLEANUP PRIORITY: The Director has designated this site as a Class V

GA EPD DIRECTOR'S DETERMINATION REGARDING CORRECTIVE ACTION:

The Director has determined that this site requires corrective action.

REGULATED SUBSTANCES RELEASED, AND THREATS TO HUMAN HEALTH AND ENVIRONMENT POSED BY THE RELEASE:

This site has a suspected release of Lead in groundwater at levels exceeding the reportable quantity. No human exposure via drinking water is suspected from this release. The nearest drinking water well is between 1 and 2 miles from the area affected by the release.

This site has a known release of Benzo(b)fluoranthene in soil at levels exceeding the reportable quantity. This site has limited access. The nearest resident individual is between 1001 and 3000 feet from the area affected by the release.

REGULATED SUBSTANCES:

Substance Name	GW	Soil	Substance Name	GW	Soil
1,1,1-Trichloroethane	<input type="checkbox"/>	<input checked="" type="checkbox"/>	Acenaphthene	<input type="checkbox"/>	<input checked="" type="checkbox"/>
Acenaphthylene	<input type="checkbox"/>	<input checked="" type="checkbox"/>	Acetone	<input type="checkbox"/>	<input checked="" type="checkbox"/>
Anthracene	<input type="checkbox"/>	<input checked="" type="checkbox"/>	Antimony	<input type="checkbox"/>	<input checked="" type="checkbox"/>
Barium	<input type="checkbox"/>	<input checked="" type="checkbox"/>	Benzene	<input type="checkbox"/>	<input checked="" type="checkbox"/>
Benzo(a)anthracene	<input type="checkbox"/>	<input checked="" type="checkbox"/>	Benzo(a)pyrene	<input type="checkbox"/>	<input checked="" type="checkbox"/>
Benzo(b)fluoranthene	<input type="checkbox"/>	<input checked="" type="checkbox"/>	Benzo(ghi)perylene	<input type="checkbox"/>	<input checked="" type="checkbox"/>
Benzo(k)fluoranthene	<input type="checkbox"/>	<input checked="" type="checkbox"/>	bis(2-Ethylhexyl) phthalate	<input type="checkbox"/>	<input checked="" type="checkbox"/>
Cadmium	<input type="checkbox"/>	<input checked="" type="checkbox"/>	Carbon disulfide	<input type="checkbox"/>	<input checked="" type="checkbox"/>
Chromium	<input type="checkbox"/>	<input checked="" type="checkbox"/>	Chrysene	<input type="checkbox"/>	<input checked="" type="checkbox"/>
Cyanides (soluble salts and complexes) n.o.s.	<input type="checkbox"/>	<input checked="" type="checkbox"/>	Dibenzo(a,h)anthracene	<input type="checkbox"/>	<input checked="" type="checkbox"/>
Dichloromethane	<input type="checkbox"/>	<input checked="" type="checkbox"/>	Di-n-octyl phthalate	<input type="checkbox"/>	<input checked="" type="checkbox"/>
Ethylbenzene	<input type="checkbox"/>	<input checked="" type="checkbox"/>	Fluoranthene	<input type="checkbox"/>	<input checked="" type="checkbox"/>
Fluorene	<input type="checkbox"/>	<input checked="" type="checkbox"/>	Indeno(1,2,3-cd)pyrene	<input type="checkbox"/>	<input checked="" type="checkbox"/>
Lead	<input checked="" type="checkbox"/>	<input checked="" type="checkbox"/>	Mercury	<input type="checkbox"/>	<input checked="" type="checkbox"/>
Methyl ethyl ketone	<input type="checkbox"/>	<input checked="" type="checkbox"/>	Naphthalene	<input type="checkbox"/>	<input checked="" type="checkbox"/>
Nickel	<input type="checkbox"/>	<input checked="" type="checkbox"/>	Phenanthrene	<input type="checkbox"/>	<input checked="" type="checkbox"/>
Pyrene	<input type="checkbox"/>	<input checked="" type="checkbox"/>	Selenium	<input type="checkbox"/>	<input checked="" type="checkbox"/>
Silver	<input type="checkbox"/>	<input checked="" type="checkbox"/>	Styrene	<input type="checkbox"/>	<input checked="" type="checkbox"/>
Tetrachloroethene	<input type="checkbox"/>	<input checked="" type="checkbox"/>	Toluene	<input type="checkbox"/>	<input checked="" type="checkbox"/>
Trichloroethene	<input type="checkbox"/>	<input checked="" type="checkbox"/>	Xylenes	<input type="checkbox"/>	<input checked="" type="checkbox"/>

GEORGIA ENVIRONMENTAL PROTECTION DIVISION
HAZARDOUS SITE INVENTORY

Site Number: 10179

Zinc	<input type="checkbox"/>	<input checked="" type="checkbox"/>
------	--------------------------	-------------------------------------

**GEORGIA ENVIRONMENTAL PROTECTION DIVISION
HAZARDOUS SITE INVENTORY**

Site Number: **10180**

SITE NAME: Robins Air Force Base - NPL Site
LOCATION: Highway 247
Robins AFB, Houston County, GA 31098

Latitude 32° 37' 15" N Longitude 83° 34' 54" W

ACREAGE 7570.6 **PARCEL NUMBER** 00120A 001000

DATE LISTED

6/29/1994

LAST KNOWN PROPERTY OWNER:

U. S. Air Force - 78th CEG / CEV
775 Mail Street, Bldg 1555
Robins AFB, GA 31908-2201



STATUS OF CLEANUP ACTIVITIES:

Cleanup activities are being conducted for source materials, soil, and groundwater.

CLEANUP PRIORITY: The Director has designated this site as a Class IV

GA EPD DIRECTOR'S DETERMINATION REGARDING CORRECTIVE ACTION:

The Director has determined that this site requires corrective action.

REGULATED SUBSTANCES RELEASED, AND THREATS TO HUMAN HEALTH AND ENVIRONMENT POSED BY THE RELEASE:

This site has a known release of Trichloroethene in groundwater at levels exceeding the reportable quantity. This release has resulted in suspected human exposure.

This site has a known release of Lead in soil at levels exceeding the reportable quantity. This site has limited access. The nearest resident individual is less than 300 feet from the area affected by the release.

REGULATED SUBSTANCES:

Substance Name	GW	Soil	Substance Name	GW	Soil
1,1,1-Trichloroethane	<input checked="" type="checkbox"/>	<input checked="" type="checkbox"/>	1,1-Dichloroethane	<input checked="" type="checkbox"/>	<input type="checkbox"/>
1,1-Dichloroethene	<input checked="" type="checkbox"/>	<input type="checkbox"/>	1,2-Dichlorobenzene	<input checked="" type="checkbox"/>	<input checked="" type="checkbox"/>
1,2-Dichloroethane	<input checked="" type="checkbox"/>	<input type="checkbox"/>	1,2-Dichloropropane	<input checked="" type="checkbox"/>	<input type="checkbox"/>
1,3-Dichloropropane	<input checked="" type="checkbox"/>	<input type="checkbox"/>	2,2'-oxybis(1-chloropropane)	<input checked="" type="checkbox"/>	<input checked="" type="checkbox"/>
2,4,5-Trichlorophenol	<input checked="" type="checkbox"/>	<input type="checkbox"/>	2,4,6-Trichlorophenol	<input checked="" type="checkbox"/>	<input type="checkbox"/>
2,4-Dichlorophenol	<input checked="" type="checkbox"/>	<input type="checkbox"/>	2,4-Dimethylphenol	<input checked="" type="checkbox"/>	<input type="checkbox"/>
2,4-Dinitrophenol	<input checked="" type="checkbox"/>	<input type="checkbox"/>	2-Chlorophenol	<input checked="" type="checkbox"/>	<input type="checkbox"/>
4-Chloro-3-methylphenol	<input checked="" type="checkbox"/>	<input checked="" type="checkbox"/>	Acenaphthene	<input type="checkbox"/>	<input checked="" type="checkbox"/>
Acenaphthylene	<input type="checkbox"/>	<input checked="" type="checkbox"/>	Acetone	<input checked="" type="checkbox"/>	<input checked="" type="checkbox"/>
Aldrin	<input checked="" type="checkbox"/>	<input checked="" type="checkbox"/>	Anthracene	<input type="checkbox"/>	<input checked="" type="checkbox"/>
Antimony	<input checked="" type="checkbox"/>	<input type="checkbox"/>	Arsenic	<input checked="" type="checkbox"/>	<input checked="" type="checkbox"/>
Barium	<input checked="" type="checkbox"/>	<input checked="" type="checkbox"/>	Benzene	<input checked="" type="checkbox"/>	<input checked="" type="checkbox"/>
Benzo(a)anthracene	<input type="checkbox"/>	<input checked="" type="checkbox"/>	Benzo(a)pyrene	<input type="checkbox"/>	<input checked="" type="checkbox"/>
Benzo(b)fluoranthene	<input type="checkbox"/>	<input checked="" type="checkbox"/>	Benzo(ghi)perylene	<input type="checkbox"/>	<input checked="" type="checkbox"/>
Benzo(k)fluoranthene	<input type="checkbox"/>	<input checked="" type="checkbox"/>	Benzoic acid	<input checked="" type="checkbox"/>	<input checked="" type="checkbox"/>
Beryllium	<input checked="" type="checkbox"/>	<input checked="" type="checkbox"/>	bis(2-Ethylhexyl) phthalate	<input checked="" type="checkbox"/>	<input checked="" type="checkbox"/>
Butyl benzyl phthalate	<input checked="" type="checkbox"/>	<input type="checkbox"/>	Cadmium	<input checked="" type="checkbox"/>	<input checked="" type="checkbox"/>
Carbon disulfide	<input checked="" type="checkbox"/>	<input checked="" type="checkbox"/>	Carbon tetrachloride	<input checked="" type="checkbox"/>	<input type="checkbox"/>
Chlorobenzene	<input checked="" type="checkbox"/>	<input checked="" type="checkbox"/>	Chloroethane	<input checked="" type="checkbox"/>	<input type="checkbox"/>
Chloroform	<input checked="" type="checkbox"/>	<input checked="" type="checkbox"/>	Chromium	<input checked="" type="checkbox"/>	<input checked="" type="checkbox"/>
Chrysene	<input type="checkbox"/>	<input checked="" type="checkbox"/>	Copper	<input checked="" type="checkbox"/>	<input checked="" type="checkbox"/>
DDD	<input checked="" type="checkbox"/>	<input checked="" type="checkbox"/>	DDE	<input checked="" type="checkbox"/>	<input checked="" type="checkbox"/>

GEORGIA ENVIRONMENTAL PROTECTION DIVISION
HAZARDOUS SITE INVENTORY

Site Number: 10180

delta-Benzenehexachloride	<input checked="" type="checkbox"/>	<input type="checkbox"/>	Dibutyl phthalate	<input checked="" type="checkbox"/>	<input type="checkbox"/>
Dichloromethane	<input checked="" type="checkbox"/>	<input checked="" type="checkbox"/>	Dieldrin	<input checked="" type="checkbox"/>	<input checked="" type="checkbox"/>
Diethyl phthalate	<input checked="" type="checkbox"/>	<input checked="" type="checkbox"/>	Di-n-octyl phthalate	<input checked="" type="checkbox"/>	<input checked="" type="checkbox"/>
Ethylbenzene	<input checked="" type="checkbox"/>	<input checked="" type="checkbox"/>	Fluoranthene	<input type="checkbox"/>	<input checked="" type="checkbox"/>
Fluorene	<input type="checkbox"/>	<input checked="" type="checkbox"/>	Heptachlor epoxide	<input checked="" type="checkbox"/>	<input type="checkbox"/>
Hydrazobenzene	<input checked="" type="checkbox"/>	<input type="checkbox"/>	Indeno(1,2,3-cd)pyrene	<input type="checkbox"/>	<input checked="" type="checkbox"/>
Lead	<input type="checkbox"/>	<input checked="" type="checkbox"/>	Lindane	<input checked="" type="checkbox"/>	<input type="checkbox"/>
m-Dichlorobenzene	<input checked="" type="checkbox"/>	<input checked="" type="checkbox"/>	Mercury	<input checked="" type="checkbox"/>	<input checked="" type="checkbox"/>
Methyl bromide	<input checked="" type="checkbox"/>	<input type="checkbox"/>	Methyl chloride	<input checked="" type="checkbox"/>	<input type="checkbox"/>
Methyl ethyl ketone	<input checked="" type="checkbox"/>	<input checked="" type="checkbox"/>	Methyl isobutyl ketone	<input checked="" type="checkbox"/>	<input type="checkbox"/>
Naphthalene	<input checked="" type="checkbox"/>	<input checked="" type="checkbox"/>	Nickel	<input checked="" type="checkbox"/>	<input checked="" type="checkbox"/>
N-Nitrosodiphenylamine	<input checked="" type="checkbox"/>	<input checked="" type="checkbox"/>	o-Cresol	<input checked="" type="checkbox"/>	<input type="checkbox"/>
o-Nitrophenol	<input checked="" type="checkbox"/>	<input type="checkbox"/>	p-Cresol	<input checked="" type="checkbox"/>	<input type="checkbox"/>
p-Dichlorobenzene	<input checked="" type="checkbox"/>	<input checked="" type="checkbox"/>	Pentachlorophenol	<input checked="" type="checkbox"/>	<input type="checkbox"/>
Phenanthrene	<input type="checkbox"/>	<input checked="" type="checkbox"/>	Phenol	<input checked="" type="checkbox"/>	<input type="checkbox"/>
p-Nitrophenol	<input checked="" type="checkbox"/>	<input type="checkbox"/>	Pyrene	<input checked="" type="checkbox"/>	<input checked="" type="checkbox"/>
Selenium	<input checked="" type="checkbox"/>	<input checked="" type="checkbox"/>	Silver	<input checked="" type="checkbox"/>	<input checked="" type="checkbox"/>
Sodium (elemental)	<input checked="" type="checkbox"/>	<input type="checkbox"/>	Styrene	<input checked="" type="checkbox"/>	<input checked="" type="checkbox"/>
Tetrachloroethene	<input checked="" type="checkbox"/>	<input checked="" type="checkbox"/>	Thallium	<input checked="" type="checkbox"/>	<input checked="" type="checkbox"/>
Toluene	<input checked="" type="checkbox"/>	<input checked="" type="checkbox"/>	Trichloroethene	<input checked="" type="checkbox"/>	<input type="checkbox"/>
Trichlorofluoromethane	<input checked="" type="checkbox"/>	<input type="checkbox"/>	Vinyl acetate	<input checked="" type="checkbox"/>	<input type="checkbox"/>
Vinyl chloride	<input checked="" type="checkbox"/>	<input type="checkbox"/>	Xylenes	<input checked="" type="checkbox"/>	<input checked="" type="checkbox"/>
Zinc	<input checked="" type="checkbox"/>	<input checked="" type="checkbox"/>			

GEORGIA ENVIRONMENTAL PROTECTION DIVISION
HAZARDOUS SITE INVENTORY

Site Number: 10188

SITE NAME: Atlas Chemical Company
LOCATION: Junction 11th Street & Hale Street
Waynesboro, Burke County, GA 30830

Latitude 33° 05' 46" N Longitude 82° 01' 23" W

ACREAGE 12.5 **PARCEL NUMBER** W01 098

DATE LISTED

7/1/1994

LAST KNOWN PROPERTY OWNER:

Central of Georgia Railroad c/o Norfolk Southern
Corp.

1200 Peachtree St. NE, Box 13

Atlanta, GA 30309



STATUS OF CLEANUP ACTIVITIES:

Cleanup activities are being conducted for source materials, soil, and groundwater.

CLEANUP PRIORITY: The Director has designated this site as a Class II

GA EPD DIRECTOR'S DETERMINATION REGARDING CORRECTIVE ACTION:

Pending

REGULATED SUBSTANCES RELEASED, AND THREATS TO HUMAN HEALTH AND ENVIRONMENT POSED BY THE RELEASE:

This site has a known release of DDT in soil at levels exceeding the reportable quantity. This site has unlimited access. The nearest resident individual is less than 300 feet from the area affected by the release.

REGULATED SUBSTANCES:

Substance Name	GW	Soil	Substance Name	GW	Soil
1,2,3-Trichloropropane	<input checked="" type="checkbox"/>	<input type="checkbox"/>	1,2-Dichloroethane	<input checked="" type="checkbox"/>	<input type="checkbox"/>
1,2-Dichloropropane	<input checked="" type="checkbox"/>	<input type="checkbox"/>	Aldrin	<input checked="" type="checkbox"/>	<input checked="" type="checkbox"/>
alpha-Benzenhexachloride	<input checked="" type="checkbox"/>	<input checked="" type="checkbox"/>	beta-Benzenhexachloride	<input checked="" type="checkbox"/>	<input checked="" type="checkbox"/>
Carbon tetrachloride	<input checked="" type="checkbox"/>	<input type="checkbox"/>	Chlordane	<input type="checkbox"/>	<input checked="" type="checkbox"/>
Chloroform	<input checked="" type="checkbox"/>	<input type="checkbox"/>	DDD	<input type="checkbox"/>	<input checked="" type="checkbox"/>
DDE	<input type="checkbox"/>	<input checked="" type="checkbox"/>	DDT	<input checked="" type="checkbox"/>	<input checked="" type="checkbox"/>
delta-Benzenhexachloride	<input checked="" type="checkbox"/>	<input checked="" type="checkbox"/>	Dieldrin	<input type="checkbox"/>	<input checked="" type="checkbox"/>
Endosulfan (alpha)	<input checked="" type="checkbox"/>	<input checked="" type="checkbox"/>	Endosulfan sulfate	<input checked="" type="checkbox"/>	<input checked="" type="checkbox"/>
Endrin	<input checked="" type="checkbox"/>	<input checked="" type="checkbox"/>	Endrin aldehyde	<input type="checkbox"/>	<input checked="" type="checkbox"/>
Heptachlor	<input checked="" type="checkbox"/>	<input checked="" type="checkbox"/>	Lindane	<input checked="" type="checkbox"/>	<input checked="" type="checkbox"/>
Methyl parathion	<input type="checkbox"/>	<input checked="" type="checkbox"/>	Naphthalene	<input checked="" type="checkbox"/>	<input type="checkbox"/>
Toxaphene	<input type="checkbox"/>	<input checked="" type="checkbox"/>			

GEORGIA ENVIRONMENTAL PROTECTION DIVISION
HAZARDOUS SITE INVENTORY

Site Number: 10191

SITE NAME: Barlow Creosote
LOCATION: Route 2 (Antioch Church Road)
Argyle, Clinch County, GA 31634

Latitude 31° 03' 28" N Longitude 82° 38' 33" W

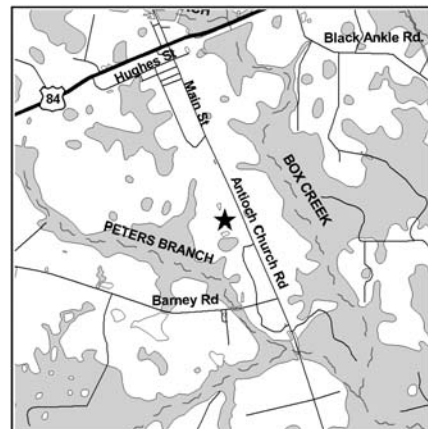
ACREAGE 10.26 **PARCEL NUMBER** 114 005 **DATE LISTED** 6/29/1994

LAST KNOWN PROPERTY OWNER:

Catherine Barlow Stalvey Wilson
3868 Wrightsboro Road, Lot 65
Augusta, GA 30909

Jeanette Barlow Landrum
P. O. Box 164
Homerville, GA 31634

Bonnie Barlow Douglas Lanier
P. O. Box 412
Homerville, GA 31634



STATUS OF CLEANUP ACTIVITIES:

Hazardous Site Response Act cleanup levels have been met for source materials and soil. Identified responsible parties are unable or unwilling to conduct the required investigation and/or cleanup under the Hazardous Site Response Act for groundwater. EPD may perform these actions using state funding from the Hazardous Waste Trust Fund and may lien the property or pursue cost recovery.

CLEANUP PRIORITY: The Director has designated this site as a Class I

GA EPD DIRECTOR'S DETERMINATION REGARDING CORRECTIVE ACTION:

The Director has determined that this site requires corrective action.

REGULATED SUBSTANCES RELEASED, AND THREATS TO HUMAN HEALTH AND ENVIRONMENT POSED BY THE RELEASE:

This site has a known release of Benzo(b)fluoranthene in groundwater at levels exceeding the reportable quantity. No human exposure via drinking water is suspected from this release. The nearest drinking water well is between 0.5 and 1 miles from the area affected by the release.

This site has a known release of Benzo(b)fluoranthene in soil at levels exceeding the reportable quantity. This site has unlimited access. The nearest resident individual is between 1001 and 3000 feet from the area affected by the release.

REGULATED SUBSTANCES:

Substance Name	GW	Soil	Substance Name	GW	Soil
2,4-Dimethylphenol	<input checked="" type="checkbox"/>	<input type="checkbox"/>	Acenaphthene	<input checked="" type="checkbox"/>	<input checked="" type="checkbox"/>
Acenaphthylene	<input type="checkbox"/>	<input checked="" type="checkbox"/>	Anthracene	<input checked="" type="checkbox"/>	<input checked="" type="checkbox"/>
Arsenic	<input type="checkbox"/>	<input checked="" type="checkbox"/>	Benzene	<input type="checkbox"/>	<input checked="" type="checkbox"/>
Benzo(a)anthracene	<input type="checkbox"/>	<input checked="" type="checkbox"/>	Benzo(a)pyrene	<input type="checkbox"/>	<input checked="" type="checkbox"/>
Benzo(b)fluoranthene	<input checked="" type="checkbox"/>	<input checked="" type="checkbox"/>	Benzo(ghi)perylene	<input type="checkbox"/>	<input checked="" type="checkbox"/>
Benzo(k)fluoranthene	<input type="checkbox"/>	<input checked="" type="checkbox"/>	bis(2-Ethylhexyl) phthalate	<input type="checkbox"/>	<input checked="" type="checkbox"/>
Chrysene	<input checked="" type="checkbox"/>	<input checked="" type="checkbox"/>	Dichloromethane	<input type="checkbox"/>	<input checked="" type="checkbox"/>
Dioxin	<input type="checkbox"/>	<input checked="" type="checkbox"/>	Fluoranthene	<input type="checkbox"/>	<input checked="" type="checkbox"/>
Fluorene	<input type="checkbox"/>	<input checked="" type="checkbox"/>	Lead	<input type="checkbox"/>	<input checked="" type="checkbox"/>
Mercury	<input type="checkbox"/>	<input checked="" type="checkbox"/>	Naphthalene	<input checked="" type="checkbox"/>	<input checked="" type="checkbox"/>
Pentachlorophenol	<input checked="" type="checkbox"/>	<input checked="" type="checkbox"/>	Phenanthrene	<input checked="" type="checkbox"/>	<input checked="" type="checkbox"/>
Pyrene	<input type="checkbox"/>	<input checked="" type="checkbox"/>			

GEORGIA ENVIRONMENTAL PROTECTION DIVISION
HAZARDOUS SITE INVENTORY

Site Number: 10192

SITE NAME: Berrien Products
LOCATION: East Marion Ave. (Hwy 76) (East of N. Mathis St.)
Nashville, Berrien County, GA 31639

Latitude 31° 12' 24" N Longitude 83° 14' 30" W

ACREAGE 40.25 **PARCEL NUMBER** N15 167 000 **DATE LISTED** 6/29/1994

LAST KNOWN PROPERTY OWNER:

Perry Miller c/o Miller Hardware
710 East Marion Avenue
Nashville, GA 31639



STATUS OF CLEANUP ACTIVITIES:

Hazardous Site Response Act cleanup levels have been met for source materials and soil. Identified responsible parties are unable or unwilling to conduct the required investigation and/or cleanup under the Hazardous Site Response Act for groundwater. EPD may perform these actions using state funding from the Hazardous Waste Trust Fund and may lien the property or pursue cost recovery.

CLEANUP PRIORITY: The Director has designated this site as a Class I

GA EPD DIRECTOR'S DETERMINATION REGARDING CORRECTIVE ACTION:

The Director has determined that this site requires corrective action.

REGULATED SUBSTANCES RELEASED, AND THREATS TO HUMAN HEALTH AND ENVIRONMENT POSED BY THE RELEASE:

This site has a known release of Lindane in groundwater at levels exceeding the reportable quantity. No human exposure via drinking water is suspected from this release. The nearest drinking water well is less than 0.5 miles from the area affected by the release.

This site has a known release of DDT in soil at levels exceeding the reportable quantity. This site has unlimited access. The nearest resident individual is less than 300 feet from the area affected by the release.

REGULATED SUBSTANCES:

Substance Name	GW	Soil	Substance Name	GW	Soil
2,4-Dichlorophenoxyacetic acid, salts and esters	<input checked="" type="checkbox"/>	<input type="checkbox"/>	Aldrin	<input type="checkbox"/>	<input checked="" type="checkbox"/>
Benzenehexachloride	<input type="checkbox"/>	<input checked="" type="checkbox"/>	beta-Benzenehexachloride	<input type="checkbox"/>	<input checked="" type="checkbox"/>
Chlordane	<input type="checkbox"/>	<input checked="" type="checkbox"/>	DDD	<input type="checkbox"/>	<input checked="" type="checkbox"/>
DDE	<input type="checkbox"/>	<input checked="" type="checkbox"/>	DDT	<input type="checkbox"/>	<input checked="" type="checkbox"/>
Dieldrin	<input type="checkbox"/>	<input checked="" type="checkbox"/>	Endosulfan (alpha)	<input type="checkbox"/>	<input checked="" type="checkbox"/>
Endosulfan-II	<input type="checkbox"/>	<input checked="" type="checkbox"/>	Endrin	<input type="checkbox"/>	<input checked="" type="checkbox"/>
Heptachlor	<input type="checkbox"/>	<input checked="" type="checkbox"/>	Heptachlor epoxide	<input type="checkbox"/>	<input checked="" type="checkbox"/>
Lindane	<input checked="" type="checkbox"/>	<input checked="" type="checkbox"/>	Nitrophenols	<input checked="" type="checkbox"/>	<input type="checkbox"/>
Toxaphene	<input type="checkbox"/>	<input checked="" type="checkbox"/>			

GEORGIA ENVIRONMENTAL PROTECTION DIVISION
HAZARDOUS SITE INVENTORY

Site Number: 10196

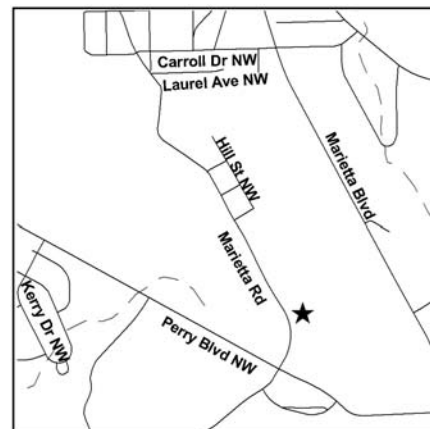
SITE NAME: Estech General Chemicals
LOCATION: 1551 Marietta Road at Inman Railyard
Atlanta, Fulton County, GA 30318

Latitude 33° 47' 27" N Longitude 84° 26' 07" W

ACREAGE 18.36 **PARCEL NUMBER** 17-01910-LL0244 **DATE LISTED** 6/29/1994

LAST KNOWN PROPERTY OWNER:

BFEL Indemnitor, Inc.
222 W. Merchandise Mart Plaza, Suite 1300
Chicago, IL 60654



STATUS OF CLEANUP ACTIVITIES:

Cleanup activities are being conducted for source materials, soil, and groundwater.

CLEANUP PRIORITY: The Director has designated this site as a Class V

GA EPD DIRECTOR'S DETERMINATION REGARDING CORRECTIVE ACTION:

The Director has determined that this site requires corrective action.

REGULATED SUBSTANCES RELEASED, AND THREATS TO HUMAN HEALTH AND ENVIRONMENT POSED BY THE RELEASE:

This site has a suspected release of Arsenic in groundwater at levels exceeding the reportable quantity. No human exposure via drinking water is suspected from this release. The nearest drinking water well is between 0.5 and 1 miles from the area affected by the release.

This site has a known release of Dieldrin in soil at levels exceeding the reportable quantity. This site has unlimited access. The nearest resident individual is between 1001 and 3000 feet from the area affected by the release.

REGULATED SUBSTANCES:

Substance Name	GW	Soil	Substance Name	GW	Soil
Aldrin	<input checked="" type="checkbox"/>	<input checked="" type="checkbox"/>	alpha-Benzenhexachloride	<input checked="" type="checkbox"/>	<input checked="" type="checkbox"/>
Arsenic	<input checked="" type="checkbox"/>	<input checked="" type="checkbox"/>	Arsenic	<input checked="" type="checkbox"/>	<input checked="" type="checkbox"/>
beta-Benzenhexachloride	<input checked="" type="checkbox"/>	<input type="checkbox"/>	Chlordane	<input checked="" type="checkbox"/>	<input checked="" type="checkbox"/>
Copper	<input checked="" type="checkbox"/>	<input type="checkbox"/>	DDD	<input checked="" type="checkbox"/>	<input checked="" type="checkbox"/>
DDE	<input checked="" type="checkbox"/>	<input checked="" type="checkbox"/>	DDT	<input type="checkbox"/>	<input checked="" type="checkbox"/>
delta-Benzenhexachloride	<input checked="" type="checkbox"/>	<input type="checkbox"/>	Dieldrin	<input checked="" type="checkbox"/>	<input checked="" type="checkbox"/>
Heptachlor	<input checked="" type="checkbox"/>	<input checked="" type="checkbox"/>	Lead	<input checked="" type="checkbox"/>	<input checked="" type="checkbox"/>
Lindane	<input checked="" type="checkbox"/>	<input type="checkbox"/>	Toxaphene	<input checked="" type="checkbox"/>	<input type="checkbox"/>
Zinc	<input checked="" type="checkbox"/>	<input type="checkbox"/>			

GEORGIA ENVIRONMENTAL PROTECTION DIVISION
HAZARDOUS SITE INVENTORY

Site Number: 10198

SITE NAME: Gordon Service Company
LOCATION: Hwy 18; 1,300 ft S of Hwy 18 & 57 intersection
Gordon, Wilkinson County, GA 31031

Latitude 32° 51' 14" N Longitude 83° 21' 08" W

ACREAGE **PARCEL NUMBER**

5 024 - 009

DATE LISTED

6/29/1994

LAST KNOWN PROPERTY OWNER:

Estate of Eleanor H. Ward c/o Carl D. Ward
400 Spalding Road
Montezuma, GA 31063



STATUS OF CLEANUP ACTIVITIES:

Although directed to by EPD, identified responsible parties are not currently performing the required investigation and/or cleanup under the Hazardous Site Response Act for source materials and groundwater. Enforcement is pending.

CLEANUP PRIORITY: The Director has designated this site as a Class I

GA EPD DIRECTOR'S DETERMINATION REGARDING CORRECTIVE ACTION:

The Director has determined that this site requires corrective action.

REGULATED SUBSTANCES RELEASED, AND THREATS TO HUMAN HEALTH AND ENVIRONMENT POSED BY THE RELEASE:

This site has a known release of Lead in groundwater at levels exceeding the reportable quantity. No human exposure via drinking water is suspected from this release. The nearest drinking water well is less than 0.5 miles from the area affected by the release.

This site has a known release of Lead in soil at levels exceeding the reportable quantity. This site has unlimited access. The nearest resident individual is between 1001 and 3000 feet from the area affected by the release.

REGULATED SUBSTANCES:

Substance Name	GW	Soil	Substance Name	GW	Soil
Arsenic	<input checked="" type="checkbox"/>	<input checked="" type="checkbox"/>	Asbestos	<input type="checkbox"/>	<input checked="" type="checkbox"/>
Carbaryl	<input type="checkbox"/>	<input checked="" type="checkbox"/>	Chromium	<input checked="" type="checkbox"/>	<input checked="" type="checkbox"/>
Diazinon	<input type="checkbox"/>	<input checked="" type="checkbox"/>	Lead	<input checked="" type="checkbox"/>	<input checked="" type="checkbox"/>
Mercury	<input checked="" type="checkbox"/>	<input checked="" type="checkbox"/>	Nickel	<input checked="" type="checkbox"/>	<input checked="" type="checkbox"/>
Potassium hydroxide	<input type="checkbox"/>	<input checked="" type="checkbox"/>	Sodium hydroxide	<input type="checkbox"/>	<input checked="" type="checkbox"/>
Sulfuric acid	<input type="checkbox"/>	<input checked="" type="checkbox"/>	Zinc	<input type="checkbox"/>	<input checked="" type="checkbox"/>

GEORGIA ENVIRONMENTAL PROTECTION DIVISION
HAZARDOUS SITE INVENTORY

Site Number: 10199

SITE NAME: Hoover Treated Wood Products
LOCATION: 154 Wire Road
Thomson, McDuffie County, GA 30824

Latitude 33° 27' 12" N

Longitude 82° 32' 16" W

ACREAGE **PARCEL NUMBER**

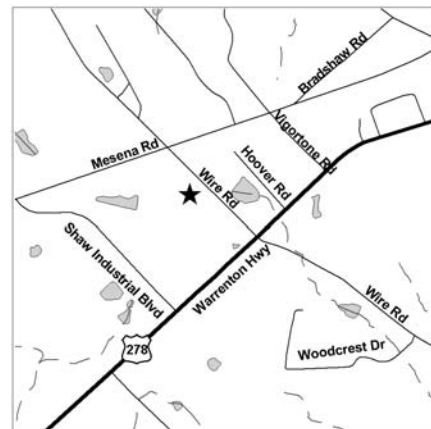
28.5 00200048

DATE LISTED

6/29/1994

LAST KNOWN PROPERTY OWNER:

Hoover Treated Wood Products, Inc.
P.O. Box 1740
Thomson, GA 30824



STATUS OF CLEANUP ACTIVITIES:

Hazardous Site Response Act cleanup levels have been met for source materials, soil, and groundwater.

CLEANUP PRIORITY: The Director has designated this site as a Class II

GA EPD DIRECTOR'S DETERMINATION REGARDING CORRECTIVE ACTION:

Pending

REGULATED SUBSTANCES RELEASED, AND THREATS TO HUMAN HEALTH AND ENVIRONMENT POSED BY THE RELEASE:

This site has a known release of Arsenic in groundwater at levels exceeding the reportable quantity. No human exposure via drinking water is suspected from this release. The nearest drinking water well is less than 0.5 miles from the area affected by the release.

This site has a known release of Arsenic in soil at levels exceeding the reportable quantity. This site has limited access. The nearest resident individual is less than 300 feet from the area affected by the release.

REGULATED SUBSTANCES:

Substance Name	GW	Soil	Substance Name	GW	Soil
Arsenic	<input checked="" type="checkbox"/>	<input checked="" type="checkbox"/>	Chromium	<input checked="" type="checkbox"/>	<input checked="" type="checkbox"/>
Copper	<input type="checkbox"/>	<input checked="" type="checkbox"/>	Cyanides (soluble salts and complexes) n.o.s.	<input checked="" type="checkbox"/>	<input checked="" type="checkbox"/>
Phenanthrene	<input type="checkbox"/>	<input checked="" type="checkbox"/>	Pyrene	<input type="checkbox"/>	<input checked="" type="checkbox"/>

GEORGIA ENVIRONMENTAL PROTECTION DIVISION
HAZARDOUS SITE INVENTORY

Site Number: 10200

SITE NAME: Martin Fireproofing Georgia, Inc.
LOCATION: 1318 Washington Highway
Elberton, Elbert County, GA 30635

Latitude 34° 05' 06" N Longitude 82° 50' 37" W

ACREAGE **PARCEL NUMBER**

7.75 042I-006A

10.01 042I-006

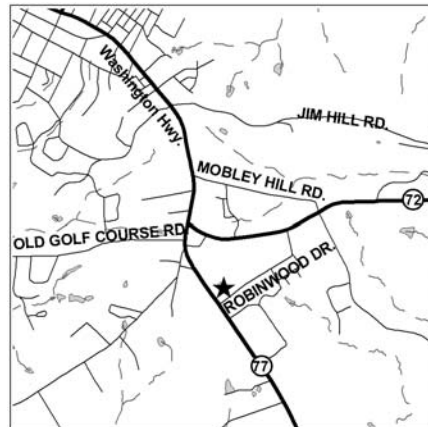
DATE LISTED

6/29/1994

6/29/1994

LAST KNOWN PROPERTY OWNER:

Martin Fireproofing Georgia, Inc. c/o John Martin Jr.
75 Lake Ledge Drive
Williamsville, NY 14221



STATUS OF CLEANUP ACTIVITIES:

Identified responsible parties are unable or unwilling to conduct the required investigation and/or cleanup under the Hazardous Site Response Act for source materials, soil, and groundwater. EPD may perform these actions using state funding from the Hazardous Waste Trust Fund and may lien the property or pursue cost recovery.

CLEANUP PRIORITY: The Director has designated this site as a Class I

GA EPD DIRECTOR'S DETERMINATION REGARDING CORRECTIVE ACTION:

The Director has determined that this site requires corrective action.

REGULATED SUBSTANCES RELEASED, AND THREATS TO HUMAN HEALTH AND ENVIRONMENT POSED BY THE RELEASE:

This site has a known release of Hexachlorodibenzo-p-dioxins in soil at levels exceeding the reportable quantity. This site has unlimited access. The nearest resident individual is between 301 and 1000 feet from the area affected by the release.

REGULATED SUBSTANCES:

Substance Name	GW	Soil	Substance Name	GW	Soil
bis(2-Ethylhexyl) phthalate	<input type="checkbox"/>	<input checked="" type="checkbox"/>	Dioxin	<input type="checkbox"/>	<input checked="" type="checkbox"/>
Hexachlorodibenzofurans	<input type="checkbox"/>	<input checked="" type="checkbox"/>	Hexachlorodibenzo-p-dioxins	<input type="checkbox"/>	<input checked="" type="checkbox"/>
Pentachlorodibenzofurans	<input type="checkbox"/>	<input checked="" type="checkbox"/>	Pentachlorodibenzo-p-dioxins	<input type="checkbox"/>	<input checked="" type="checkbox"/>
Pentachlorophenol	<input type="checkbox"/>	<input checked="" type="checkbox"/>			

GEORGIA ENVIRONMENTAL PROTECTION DIVISION
HAZARDOUS SITE INVENTORY

Site Number: 10202

SITE NAME: McCranie Brothers Wood Preserving
LOCATION: US Hwy 82
Willacoochee, Atkinson County, GA 31650

Latitude 31° 20' 13" N Longitude 83° 02' 31" W

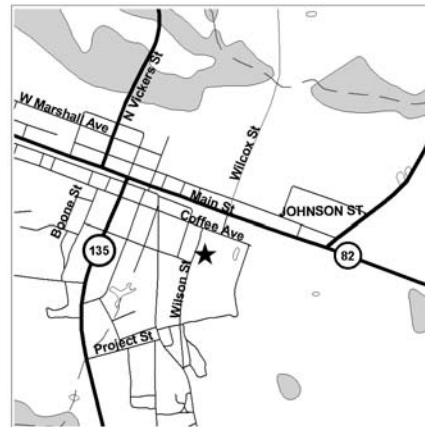
ACREAGE 38.31 **PARCEL NUMBER** W009 023

DATE LISTED

6/29/1994

LAST KNOWN PROPERTY OWNER:

McCranie Brothers Wood Preserving, Inc. c/o
George F. McCranie IV
301 East Jackson Street
Douglas, GA 31533



STATUS OF CLEANUP ACTIVITIES:

Hazardous Site Response Act cleanup levels have been met for source materials and soil. Identified responsible parties are unable or unwilling to conduct the required investigation and/or cleanup under the Hazardous Site Response Act for groundwater. EPD may perform these actions using state funding from the Hazardous Waste Trust Fund and may lien the property or pursue cost recovery.

CLEANUP PRIORITY: The Director has designated this site as a Class I

GA EPD DIRECTOR'S DETERMINATION REGARDING CORRECTIVE ACTION:

The Director has determined that this site requires corrective action.

REGULATED SUBSTANCES RELEASED, AND THREATS TO HUMAN HEALTH AND ENVIRONMENT POSED BY THE RELEASE:

This site has a known release of Arsenic in groundwater at levels exceeding the reportable quantity. No human exposure via drinking water is suspected from this release. The nearest drinking water well is between 0.5 and 1 miles from the area affected by the release.

This site has a known release of Arsenic in soil at levels exceeding the reportable quantity. This site has limited access. The nearest resident individual is between 301 and 1000 feet from the area affected by the release.

REGULATED SUBSTANCES:

Substance Name	GW	Soil	Substance Name	GW	Soil
2,4-Dimethylphenol	✓	✓	Acenaphthylene	✓	✓
Anthracene	✓	✓	Arsenic	✓	✓
Benzidine	□	✓	Benzo(a)anthracene	✓	✓
Benzo(a)pyrene	✓	□	Benzo(b)fluoranthene	✓	✓
Benzo(ghi)perylene	□	✓	Benzo(k)fluoranthene	✓	✓
bis(2-Ethylhexyl) phthalate	✓	□	Butyl benzyl phthalate	✓	□
Chromium	✓	✓	Chrysene	✓	✓
Copper	✓	✓	Creosote	✓	✓
Fluoranthene	✓	✓	Fluorene	✓	✓
Hexachlorobenzene	□	✓	Indeno(1,2,3-cd)pyrene	✓	✓
Naphthalene	✓	✓	o-Cresol	✓	✓
p-Cresol	✓	✓	Pentachlorophenol	✓	✓
Phenanthrene	✓	✓	Phenol	✓	✓
p-Nitrophenol	✓	✓	Pyrene	✓	✓

GEORGIA ENVIRONMENTAL PROTECTION DIVISION
HAZARDOUS SITE INVENTORY

Site Number: 10204

SITE NAME: Metalplate Galvanizing Corp
LOCATION: 505 Selig Drive SW
Atlanta, Fulton County, GA 30336

Latitude 33° 44' 43" N

Longitude 84° 32' 44" W

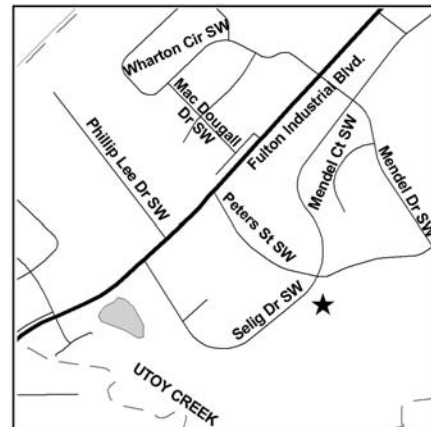
ACREAGE 8.22 **PARCEL NUMBER** 14F-0082-LL034-6

DATE LISTED

6/29/1994

LAST KNOWN PROPERTY OWNER:

Metalplate Galvanizing, L.P.
505 Selig Drive SW
Atlanta, GA 30336



STATUS OF CLEANUP ACTIVITIES:

Hazardous Site Response Act cleanup levels have been met for source materials and soil. Cleanup activities are being conducted for groundwater.

CLEANUP PRIORITY: The Director has designated this site as a Class V

GA EPD DIRECTOR'S DETERMINATION REGARDING CORRECTIVE ACTION:

The Director has determined that this site requires corrective action.

REGULATED SUBSTANCES RELEASED, AND THREATS TO HUMAN HEALTH AND ENVIRONMENT POSED BY THE RELEASE:

This site has a known release of Lead in soil at levels exceeding the reportable quantity. This site has unlimited access. The nearest resident individual is between 1001 and 3000 feet from the area affected by the release.

REGULATED SUBSTANCES:

Substance Name	GW	Soil	Substance Name	GW	Soil
Lead	<input checked="" type="checkbox"/>	<input checked="" type="checkbox"/>	Zinc	<input checked="" type="checkbox"/>	<input checked="" type="checkbox"/>

GEORGIA ENVIRONMENTAL PROTECTION DIVISION
HAZARDOUS SITE INVENTORY

Site Number: 10205

SITE NAME: Moultrie Wood Preserving Company
LOCATION: 1st Avenue NE
Moultrie, Colquitt County, GA 30260

Latitude 31° 10' 53" N Longitude 83° 46' 19" W

ACREAGE 2 **PARCEL NUMBER** M 044 038

DATE LISTED

6/29/1994

LAST KNOWN PROPERTY OWNER:

Moultrie Wood Preserving c/o Charles A. Cowan
11 East Main Street, Suite 201
Cartersville, GA 30120



STATUS OF CLEANUP ACTIVITIES:

Hazardous Site Response Act cleanup levels have been met for source materials and soil. Identified responsible parties are unable or unwilling to conduct the required investigation and/or cleanup under the Hazardous Site Response Act for groundwater. EPD may perform these actions using state funding from the Hazardous Waste Trust Fund and may lien the property or pursue cost recovery.

CLEANUP PRIORITY: The Director has designated this site as a Class II

GA EPD DIRECTOR'S DETERMINATION REGARDING CORRECTIVE ACTION:

Pending

REGULATED SUBSTANCES RELEASED, AND THREATS TO HUMAN HEALTH AND ENVIRONMENT POSED BY THE RELEASE:

This site has a known release of Pentachlorophenol in groundwater at levels exceeding the reportable quantity. No human exposure via drinking water is suspected from this release. The nearest drinking water well is between 0.5 and 1 miles from the area affected by the release.

This site has a known release of Arsenic in soil at levels exceeding the reportable quantity. This site has unlimited access. The nearest resident individual is less than 300 feet from the area affected by the release.

REGULATED SUBSTANCES:

Substance Name	GW	Soil	Substance Name	GW	Soil
2,4-Dimethylphenol	<input checked="" type="checkbox"/>	<input type="checkbox"/>	Acenaphthene	<input checked="" type="checkbox"/>	<input checked="" type="checkbox"/>
Acenaphthylene	<input checked="" type="checkbox"/>	<input type="checkbox"/>	Anthracene	<input checked="" type="checkbox"/>	<input checked="" type="checkbox"/>
Arsenic	<input type="checkbox"/>	<input checked="" type="checkbox"/>	Benzene	<input checked="" type="checkbox"/>	<input type="checkbox"/>
Benzo(a)anthracene	<input type="checkbox"/>	<input checked="" type="checkbox"/>	Benzo(b)fluoranthene	<input type="checkbox"/>	<input checked="" type="checkbox"/>
Benzo(k)fluoranthene	<input type="checkbox"/>	<input checked="" type="checkbox"/>	Benzo[j]fluoranthene	<input type="checkbox"/>	<input checked="" type="checkbox"/>
Chrysene	<input type="checkbox"/>	<input checked="" type="checkbox"/>	Fluoranthene	<input type="checkbox"/>	<input checked="" type="checkbox"/>
Fluorene	<input checked="" type="checkbox"/>	<input checked="" type="checkbox"/>	m-Cresol	<input checked="" type="checkbox"/>	<input type="checkbox"/>
Naphthalene	<input type="checkbox"/>	<input checked="" type="checkbox"/>	o-Cresol	<input checked="" type="checkbox"/>	<input type="checkbox"/>
p-Cresol	<input checked="" type="checkbox"/>	<input type="checkbox"/>	Pentachlorophenol	<input checked="" type="checkbox"/>	<input checked="" type="checkbox"/>
Phenanthrene	<input checked="" type="checkbox"/>	<input checked="" type="checkbox"/>	Phenol	<input checked="" type="checkbox"/>	<input type="checkbox"/>
Pyrene	<input type="checkbox"/>	<input checked="" type="checkbox"/>	Toluene	<input checked="" type="checkbox"/>	<input type="checkbox"/>
Xylenes	<input checked="" type="checkbox"/>	<input type="checkbox"/>			

GEORGIA ENVIRONMENTAL PROTECTION DIVISION
HAZARDOUS SITE INVENTORY

Site Number: 10206

SITE NAME: Murrow Brothers Delinting Waste
LOCATION: 3361 Macon Highway
Farmington, Oconee County, GA 30638

Latitude 33° 46' 47" N Longitude 83° 25' 30" W

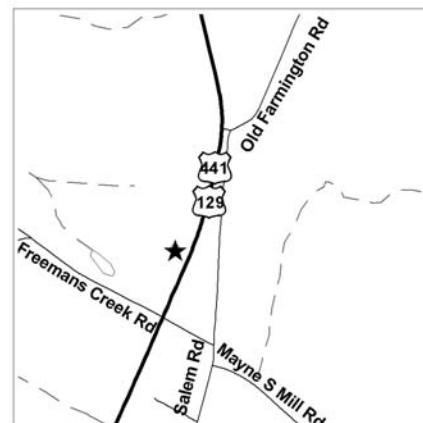
ACREAGE 12.1 **PARCEL NUMBER** A 08 018

DATE LISTED

6/29/1994

LAST KNOWN PROPERTY OWNER:

Henry T. & Joe D. Murrow
P.O. Box 783
Farmington, GA 30638



STATUS OF CLEANUP ACTIVITIES:

Identified responsible parties are unable or unwilling to conduct the required investigation and/or cleanup under the Hazardous Site Response Act for source materials, soil, and groundwater. EPD may perform these actions using state funding from the Hazardous Waste Trust Fund and may lien the property or pursue cost recovery.

CLEANUP PRIORITY: The Director has designated this site as a Class II

GA EPD DIRECTOR'S DETERMINATION REGARDING CORRECTIVE ACTION:

Pending

REGULATED SUBSTANCES RELEASED, AND THREATS TO HUMAN HEALTH AND ENVIRONMENT POSED BY THE RELEASE:

This site has a known release of Carbon tetrachloride in groundwater at levels exceeding the reportable quantity. No human exposure via drinking water is suspected from this release. The nearest drinking water well is less than 0.5 miles from the area affected by the release.

This site has a known release of Lead in soil at levels exceeding the reportable quantity. This site has limited access. The nearest resident individual is between 301 and 1000 feet from the area affected by the release.

REGULATED SUBSTANCES:

Substance Name	GW	Soil	Substance Name	GW	Soil
1,2-Dichloroethane	<input checked="" type="checkbox"/>	<input type="checkbox"/>	Carbon disulfide	<input type="checkbox"/>	<input checked="" type="checkbox"/>
Carbon tetrachloride	<input checked="" type="checkbox"/>	<input type="checkbox"/>	DDD	<input type="checkbox"/>	<input checked="" type="checkbox"/>
DDT	<input type="checkbox"/>	<input checked="" type="checkbox"/>	delta-Benzenehexachloride	<input checked="" type="checkbox"/>	<input checked="" type="checkbox"/>
Dieldrin	<input type="checkbox"/>	<input checked="" type="checkbox"/>	Endosulfan sulfate	<input type="checkbox"/>	<input checked="" type="checkbox"/>
Lead	<input type="checkbox"/>	<input checked="" type="checkbox"/>	Methyl parathion	<input type="checkbox"/>	<input checked="" type="checkbox"/>

GEORGIA ENVIRONMENTAL PROTECTION DIVISION
HAZARDOUS SITE INVENTORY

Site Number: 10208

SITE NAME: 139 Brampton Road
LOCATION: 139 Brampton Road
Garden City, Chatham County, GA 31408

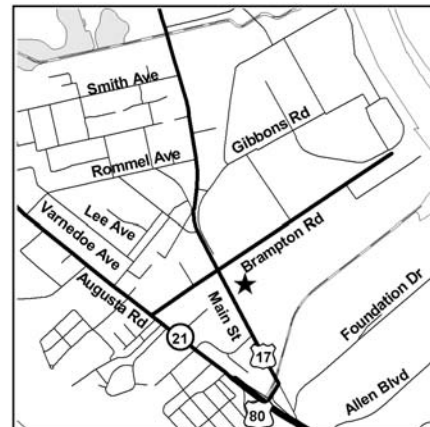
Latitude 32° 06' 27" N Longitude 81° 08' 41" W

ACREAGE 12.47 **PARCEL NUMBER** 1-0720-01-002

DATE LISTED 6/29/1994

LAST KNOWN PROPERTY OWNER:

Heisey Trust Company
P.O. Box 22967
Savannah, GA 31403



STATUS OF CLEANUP ACTIVITIES:

Cleanup activities are being conducted for source materials, soil, and groundwater.

CLEANUP PRIORITY: The Director has designated this site as a Class V

GA EPD DIRECTOR'S DETERMINATION REGARDING CORRECTIVE ACTION:

The Director has determined that this site requires corrective action.

REGULATED SUBSTANCES RELEASED, AND THREATS TO HUMAN HEALTH AND ENVIRONMENT POSED BY THE RELEASE:

This site has a known release of Tetrachloroethene in groundwater at levels exceeding the reportable quantity. No human exposure via drinking water is suspected from this release. The nearest drinking water well is less than 0.5 miles from the area affected by the release.

This site has a known release of Lead in soil at levels exceeding the reportable quantity. This site has limited access. The nearest resident individual is between 301 and 1000 feet from the area affected by the release.

REGULATED SUBSTANCES:

Substance Name	GW	Soil	Substance Name	GW	Soil
1,1,1-Trichloroethane	<input checked="" type="checkbox"/>	<input type="checkbox"/>	1,1-Dichloroethane	<input checked="" type="checkbox"/>	<input type="checkbox"/>
1,1-Dichloroethene	<input checked="" type="checkbox"/>	<input checked="" type="checkbox"/>	1,2-Dichlorobenzene	<input checked="" type="checkbox"/>	<input type="checkbox"/>
1,2-Dichloroethane	<input checked="" type="checkbox"/>	<input type="checkbox"/>	Antimony	<input checked="" type="checkbox"/>	<input type="checkbox"/>
Barium	<input checked="" type="checkbox"/>	<input type="checkbox"/>	Benzene	<input checked="" type="checkbox"/>	<input type="checkbox"/>
Beryllium	<input checked="" type="checkbox"/>	<input type="checkbox"/>	bis(2-Ethylhexyl) phthalate	<input checked="" type="checkbox"/>	<input type="checkbox"/>
Cadmium	<input checked="" type="checkbox"/>	<input checked="" type="checkbox"/>	Carbon tetrachloride	<input checked="" type="checkbox"/>	<input checked="" type="checkbox"/>
Chlorobenzene	<input checked="" type="checkbox"/>	<input type="checkbox"/>	Chromium	<input checked="" type="checkbox"/>	<input checked="" type="checkbox"/>
Dichloromethane	<input checked="" type="checkbox"/>	<input type="checkbox"/>	Ethylbenzene	<input checked="" type="checkbox"/>	<input type="checkbox"/>
Lead	<input checked="" type="checkbox"/>	<input checked="" type="checkbox"/>	Mercury	<input checked="" type="checkbox"/>	<input checked="" type="checkbox"/>
Nickel	<input checked="" type="checkbox"/>	<input type="checkbox"/>	Phenol	<input checked="" type="checkbox"/>	<input checked="" type="checkbox"/>
Selenium	<input checked="" type="checkbox"/>	<input checked="" type="checkbox"/>	Tetrachloroethene	<input checked="" type="checkbox"/>	<input type="checkbox"/>
Toluene	<input checked="" type="checkbox"/>	<input type="checkbox"/>	trans-1,2-Dichloroethene	<input checked="" type="checkbox"/>	<input type="checkbox"/>
Trichloroethene	<input checked="" type="checkbox"/>	<input type="checkbox"/>	Vinyl chloride	<input checked="" type="checkbox"/>	<input type="checkbox"/>
Zinc	<input checked="" type="checkbox"/>	<input type="checkbox"/>			

GEORGIA ENVIRONMENTAL PROTECTION DIVISION
HAZARDOUS SITE INVENTORY

Site Number: 10215

SITE NAME: Transcontinental Gas Pipe Line Corp - Comp. Station 130
LOCATION: 117 Winns Lake Road
Comer, Madison County, GA 30629

Latitude 34° 09' 08" N

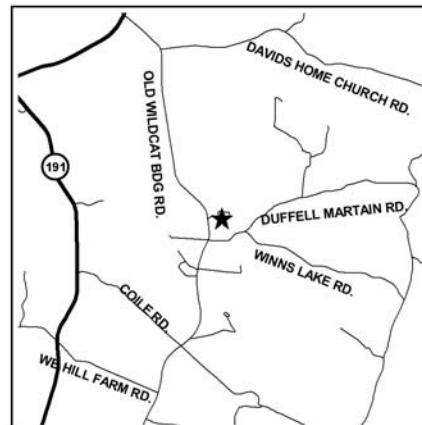
Longitude 83° 08' 35" W

ACREAGE 31.783 **PARCEL NUMBER** 0080 0067

DATE LISTED 6/29/1994

LAST KNOWN PROPERTY OWNER:

Williams Gas Pipeline - Transco
2800 Post Oak Blvd (77056), P. O. Box 1396
Houston, TX 77251-1396



STATUS OF CLEANUP ACTIVITIES:

Cleanup activities are being conducted for source materials, soil, and groundwater.

CLEANUP PRIORITY: The Director has designated this site as a Class II

GA EPD DIRECTOR'S DETERMINATION REGARDING CORRECTIVE ACTION:

Pending

REGULATED SUBSTANCES RELEASED, AND THREATS TO HUMAN HEALTH AND ENVIRONMENT POSED BY THE RELEASE:

This site has a release of PCBs that exceeds a reportable quantity because it has the potential to contaminate groundwater. No human exposure via drinking water is suspected from this release. The nearest drinking water well is less than 0.5 miles from the area affected by the release.

This site has a known release of PCBs in soil at levels exceeding the reportable quantity. This site has limited access. The nearest resident individual is between 301 and 1000 feet from the area affected by the release.

REGULATED SUBSTANCES:

Substance Name	GW	Soil	Substance Name	GW	Soil
Arsenic	<input type="checkbox"/>	<input checked="" type="checkbox"/>	Lead	<input type="checkbox"/>	<input checked="" type="checkbox"/>
Mercury	<input type="checkbox"/>	<input checked="" type="checkbox"/>	PCBs	<input checked="" type="checkbox"/>	<input checked="" type="checkbox"/>

GEORGIA ENVIRONMENTAL PROTECTION DIVISION
HAZARDOUS SITE INVENTORY

Site Number: 10218

SITE NAME: Union Camp Corp - DBA Thomas Treating
LOCATION: Foot of Nelson (Easy) Street
Folkston, Charlton County, GA 31537

Latitude 30° 49' 24" N

Longitude 82° 00' 26" W

ACREAGE 8.14 **PARCEL NUMBER** F022004001

DATE LISTED

6/29/1994

LAST KNOWN PROPERTY OWNER:

State Line Outparcel, LTD.
2562 Cabot Commerce Dr.
Jacksonville, FL 32226



STATUS OF CLEANUP ACTIVITIES:

Hazardous Site Response Act cleanup levels have been met for source materials and soil. Cleanup activities are being conducted for groundwater.

CLEANUP PRIORITY: The Director has designated this site as a Class V

GA EPD DIRECTOR'S DETERMINATION REGARDING CORRECTIVE ACTION:

The Director has determined that this site requires corrective action.

REGULATED SUBSTANCES RELEASED, AND THREATS TO HUMAN HEALTH AND ENVIRONMENT POSED BY THE RELEASE:

This site has a known release of Arsenic in groundwater at levels exceeding the reportable quantity. No human exposure via drinking water is suspected from this release. The nearest drinking water well is less than 0.5 miles from the area affected by the release.

This site has a known release of Arsenic in soil at levels exceeding the reportable quantity. This site has limited access. The nearest resident individual is between 301 and 1000 feet from the area affected by the release.

REGULATED SUBSTANCES:

Substance Name	GW	Soil	Substance Name	GW	Soil
Arsenic	<input checked="" type="checkbox"/>	<input checked="" type="checkbox"/>	Chromium	<input checked="" type="checkbox"/>	<input checked="" type="checkbox"/>
Copper	<input type="checkbox"/>	<input checked="" type="checkbox"/>	Pentachlorophenol	<input checked="" type="checkbox"/>	<input type="checkbox"/>

GEORGIA ENVIRONMENTAL PROTECTION DIVISION
HAZARDOUS SITE INVENTORY

Site Number: 10219

SITE NAME: W. F. Harris & Sons Wood Preserving
LOCATION: 1261 Willingham Springs Road
Thomaston, Upson County, GA 30286

Latitude 32° 57' 36" N Longitude 84° 24' 39" W

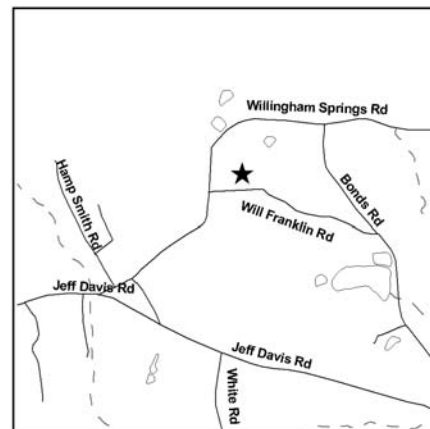
ACREAGE 5 **PARCEL NUMBER** 020 027

DATE LISTED

6/29/1994

LAST KNOWN PROPERTY OWNER:

Ray Ellerbee
2509 Coatbridge Drive
Austin, TX 78745



STATUS OF CLEANUP ACTIVITIES:

Hazardous Site Response Act cleanup levels have been met for groundwater. Identified responsible parties are unable or unwilling to conduct the required investigation and/or cleanup under the Hazardous Site Response Act for source materials and soil. EPD may perform these actions using state funding from the Hazardous Waste Trust Fund and may lien the property or pursue cost recovery.

CLEANUP PRIORITY: The Director has designated this site as a Class I

GA EPD DIRECTOR'S DETERMINATION REGARDING CORRECTIVE ACTION:

The Director has determined that this site requires corrective action.

REGULATED SUBSTANCES RELEASED, AND THREATS TO HUMAN HEALTH AND ENVIRONMENT POSED BY THE RELEASE:

This site has a release of Arsenic that exceeds a reportable quantity because it has the potential to contaminate groundwater. The nearest drinking water well is less than 0.5 miles from the area affected by the release.

This site has a known release of Arsenic in soil at levels exceeding the reportable quantity. This site has unlimited access. The nearest resident individual is between 301 and 1000 feet from the area affected by the release.

REGULATED SUBSTANCES:

Substance Name	GW	Soil	Substance Name	GW	Soil
Arsenic	<input type="checkbox"/>	<input checked="" type="checkbox"/>			

GEORGIA ENVIRONMENTAL PROTECTION DIVISION
HAZARDOUS SITE INVENTORY

Site Number: 10221

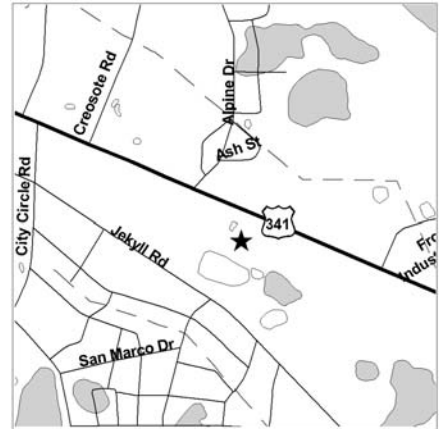
SITE NAME: Akzo Coatings (Former)
LOCATION: 1202 East Parker Street
Baxley, Appling County, GA 31513

Latitude 31° 46' 14" N Longitude 82° 19' 45" W

ACREAGE	PARCEL NUMBER	DATE LISTED
21.81	S003-015	6/29/1994
27.35	S003-001	6/29/1994

LAST KNOWN PROPERTY OWNER:

Lawter Inc.
200 N Lasalle St., Suite 2600
Chicago, IL 60601



STATUS OF CLEANUP ACTIVITIES:

Cleanup activities are being conducted for source materials, soil, and groundwater.

CLEANUP PRIORITY: The Director has designated this site as a Class II

GA EPD DIRECTOR'S DETERMINATION REGARDING CORRECTIVE ACTION:

Pending

REGULATED SUBSTANCES RELEASED, AND THREATS TO HUMAN HEALTH AND ENVIRONMENT POSED BY THE RELEASE:

This site has a known release of Arsenic in groundwater at levels exceeding the reportable quantity. No human exposure via drinking water is suspected from this release. The nearest drinking water well is between 0.5 and 1 miles from the area affected by the release.

REGULATED SUBSTANCES:

Substance Name	GW	Soil	Substance Name	GW	Soil
1,2-Dichloroethane	<input checked="" type="checkbox"/>	<input type="checkbox"/>	Acetone	<input checked="" type="checkbox"/>	<input type="checkbox"/>
Arsenic	<input checked="" type="checkbox"/>	<input type="checkbox"/>	Benzene	<input checked="" type="checkbox"/>	<input type="checkbox"/>
Chlorobenzene	<input checked="" type="checkbox"/>	<input type="checkbox"/>	Chromium	<input checked="" type="checkbox"/>	<input type="checkbox"/>
Ethylbenzene	<input checked="" type="checkbox"/>	<input type="checkbox"/>	Lead	<input checked="" type="checkbox"/>	<input type="checkbox"/>
Mercury	<input checked="" type="checkbox"/>	<input type="checkbox"/>	Methyl chloride	<input checked="" type="checkbox"/>	<input type="checkbox"/>
Toluene	<input checked="" type="checkbox"/>	<input type="checkbox"/>	Vinyl chloride	<input checked="" type="checkbox"/>	<input type="checkbox"/>
Xylenes	<input checked="" type="checkbox"/>	<input type="checkbox"/>	Zinc	<input checked="" type="checkbox"/>	<input type="checkbox"/>

GEORGIA ENVIRONMENTAL PROTECTION DIVISION
HAZARDOUS SITE INVENTORY

Site Number: 10228

SITE NAME: Gold Kist Chemical Blending Plant
LOCATION: 120 Cape Road
Cordele, Crisp County, GA 31015

Latitude 31° 57' 12" N

Longitude 83° 42' 58" W

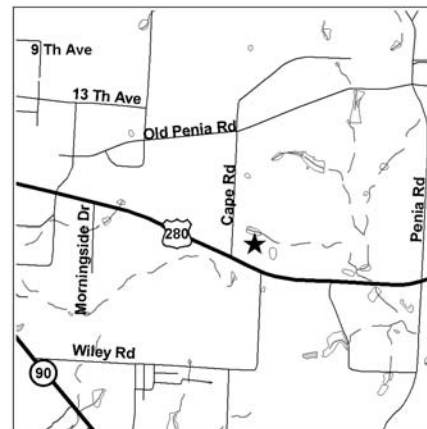
ACREAGE 9.21 **PARCEL NUMBER** 040 028A

DATE LISTED

6/29/1994

LAST KNOWN PROPERTY OWNER:

Drexel Chemical Company
P.O. Box 13327
Memphis, TN 38113-0327



STATUS OF CLEANUP ACTIVITIES:

Hazardous Site Response Act cleanup levels have been met for source materials, soil, and groundwater through institutional and engineering controls to eliminate or reduce present and future threats to human health and the environment.

CLEANUP PRIORITY: The Director has designated this site as a Class V

GA EPD DIRECTOR'S DETERMINATION REGARDING CORRECTIVE ACTION:

The Director has determined that this site requires corrective action.

REGULATED SUBSTANCES RELEASED, AND THREATS TO HUMAN HEALTH AND ENVIRONMENT POSED BY THE RELEASE:

This site has a known release of Chlordane in soil at levels exceeding the reportable quantity. This site has unlimited access. The nearest resident individual is between 301 and 1000 feet from the area affected by the release.

REGULATED SUBSTANCES:

Substance Name	GW	Soil	Substance Name	GW	Soil
1,1,2,2-Tetrachloroethane	<input checked="" type="checkbox"/>	<input checked="" type="checkbox"/>	Arsenic	<input type="checkbox"/>	<input checked="" type="checkbox"/>
Chlordane	<input checked="" type="checkbox"/>	<input checked="" type="checkbox"/>	DDD	<input type="checkbox"/>	<input checked="" type="checkbox"/>
DDE	<input type="checkbox"/>	<input checked="" type="checkbox"/>	DDT	<input type="checkbox"/>	<input checked="" type="checkbox"/>
Dichloromethane	<input type="checkbox"/>	<input checked="" type="checkbox"/>	Ethylbenzene	<input checked="" type="checkbox"/>	<input checked="" type="checkbox"/>
Ethylene dibromide	<input checked="" type="checkbox"/>	<input checked="" type="checkbox"/>	Methyl ethyl ketone	<input checked="" type="checkbox"/>	<input checked="" type="checkbox"/>
Styrene	<input checked="" type="checkbox"/>	<input checked="" type="checkbox"/>	Toxaphene	<input type="checkbox"/>	<input checked="" type="checkbox"/>
Xylenes	<input checked="" type="checkbox"/>	<input checked="" type="checkbox"/>			

**GEORGIA ENVIRONMENTAL PROTECTION DIVISION
HAZARDOUS SITE INVENTORY**

Site Number: **10233**

SITE NAME: S&M Scrap Metal Company
LOCATION: Highway 82 East and Highway 319
Tifton, Tift County, GA 31794

Latitude 31° 26' 46" N

Longitude 83° 29' 21" W

ACREAGE **PARCEL NUMBER**

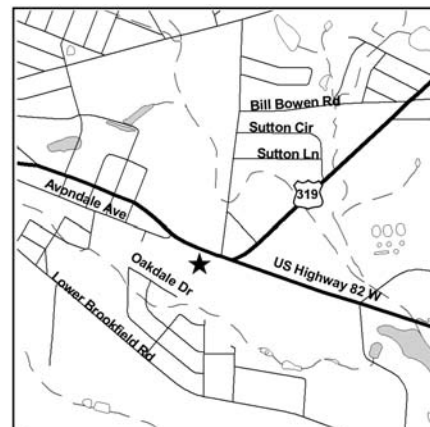
6.7 0060 002

DATE LISTED

6/29/1994

LAST KNOWN PROPERTY OWNER:

J.V. Swearingen c/o Art Victor Walters
P.O. Box 3654
Douglas, GA 31534



STATUS OF CLEANUP ACTIVITIES:

Identified responsible parties are unable or unwilling to conduct the required investigation and/or cleanup under the Hazardous Site Response Act for source materials, soil, and groundwater. EPD may perform these actions using state funding from the Hazardous Waste Trust Fund and may lien the property or pursue cost recovery.

CLEANUP PRIORITY: The Director has designated this site as a Class I

GA EPD DIRECTOR'S DETERMINATION REGARDING CORRECTIVE ACTION:

The Director has determined that this site requires corrective action.

REGULATED SUBSTANCES RELEASED, AND THREATS TO HUMAN HEALTH AND ENVIRONMENT POSED BY THE RELEASE:

This site has a release of Chlordane that exceeds a reportable quantity because it has the potential to contaminate groundwater. The nearest drinking water well is less than 0.5 miles from the area affected by the release.

This site has a known release of Chlordane in soil at levels exceeding the reportable quantity. This site has limited access. The nearest resident individual is less than 300 feet from the area affected by the release.

REGULATED SUBSTANCES:

Substance Name	GW	Soil	Substance Name	GW	Soil
Acenaphthene	<input type="checkbox"/>	<input checked="" type="checkbox"/>	Acetone	<input type="checkbox"/>	<input checked="" type="checkbox"/>
alpha-Benzenhexachloride	<input type="checkbox"/>	<input checked="" type="checkbox"/>	Anthracene	<input type="checkbox"/>	<input checked="" type="checkbox"/>
Antimony	<input type="checkbox"/>	<input checked="" type="checkbox"/>	Aroclor 1248	<input checked="" type="checkbox"/>	<input type="checkbox"/>
Arsenic	<input type="checkbox"/>	<input checked="" type="checkbox"/>	Barium	<input type="checkbox"/>	<input checked="" type="checkbox"/>
Benzene	<input type="checkbox"/>	<input checked="" type="checkbox"/>	Benzo(a)anthracene	<input type="checkbox"/>	<input checked="" type="checkbox"/>
Benzo(a)pyrene	<input type="checkbox"/>	<input checked="" type="checkbox"/>	Benzo(b)fluoranthene	<input type="checkbox"/>	<input checked="" type="checkbox"/>
Benzo(ghi)perylene	<input type="checkbox"/>	<input checked="" type="checkbox"/>	Benzo(k)fluoranthene	<input type="checkbox"/>	<input checked="" type="checkbox"/>
Beryllium	<input type="checkbox"/>	<input checked="" type="checkbox"/>	Cadmium	<input type="checkbox"/>	<input checked="" type="checkbox"/>
Chlordane	<input checked="" type="checkbox"/>	<input checked="" type="checkbox"/>	Chromium	<input type="checkbox"/>	<input checked="" type="checkbox"/>
Chrysene	<input type="checkbox"/>	<input checked="" type="checkbox"/>	Cis-1,2-Dichloroethene	<input type="checkbox"/>	<input checked="" type="checkbox"/>
Copper	<input type="checkbox"/>	<input checked="" type="checkbox"/>	Cumene	<input type="checkbox"/>	<input checked="" type="checkbox"/>
DDD	<input type="checkbox"/>	<input checked="" type="checkbox"/>	DDE	<input type="checkbox"/>	<input checked="" type="checkbox"/>
DDT	<input type="checkbox"/>	<input checked="" type="checkbox"/>	delta-Benzenhexachloride	<input type="checkbox"/>	<input checked="" type="checkbox"/>
Dibenzo(a,h)anthracene	<input type="checkbox"/>	<input checked="" type="checkbox"/>	Dicamba	<input type="checkbox"/>	<input checked="" type="checkbox"/>
Dieldrin	<input type="checkbox"/>	<input checked="" type="checkbox"/>	Endosulfan (mixed isomers)	<input type="checkbox"/>	<input checked="" type="checkbox"/>
Endrin	<input type="checkbox"/>	<input checked="" type="checkbox"/>	Ethylbenzene	<input type="checkbox"/>	<input checked="" type="checkbox"/>
Fluoranthene	<input type="checkbox"/>	<input checked="" type="checkbox"/>	Fluorene	<input type="checkbox"/>	<input checked="" type="checkbox"/>
Hexachlorobenzene	<input type="checkbox"/>	<input checked="" type="checkbox"/>	Indeno(1,2,3-cd)pyrene	<input type="checkbox"/>	<input checked="" type="checkbox"/>
Isophorone	<input type="checkbox"/>	<input checked="" type="checkbox"/>	Lead	<input type="checkbox"/>	<input checked="" type="checkbox"/>
Mercury	<input type="checkbox"/>	<input checked="" type="checkbox"/>	Methyl bromide	<input type="checkbox"/>	<input checked="" type="checkbox"/>

GEORGIA ENVIRONMENTAL PROTECTION DIVISION
HAZARDOUS SITE INVENTORY

Site Number: 10233

Methyl ethyl ketone	<input type="checkbox"/>	<input checked="" type="checkbox"/>	Nickel	<input type="checkbox"/>	<input checked="" type="checkbox"/>
PCBs	<input type="checkbox"/>	<input checked="" type="checkbox"/>	Pentachlorophenol	<input type="checkbox"/>	<input checked="" type="checkbox"/>
Phenanthrene	<input type="checkbox"/>	<input checked="" type="checkbox"/>	Pyrene	<input type="checkbox"/>	<input checked="" type="checkbox"/>
Selenium	<input type="checkbox"/>	<input checked="" type="checkbox"/>	Silver	<input type="checkbox"/>	<input checked="" type="checkbox"/>
Tetrachloroethene	<input type="checkbox"/>	<input checked="" type="checkbox"/>	Thallium	<input type="checkbox"/>	<input checked="" type="checkbox"/>
Toluene	<input type="checkbox"/>	<input checked="" type="checkbox"/>	Toxaphene	<input type="checkbox"/>	<input checked="" type="checkbox"/>
Trichlorofluoromethane	<input type="checkbox"/>	<input checked="" type="checkbox"/>	Vinyl acetate	<input type="checkbox"/>	<input checked="" type="checkbox"/>
Vinyl chloride	<input type="checkbox"/>	<input checked="" type="checkbox"/>	Xylenes	<input type="checkbox"/>	<input checked="" type="checkbox"/>
Zinc	<input type="checkbox"/>	<input checked="" type="checkbox"/>			

GEORGIA ENVIRONMENTAL PROTECTION DIVISION
HAZARDOUS SITE INVENTORY

Site Number: 10241

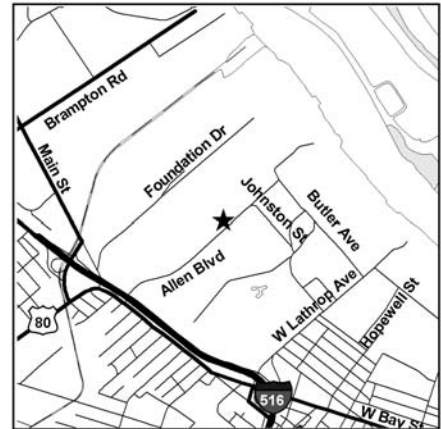
SITE NAME: Union Camp Corp - Allen Blvd Landfill
LOCATION: Allen Blvd next to SEPCO Substation
Savannah, Chatham County, GA 31401

Latitude 32° 06' 07" N Longitude 81° 07' 52" W

ACREAGE 29.51 **PARCEL NUMBER** 1-0623-01-004 **DATE LISTED** 6/29/1994

LAST KNOWN PROPERTY OWNER:

International Paper Company
P.O. Box 2118
Memphis, TN 38101



STATUS OF CLEANUP ACTIVITIES:

Cleanup activities are being conducted for source materials and groundwater.

CLEANUP PRIORITY: The Director has designated this site as a Class IV

GA EPD DIRECTOR'S DETERMINATION REGARDING CORRECTIVE ACTION:

The Director has determined that this site requires corrective action.

REGULATED SUBSTANCES RELEASED, AND THREATS TO HUMAN HEALTH AND ENVIRONMENT POSED BY THE RELEASE:

This site has a known release of Lead in groundwater at levels exceeding the reportable quantity. No human exposure via drinking water is suspected from this release. The nearest drinking water well is between 1 and 2 miles from the area affected by the release.

REGULATED SUBSTANCES:

Substance Name	GW	Soil	Substance Name	GW	Soil
Arsenic	<input checked="" type="checkbox"/>	<input type="checkbox"/>	Barium	<input checked="" type="checkbox"/>	<input checked="" type="checkbox"/>
Cadmium	<input checked="" type="checkbox"/>	<input type="checkbox"/>	Chromium	<input checked="" type="checkbox"/>	<input checked="" type="checkbox"/>
Lead	<input checked="" type="checkbox"/>	<input checked="" type="checkbox"/>	Mercury	<input checked="" type="checkbox"/>	<input type="checkbox"/>
Nickel	<input checked="" type="checkbox"/>	<input checked="" type="checkbox"/>			

GEORGIA ENVIRONMENTAL PROTECTION DIVISION
HAZARDOUS SITE INVENTORY

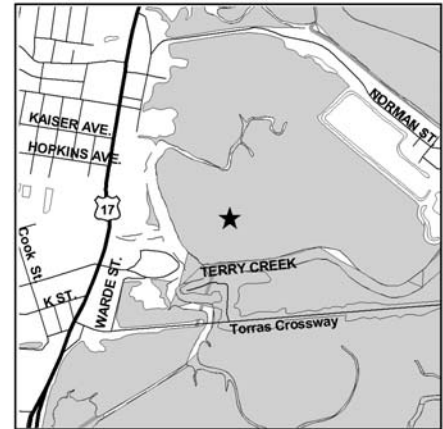
Site Number: 10242

SITE NAME: Terry Creek Dredge Spoil Area- NPL site
LOCATION: Terry & Dupree Creeks-east of US 17 & Torras Cause
Brunswick, Glynn County, GA 31523

Latitude 31° 10' 01" N Longitude 81° 28' 04" W

ACREAGE	PARCEL NUMBER	DATE LISTED
105	Parcel 01-00144	6/29/1994
66	Parcel 01-00147	6/29/1994

LAST KNOWN PROPERTY OWNER:



Hercules
P.O. Box 1517
Brunswick, GA 31521-1517

Wells JW Lumber Company
1612 Wentworth Drive
Montgomery, AL 36106

STATUS OF CLEANUP ACTIVITIES:

Cleanup activities are being conducted for source materials, soil, and groundwater.

CLEANUP PRIORITY: The Director has designated this site as a Class II

GA EPD DIRECTOR'S DETERMINATION REGARDING CORRECTIVE ACTION:

Pending

REGULATED SUBSTANCES RELEASED, AND THREATS TO HUMAN HEALTH AND ENVIRONMENT POSED BY THE RELEASE:

This site has a known release of Toxaphene in soil at levels exceeding the reportable quantity. This site has unlimited access. The nearest resident individual is between 301 and 1000 feet from the area affected by the release.

REGULATED SUBSTANCES:

Substance Name	GW	Soil	Substance Name	GW	Soil
Toxaphene	<input checked="" type="checkbox"/>	<input checked="" type="checkbox"/>			

GEORGIA ENVIRONMENTAL PROTECTION DIVISION
HAZARDOUS SITE INVENTORY

Site Number: 10245

SITE NAME: Oil Processing Corp (Former)
LOCATION: Industrial Street
Wrens, Jefferson County, GA 30833

Latitude 33° 11' 21" N Longitude 82° 23' 39" W

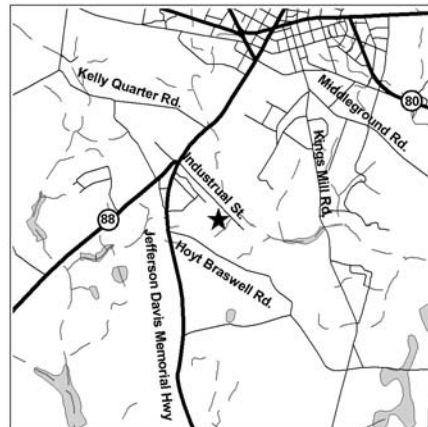
ACREAGE 8.31 **PARCEL NUMBER** 0085 008

DATE LISTED

6/29/1994

LAST KNOWN PROPERTY OWNER:

THCG Wrens, LLC c/o Hartz Mountain Industries
400 Plaza Drive, P.O. Box 1515
Secaucus, NJ 07094-3688



EPD received notification of a release to the following property(s), and determined on the indicated date that the property should be sublisted as part of this site.

PARCEL NAME	ACREAGE	PARCEL NUMBER	DATE LISTED
Former Georgia Clay Mining	42.85	0085 021	6/22/2012

STATUS OF CLEANUP ACTIVITIES:

Cleanup activities are being conducted for source materials, soil, and groundwater.

CLEANUP PRIORITY: The Director has designated this site as a Class V

GA EPD DIRECTOR'S DETERMINATION REGARDING CORRECTIVE ACTION:

The Director has determined that this site requires corrective action.

REGULATED SUBSTANCES RELEASED, AND THREATS TO HUMAN HEALTH AND ENVIRONMENT POSED BY THE RELEASE:

This site has a known release of Vinyl chloride in groundwater at levels exceeding the reportable quantity. No human exposure via drinking water is suspected from this release. The nearest drinking water well is less than 0.5 miles from the area affected by the release.

REGULATED SUBSTANCES:

Substance Name	GW	Soil	Substance Name	GW	Soil
1,2-Dichloroethane	<input checked="" type="checkbox"/>	<input type="checkbox"/>	Barium	<input type="checkbox"/>	<input checked="" type="checkbox"/>
Benzene	<input checked="" type="checkbox"/>	<input type="checkbox"/>	Chromium	<input type="checkbox"/>	<input checked="" type="checkbox"/>
Diethyl phthalate	<input checked="" type="checkbox"/>	<input type="checkbox"/>	Dimethyl phthalate	<input checked="" type="checkbox"/>	<input type="checkbox"/>
Lead	<input type="checkbox"/>	<input checked="" type="checkbox"/>	Naphthalene	<input checked="" type="checkbox"/>	<input type="checkbox"/>
PCBs	<input type="checkbox"/>	<input checked="" type="checkbox"/>	Phenol	<input checked="" type="checkbox"/>	<input type="checkbox"/>
Tetrachloroethene	<input checked="" type="checkbox"/>	<input checked="" type="checkbox"/>	Trichloroethene	<input checked="" type="checkbox"/>	<input type="checkbox"/>
Vinyl chloride	<input checked="" type="checkbox"/>	<input type="checkbox"/>			

GEORGIA ENVIRONMENTAL PROTECTION DIVISION
HAZARDOUS SITE INVENTORY

Site Number: 10246

SITE NAME: Morgan Post Treating Impoundment
LOCATION: North of 887 Waycross Highway
Homerville, Clinch County, GA 31634

Latitude 31° 02' 35" N

Longitude 82° 44' 04" W

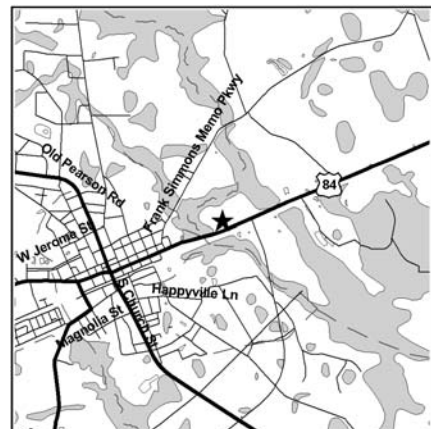
ACREAGE 2 **PARCEL NUMBER** 081 011A

DATE LISTED

6/29/1994

LAST KNOWN PROPERTY OWNER:

John Albert Morgan
941 Waycross Highway
Homerville, GA 31634



STATUS OF CLEANUP ACTIVITIES:

Hazardous Site Response Act cleanup levels have been met for source materials. Identified responsible parties are unable or unwilling to conduct the required investigation and/or cleanup under the Hazardous Site Response Act for soil and groundwater. EPD may perform these actions using state funding from the Hazardous Waste Trust Fund and may lien the property or pursue cost recovery.

CLEANUP PRIORITY: The Director has designated this site as a Class II

GA EPD DIRECTOR'S DETERMINATION REGARDING CORRECTIVE ACTION:

Pending

REGULATED SUBSTANCES RELEASED, AND THREATS TO HUMAN HEALTH AND ENVIRONMENT POSED BY THE RELEASE:

This site has a release of Benzo(a)anthracene that exceeds a reportable quantity because it has the potential to contaminate groundwater. The nearest drinking water well is less than 0.5 miles from the area affected by the release.

This site has a known release of Benzo(a)anthracene in soil at levels exceeding the reportable quantity. This site has unlimited access. The nearest resident individual is between 301 and 1000 feet from the area affected by the release.

REGULATED SUBSTANCES:

Substance Name	GW	Soil	Substance Name	GW	Soil
Arsenic	<input type="checkbox"/>	<input checked="" type="checkbox"/>	Benzo(a)anthracene	<input checked="" type="checkbox"/>	<input checked="" type="checkbox"/>
Chromium	<input type="checkbox"/>	<input checked="" type="checkbox"/>	Copper	<input type="checkbox"/>	<input checked="" type="checkbox"/>
Creosote	<input type="checkbox"/>	<input checked="" type="checkbox"/>			

GEORGIA ENVIRONMENTAL PROTECTION DIVISION
HAZARDOUS SITE INVENTORY

Site Number: 10250

SITE NAME: Lyndal Chemical (aka Chemical Processing of Georgia)
LOCATION: 1338 Coronet Drive
Dalton, Whitfield County, GA 30720

Latitude 34° 47' 44" N

Longitude 84° 57' 56" W

ACREAGE PARCEL NUMBER

1.95 12-162-10-000

8.3 12-162-09-004

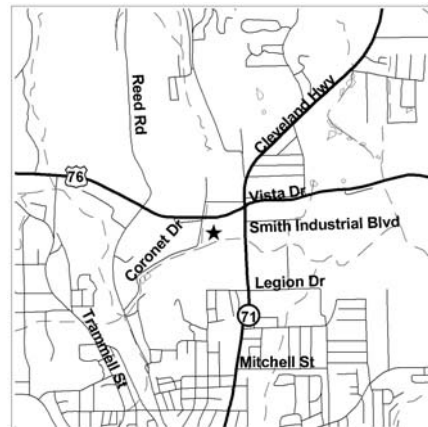
DATE LISTED

6/29/1994

6/29/1994

LAST KNOWN PROPERTY OWNER:

Allied Chemical Inc.
185 Bluegrass Valley Parkway
Alpharetta, Georgia 30005



STATUS OF CLEANUP ACTIVITIES:

Hazardous Site Response Act cleanup levels have been met for source materials, soil, and groundwater through institutional and engineering controls to eliminate or reduce present and future threats to human health and the environment.

CLEANUP PRIORITY: The Director has designated this site as a Class III

GA EPD DIRECTOR'S DETERMINATION REGARDING CORRECTIVE ACTION:

The Director has determined that this site requires corrective action.

REGULATED SUBSTANCES RELEASED, AND THREATS TO HUMAN HEALTH AND ENVIRONMENT POSED BY THE RELEASE:

This site has a known release of Vinyl chloride in groundwater at levels exceeding the reportable quantity. No human exposure via drinking water is suspected from this release. The nearest drinking water well is between 1 and 2 miles from the area affected by the release.

This site has a known release of Aroclor 1260 in soil at levels exceeding the reportable quantity. This site has limited access. The nearest resident individual is less than 300 feet from the area affected by the release.

REGULATED SUBSTANCES:

Substance Name	GW	Soil	Substance Name	GW	Soil
1,2,4-Trichlorobenzene	<input checked="" type="checkbox"/>	<input type="checkbox"/>	Acetone	<input type="checkbox"/>	<input checked="" type="checkbox"/>
Aroclor 1260	<input type="checkbox"/>	<input checked="" type="checkbox"/>	Benzene	<input checked="" type="checkbox"/>	<input checked="" type="checkbox"/>
bis(2-Ethylhexyl) phthalate	<input type="checkbox"/>	<input checked="" type="checkbox"/>	Chlorobenzene	<input checked="" type="checkbox"/>	<input checked="" type="checkbox"/>
Cis-1,2-Dichloroethene	<input checked="" type="checkbox"/>	<input checked="" type="checkbox"/>	Ethylbenzene	<input checked="" type="checkbox"/>	<input checked="" type="checkbox"/>
Naphthalene	<input checked="" type="checkbox"/>	<input type="checkbox"/>	p-Dichlorobenzene	<input checked="" type="checkbox"/>	<input type="checkbox"/>
Tetrachloroethene	<input type="checkbox"/>	<input checked="" type="checkbox"/>	Toluene	<input checked="" type="checkbox"/>	<input checked="" type="checkbox"/>
trans-1,2-Dichloroethene	<input checked="" type="checkbox"/>	<input type="checkbox"/>	Trichloroethene	<input checked="" type="checkbox"/>	<input checked="" type="checkbox"/>
Vinyl acetate	<input type="checkbox"/>	<input checked="" type="checkbox"/>	Vinyl chloride	<input checked="" type="checkbox"/>	<input type="checkbox"/>
Xylenes	<input checked="" type="checkbox"/>	<input checked="" type="checkbox"/>			

GEORGIA ENVIRONMENTAL PROTECTION DIVISION
HAZARDOUS SITE INVENTORY

Site Number: 10251

SITE NAME: Chemresol
LOCATION: 145 East Crispin Blvd
Brunswick, Glynn County, GA 31525

Latitude 31° 13' 38" N

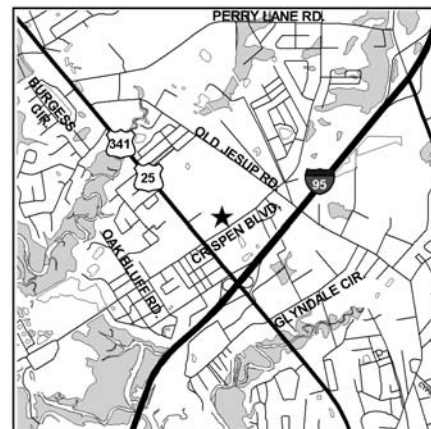
Longitude 81° 31' 26" W

ACREAGE 2.81 **PARCEL NUMBER** 03-06320

DATE LISTED 6/29/1994

LAST KNOWN PROPERTY OWNER:

David G. Stradman (current)
145 Crispin Blvd
Brunswick, GA 31525



STATUS OF CLEANUP ACTIVITIES:

Hazardous Site Response Act cleanup levels have been met for source materials and soil. Cleanup activities are being conducted for groundwater.

CLEANUP PRIORITY: The Director has designated this site as a Class II

GA EPD DIRECTOR'S DETERMINATION REGARDING CORRECTIVE ACTION:

Pending

REGULATED SUBSTANCES RELEASED, AND THREATS TO HUMAN HEALTH AND ENVIRONMENT POSED BY THE RELEASE:

This site has a known release of Zinc in groundwater at levels exceeding the reportable quantity. No human exposure via drinking water is suspected from this release. The nearest drinking water well is less than 0.5 miles from the area affected by the release.

This site has a known release of Dioxin in soil at levels exceeding the reportable quantity. This site has unlimited access. The nearest resident individual is between 301 and 1000 feet from the area affected by the release.

REGULATED SUBSTANCES:

Substance Name	GW	Soil	Substance Name	GW	Soil
Dioxin	<input type="checkbox"/>	<input checked="" type="checkbox"/>	Zinc	<input checked="" type="checkbox"/>	<input checked="" type="checkbox"/>

GEORGIA ENVIRONMENTAL PROTECTION DIVISION
HAZARDOUS SITE INVENTORY

Site Number: 10259

SITE NAME: Farmers Favorite Fertilizer
LOCATION: 315 4th Avenue (P.O. Box 1907)
Moultrie, Colquitt County, GA 31776

Latitude 31° 11' 04" N Longitude 83° 46' 58" W

ACREAGE PARCEL NUMBER

9.9 M034 001
2.48 M033 033

DATE LISTED

6/29/1994
6/29/1994

LAST KNOWN PROPERTY OWNER:

PCS Joint Venture, Ltd c/o PotashCorp
1101 Skokie Boulevard Suite 400
Northbrook, IL 60062



STATUS OF CLEANUP ACTIVITIES:

Cleanup activities are being conducted for source materials, soil, and groundwater.

CLEANUP PRIORITY: The Director has designated this site as a Class V

GA EPD DIRECTOR'S DETERMINATION REGARDING CORRECTIVE ACTION:

The Director has determined that this site requires corrective action.

REGULATED SUBSTANCES RELEASED, AND THREATS TO HUMAN HEALTH AND ENVIRONMENT POSED BY THE RELEASE:

This site has a known release of Lead in groundwater at levels exceeding the reportable quantity. No human exposure via drinking water is suspected from this release. The nearest drinking water well is less than 0.5 miles from the area affected by the release.

This site has a suspected release of Chromium in soil at levels exceeding the reportable quantity. This site has unlimited access. The nearest resident individual is between 301 and 1000 feet from the area affected by the release.

REGULATED SUBSTANCES:

Substance Name	GW	Soil	Substance Name	GW	Soil
Antimony	<input checked="" type="checkbox"/>	<input type="checkbox"/>	Arsenic	<input checked="" type="checkbox"/>	<input checked="" type="checkbox"/>
Barium	<input checked="" type="checkbox"/>	<input type="checkbox"/>	Benzo(a)anthracene	<input type="checkbox"/>	<input checked="" type="checkbox"/>
Benzo(a)pyrene	<input type="checkbox"/>	<input checked="" type="checkbox"/>	Benzo(b)fluoranthene	<input type="checkbox"/>	<input checked="" type="checkbox"/>
Beryllium	<input checked="" type="checkbox"/>	<input type="checkbox"/>	Cadmium	<input checked="" type="checkbox"/>	<input checked="" type="checkbox"/>
Chromium	<input checked="" type="checkbox"/>	<input checked="" type="checkbox"/>	Chrysene	<input type="checkbox"/>	<input checked="" type="checkbox"/>
Copper	<input checked="" type="checkbox"/>	<input type="checkbox"/>	DDT	<input type="checkbox"/>	<input checked="" type="checkbox"/>
Lead	<input checked="" type="checkbox"/>	<input checked="" type="checkbox"/>	Mercury	<input checked="" type="checkbox"/>	<input checked="" type="checkbox"/>
Nickel	<input checked="" type="checkbox"/>	<input type="checkbox"/>	Selenium	<input checked="" type="checkbox"/>	<input type="checkbox"/>
Silver	<input checked="" type="checkbox"/>	<input checked="" type="checkbox"/>	Thallium	<input checked="" type="checkbox"/>	<input type="checkbox"/>
Toxaphene	<input type="checkbox"/>	<input checked="" type="checkbox"/>	Vanadium {reference only, not regulated substance}	<input checked="" type="checkbox"/>	<input type="checkbox"/>
Zinc	<input checked="" type="checkbox"/>	<input type="checkbox"/>			

GEORGIA ENVIRONMENTAL PROTECTION DIVISION
HAZARDOUS SITE INVENTORY

Site Number: 10260

SITE NAME: Griffith Oil Company
LOCATION: B Whitfield Road
Jefferson, Jackson County, GA 30549

Latitude 34° 03' 40" N

Longitude 83° 32' 50" W

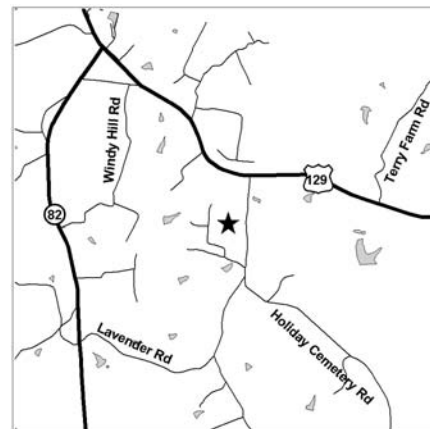
ACREAGE 3.87 **PARCEL NUMBER** 055 009F

DATE LISTED

6/29/1994

LAST KNOWN PROPERTY OWNER:

Troy Griffith
147 Slaton Road
Gillsville, GA 30543



STATUS OF CLEANUP ACTIVITIES:

Hazardous Site Response Act cleanup levels have been met for source materials. Identified responsible parties are unable or unwilling to conduct the required investigation and/or cleanup under the Hazardous Site Response Act for soil and groundwater. EPD may perform these actions using state funding from the Hazardous Waste Trust Fund and may lien the property or pursue cost recovery.

CLEANUP PRIORITY: The Director has designated this site as a Class I

GA EPD DIRECTOR'S DETERMINATION REGARDING CORRECTIVE ACTION:

The Director has determined that this site requires corrective action.

REGULATED SUBSTANCES RELEASED, AND THREATS TO HUMAN HEALTH AND ENVIRONMENT POSED BY THE RELEASE:

This site has a known release of Tetrachloroethene in groundwater at levels exceeding the reportable quantity. This release has resulted in known human exposure greater than or equal to the MCL for Tetrachloroethene.

This site has a known release of Benzene in soil at levels exceeding the reportable quantity. This site has unlimited access. The nearest resident individual is between 301 and 1000 feet from the area affected by the release.

REGULATED SUBSTANCES:

Substance Name	GW	Soil	Substance Name	GW	Soil
1,1,1-Trichloroethane	<input checked="" type="checkbox"/>	<input type="checkbox"/>	1,1-Dichloroethene	<input checked="" type="checkbox"/>	<input type="checkbox"/>
Benzene	<input checked="" type="checkbox"/>	<input checked="" type="checkbox"/>	Cis-1,2-Dichloroethene	<input checked="" type="checkbox"/>	<input type="checkbox"/>
Dichloromethane	<input type="checkbox"/>	<input checked="" type="checkbox"/>	Ethylbenzene	<input type="checkbox"/>	<input checked="" type="checkbox"/>
Ethylbenzene	<input type="checkbox"/>	<input checked="" type="checkbox"/>	Methyl ethyl ketone	<input type="checkbox"/>	<input checked="" type="checkbox"/>
Naphthalene	<input checked="" type="checkbox"/>	<input type="checkbox"/>	Tetrachloroethene	<input checked="" type="checkbox"/>	<input checked="" type="checkbox"/>
Toluene	<input type="checkbox"/>	<input checked="" type="checkbox"/>	Trichloroethene	<input checked="" type="checkbox"/>	<input type="checkbox"/>
Vinyl chloride	<input checked="" type="checkbox"/>	<input type="checkbox"/>			

GEORGIA ENVIRONMENTAL PROTECTION DIVISION
HAZARDOUS SITE INVENTORY

Site Number: 10269

SITE NAME: University of Georgia - Milledge Avenue Site
LOCATION: 2450 S Milledge Avenue
Athens, Clarke County, GA 30606

Latitude 33° 54' 21" N

Longitude 83° 23' 07" W

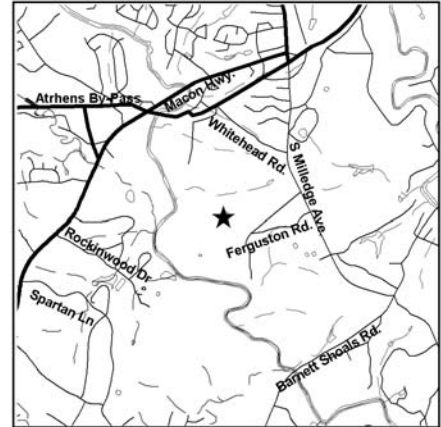
ACREAGE 2094.97 **PARCEL NUMBER** 183 010

DATE LISTED

6/29/1994

LAST KNOWN PROPERTY OWNER:

Board of Regents
N Lumpkin Street
Athens, GA 30605



STATUS OF CLEANUP ACTIVITIES:

Cleanup activities are being conducted for source materials and groundwater.

CLEANUP PRIORITY: The Director has designated this site as a Class IV

GA EPD DIRECTOR'S DETERMINATION REGARDING CORRECTIVE ACTION:

The Director has determined that this site requires corrective action.

REGULATED SUBSTANCES RELEASED, AND THREATS TO HUMAN HEALTH AND ENVIRONMENT POSED BY THE RELEASE:

This site has a known release of Lead in groundwater at levels exceeding the reportable quantity. No human exposure via drinking water is suspected from this release. The nearest drinking water well is between 0.5 and 1 miles from the area affected by the release.

REGULATED SUBSTANCES:

Substance Name	GW	Soil	Substance Name	GW	Soil
1,1,2,2-Tetrachloroethane	<input checked="" type="checkbox"/>	<input type="checkbox"/>	1,2,3-Trichloropropane	<input checked="" type="checkbox"/>	<input type="checkbox"/>
1,2-Dichloroethane	<input checked="" type="checkbox"/>	<input type="checkbox"/>	1,2-Dichloropropane	<input checked="" type="checkbox"/>	<input type="checkbox"/>
Acetone	<input checked="" type="checkbox"/>	<input type="checkbox"/>	Barium	<input checked="" type="checkbox"/>	<input checked="" type="checkbox"/>
Benzene	<input checked="" type="checkbox"/>	<input checked="" type="checkbox"/>	Carbon tetrachloride	<input checked="" type="checkbox"/>	<input type="checkbox"/>
Chlorobenzene	<input checked="" type="checkbox"/>	<input type="checkbox"/>	Chloroform	<input checked="" type="checkbox"/>	<input checked="" type="checkbox"/>
Cis-1,2-Dichloroethene	<input checked="" type="checkbox"/>	<input type="checkbox"/>	Dibromochloropropane	<input checked="" type="checkbox"/>	<input type="checkbox"/>
Dichloromethane	<input checked="" type="checkbox"/>	<input type="checkbox"/>	Ethylbenzene	<input checked="" type="checkbox"/>	<input type="checkbox"/>
Lead	<input checked="" type="checkbox"/>	<input type="checkbox"/>	Mercury	<input checked="" type="checkbox"/>	<input type="checkbox"/>
Methyl ethyl ketone	<input type="checkbox"/>	<input checked="" type="checkbox"/>	Methyl isobutyl ketone	<input checked="" type="checkbox"/>	<input type="checkbox"/>
Naphthalene	<input checked="" type="checkbox"/>	<input type="checkbox"/>	p-Dichlorobenzene	<input checked="" type="checkbox"/>	<input type="checkbox"/>
Tetrachloroethene	<input checked="" type="checkbox"/>	<input checked="" type="checkbox"/>	Toluene	<input type="checkbox"/>	<input checked="" type="checkbox"/>
trans-1,2-Dichloroethene	<input checked="" type="checkbox"/>	<input type="checkbox"/>	Trichloroethene	<input checked="" type="checkbox"/>	<input checked="" type="checkbox"/>
Vinyl chloride	<input checked="" type="checkbox"/>	<input type="checkbox"/>	Xylenes	<input checked="" type="checkbox"/>	<input type="checkbox"/>
Zinc	<input checked="" type="checkbox"/>	<input type="checkbox"/>			

GEORGIA ENVIRONMENTAL PROTECTION DIVISION
HAZARDOUS SITE INVENTORY

Site Number: 10270

SITE NAME: Hall County - Allen Creek Sanitary Landfill
LOCATION: 2684 Allen Creek Road
Gainesville, Hall County, GA 30507

Latitude 34° 15' 12" N

Longitude 83° 46' 32" W

ACREAGE **PARCEL NUMBER**

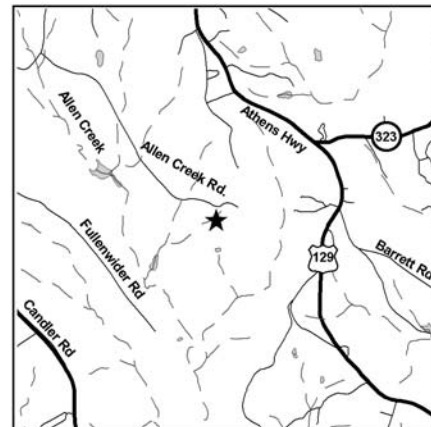
370.3 15023 000084

DATE LISTED

6/29/1994

LAST KNOWN PROPERTY OWNER:

Hall County
P.O. Drawer 1435
Gainesville, GA 30503



STATUS OF CLEANUP ACTIVITIES:

Cleanup activities are being conducted for source materials and groundwater.

CLEANUP PRIORITY: The Director has designated this site as a Class IV

GA EPD DIRECTOR'S DETERMINATION REGARDING CORRECTIVE ACTION:

The Director has determined that this site requires corrective action.

REGULATED SUBSTANCES RELEASED, AND THREATS TO HUMAN HEALTH AND ENVIRONMENT POSED BY THE RELEASE:

This site has a known release of Vinyl chloride in groundwater at levels exceeding the reportable quantity. No human exposure via drinking water is suspected from this release. The nearest drinking water well is less than 0.5 miles from the area affected by the release.

REGULATED SUBSTANCES:

Substance Name	GW	Soil	Substance Name	GW	Soil
1,1,1-Trichloroethane	<input checked="" type="checkbox"/>	<input type="checkbox"/>	1,1-Dichloroethane	<input checked="" type="checkbox"/>	<input type="checkbox"/>
1,1-Dichloroethene	<input checked="" type="checkbox"/>	<input type="checkbox"/>	1,2-Dichloroethane	<input checked="" type="checkbox"/>	<input type="checkbox"/>
1,2-Dichloropropane	<input checked="" type="checkbox"/>	<input type="checkbox"/>	2,4-Dichlorophenoxyacetic acid, salts and esters	<input checked="" type="checkbox"/>	<input type="checkbox"/>
Acetone	<input checked="" type="checkbox"/>	<input type="checkbox"/>	Arsenic	<input checked="" type="checkbox"/>	<input type="checkbox"/>
Barium	<input checked="" type="checkbox"/>	<input type="checkbox"/>	Benzene	<input checked="" type="checkbox"/>	<input type="checkbox"/>
Beryllium	<input checked="" type="checkbox"/>	<input type="checkbox"/>	Cadmium	<input checked="" type="checkbox"/>	<input type="checkbox"/>
Chlorobenzene	<input checked="" type="checkbox"/>	<input type="checkbox"/>	Chloroethane	<input checked="" type="checkbox"/>	<input type="checkbox"/>
Chromium	<input checked="" type="checkbox"/>	<input type="checkbox"/>	Cis-1,2-Dichloroethene	<input checked="" type="checkbox"/>	<input type="checkbox"/>
Cobalt {reference only, not regulated substance}	<input checked="" type="checkbox"/>	<input type="checkbox"/>	Dichlorodifluoromethane	<input checked="" type="checkbox"/>	<input type="checkbox"/>
Dichloromethane	<input checked="" type="checkbox"/>	<input type="checkbox"/>	Ethylbenzene	<input checked="" type="checkbox"/>	<input type="checkbox"/>
Lead	<input checked="" type="checkbox"/>	<input type="checkbox"/>	Nickel	<input checked="" type="checkbox"/>	<input type="checkbox"/>
p-Dichlorobenzene	<input checked="" type="checkbox"/>	<input type="checkbox"/>	Tetrachloroethene	<input checked="" type="checkbox"/>	<input type="checkbox"/>
Toluene	<input checked="" type="checkbox"/>	<input type="checkbox"/>	Trichloroethene	<input checked="" type="checkbox"/>	<input type="checkbox"/>
Trichlorofluoromethane	<input checked="" type="checkbox"/>	<input type="checkbox"/>	Vinyl chloride	<input checked="" type="checkbox"/>	<input type="checkbox"/>
Xylenes	<input checked="" type="checkbox"/>	<input type="checkbox"/>			

GEORGIA ENVIRONMENTAL PROTECTION DIVISION
HAZARDOUS SITE INVENTORY

Site Number: 10271

SITE NAME: Cheatham Road Landfill (Phase 2 Cobb County)
LOCATION: 2500 Pitner Road
Acworth, Cobb County, GA 30101-4481

Latitude 34° 00' 50" N Longitude 84° 44' 12" W

ACREAGE PARCEL NUMBER

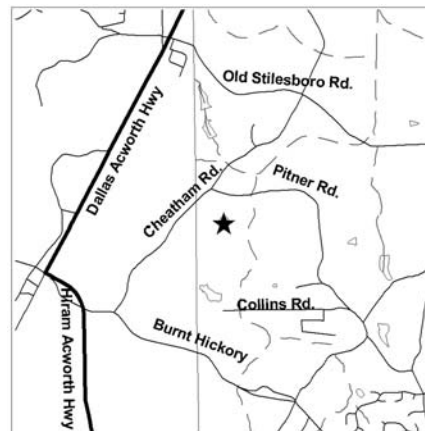
10.5522 20015300270
73.4 20019000010
51.6 20015300020

DATE LISTED

6/29/1994
6/29/1994
6/29/1994

LAST KNOWN PROPERTY OWNER:

Cobb County Board of Commisioners
100 Cherokee Street, Suite 300
Marietta, GA 30090-9680



STATUS OF CLEANUP ACTIVITIES:

Cleanup activities are being conducted for source materials and groundwater.

CLEANUP PRIORITY: The Director has designated this site as a Class IV

GA EPD DIRECTOR'S DETERMINATION REGARDING CORRECTIVE ACTION:

The Director has determined that this site requires corrective action.

REGULATED SUBSTANCES RELEASED, AND THREATS TO HUMAN HEALTH AND ENVIRONMENT POSED BY THE RELEASE:

This site has a known release of Vinyl chloride in groundwater at levels exceeding the reportable quantity. No human exposure via drinking water is suspected from this release. The nearest drinking water well is between 1 and 2 miles from the area affected by the release.

REGULATED SUBSTANCES:

Substance Name	GW	Soil	Substance Name	GW	Soil
Barium	<input checked="" type="checkbox"/>	<input type="checkbox"/>	Benzene	<input checked="" type="checkbox"/>	<input type="checkbox"/>
Cadmium	<input checked="" type="checkbox"/>	<input type="checkbox"/>	Chlorobenzene	<input checked="" type="checkbox"/>	<input type="checkbox"/>
Chloroform	<input checked="" type="checkbox"/>	<input type="checkbox"/>	Chromium	<input checked="" type="checkbox"/>	<input type="checkbox"/>
Cis-1,2-Dichloroethene	<input checked="" type="checkbox"/>	<input type="checkbox"/>	Lead	<input checked="" type="checkbox"/>	<input type="checkbox"/>
Nickel	<input checked="" type="checkbox"/>	<input type="checkbox"/>	p-Dichlorobenzene	<input checked="" type="checkbox"/>	<input type="checkbox"/>
Tetrachloroethene	<input checked="" type="checkbox"/>	<input type="checkbox"/>	Trichloroethene	<input checked="" type="checkbox"/>	<input type="checkbox"/>
Vinyl chloride	<input checked="" type="checkbox"/>	<input type="checkbox"/>	Xylenes	<input checked="" type="checkbox"/>	<input type="checkbox"/>

GEORGIA ENVIRONMENTAL PROTECTION DIVISION
HAZARDOUS SITE INVENTORY

Site Number: 10272

SITE NAME: Miller Bottom Road Landfill
LOCATION: Miller Bottom Road
Conyers, Rockdale County, GA 30207

Latitude 33° 44' 32" N

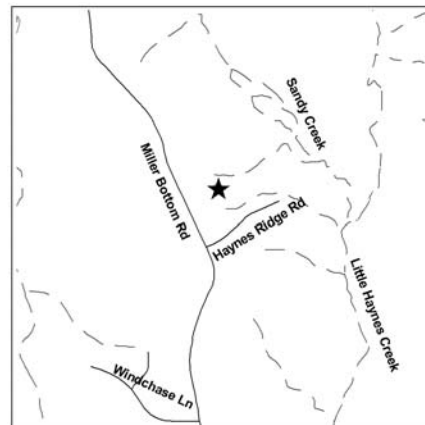
Longitude 83° 55' 33" W

ACREAGE 117 **PARCEL NUMBER** 083001004A

DATE LISTED 6/29/1994

LAST KNOWN PROPERTY OWNER:

Conyers/Rockdale County
P.O. Box 289
Conyers, GA 30207-0289



STATUS OF CLEANUP ACTIVITIES:

Cleanup activities are being conducted for source materials and groundwater.

CLEANUP PRIORITY: The Director has designated this site as a Class IV

GA EPD DIRECTOR'S DETERMINATION REGARDING CORRECTIVE ACTION:

The Director has determined that this site requires corrective action.

REGULATED SUBSTANCES RELEASED, AND THREATS TO HUMAN HEALTH AND ENVIRONMENT POSED BY THE RELEASE:

This site has a known release of Tetrachloroethene in groundwater at levels exceeding the reportable quantity. No human exposure via drinking water is suspected from this release. The nearest drinking water well is less than 0.5 miles from the area affected by the release.

REGULATED SUBSTANCES:

Substance Name	GW	Soil	Substance Name	GW	Soil
1,1,1-Trichloroethane	<input checked="" type="checkbox"/>	<input type="checkbox"/>	1,1-Dichloroethane	<input checked="" type="checkbox"/>	<input type="checkbox"/>
1,1-Dichloroethene	<input checked="" type="checkbox"/>	<input type="checkbox"/>	1,2-Dichloroethane	<input checked="" type="checkbox"/>	<input type="checkbox"/>
Acetone	<input checked="" type="checkbox"/>	<input type="checkbox"/>	Benzene	<input checked="" type="checkbox"/>	<input type="checkbox"/>
Chloroethane	<input checked="" type="checkbox"/>	<input type="checkbox"/>	Chromium	<input checked="" type="checkbox"/>	<input type="checkbox"/>
Cis-1,2-Dichloroethene	<input checked="" type="checkbox"/>	<input type="checkbox"/>	Dichlorodifluoromethane	<input checked="" type="checkbox"/>	<input type="checkbox"/>
Dichloromethane	<input checked="" type="checkbox"/>	<input type="checkbox"/>	Tetrachloroethene	<input checked="" type="checkbox"/>	<input type="checkbox"/>
Trichloroethene	<input checked="" type="checkbox"/>	<input type="checkbox"/>	Trichlorofluoromethane	<input checked="" type="checkbox"/>	<input type="checkbox"/>
Vinyl chloride	<input checked="" type="checkbox"/>	<input type="checkbox"/>	Zinc	<input checked="" type="checkbox"/>	<input type="checkbox"/>

GEORGIA ENVIRONMENTAL PROTECTION DIVISION
HAZARDOUS SITE INVENTORY

Site Number: 10274

SITE NAME: Speedway SR 324 Landfill
LOCATION: 967 Carl Bethlehem Road
Winder, Barrow County, GA 30680

Latitude 33° 58' 08" N Longitude 83° 46' 24" W

ACREAGE PARCEL NUMBER

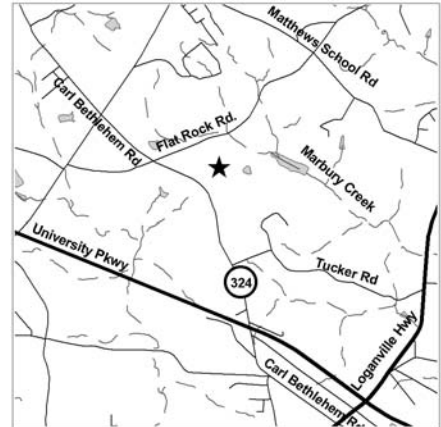
2.23 XX051 059A
95.14 XX051 059

DATE LISTED

6/29/1994
6/29/1994

LAST KNOWN PROPERTY OWNER:

Republic Services of Georgia Limited Partnership
18500 North Allied Way
Phoenix, AZ 85054



STATUS OF CLEANUP ACTIVITIES:

Cleanup activities are being conducted for source materials and groundwater.

CLEANUP PRIORITY: The Director has designated this site as a Class IV

GA EPD DIRECTOR'S DETERMINATION REGARDING CORRECTIVE ACTION:

The Director has determined that this site requires corrective action.

REGULATED SUBSTANCES RELEASED, AND THREATS TO HUMAN HEALTH AND ENVIRONMENT POSED BY THE RELEASE:

This site has a known release of Arsenic in groundwater at levels exceeding the reportable quantity. No human exposure via drinking water is suspected from this release. The nearest drinking water well is less than 0.5 miles from the area affected by the release.

REGULATED SUBSTANCES:

Substance Name	GW	Soil	Substance Name	GW	Soil
1,1-Dichloroethane	<input checked="" type="checkbox"/>	<input type="checkbox"/>	Arsenic	<input checked="" type="checkbox"/>	<input type="checkbox"/>
Benzene	<input checked="" type="checkbox"/>	<input type="checkbox"/>	Cis-1,2-Dichloroethene	<input checked="" type="checkbox"/>	<input type="checkbox"/>
Dichloromethane	<input checked="" type="checkbox"/>	<input type="checkbox"/>	Mercury	<input checked="" type="checkbox"/>	<input type="checkbox"/>
Tetrachloroethene	<input checked="" type="checkbox"/>	<input type="checkbox"/>	Trichlorofluoromethane	<input checked="" type="checkbox"/>	<input type="checkbox"/>
Xylenes	<input checked="" type="checkbox"/>	<input type="checkbox"/>			

GEORGIA ENVIRONMENTAL PROTECTION DIVISION
HAZARDOUS SITE INVENTORY

Site Number: 10275

SITE NAME: Clinch County - Smith Road Landfill Phase 1 (SL)
LOCATION: Smith Road
Homerville, Clinch County, GA 31634

Latitude 31° 04' 13" N

Longitude 82° 45' 35" W

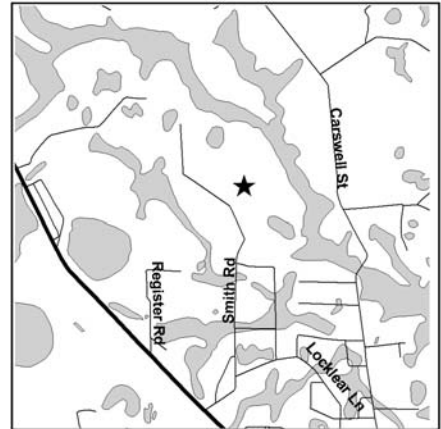
ACREAGE 20 **PARCEL NUMBER** 062 016

DATE LISTED

6/29/1994

LAST KNOWN PROPERTY OWNER:

Clinch County
100 Court Square
Homerville, GA 31634



STATUS OF CLEANUP ACTIVITIES:

Cleanup activities are being conducted for source materials and groundwater.

CLEANUP PRIORITY: The Director has designated this site as a Class IV

GA EPD DIRECTOR'S DETERMINATION REGARDING CORRECTIVE ACTION:

The Director has determined that this site requires corrective action.

REGULATED SUBSTANCES RELEASED, AND THREATS TO HUMAN HEALTH AND ENVIRONMENT POSED BY THE RELEASE:

This site has a known release of Chromium in groundwater at levels exceeding the reportable quantity. No human exposure via drinking water is suspected from this release. The nearest drinking water well is less than 0.5 miles from the area affected by the release.

REGULATED SUBSTANCES:

Substance Name	GW	Soil	Substance Name	GW	Soil
1,1,1-Trichloroethane	<input checked="" type="checkbox"/>	<input type="checkbox"/>	1,1-Dichloroethane	<input checked="" type="checkbox"/>	<input type="checkbox"/>
1,1-Dichloroethene	<input checked="" type="checkbox"/>	<input type="checkbox"/>	Arsenic	<input checked="" type="checkbox"/>	<input type="checkbox"/>
Benzene	<input checked="" type="checkbox"/>	<input type="checkbox"/>	Cadmium	<input checked="" type="checkbox"/>	<input type="checkbox"/>
Carbon disulfide	<input checked="" type="checkbox"/>	<input type="checkbox"/>	Chlorobenzene	<input checked="" type="checkbox"/>	<input type="checkbox"/>
Chloroethane	<input checked="" type="checkbox"/>	<input type="checkbox"/>	Chromium	<input checked="" type="checkbox"/>	<input type="checkbox"/>
Dichloromethane	<input checked="" type="checkbox"/>	<input type="checkbox"/>	Ethylbenzene	<input checked="" type="checkbox"/>	<input type="checkbox"/>
Lead	<input checked="" type="checkbox"/>	<input type="checkbox"/>	Naphthalene	<input checked="" type="checkbox"/>	<input type="checkbox"/>
Toluene	<input checked="" type="checkbox"/>	<input type="checkbox"/>	Vinyl chloride	<input checked="" type="checkbox"/>	<input type="checkbox"/>
Xylenes	<input checked="" type="checkbox"/>	<input type="checkbox"/>			

GEORGIA ENVIRONMENTAL PROTECTION DIVISION
HAZARDOUS SITE INVENTORY

Site Number: 10276

SITE NAME: Southern States Landfill
LOCATION: Bolton Road between Marietta Blvd and South Cobb D
Atlanta, Fulton County, GA 30339

Latitude 33° 49' 33" N Longitude 84° 27' 55" W

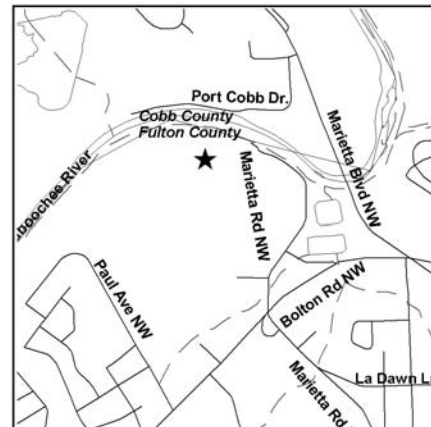
ACREAGE	PARCEL NUMBER	DATE LISTED
4.17	17 0254 LL0065	6/29/1994
35	17 0243 LL0192	6/29/1994
2.6	17 0243 LL0168	6/29/1994
19.06	17 0243 LL0184	6/29/1994

LAST KNOWN PROPERTY OWNER:

USA Waste - Waste Management, Inc.
3001 South Pioneer Drive
Smyrna, GA 30082

Georgia Waste System Inc.
P.O. Box 1450
Chicago, Illinois 60690

Chambers of Georgia Inc.
P.O. Box 1450
Chicago, Illinois 60690



STATUS OF CLEANUP ACTIVITIES:

Cleanup activities are being conducted for source materials and groundwater.

CLEANUP PRIORITY: The Director has designated this site as a Class IV

GA EPD DIRECTOR'S DETERMINATION REGARDING CORRECTIVE ACTION:

The Director has determined that this site requires corrective action.

REGULATED SUBSTANCES RELEASED, AND THREATS TO HUMAN HEALTH AND ENVIRONMENT POSED BY THE RELEASE:

This site has a known release of Cadmium in groundwater at levels exceeding the reportable quantity. No human exposure via drinking water is suspected from this release. The nearest drinking water well is less than 0.5 miles from the area affected by the release.

REGULATED SUBSTANCES:

Substance Name	GW	Soil	Substance Name	GW	Soil
1,1-Dichloroethane	<input checked="" type="checkbox"/>	<input type="checkbox"/>	Acetone	<input checked="" type="checkbox"/>	<input type="checkbox"/>
Arsenic	<input checked="" type="checkbox"/>	<input type="checkbox"/>	Cadmium	<input checked="" type="checkbox"/>	<input type="checkbox"/>
Chlorobenzene	<input checked="" type="checkbox"/>	<input type="checkbox"/>	Copper	<input checked="" type="checkbox"/>	<input type="checkbox"/>
Cresols	<input checked="" type="checkbox"/>	<input type="checkbox"/>	Ethylbenzene	<input checked="" type="checkbox"/>	<input type="checkbox"/>
Lead	<input checked="" type="checkbox"/>	<input type="checkbox"/>	Methyl ethyl ketone	<input checked="" type="checkbox"/>	<input type="checkbox"/>
Nickel	<input checked="" type="checkbox"/>	<input type="checkbox"/>	Phenol	<input checked="" type="checkbox"/>	<input type="checkbox"/>
Tetrachloroethene	<input checked="" type="checkbox"/>	<input type="checkbox"/>	Thallium	<input checked="" type="checkbox"/>	<input type="checkbox"/>
Toluene	<input checked="" type="checkbox"/>	<input type="checkbox"/>	Trichloroethene	<input checked="" type="checkbox"/>	<input type="checkbox"/>
Vanadium {reference only, not regulated substance}	<input checked="" type="checkbox"/>	<input type="checkbox"/>	Vinyl chloride	<input checked="" type="checkbox"/>	<input type="checkbox"/>

GEORGIA ENVIRONMENTAL PROTECTION DIVISION
HAZARDOUS SITE INVENTORY

Site Number: 10277

SITE NAME: Athens-Clarke County - Dunlap Rd (SL) MSWL
LOCATION: Hwy 78 East, Dunlap Road
Athens, Clarke County, GA 30601

Latitude 33° 55' 29" N

Longitude 83° 15' 48" W

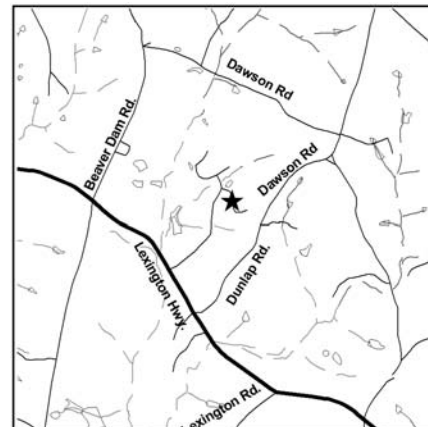
ACREAGE 289.29 **PARCEL NUMBER** 302 011F

DATE LISTED

6/29/1994

LAST KNOWN PROPERTY OWNER:

Athens-Clarke County Unified Government
P.O. Box 1868
Athens, GA 30603-1868



STATUS OF CLEANUP ACTIVITIES:

Cleanup activities are being conducted for source materials and groundwater.

CLEANUP PRIORITY: The Director has designated this site as a Class IV

GA EPD DIRECTOR'S DETERMINATION REGARDING CORRECTIVE ACTION:

The Director has determined that this site requires corrective action.

REGULATED SUBSTANCES RELEASED, AND THREATS TO HUMAN HEALTH AND ENVIRONMENT POSED BY THE RELEASE:

This site has a known release of Vinyl chloride in groundwater at levels exceeding the reportable quantity. This release has resulted in known human exposure greater than or equal to the MCL for Vinyl chloride.

REGULATED SUBSTANCES:

Substance Name	GW	Soil	Substance Name	GW	Soil
1,1,1-Trichloroethane	<input checked="" type="checkbox"/>	<input type="checkbox"/>	1,1,2,2-Tetrachloroethane	<input checked="" type="checkbox"/>	<input type="checkbox"/>
1,1-Dichloroethane	<input checked="" type="checkbox"/>	<input type="checkbox"/>	1,1-Dichloroethene	<input checked="" type="checkbox"/>	<input type="checkbox"/>
1,2-Dichlorobenzene	<input checked="" type="checkbox"/>	<input type="checkbox"/>	Acetone	<input checked="" type="checkbox"/>	<input type="checkbox"/>
Benzene	<input checked="" type="checkbox"/>	<input type="checkbox"/>	Beryllium	<input checked="" type="checkbox"/>	<input type="checkbox"/>
Chlorobenzene	<input checked="" type="checkbox"/>	<input type="checkbox"/>	Chloroethane	<input checked="" type="checkbox"/>	<input type="checkbox"/>
Chromium	<input checked="" type="checkbox"/>	<input type="checkbox"/>	Cis-1,2-Dichloroethene	<input checked="" type="checkbox"/>	<input type="checkbox"/>
Copper	<input checked="" type="checkbox"/>	<input type="checkbox"/>	Dichloromethane	<input checked="" type="checkbox"/>	<input type="checkbox"/>
Ethylbenzene	<input checked="" type="checkbox"/>	<input type="checkbox"/>	Lead	<input checked="" type="checkbox"/>	<input type="checkbox"/>
Mercury	<input checked="" type="checkbox"/>	<input type="checkbox"/>	Nickel	<input checked="" type="checkbox"/>	<input type="checkbox"/>
p-Dichlorobenzene	<input checked="" type="checkbox"/>	<input type="checkbox"/>	Tetrachloroethene	<input checked="" type="checkbox"/>	<input type="checkbox"/>
Toluene	<input checked="" type="checkbox"/>	<input type="checkbox"/>	trans-1,2-Dichloroethene	<input checked="" type="checkbox"/>	<input type="checkbox"/>
Trichloroethene	<input checked="" type="checkbox"/>	<input type="checkbox"/>	Trichlorofluoromethane	<input checked="" type="checkbox"/>	<input type="checkbox"/>
Vinyl chloride	<input checked="" type="checkbox"/>	<input type="checkbox"/>	Xylenes	<input checked="" type="checkbox"/>	<input type="checkbox"/>
Zinc	<input checked="" type="checkbox"/>	<input type="checkbox"/>			

GEORGIA ENVIRONMENTAL PROTECTION DIVISION
HAZARDOUS SITE INVENTORY

Site Number: 10278

SITE NAME: Butts County - Brownlee Road Landfill
LOCATION: Brownlee Road
Jackson, Butts County, GA 30233

Latitude 33° 16' 27" N

Longitude 83° 58' 09" W

ACREAGE **PARCEL NUMBER**

4.71 00330-030-A00

95.19 00330-033-000

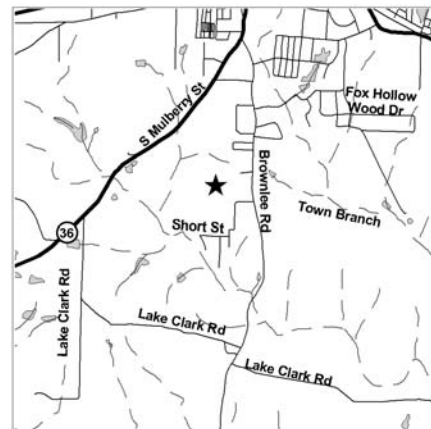
DATE LISTED

6/29/1994

6/29/1994

LAST KNOWN PROPERTY OWNER:

Butts County Board of Commissioners
25 Third Street, Suite 4
Jackson, GA 30233



STATUS OF CLEANUP ACTIVITIES:

Cleanup activities are being conducted for source materials and groundwater.

CLEANUP PRIORITY: The Director has designated this site as a Class IV

GA EPD DIRECTOR'S DETERMINATION REGARDING CORRECTIVE ACTION:

The Director has determined that this site requires corrective action.

REGULATED SUBSTANCES RELEASED, AND THREATS TO HUMAN HEALTH AND ENVIRONMENT POSED BY THE RELEASE:

This site has a known release of Chromium in groundwater at levels exceeding the reportable quantity. No human exposure via drinking water is suspected from this release. The nearest drinking water well is less than 0.5 miles from the area affected by the release.

REGULATED SUBSTANCES:

Substance Name	GW	Soil	Substance Name	GW	Soil
1,1-Dichloroethane	<input checked="" type="checkbox"/>	<input type="checkbox"/>	Barium	<input checked="" type="checkbox"/>	<input type="checkbox"/>
Benzene	<input checked="" type="checkbox"/>	<input type="checkbox"/>	Beryllium	<input checked="" type="checkbox"/>	<input type="checkbox"/>
Chlorobenzene	<input checked="" type="checkbox"/>	<input type="checkbox"/>	Chromium	<input checked="" type="checkbox"/>	<input type="checkbox"/>
Cis-1,2-Dichloroethene	<input checked="" type="checkbox"/>	<input type="checkbox"/>	Cobalt {reference only, not regulated substance}	<input checked="" type="checkbox"/>	<input type="checkbox"/>
Dichloromethane	<input checked="" type="checkbox"/>	<input type="checkbox"/>	Ethylbenzene	<input checked="" type="checkbox"/>	<input type="checkbox"/>
Lead	<input checked="" type="checkbox"/>	<input type="checkbox"/>	Nickel	<input checked="" type="checkbox"/>	<input type="checkbox"/>
p-Dichlorobenzene	<input checked="" type="checkbox"/>	<input type="checkbox"/>	Selenium	<input checked="" type="checkbox"/>	<input type="checkbox"/>
Tetrachloroethene	<input checked="" type="checkbox"/>	<input type="checkbox"/>	Trichloroethene	<input checked="" type="checkbox"/>	<input type="checkbox"/>
Vanadium {reference only, not regulated substance}	<input checked="" type="checkbox"/>	<input type="checkbox"/>	Xylenes	<input checked="" type="checkbox"/>	<input type="checkbox"/>
Zinc	<input checked="" type="checkbox"/>	<input type="checkbox"/>			

GEORGIA ENVIRONMENTAL PROTECTION DIVISION
HAZARDOUS SITE INVENTORY

Site Number: 10281

SITE NAME: Rabun Apparel (formerly Rabun Mills)
LOCATION: 398 Kellys Creek Road
Rabun Gap, Rabun County, GA 30568

Latitude 34° 57' 16" N

Longitude 83° 22' 45" W

ACREAGE **PARCEL NUMBER**

8.38 048 027A

96.1 048 028

DATE LISTED

6/29/1994

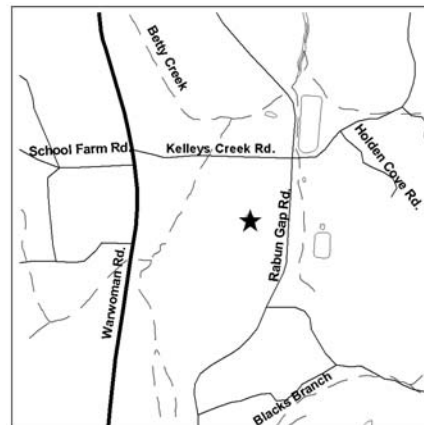
6/29/1994

LAST KNOWN PROPERTY OWNER:

DEVELOPMENT AUTHORITY OF RABUN
COUNTY

232 HIGHWAY 441 NORTH

Clayton, GA 30525



Multitrade Rabun Gap, LLC, c/o Donald Scholl

4488 Onondaga Blvd

Syracuse, NY 13219

STATUS OF CLEANUP ACTIVITIES:

Hazardous Site Response Act cleanup levels have been met for source materials and soil. Cleanup activities are being conducted for groundwater.

CLEANUP PRIORITY: The Director has designated this site as a Class I

GA EPD DIRECTOR'S DETERMINATION REGARDING CORRECTIVE ACTION:

The Director has determined that this site requires corrective action.

REGULATED SUBSTANCES RELEASED, AND THREATS TO HUMAN HEALTH AND ENVIRONMENT POSED BY THE RELEASE:

This site has a known release of Chloroform in groundwater at levels exceeding the reportable quantity. No human exposure via drinking water is suspected from this release. The nearest drinking water well is less than 0.5 miles from the area affected by the release.

REGULATED SUBSTANCES:

Substance Name	GW	Soil	Substance Name	GW	Soil
1,1,1-Trichloroethane	<input checked="" type="checkbox"/>	<input type="checkbox"/>	1,1-Dichloroethane	<input checked="" type="checkbox"/>	<input type="checkbox"/>
1,1-Dichloroethene	<input checked="" type="checkbox"/>	<input type="checkbox"/>	Barium	<input checked="" type="checkbox"/>	<input type="checkbox"/>
bis(2-Ethylhexyl) phthalate	<input checked="" type="checkbox"/>	<input type="checkbox"/>	Carbon tetrachloride	<input checked="" type="checkbox"/>	<input type="checkbox"/>
Chloroform	<input checked="" type="checkbox"/>	<input checked="" type="checkbox"/>	Ethylbenzene	<input type="checkbox"/>	<input checked="" type="checkbox"/>
Naphthalene	<input checked="" type="checkbox"/>	<input type="checkbox"/>	Phenol	<input type="checkbox"/>	<input checked="" type="checkbox"/>
Trichloroethene	<input checked="" type="checkbox"/>	<input checked="" type="checkbox"/>	Xylenes	<input type="checkbox"/>	<input checked="" type="checkbox"/>
Zinc	<input checked="" type="checkbox"/>	<input type="checkbox"/>			

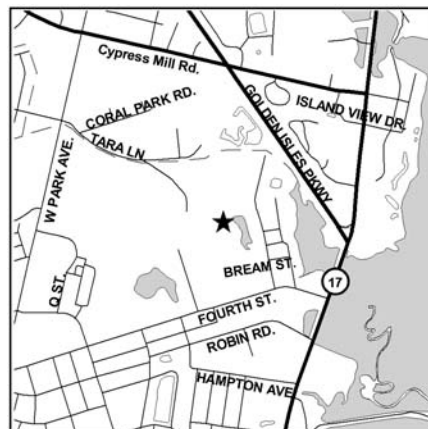
GEORGIA ENVIRONMENTAL PROTECTION DIVISION
HAZARDOUS SITE INVENTORY

Site Number: 10282

SITE NAME: 4th Street Landfill (Brunswick Airport)
LOCATION: 4th St & Community Action Drive
Brunswick, Glynn County, GA 31520

Latitude 31° 11' 09" N Longitude 81° 28' 38" W

ACREAGE	PARCEL NUMBER	DATE LISTED
2.11	03-08835	6/29/1994
2.38	01-07125	6/29/1994
3.36	03-08836	6/29/1994
4.87	01-07047	6/29/1994
5	01-06897	6/29/1994
43.62	01-06902	6/29/1994
49.5	01-06242	6/29/1994



LAST KNOWN PROPERTY OWNER:

Glynn County Board of Commissioners
701 "G" Street, 2nd Floor; Historic Glynn County
Courthouse
Brunswick, GA 31520

Glynn County Board of Education
512 "G" Street
Brunswick, GA 31520

City of Brunswick
601 Gloucester St.
Brunswick, GA 31520

STATUS OF CLEANUP ACTIVITIES:

Cleanup activities are being conducted for source materials and groundwater.

CLEANUP PRIORITY: The Director has designated this site as a Class I

GA EPD DIRECTOR'S DETERMINATION REGARDING CORRECTIVE ACTION:

The Director has determined that this site requires corrective action.

REGULATED SUBSTANCES RELEASED, AND THREATS TO HUMAN HEALTH AND ENVIRONMENT POSED BY THE RELEASE:

This site has a known release of Lead in groundwater at levels exceeding the reportable quantity. No human exposure via drinking water is suspected from this release. The nearest drinking water well is less than 0.5 miles from the area affected by the release.

This site has a known release of Lead in soil at levels exceeding the reportable quantity. This site has limited access. The nearest resident individual is between 301 and 1000 feet from the area affected by the release.

REGULATED SUBSTANCES:

Substance Name	GW	Soil	Substance Name	GW	Soil
Acenaphthene	<input type="checkbox"/>	<input checked="" type="checkbox"/>	Acenaphthylene	<input type="checkbox"/>	<input checked="" type="checkbox"/>
Anthracene	<input type="checkbox"/>	<input checked="" type="checkbox"/>	Barium	<input checked="" type="checkbox"/>	<input checked="" type="checkbox"/>
Benzene	<input checked="" type="checkbox"/>	<input type="checkbox"/>	Benzo(a)anthracene	<input type="checkbox"/>	<input checked="" type="checkbox"/>
Benzo(a)pyrene	<input type="checkbox"/>	<input checked="" type="checkbox"/>	Benzo(b)fluoranthene	<input type="checkbox"/>	<input checked="" type="checkbox"/>
Benzo(ghi)perylene	<input type="checkbox"/>	<input checked="" type="checkbox"/>	Benzo(k)fluoranthene	<input type="checkbox"/>	<input checked="" type="checkbox"/>
bis(2-Ethylhexyl) phthalate	<input type="checkbox"/>	<input checked="" type="checkbox"/>	Chlorobenzene	<input checked="" type="checkbox"/>	<input type="checkbox"/>
Chromium	<input checked="" type="checkbox"/>	<input checked="" type="checkbox"/>	Chrysene	<input type="checkbox"/>	<input checked="" type="checkbox"/>
Cumene	<input type="checkbox"/>	<input checked="" type="checkbox"/>	Dieldrin	<input type="checkbox"/>	<input checked="" type="checkbox"/>
Endosulfan sulfate	<input type="checkbox"/>	<input checked="" type="checkbox"/>	Fluoranthene	<input type="checkbox"/>	<input checked="" type="checkbox"/>
Fluorene	<input type="checkbox"/>	<input checked="" type="checkbox"/>	Indeno(1,2,3-cd)pyrene	<input type="checkbox"/>	<input checked="" type="checkbox"/>
Lead	<input checked="" type="checkbox"/>	<input checked="" type="checkbox"/>	Naphthalene	<input type="checkbox"/>	<input checked="" type="checkbox"/>

GEORGIA ENVIRONMENTAL PROTECTION DIVISION
HAZARDOUS SITE INVENTORY

Site Number: **10282**

PCBs	<input type="checkbox"/>	<input checked="" type="checkbox"/>	p-Dichlorobenzene	<input checked="" type="checkbox"/>	<input checked="" type="checkbox"/>
Phenanthrene	<input type="checkbox"/>	<input checked="" type="checkbox"/>	Pyrene	<input type="checkbox"/>	<input checked="" type="checkbox"/>
Tetrachloroethene	<input type="checkbox"/>	<input checked="" type="checkbox"/>	Toluene	<input type="checkbox"/>	<input checked="" type="checkbox"/>
Toxaphene	<input type="checkbox"/>	<input checked="" type="checkbox"/>	Xylenes	<input type="checkbox"/>	<input checked="" type="checkbox"/>

GEORGIA ENVIRONMENTAL PROTECTION DIVISION
HAZARDOUS SITE INVENTORY

Site Number: 10283

SITE NAME: Ben Hill County - Joshlyn Road MSWL
LOCATION: Joshlyn Rd
Fitzgerald, Ben Hill County, GA 31750

Latitude 31° 44' 36" N Longitude 83° 12' 24" W

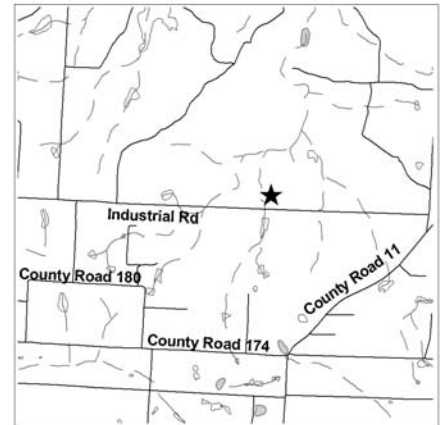
ACREAGE 61 **PARCEL NUMBER** 410 29A

DATE LISTED

6/29/1994

LAST KNOWN PROPERTY OWNER:

Fitzgerald-Ben Hill Co. Reg. Solid Waste Mgt.
Authority
City of Fitzgerald, 116 N Johnston Street
Fitzgerald, GA 31750



STATUS OF CLEANUP ACTIVITIES:

Cleanup activities are being conducted for source materials and groundwater.

CLEANUP PRIORITY: The Director has designated this site as a Class IV

GA EPD DIRECTOR'S DETERMINATION REGARDING CORRECTIVE ACTION:

The Director has determined that this site requires corrective action.

REGULATED SUBSTANCES RELEASED, AND THREATS TO HUMAN HEALTH AND ENVIRONMENT POSED BY THE RELEASE:

This site has a known release of Lead in groundwater at levels exceeding the reportable quantity. No human exposure via drinking water is suspected from this release. The nearest drinking water well is less than 0.5 miles from the area affected by the release.

REGULATED SUBSTANCES:

Substance Name	GW	Soil	Substance Name	GW	Soil
Barium	<input checked="" type="checkbox"/>	<input type="checkbox"/>	Beryllium	<input checked="" type="checkbox"/>	<input type="checkbox"/>
Chromium	<input checked="" type="checkbox"/>	<input type="checkbox"/>	Cis-1,2-Dichloroethene	<input checked="" type="checkbox"/>	<input type="checkbox"/>
Cobalt {reference only, not regulated substance}	<input checked="" type="checkbox"/>	<input type="checkbox"/>	Copper	<input checked="" type="checkbox"/>	<input type="checkbox"/>
Lead	<input checked="" type="checkbox"/>	<input type="checkbox"/>	p-Dichlorobenzene	<input checked="" type="checkbox"/>	<input type="checkbox"/>
Toluene	<input checked="" type="checkbox"/>	<input type="checkbox"/>	Vanadium {reference only, not regulated substance}	<input checked="" type="checkbox"/>	<input type="checkbox"/>
Zinc	<input checked="" type="checkbox"/>	<input type="checkbox"/>			

GEORGIA ENVIRONMENTAL PROTECTION DIVISION
HAZARDOUS SITE INVENTORY

Site Number: 10284

SITE NAME: Atlanta Fish Warehouse (Former)
LOCATION: 602 Means Street
Atlanta, Fulton County, GA 30318

Latitude 33° 46' 26" N Longitude 84° 24' 26" W

ACREAGE 0.0909 **PARCEL NUMBER** LL 81 of 14th District, Lot 19-2

DATE LISTED
6/29/1994

LAST KNOWN PROPERTY OWNER:

Bobby C. Crowe
325 14th Street
Atlanta, GA 30318



STATUS OF CLEANUP ACTIVITIES:

Identified responsible parties are unable or unwilling to conduct the required investigation and/or cleanup under the Hazardous Site Response Act for source materials, soil, and groundwater. EPD may perform these actions using state funding from the Hazardous Waste Trust Fund and may lien the property or pursue cost recovery.

CLEANUP PRIORITY: The Director has designated this site as a Class II

GA EPD DIRECTOR'S DETERMINATION REGARDING CORRECTIVE ACTION:

Pending

REGULATED SUBSTANCES RELEASED, AND THREATS TO HUMAN HEALTH AND ENVIRONMENT POSED BY THE RELEASE:

This site has a known release of Lead in soil at levels exceeding the reportable quantity. This site has limited access. The nearest resident individual is between 301 and 1000 feet from the area affected by the release.

REGULATED SUBSTANCES:

Substance Name	GW	Soil	Substance Name	GW	Soil
Lead	<input checked="" type="checkbox"/>	<input checked="" type="checkbox"/>	Mercury	<input type="checkbox"/>	<input checked="" type="checkbox"/>

GEORGIA ENVIRONMENTAL PROTECTION DIVISION
HAZARDOUS SITE INVENTORY

Site Number: 10286

SITE NAME: Button Gwinnett Landfill
LOCATION: Arnold Road off Hwy 29
Lawrenceville, Gwinnett County, GA 30245

Latitude 33° 55' 24" N Longitude 84° 02' 47" W

ACREAGE PARCEL NUMBER

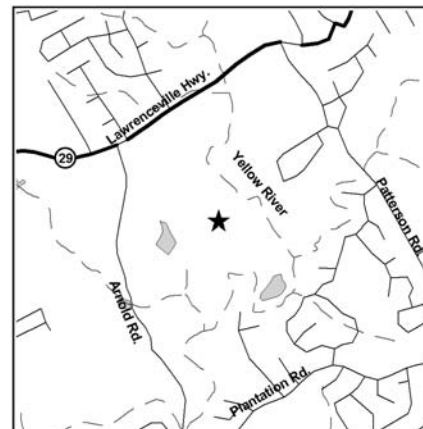
22.26 5047 118
76.88 5047 090

DATE LISTED

6/29/1994
6/29/1994

LAST KNOWN PROPERTY OWNER:

Georgia Landfills, Inc.
P.O. Box 1450
Chicago, IL 60690-1450



STATUS OF CLEANUP ACTIVITIES:

Cleanup activities are being conducted for source materials and groundwater.

CLEANUP PRIORITY: The Director has designated this site as a Class IV

GA EPD DIRECTOR'S DETERMINATION REGARDING CORRECTIVE ACTION:

The Director has determined that this site requires corrective action.

REGULATED SUBSTANCES RELEASED, AND THREATS TO HUMAN HEALTH AND ENVIRONMENT POSED BY THE RELEASE:

This site has a known release of Chromium in groundwater at levels exceeding the reportable quantity. No human exposure via drinking water is suspected from this release. The nearest drinking water well is between 0.5 and 1 miles from the area affected by the release.

REGULATED SUBSTANCES:

Substance Name	GW	Soil	Substance Name	GW	Soil
1,1-Dichloroethane	<input checked="" type="checkbox"/>	<input type="checkbox"/>	1,2-Dichlorobenzene	<input checked="" type="checkbox"/>	<input type="checkbox"/>
1,2-Dichloropropane	<input checked="" type="checkbox"/>	<input type="checkbox"/>	2,4-Dichlorophenoxyacetic acid, salts and esters	<input checked="" type="checkbox"/>	<input type="checkbox"/>
alpha-Benzenehexachloride	<input checked="" type="checkbox"/>	<input type="checkbox"/>	Barium	<input checked="" type="checkbox"/>	<input type="checkbox"/>
Benzene	<input checked="" type="checkbox"/>	<input type="checkbox"/>	Benzo(a)pyrene	<input checked="" type="checkbox"/>	<input type="checkbox"/>
beta-Benzenehexachloride	<input checked="" type="checkbox"/>	<input type="checkbox"/>	bis(2-Ethylhexyl) phthalate	<input checked="" type="checkbox"/>	<input type="checkbox"/>
Chromium	<input checked="" type="checkbox"/>	<input type="checkbox"/>	Cis-1,2-Dichloroethene	<input checked="" type="checkbox"/>	<input type="checkbox"/>
Cobalt {reference only, not regulated substance}	<input checked="" type="checkbox"/>	<input type="checkbox"/>	Copper	<input checked="" type="checkbox"/>	<input type="checkbox"/>
Cresols	<input checked="" type="checkbox"/>	<input type="checkbox"/>	DDT	<input checked="" type="checkbox"/>	<input type="checkbox"/>
Dichlorodifluoromethane	<input checked="" type="checkbox"/>	<input type="checkbox"/>	Diethyl phthalate	<input checked="" type="checkbox"/>	<input type="checkbox"/>
Lead	<input checked="" type="checkbox"/>	<input type="checkbox"/>	Lindane	<input checked="" type="checkbox"/>	<input type="checkbox"/>
Mercury	<input checked="" type="checkbox"/>	<input type="checkbox"/>	Methyl ethyl ketone	<input checked="" type="checkbox"/>	<input type="checkbox"/>
Nickel	<input checked="" type="checkbox"/>	<input type="checkbox"/>	p-Dichlorobenzene	<input checked="" type="checkbox"/>	<input type="checkbox"/>
Selenium	<input checked="" type="checkbox"/>	<input type="checkbox"/>	Silver	<input checked="" type="checkbox"/>	<input type="checkbox"/>
Tetrachloroethene	<input checked="" type="checkbox"/>	<input type="checkbox"/>	trans-1,2-Dichloroethene	<input checked="" type="checkbox"/>	<input type="checkbox"/>
Trichloroethene	<input checked="" type="checkbox"/>	<input type="checkbox"/>	Vanadium {reference only, not regulated substance}	<input checked="" type="checkbox"/>	<input type="checkbox"/>
Vinyl chloride	<input checked="" type="checkbox"/>	<input type="checkbox"/>	Zinc	<input checked="" type="checkbox"/>	<input type="checkbox"/>

GEORGIA ENVIRONMENTAL PROTECTION DIVISION
HAZARDOUS SITE INVENTORY

Site Number: 10288

SITE NAME: Columbus Municipal Landfill
LOCATION: South Lumpkin Road
Columbus, Muscogee County, GA 31902

Latitude 32° 23' 38" N Longitude 84° 57' 57" W

ACREAGE **PARCEL NUMBER**

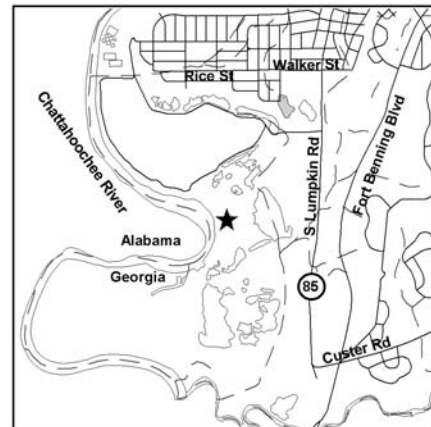
8.25 061 001 002
579.66 060 001 001

DATE LISTED

6/29/1994
6/29/1994

LAST KNOWN PROPERTY OWNER:

Columbus Consolidated Govt.
P.O. Box 1340
Columbus, GA 31902



STATUS OF CLEANUP ACTIVITIES:

Clean up activities are being conducted for source materials and groundwater.

CLEANUP PRIORITY: The Director has designated this site as a Class IV

GA EPD DIRECTOR'S DETERMINATION REGARDING CORRECTIVE ACTION:

The Director has determined that this site requires corrective action.

REGULATED SUBSTANCES RELEASED, AND THREATS TO HUMAN HEALTH AND ENVIRONMENT POSED BY THE RELEASE:

This site has a known release of Lead in groundwater at levels exceeding the reportable quantity. No human exposure via drinking water is suspected from this release. The nearest drinking water well is between 1 and 2 miles from the area affected by the release.

REGULATED SUBSTANCES:

Substance Name	GW	Soil	Substance Name	GW	Soil
Barium	<input checked="" type="checkbox"/>	<input type="checkbox"/>	Lead	<input checked="" type="checkbox"/>	<input type="checkbox"/>

GEORGIA ENVIRONMENTAL PROTECTION DIVISION
HAZARDOUS SITE INVENTORY

Site Number: 10289

SITE NAME: Cordele-Crisp City-County Landfill
LOCATION: 3354 Hwy 41 South
Cordele, Crisp County, GA 31015

Latitude 31° 51' 55" N

Longitude 83° 45' 06" W

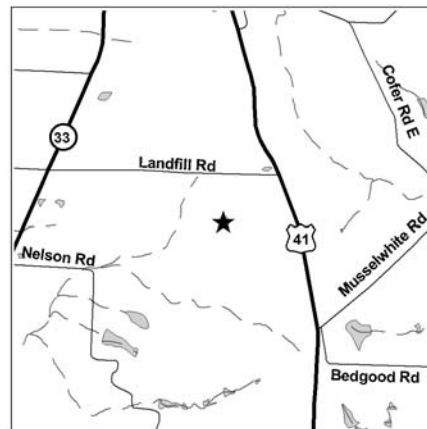
ACREAGE 46.8 **PARCEL NUMBER** 036 025

DATE LISTED

6/29/1994

LAST KNOWN PROPERTY OWNER:

Board of Commissioners of Crisp County
210 South 7th Street
Cordele, GA 31015



STATUS OF CLEANUP ACTIVITIES:

Cleanup activities are being conducted for source materials and groundwater.

CLEANUP PRIORITY: The Director has designated this site as a Class IV

GA EPD DIRECTOR'S DETERMINATION REGARDING CORRECTIVE ACTION:

The Director has determined that this site requires corrective action.

REGULATED SUBSTANCES RELEASED, AND THREATS TO HUMAN HEALTH AND ENVIRONMENT POSED BY THE RELEASE:

This site has a known release of Lead in groundwater at levels exceeding the reportable quantity. No human exposure via drinking water is suspected from this release. The nearest drinking water well is less than 0.5 miles from the area affected by the release.

REGULATED SUBSTANCES:

Substance Name	GW	Soil	Substance Name	GW	Soil
Arsenic	<input checked="" type="checkbox"/>	<input type="checkbox"/>	Barium	<input checked="" type="checkbox"/>	<input type="checkbox"/>
Beryllium	<input checked="" type="checkbox"/>	<input type="checkbox"/>	Cadmium	<input checked="" type="checkbox"/>	<input type="checkbox"/>
Chlorobenzene	<input checked="" type="checkbox"/>	<input type="checkbox"/>	Chromium	<input checked="" type="checkbox"/>	<input type="checkbox"/>
Lead	<input checked="" type="checkbox"/>	<input type="checkbox"/>	Nickel	<input checked="" type="checkbox"/>	<input type="checkbox"/>
Toluene	<input checked="" type="checkbox"/>	<input type="checkbox"/>	Zinc	<input checked="" type="checkbox"/>	<input type="checkbox"/>

GEORGIA ENVIRONMENTAL PROTECTION DIVISION
HAZARDOUS SITE INVENTORY

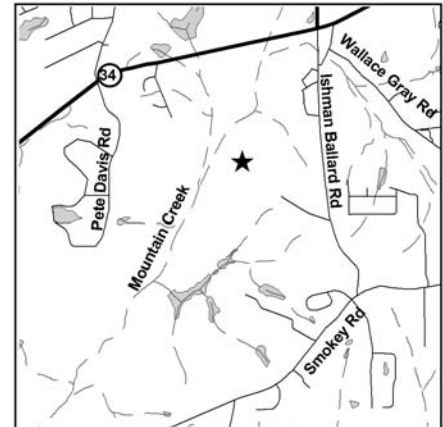
Site Number: 10291

SITE NAME: Coweta County Landfill - Ishman Ballard Rd Phase 1A
LOCATION: Ishman Ballard Rd.
Newnan, Coweta County, GA 30263

Latitude 33° 22' 08" N Longitude 84° 51' 24" W

ACREAGE	PARCEL NUMBER	DATE LISTED
71.71	049 2015 001	6/29/1994
178	049 2016 001	6/29/1994
88.53	049 5001 002	6/29/1994
39.92	049 2015 001A	6/29/1994
191.57	049 5002 001	6/29/1994

LAST KNOWN PROPERTY OWNER:



Coweta County Board of Commissioners
22 East Broad Street
Newnan, GA 30263

STATUS OF CLEANUP ACTIVITIES:

Cleanup activities are being conducted for source materials and groundwater.

CLEANUP PRIORITY: The Director has designated this site as a Class IV

GA EPD DIRECTOR'S DETERMINATION REGARDING CORRECTIVE ACTION:

The Director has determined that this site requires corrective action.

REGULATED SUBSTANCES RELEASED, AND THREATS TO HUMAN HEALTH AND ENVIRONMENT POSED BY THE RELEASE:

This site has a known release of Vinyl chloride in groundwater at levels exceeding the reportable quantity. No human exposure via drinking water is suspected from this release. The nearest drinking water well is less than 0.5 miles from the area affected by the release.

REGULATED SUBSTANCES:

Substance Name	GW	Soil	Substance Name	GW	Soil
1,1-Dichloroethane	<input checked="" type="checkbox"/>	<input type="checkbox"/>	1,1-Dichloroethene	<input checked="" type="checkbox"/>	<input type="checkbox"/>
Acetone	<input checked="" type="checkbox"/>	<input type="checkbox"/>	Arsenic	<input checked="" type="checkbox"/>	<input type="checkbox"/>
Barium	<input checked="" type="checkbox"/>	<input type="checkbox"/>	Benzene	<input checked="" type="checkbox"/>	<input type="checkbox"/>
beta-Benzenhexachloride	<input checked="" type="checkbox"/>	<input type="checkbox"/>	Cadmium	<input checked="" type="checkbox"/>	<input type="checkbox"/>
Carbon disulfide	<input checked="" type="checkbox"/>	<input type="checkbox"/>	Chlorobenzenes	<input checked="" type="checkbox"/>	<input type="checkbox"/>
Chloroform	<input checked="" type="checkbox"/>	<input type="checkbox"/>	Chromium	<input checked="" type="checkbox"/>	<input type="checkbox"/>
Cis-1,2-Dichloroethene	<input checked="" type="checkbox"/>	<input type="checkbox"/>	Copper	<input checked="" type="checkbox"/>	<input type="checkbox"/>
Dibromochloropropane	<input checked="" type="checkbox"/>	<input type="checkbox"/>	Dichloromethane	<input checked="" type="checkbox"/>	<input type="checkbox"/>
Ethylene dibromide	<input checked="" type="checkbox"/>	<input type="checkbox"/>	Lead	<input checked="" type="checkbox"/>	<input type="checkbox"/>
Lindane	<input checked="" type="checkbox"/>	<input type="checkbox"/>	Nickel	<input checked="" type="checkbox"/>	<input type="checkbox"/>
p-Dichlorobenzene	<input checked="" type="checkbox"/>	<input type="checkbox"/>	Phenol	<input checked="" type="checkbox"/>	<input type="checkbox"/>
Tetrachloroethene	<input checked="" type="checkbox"/>	<input type="checkbox"/>	Trichloroethene	<input checked="" type="checkbox"/>	<input type="checkbox"/>
Vinyl chloride	<input checked="" type="checkbox"/>	<input type="checkbox"/>	Xylenes	<input checked="" type="checkbox"/>	<input type="checkbox"/>
Zinc	<input checked="" type="checkbox"/>	<input type="checkbox"/>			

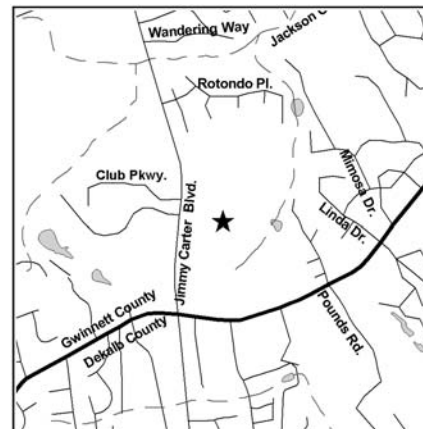
**GEORGIA ENVIRONMENTAL PROTECTION DIVISION
HAZARDOUS SITE INVENTORY**

Site Number: **10292**

SITE NAME: Crymes Landfill
LOCATION: 6321 Lawrenceville Hwy
Tucker, Gwinnett County, GA 30084

Latitude 33° 52' 19" N Longitude 84° 11' 07" W

ACREAGE	PARCEL NUMBER	DATE LISTED
2.98	6140 032	1/7/1994
16	6139 017	1/7/1994
0.92	6140 028	1/7/1994
90.58	6140 008	1/7/1994



LAST KNOWN PROPERTY OWNER:

Estate of Frances Crymes, c/o Ms. Mildred Sullivan
5605 Golf Club Drive
Braselton, GA 30517

Litton Enterprises Inc.
P.O. Box 1250
Cleveland, GA 30528-0024

Estate of Marion Clayton Crymes, c/o Christopher
A. Jones, PC
P.O. Box 1250
Cleveland, Ga 30528

EPD received notification of a release to the following property(s), and determined on the indicated date that the property should be sublisted as part of this site.

PARCEL NAME	ACREAGE	PARCEL NUMBER	DATE LISTED
M&N LLC Property	6.8	6139 061	3/18/2005

STATUS OF CLEANUP ACTIVITIES:

Cleanup activities are being conducted for source materials and groundwater.

CLEANUP PRIORITY: The Director has designated this site as a Class I

GA EPD DIRECTOR'S DETERMINATION REGARDING CORRECTIVE ACTION:

The Director has determined that this site requires corrective action.

REGULATED SUBSTANCES RELEASED, AND THREATS TO HUMAN HEALTH AND ENVIRONMENT POSED BY THE RELEASE:

This site has a known release of Vinyl chloride in groundwater at levels exceeding the reportable quantity. No human exposure via drinking water is suspected from this release. The nearest drinking water well is less than 0.5 miles from the area affected by the release.

This site has a known release of PCBs in soil at levels exceeding the reportable quantity. This site has unlimited access. The nearest resident individual is less than 300 feet from the area affected by the release.

REGULATED SUBSTANCES:

Substance Name	GW	Soil	Substance Name	GW	Soil
1,1,1-Trichloroethane	<input checked="" type="checkbox"/>	<input checked="" type="checkbox"/>	1,1-Dichloroethane	<input checked="" type="checkbox"/>	<input checked="" type="checkbox"/>
1,2-Dichloroethane	<input checked="" type="checkbox"/>	<input type="checkbox"/>	1,2-Dichloropropane	<input checked="" type="checkbox"/>	<input type="checkbox"/>
Acetone	<input checked="" type="checkbox"/>	<input checked="" type="checkbox"/>	Benzene	<input checked="" type="checkbox"/>	<input checked="" type="checkbox"/>
bis(2-Ethylhexyl) phthalate	<input type="checkbox"/>	<input checked="" type="checkbox"/>	Carbon disulfide	<input checked="" type="checkbox"/>	<input checked="" type="checkbox"/>
Chlorobenzene	<input checked="" type="checkbox"/>	<input checked="" type="checkbox"/>	Chloroethane	<input checked="" type="checkbox"/>	<input type="checkbox"/>
Chloroform	<input checked="" type="checkbox"/>	<input checked="" type="checkbox"/>	Chromium	<input type="checkbox"/>	<input checked="" type="checkbox"/>
Cis-1,2-Dichloroethene	<input checked="" type="checkbox"/>	<input type="checkbox"/>	Copper	<input type="checkbox"/>	<input checked="" type="checkbox"/>
Dichlorobromomethane	<input checked="" type="checkbox"/>	<input type="checkbox"/>	Dichloromethane	<input type="checkbox"/>	<input checked="" type="checkbox"/>
Ethylbenzene	<input type="checkbox"/>	<input checked="" type="checkbox"/>	Lead	<input type="checkbox"/>	<input checked="" type="checkbox"/>

GEORGIA ENVIRONMENTAL PROTECTION DIVISION
HAZARDOUS SITE INVENTORY

Site Number: **10292**

Methyl ethyl ketone	<input checked="" type="checkbox"/>	<input checked="" type="checkbox"/>	Nickel	<input type="checkbox"/>	<input checked="" type="checkbox"/>
PCBs	<input type="checkbox"/>	<input checked="" type="checkbox"/>	p-Dichlorobenzene	<input checked="" type="checkbox"/>	<input checked="" type="checkbox"/>
Phenol	<input type="checkbox"/>	<input checked="" type="checkbox"/>	Tetrachloroethene	<input checked="" type="checkbox"/>	<input checked="" type="checkbox"/>
Toluene	<input checked="" type="checkbox"/>	<input checked="" type="checkbox"/>	Vinyl chloride	<input checked="" type="checkbox"/>	<input checked="" type="checkbox"/>
Xylenes	<input checked="" type="checkbox"/>	<input type="checkbox"/>	Zinc	<input type="checkbox"/>	<input checked="" type="checkbox"/>

GEORGIA ENVIRONMENTAL PROTECTION DIVISION
HAZARDOUS SITE INVENTORY

Site Number: **10294**

SITE NAME: Walker Road Landfill (formerly 11th Street Landfill)
LOCATION: 11th Street & Walker Swamp Road
Macon, Bibb County, GA 31201

Latitude 32° 47' 56" N

Longitude 83° 36' 38" W

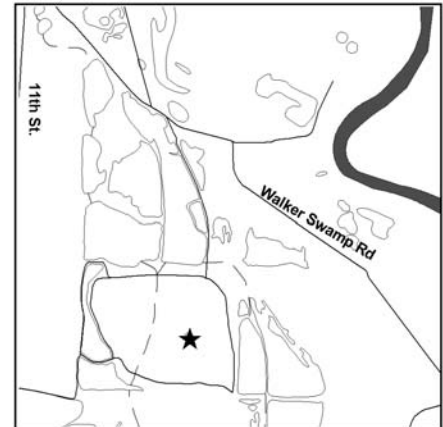
ACREAGE 170.81 **PARCEL NUMBER** ST890016305

DATE LISTED

6/29/1994

LAST KNOWN PROPERTY OWNER:

City of Macon
P.O. Box 247
Macon, GA 31201



STATUS OF CLEANUP ACTIVITIES:

Cleanup activities are being conducted for source materials and groundwater.

CLEANUP PRIORITY: The Director has designated this site as a Class IV

GA EPD DIRECTOR'S DETERMINATION REGARDING CORRECTIVE ACTION:

The Director has determined that this site requires corrective action.

REGULATED SUBSTANCES RELEASED, AND THREATS TO HUMAN HEALTH AND ENVIRONMENT POSED BY THE RELEASE:

This site has a known release of Lead in soil at levels exceeding the reportable quantity. This site has unlimited access. The nearest resident individual is between 1001 and 3000 feet from the area affected by the release.

REGULATED SUBSTANCES:

Substance Name	GW	Soil	Substance Name	GW	Soil
Barium	<input checked="" type="checkbox"/>	<input type="checkbox"/>	Cadmium	<input checked="" type="checkbox"/>	<input type="checkbox"/>
Chromium	<input checked="" type="checkbox"/>	<input type="checkbox"/>	Lead	<input checked="" type="checkbox"/>	<input type="checkbox"/>
Vinyl chloride	<input checked="" type="checkbox"/>	<input type="checkbox"/>	Xylenes	<input checked="" type="checkbox"/>	<input type="checkbox"/>
Zinc	<input checked="" type="checkbox"/>	<input type="checkbox"/>			

GEORGIA ENVIRONMENTAL PROTECTION DIVISION
HAZARDOUS SITE INVENTORY

Site Number: 10297

SITE NAME: Ben Gober Landfill
LOCATION: 411 Mimosa Dr. (off US 29)
Tucker, Gwinnett County, GA 30084

Latitude 33° 52' 33" N Longitude 84° 10' 40" W

ACREAGE PARCEL NUMBER

2 6144 517
6 6144 515
22 6144 001

DATE LISTED

6/29/1994
6/29/1994
6/29/1994

LAST KNOWN PROPERTY OWNER:

Estate of Ben Gober c/o Victor Deaton, Sr.,
Executor

5904 Mimosa Dr.
Tucker, GA 30084

KOK Metin
15651 SW 53rd St.
Miramar, FL 33027



STATUS OF CLEANUP ACTIVITIES:

Identified responsible parties are unable or unwilling to conduct the required investigation and/or cleanup under the Hazardous Site Response Act for source materials and groundwater. EPD may perform these actions using state funding from the Hazardous Waste Trust Fund and may lien the property or pursue cost recovery.

CLEANUP PRIORITY: The Director has designated this site as a Class II

GA EPD DIRECTOR'S DETERMINATION REGARDING CORRECTIVE ACTION:

Pending

REGULATED SUBSTANCES RELEASED, AND THREATS TO HUMAN HEALTH AND ENVIRONMENT POSED BY THE RELEASE:

This site has a known release of Lead in groundwater at levels exceeding the reportable quantity. No human exposure via drinking water is suspected from this release. The nearest drinking water well is between 0.5 and 1 miles from the area affected by the release.

This site has a known release of Lead in soil at levels exceeding the reportable quantity. This site has unlimited access. The nearest resident individual is between 1001 and 3000 feet from the area affected by the release.

REGULATED SUBSTANCES:

Substance Name	GW	Soil	Substance Name	GW	Soil
Arsenic	<input type="checkbox"/>	<input checked="" type="checkbox"/>	Barium	<input checked="" type="checkbox"/>	<input type="checkbox"/>
Chromium	<input checked="" type="checkbox"/>	<input checked="" type="checkbox"/>	Copper	<input checked="" type="checkbox"/>	<input checked="" type="checkbox"/>
Ethylbenzene	<input type="checkbox"/>	<input checked="" type="checkbox"/>	Lead	<input checked="" type="checkbox"/>	<input checked="" type="checkbox"/>
Mercury	<input type="checkbox"/>	<input checked="" type="checkbox"/>	Nickel	<input checked="" type="checkbox"/>	<input checked="" type="checkbox"/>
PCBs	<input type="checkbox"/>	<input checked="" type="checkbox"/>	Toluene	<input type="checkbox"/>	<input checked="" type="checkbox"/>
Trichloroethene	<input type="checkbox"/>	<input checked="" type="checkbox"/>	Xylenes	<input type="checkbox"/>	<input checked="" type="checkbox"/>
Zinc	<input checked="" type="checkbox"/>	<input type="checkbox"/>			

GEORGIA ENVIRONMENTAL PROTECTION DIVISION
HAZARDOUS SITE INVENTORY

Site Number: 10304

SITE NAME: Old City Landfill
LOCATION: Intersection of Amanda Thomas Rd. and Barney Rd.
Hazlehurst, Jeff Davis County, GA 31539

Latitude 31° 53' 48" N Longitude 82° 35' 18" W

ACREAGE 10 **PARCEL NUMBER** 0060 055

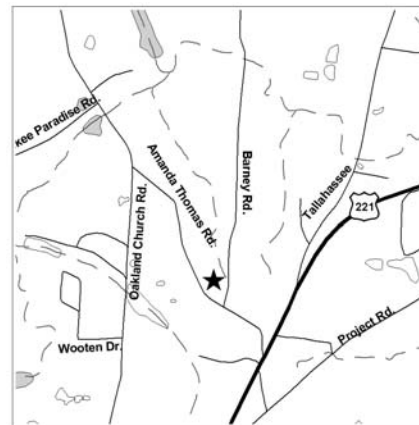
DATE LISTED

6/29/1994

LAST KNOWN PROPERTY OWNER:

Feed Resources LLC
340 McEachin Landing Rd.
Hazlehurst, GA 31539

Olin Wooten
912-375-3366



STATUS OF CLEANUP ACTIVITIES:

Cleanup activities are being conducted for source materials and groundwater.

CLEANUP PRIORITY: The Director has designated this site as a Class V

GA EPD DIRECTOR'S DETERMINATION REGARDING CORRECTIVE ACTION:

The Director has determined that this site requires corrective action.

REGULATED SUBSTANCES RELEASED, AND THREATS TO HUMAN HEALTH AND ENVIRONMENT POSED BY THE RELEASE:

This site has a known release of Lead in groundwater at levels exceeding the reportable quantity. No human exposure via drinking water is suspected from this release. The nearest drinking water well is less than 0.5 miles from the area affected by the release.

This site has a known release of Lead in soil at levels exceeding the reportable quantity. This site has unlimited access. The nearest resident individual is less than 300 feet from the area affected by the release.

REGULATED SUBSTANCES:

Substance Name	GW	Soil	Substance Name	GW	Soil
Arsenic	<input type="checkbox"/>	<input checked="" type="checkbox"/>	Barium	<input checked="" type="checkbox"/>	<input checked="" type="checkbox"/>
Cadmium	<input checked="" type="checkbox"/>	<input checked="" type="checkbox"/>	Chromium	<input checked="" type="checkbox"/>	<input checked="" type="checkbox"/>
Copper	<input checked="" type="checkbox"/>	<input checked="" type="checkbox"/>	Cyanides (soluble salts and complexes) n.o.s.	<input type="checkbox"/>	<input checked="" type="checkbox"/>
DDE	<input type="checkbox"/>	<input checked="" type="checkbox"/>	DDT	<input type="checkbox"/>	<input checked="" type="checkbox"/>
Lead	<input checked="" type="checkbox"/>	<input checked="" type="checkbox"/>	Nickel	<input checked="" type="checkbox"/>	<input checked="" type="checkbox"/>
Toluene	<input type="checkbox"/>	<input checked="" type="checkbox"/>	Zinc	<input checked="" type="checkbox"/>	<input checked="" type="checkbox"/>

GEORGIA ENVIRONMENTAL PROTECTION DIVISION
HAZARDOUS SITE INVENTORY

Site Number: 10305

SITE NAME: Old Hazlehurst Solid Waste Disposal Site
LOCATION: McEachin Landing Road
Hazlehurst, Jeff Davis County, GA 31539

Latitude 31° 54' 01" N

Longitude 82° 35' 50" W

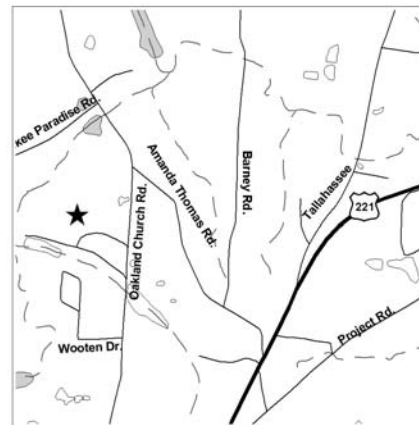
ACREAGE 90.13 **PARCEL NUMBER** 0059 075

DATE LISTED

6/29/1994

LAST KNOWN PROPERTY OWNER:

J. Elliott & John Clayton Carter
37 Bobcat Bend
Blairsville, GA 30512



STATUS OF CLEANUP ACTIVITIES:

Although directed to by EPD, identified responsible parties are not currently performing the required investigation and/or cleanup under the Hazardous Site Response Act for source materials and groundwater. Enforcement is pending.

CLEANUP PRIORITY: The Director has designated this site as a Class II

GA EPD DIRECTOR'S DETERMINATION REGARDING CORRECTIVE ACTION:

Pending

REGULATED SUBSTANCES RELEASED, AND THREATS TO HUMAN HEALTH AND ENVIRONMENT POSED BY THE RELEASE:

This site has a known release of Chromium in groundwater at levels exceeding the reportable quantity. No human exposure via drinking water is suspected from this release. The nearest drinking water well is less than 0.5 miles from the area affected by the release.

REGULATED SUBSTANCES:

Substance Name	GW	Soil	Substance Name	GW	Soil
Antimony	<input checked="" type="checkbox"/>	<input checked="" type="checkbox"/>	Arsenic	<input checked="" type="checkbox"/>	<input type="checkbox"/>
Barium	<input checked="" type="checkbox"/>	<input checked="" type="checkbox"/>	Benzene	<input checked="" type="checkbox"/>	<input type="checkbox"/>
Beryllium	<input checked="" type="checkbox"/>	<input checked="" type="checkbox"/>	Cadmium	<input checked="" type="checkbox"/>	<input type="checkbox"/>
Chlorobenzene	<input checked="" type="checkbox"/>	<input type="checkbox"/>	Chromium	<input checked="" type="checkbox"/>	<input checked="" type="checkbox"/>
Copper	<input checked="" type="checkbox"/>	<input checked="" type="checkbox"/>	Cumene	<input checked="" type="checkbox"/>	<input type="checkbox"/>
Diethyl phthalate	<input checked="" type="checkbox"/>	<input type="checkbox"/>	Ethylbenzene	<input checked="" type="checkbox"/>	<input type="checkbox"/>
Lead	<input checked="" type="checkbox"/>	<input checked="" type="checkbox"/>	Mercury	<input checked="" type="checkbox"/>	<input type="checkbox"/>
Naphthalene	<input checked="" type="checkbox"/>	<input type="checkbox"/>	Nickel	<input checked="" type="checkbox"/>	<input checked="" type="checkbox"/>
Selenium	<input checked="" type="checkbox"/>	<input type="checkbox"/>	Silver	<input checked="" type="checkbox"/>	<input type="checkbox"/>
Zinc	<input checked="" type="checkbox"/>	<input checked="" type="checkbox"/>			

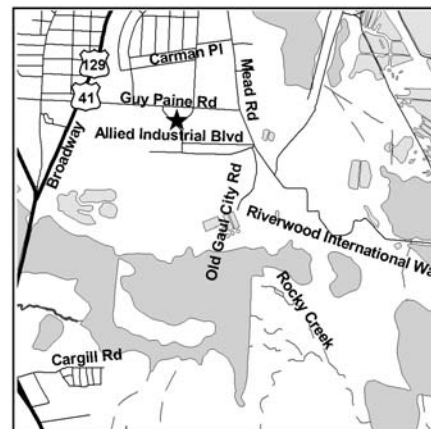
GEORGIA ENVIRONMENTAL PROTECTION DIVISION
HAZARDOUS SITE INVENTORY

Site Number: 10308

SITE NAME: Allied Industrial Park - NPL Site
LOCATION: 600 Guy Paine Road
Macon, Bibb County, GA 31206

Latitude 32° 46' 37" N Longitude 83° 38' 36" W

ACREAGE	PARCEL NUMBER	DATE LISTED
2.07	Q1030078320	6/29/1994
3	Q1100016103	6/29/1994
2.01	Q1100013102-A	6/29/1994
4.25	Q1100014102-B	6/29/1994
3.77	Q1100015104	6/29/1994
28.78	Q1030064310	6/29/1994
19.35	Q1100017100A	6/29/1994
5.13	Q1030077319	6/29/1994
4.33	P1040163435	6/29/1994
139.45	P1040150411	6/29/1994
8.43	P1040164411-A	6/29/1994
4.86	Q1100020105	6/29/1994
14.12	Q1100021106	6/29/1994
1.5	Q1030073315-B	6/29/1994
3.5	Q1030066311	6/29/1994
1.5	Q1030072315-A	6/29/1994



LAST KNOWN PROPERTY OWNER:

Macon-Bibb County Industrial Authority
439 Mulberry Street
Macon, GA 31201

STATUS OF CLEANUP ACTIVITIES:

Investigations are being conducted to determine how much cleanup is necessary for source materials, soil, and groundwater.

CLEANUP PRIORITY: The Director has designated this site as a Class II

GA EPD DIRECTOR'S DETERMINATION REGARDING CORRECTIVE ACTION:

Pending

REGULATED SUBSTANCES RELEASED, AND THREATS TO HUMAN HEALTH AND ENVIRONMENT POSED BY THE RELEASE:

This site has a known release of Lead in groundwater at levels exceeding the reportable quantity. No human exposure via drinking water is suspected from this release. The nearest drinking water well is between 0.5 and 1 miles from the area affected by the release.

REGULATED SUBSTANCES:

Substance Name	GW	Soil	Substance Name	GW	Soil
Barium	<input checked="" type="checkbox"/>	<input type="checkbox"/>	Chromium	<input checked="" type="checkbox"/>	<input type="checkbox"/>
Cis-1,2-Dichloroethene	<input checked="" type="checkbox"/>	<input type="checkbox"/>	Lead	<input checked="" type="checkbox"/>	<input checked="" type="checkbox"/>
Mercury	<input type="checkbox"/>	<input checked="" type="checkbox"/>	PCBs	<input type="checkbox"/>	<input checked="" type="checkbox"/>
Tetrachloroethene	<input checked="" type="checkbox"/>	<input type="checkbox"/>	Trichloroethene	<input checked="" type="checkbox"/>	<input type="checkbox"/>
Vinyl chloride	<input checked="" type="checkbox"/>	<input type="checkbox"/>			

GEORGIA ENVIRONMENTAL PROTECTION DIVISION
HAZARDOUS SITE INVENTORY

Site Number: 10310

SITE NAME: Polk County Landfill
LOCATION: US Hwy 278 (4.4 miles east of Cedartown)
Cedartown, Polk County, GA 30125

Latitude 34° 00' 25" N

Longitude 85° 09' 53" W

ACREAGE **PARCEL NUMBER**

12 042-050

115.93 042-049A

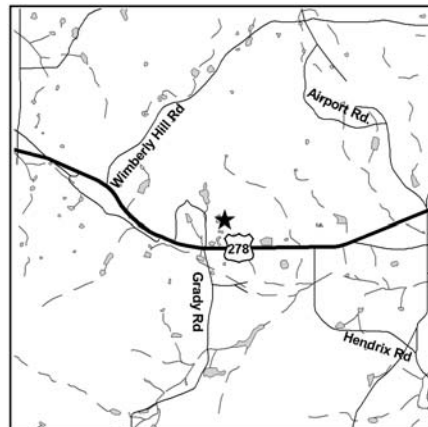
DATE LISTED

6/29/1994

6/29/1994

LAST KNOWN PROPERTY OWNER:

Polk County
PO Box 268
Cedartown, GA 30125



STATUS OF CLEANUP ACTIVITIES:

Cleanup activities are being conducted for source materials and groundwater.

CLEANUP PRIORITY: The Director has designated this site as a Class IV

GA EPD DIRECTOR'S DETERMINATION REGARDING CORRECTIVE ACTION:

The Director has determined that this site requires corrective action.

REGULATED SUBSTANCES RELEASED, AND THREATS TO HUMAN HEALTH AND ENVIRONMENT POSED BY THE RELEASE:

This site has a known release of Nickel in groundwater at levels exceeding the reportable quantity. No human exposure via drinking water is suspected from this release. The nearest drinking water well is between 1 and 2 miles from the area affected by the release.

REGULATED SUBSTANCES:

Substance Name	GW	Soil	Substance Name	GW	Soil
1,1-Dichloroethene	<input checked="" type="checkbox"/>	<input type="checkbox"/>	Cis-1,2-Dichloroethene	<input checked="" type="checkbox"/>	<input type="checkbox"/>
Nickel	<input checked="" type="checkbox"/>	<input type="checkbox"/>	Vinyl chloride	<input checked="" type="checkbox"/>	<input type="checkbox"/>

GEORGIA ENVIRONMENTAL PROTECTION DIVISION
HAZARDOUS SITE INVENTORY

Site Number: 10311

SITE NAME: Production Anodizing Corp./D.H. Farms
LOCATION: 1460 Industrial Blvd.
Adel, Cook County, GA 31620

Latitude 31° 07' 08" N

Longitude 83° 26' 17" W

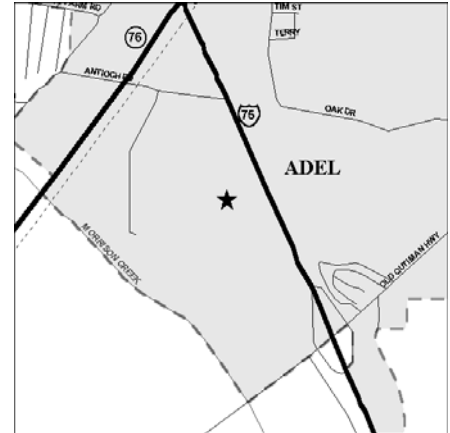
ACREAGE 11.54 **PARCEL NUMBER** 0040B 024

DATE LISTED

6/29/1994

LAST KNOWN PROPERTY OWNER:

World Ethanol Institute, LLC
P.O. Box 721
Lenox, GA 31617



STATUS OF CLEANUP ACTIVITIES:

Although directed to by EPD, identified responsible parties are not currently performing the required investigation and/or cleanup under the Hazardous Site Response Act for source materials, soil, and groundwater. Enforcement is pending.

CLEANUP PRIORITY: The Director has designated this site as a Class I

GA EPD DIRECTOR'S DETERMINATION REGARDING CORRECTIVE ACTION:

The Director has determined that this site requires corrective action.

REGULATED SUBSTANCES RELEASED, AND THREATS TO HUMAN HEALTH AND ENVIRONMENT POSED BY THE RELEASE:

This site has a known release of Chromium in groundwater at levels exceeding the reportable quantity. This release has resulted in suspected human exposure.

This site has a known release of Chromium in soil at levels exceeding the reportable quantity. This site has limited access. The nearest resident individual is less than 300 feet from the area affected by the release.

REGULATED SUBSTANCES:

Substance Name	GW	Soil	Substance Name	GW	Soil
Antimony	<input type="checkbox"/>	<input checked="" type="checkbox"/>	Arsenic	<input type="checkbox"/>	<input checked="" type="checkbox"/>
Beryllium	<input checked="" type="checkbox"/>	<input type="checkbox"/>	bis(2-Ethylhexyl) phthalate	<input type="checkbox"/>	<input checked="" type="checkbox"/>
Chromium	<input checked="" type="checkbox"/>	<input checked="" type="checkbox"/>	Copper	<input type="checkbox"/>	<input checked="" type="checkbox"/>
Lead	<input checked="" type="checkbox"/>	<input checked="" type="checkbox"/>	Mercury	<input checked="" type="checkbox"/>	<input type="checkbox"/>
Nickel	<input checked="" type="checkbox"/>	<input type="checkbox"/>	Zinc	<input checked="" type="checkbox"/>	<input checked="" type="checkbox"/>

GEORGIA ENVIRONMENTAL PROTECTION DIVISION
HAZARDOUS SITE INVENTORY

Site Number: 10317

SITE NAME: T Street Dump
LOCATION: West end of T Street
Brunswick, Glynn County, GA 31520

Latitude 31° 09' 56" N Longitude 81° 30' 30" W

ACREAGE 95 **PARCEL NUMBER** 01-00180 **DATE LISTED** 6/29/1994

LAST KNOWN PROPERTY OWNER:

Koch Cellulose
P.O. Box 1438
Brunswick, GA 31521



STATUS OF CLEANUP ACTIVITIES:

Cleanup activities are being conducted for source materials, soil, and groundwater.

CLEANUP PRIORITY: The Director has designated this site as a Class V

GA EPD DIRECTOR'S DETERMINATION REGARDING CORRECTIVE ACTION:

The Director has determined that this site requires corrective action.

REGULATED SUBSTANCES RELEASED, AND THREATS TO HUMAN HEALTH AND ENVIRONMENT POSED BY THE RELEASE:

This site has a known release of Lead in groundwater at levels exceeding the reportable quantity. No human exposure via drinking water is suspected from this release. The nearest drinking water well is between 2 and 3 miles from the area affected by the release.

This site has a known release of Lead in soil at levels exceeding the reportable quantity. This site has unlimited access. The nearest resident individual is between 1001 and 3000 feet from the area affected by the release.

REGULATED SUBSTANCES:

Substance Name	GW	Soil	Substance Name	GW	Soil
Antimony	<input type="checkbox"/>	<input checked="" type="checkbox"/>	Aroclor 1254	<input checked="" type="checkbox"/>	<input type="checkbox"/>
Arsenic	<input checked="" type="checkbox"/>	<input checked="" type="checkbox"/>	bis(2-Ethylhexyl) phthalate	<input checked="" type="checkbox"/>	<input checked="" type="checkbox"/>
Cadmium	<input checked="" type="checkbox"/>	<input checked="" type="checkbox"/>	Chromium	<input checked="" type="checkbox"/>	<input checked="" type="checkbox"/>
Cyanides (soluble salts and complexes) n.o.s.	<input checked="" type="checkbox"/>	<input checked="" type="checkbox"/>	Dichloromethane	<input checked="" type="checkbox"/>	<input type="checkbox"/>
Ethylbenzene	<input checked="" type="checkbox"/>	<input type="checkbox"/>	Lead	<input checked="" type="checkbox"/>	<input checked="" type="checkbox"/>
Mercury	<input checked="" type="checkbox"/>	<input checked="" type="checkbox"/>	m-Xylene	<input checked="" type="checkbox"/>	<input type="checkbox"/>
Nickel	<input checked="" type="checkbox"/>	<input checked="" type="checkbox"/>	p-Xylene	<input checked="" type="checkbox"/>	<input type="checkbox"/>
Selenium	<input checked="" type="checkbox"/>	<input checked="" type="checkbox"/>	Toluene	<input checked="" type="checkbox"/>	<input checked="" type="checkbox"/>
Trichlorofluoromethane	<input checked="" type="checkbox"/>	<input type="checkbox"/>			

GEORGIA ENVIRONMENTAL PROTECTION DIVISION
HAZARDOUS SITE INVENTORY

Site Number: 10322

SITE NAME: Waynesboro Old City Dump
LOCATION: State Hwy 56 - 1.5 miles northeast of Waynesboro
Waynesboro, Burke County, GA 30830

Latitude 33° 06' 33" N Longitude 81° 58' 09" W

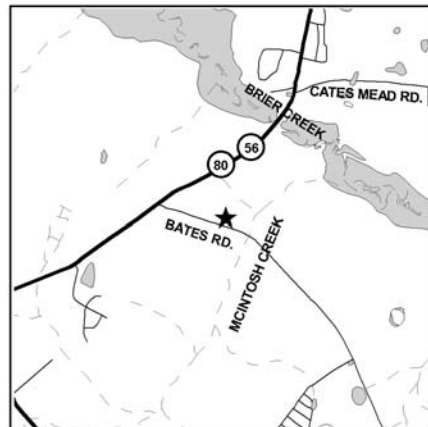
ACREAGE 3.71 **PARCEL NUMBER** 082A-023

DATE LISTED

6/29/1994

LAST KNOWN PROPERTY OWNER:

City of Waynesboro
628 Myrick Street
Waynesboro, GA 30830



STATUS OF CLEANUP ACTIVITIES:

Cleanup activities are being conducted for source materials and groundwater.

CLEANUP PRIORITY: The Director has designated this site as a Class II

GA EPD DIRECTOR'S DETERMINATION REGARDING CORRECTIVE ACTION:

Pending

REGULATED SUBSTANCES RELEASED, AND THREATS TO HUMAN HEALTH AND ENVIRONMENT POSED BY THE RELEASE:

This site has a known release of Heptachlor epoxide in soil at levels exceeding the reportable quantity. This site has unlimited access. The nearest resident individual is between 1001 and 3000 feet from the area affected by the release.

REGULATED SUBSTANCES:

Substance Name	GW	Soil	Substance Name	GW	Soil
Antimony	<input type="checkbox"/>	<input checked="" type="checkbox"/>	beta-Benzenehexachloride	<input type="checkbox"/>	<input checked="" type="checkbox"/>
Chromium	<input checked="" type="checkbox"/>	<input type="checkbox"/>	DDD	<input type="checkbox"/>	<input checked="" type="checkbox"/>
DDE	<input type="checkbox"/>	<input checked="" type="checkbox"/>	DDT	<input type="checkbox"/>	<input checked="" type="checkbox"/>
Dieldrin	<input type="checkbox"/>	<input checked="" type="checkbox"/>	Heptachlor epoxide	<input type="checkbox"/>	<input checked="" type="checkbox"/>

GEORGIA ENVIRONMENTAL PROTECTION DIVISION
HAZARDOUS SITE INVENTORY

Site Number: 10324

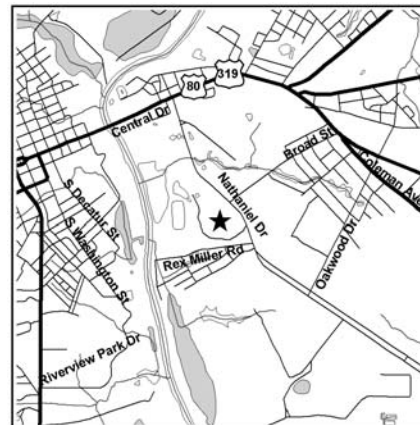
SITE NAME: Forstmann & Company, Inc. (TCE spill)
LOCATION: 161 Nathaniel Drive
East Dublin, Laurens County, GA 31040

Latitude 32° 32' 05" N Longitude 82° 52' 47" W

ACREAGE 242.04 **PARCEL NUMBER** E20D 001 **DATE LISTED** 6/29/1994

LAST KNOWN PROPERTY OWNER:

T & M International Trading LLC
12709 Beechnut Street, #165
Houston, TX 77072



STATUS OF CLEANUP ACTIVITIES:

Hazardous Site Response Act cleanup levels have been met for source materials and soil. Identified responsible parties are unable or unwilling to conduct the required investigation and/or cleanup under the Hazardous Site Response Act for groundwater. EPD may perform these actions using state funding from the Hazardous Waste Trust Fund and may lien the property or pursue cost recovery.

CLEANUP PRIORITY: The Director has designated this site as a Class V

GA EPD DIRECTOR'S DETERMINATION REGARDING CORRECTIVE ACTION:

The Director has determined that this site requires corrective action.

REGULATED SUBSTANCES RELEASED, AND THREATS TO HUMAN HEALTH AND ENVIRONMENT POSED BY THE RELEASE:

This site has a known release of Trichloroethylene in groundwater at levels exceeding the reportable quantity. No human exposure via drinking water is suspected from this release. The nearest drinking water well is less than 0.5 miles from the area affected by the release.

REGULATED SUBSTANCES:

Substance Name	GW	Soil	Substance Name	GW	Soil
1,1,1-Trichloroethane	<input checked="" type="checkbox"/>	<input type="checkbox"/>	1,1-Dichloroethane	<input checked="" type="checkbox"/>	<input type="checkbox"/>
1,1-Dichloroethene	<input checked="" type="checkbox"/>	<input type="checkbox"/>	Tetrachloroethene	<input checked="" type="checkbox"/>	<input type="checkbox"/>
trans-1,2-Dichloroethene	<input checked="" type="checkbox"/>	<input type="checkbox"/>	Trichloroethene	<input checked="" type="checkbox"/>	<input checked="" type="checkbox"/>
Vinyl chloride	<input checked="" type="checkbox"/>	<input type="checkbox"/>			

GEORGIA ENVIRONMENTAL PROTECTION DIVISION
HAZARDOUS SITE INVENTORY

Site Number: 10327

SITE NAME: Palmetto Tire Fire
LOCATION: 0 Marcy Lane
Palmetto, Coweta County, GA 30268

Latitude 33° 30' 36" N Longitude 84° 43' 29" W

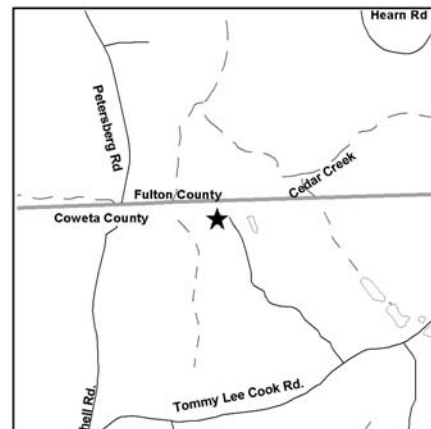
ACREAGE 56.32 **PARCEL NUMBER** 093 8018 001

DATE LISTED

6/29/1994

LAST KNOWN PROPERTY OWNER:

Lati, LLC
17 Executive Park Drive
Atlanta, GA 30329



STATUS OF CLEANUP ACTIVITIES:

Identified responsible parties are unable or unwilling to conduct the required investigation and/or cleanup under the Hazardous Site Response Act for source materials and groundwater. EPD may perform these actions using state funding from the Hazardous Waste Trust Fund and may lien the property or pursue cost recovery.

CLEANUP PRIORITY: The Director has designated this site as a Class II

GA EPD DIRECTOR'S DETERMINATION REGARDING CORRECTIVE ACTION:

Pending

REGULATED SUBSTANCES RELEASED, AND THREATS TO HUMAN HEALTH AND ENVIRONMENT POSED BY THE RELEASE:

This site has a known release of Lead in soil at levels exceeding the reportable quantity. This site has limited access. The nearest resident individual is between 301 and 1000 feet from the area affected by the release.

REGULATED SUBSTANCES:

Substance Name	GW	Soil	Substance Name	GW	Soil
Benzene	<input checked="" type="checkbox"/>	<input type="checkbox"/>	Lead	<input type="checkbox"/>	<input checked="" type="checkbox"/>

GEORGIA ENVIRONMENTAL PROTECTION DIVISION
HAZARDOUS SITE INVENTORY

Site Number: 10329

SITE NAME: Mathis Brothers - South Marbletop Road Landfill - NPL Site
LOCATION: South Marble Top Road
Lafayette, Walker County, GA 30728

Latitude 34° 50' 42" N

Longitude 85° 21' 50" W

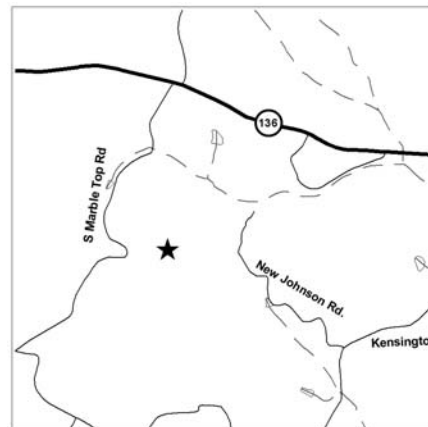
ACREAGE 22.072 **PARCEL NUMBER** 0265 020

DATE LISTED

6/29/1994

LAST KNOWN PROPERTY OWNER:

Eula Lee and Mose Mathis
3782 Kensington Road
Chickamauga, GA 30707



STATUS OF CLEANUP ACTIVITIES:

Cleanup activities are being conducted for source materials and groundwater.

CLEANUP PRIORITY: The Director has designated this site as a Class IV

GA EPD DIRECTOR'S DETERMINATION REGARDING CORRECTIVE ACTION:

The Director has determined that this site requires corrective action.

REGULATED SUBSTANCES RELEASED, AND THREATS TO HUMAN HEALTH AND ENVIRONMENT POSED BY THE RELEASE:

This site has a known release of Chromium in groundwater at levels exceeding the reportable quantity. No human exposure via drinking water is suspected from this release. The nearest drinking water well is between 1 and 2 miles from the area affected by the release.

REGULATED SUBSTANCES:

Substance Name	GW	Soil	Substance Name	GW	Soil
1,1,1-Trichloroethane	<input type="checkbox"/>	<input checked="" type="checkbox"/>	Acetone	<input checked="" type="checkbox"/>	<input checked="" type="checkbox"/>
Arsenic	<input checked="" type="checkbox"/>	<input checked="" type="checkbox"/>	Benzene	<input checked="" type="checkbox"/>	<input checked="" type="checkbox"/>
Benzoic acid	<input checked="" type="checkbox"/>	<input type="checkbox"/>	Benzonitrile	<input type="checkbox"/>	<input checked="" type="checkbox"/>
bis(2-Ethylhexyl) phthalate	<input checked="" type="checkbox"/>	<input checked="" type="checkbox"/>	Chromium	<input checked="" type="checkbox"/>	<input type="checkbox"/>
Dicamba	<input checked="" type="checkbox"/>	<input type="checkbox"/>	Dichloromethane	<input type="checkbox"/>	<input checked="" type="checkbox"/>
Lindane	<input checked="" type="checkbox"/>	<input checked="" type="checkbox"/>	Naphthalene	<input type="checkbox"/>	<input checked="" type="checkbox"/>
Toluene	<input checked="" type="checkbox"/>	<input type="checkbox"/>			

GEORGIA ENVIRONMENTAL PROTECTION DIVISION
HAZARDOUS SITE INVENTORY

Site Number: 10330

SITE NAME: Cedartown Industries - NPL Site
LOCATION: 404 South Furnace Street
Cedartown, Polk County, GA 30125

Latitude 34° 00' 32" N Longitude 85° 15' 52" W

ACREAGE 6.8
PARCEL NUMBER C12-028

DATE LISTED
6/29/1994

LAST KNOWN PROPERTY OWNER:

WSP LLC
P.O. Box 448
Cedartown, GA 30125



STATUS OF CLEANUP ACTIVITIES:

Cleanup activities are being conducted for source materials, soil, and groundwater.

CLEANUP PRIORITY: The Director has designated this site as a Class IV

GA EPD DIRECTOR'S DETERMINATION REGARDING CORRECTIVE ACTION:

The Director has determined that this site requires corrective action.

REGULATED SUBSTANCES RELEASED, AND THREATS TO HUMAN HEALTH AND ENVIRONMENT POSED BY THE RELEASE:

This site has a known release of Lead in groundwater at levels exceeding the reportable quantity. No human exposure via drinking water is suspected from this release. The nearest drinking water well is between 0.5 and 1 miles from the area affected by the release.

This site has a known release of Lead in soil at levels exceeding the reportable quantity. This site has limited access. The nearest resident individual is between 301 and 1000 feet from the area affected by the release.

REGULATED SUBSTANCES:

Substance Name	GW	Soil	Substance Name	GW	Soil
Antimony	<input checked="" type="checkbox"/>	<input checked="" type="checkbox"/>	Arsenic	<input checked="" type="checkbox"/>	<input checked="" type="checkbox"/>
Barium	<input checked="" type="checkbox"/>	<input checked="" type="checkbox"/>	Beryllium	<input checked="" type="checkbox"/>	<input checked="" type="checkbox"/>
bis(2-Ethylhexyl) phthalate	<input checked="" type="checkbox"/>	<input type="checkbox"/>	Cadmium	<input checked="" type="checkbox"/>	<input checked="" type="checkbox"/>
Chromium	<input checked="" type="checkbox"/>	<input checked="" type="checkbox"/>	Copper	<input checked="" type="checkbox"/>	<input checked="" type="checkbox"/>
Dichloromethane	<input checked="" type="checkbox"/>	<input type="checkbox"/>	Endrin	<input checked="" type="checkbox"/>	<input type="checkbox"/>
Lead	<input checked="" type="checkbox"/>	<input checked="" type="checkbox"/>	Nickel	<input checked="" type="checkbox"/>	<input type="checkbox"/>
PCBs	<input checked="" type="checkbox"/>	<input type="checkbox"/>	Vinyl chloride	<input checked="" type="checkbox"/>	<input type="checkbox"/>
Zinc	<input checked="" type="checkbox"/>	<input checked="" type="checkbox"/>			

GEORGIA ENVIRONMENTAL PROTECTION DIVISION
HAZARDOUS SITE INVENTORY

Site Number: 10333

SITE NAME: Apollo Industries, Inc.
LOCATION: 1850 South Cobb Industrial Blvd
Smyrna, Cobb County, GA 30082

Latitude 33° 50' 14" N

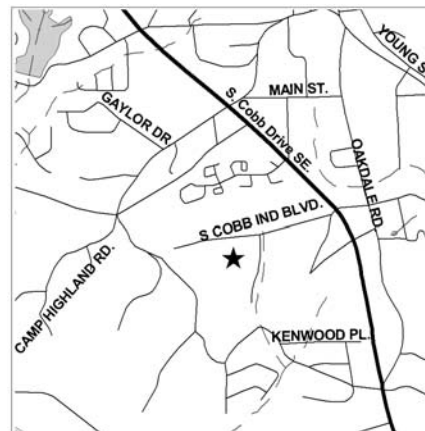
Longitude 84° 30' 03" W

ACREAGE 2.12 **PARCEL NUMBER** 17067800040

DATE LISTED 8/15/1994

LAST KNOWN PROPERTY OWNER:

AMC Cobb Holdings, LLC
1141 Crest Valley Drive
Atlanta, GA 30327



STATUS OF CLEANUP ACTIVITIES:

Cleanup activities are being conducted for source materials, soil, and groundwater.

CLEANUP PRIORITY: The Director has designated this site as a Class V

GA EPD DIRECTOR'S DETERMINATION REGARDING CORRECTIVE ACTION:

The Director has determined that this site requires corrective action.

REGULATED SUBSTANCES RELEASED, AND THREATS TO HUMAN HEALTH AND ENVIRONMENT POSED BY THE RELEASE:

This site has a known release of Vinyl chloride in groundwater at levels exceeding the reportable quantity. No human exposure via drinking water is suspected from this release. The nearest drinking water well is between 1 and 2 miles from the area affected by the release.

REGULATED SUBSTANCES:

Substance Name	GW	Soil	Substance Name	GW	Soil
1,1,1-Trichloroethane	<input checked="" type="checkbox"/>	<input checked="" type="checkbox"/>	1,1-Dichloroethane	<input checked="" type="checkbox"/>	<input checked="" type="checkbox"/>
1,1-Dichloroethene	<input checked="" type="checkbox"/>	<input checked="" type="checkbox"/>	1,2-Dichloroethane	<input checked="" type="checkbox"/>	<input type="checkbox"/>
Acetone	<input checked="" type="checkbox"/>	<input checked="" type="checkbox"/>	Chloroethane	<input checked="" type="checkbox"/>	<input type="checkbox"/>
Chloroform	<input checked="" type="checkbox"/>	<input type="checkbox"/>	Cumene	<input type="checkbox"/>	<input checked="" type="checkbox"/>
Diazinon	<input type="checkbox"/>	<input checked="" type="checkbox"/>	Dichloromethane	<input checked="" type="checkbox"/>	<input checked="" type="checkbox"/>
m-Xylene	<input type="checkbox"/>	<input checked="" type="checkbox"/>	o-Xylene	<input type="checkbox"/>	<input checked="" type="checkbox"/>
p-Xylene	<input type="checkbox"/>	<input checked="" type="checkbox"/>	Tetrachloroethene	<input checked="" type="checkbox"/>	<input checked="" type="checkbox"/>
Toluene	<input checked="" type="checkbox"/>	<input checked="" type="checkbox"/>	Trichloroethene	<input checked="" type="checkbox"/>	<input type="checkbox"/>
Vinyl chloride	<input checked="" type="checkbox"/>	<input type="checkbox"/>			

GEORGIA ENVIRONMENTAL PROTECTION DIVISION
HAZARDOUS SITE INVENTORY

Site Number: 10334

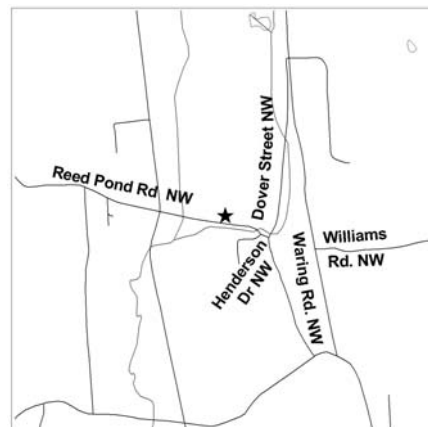
SITE NAME: Polychem, LTD
LOCATION: 2305 Dover Street
Dalton, Whitfield County, GA 30720

Latitude 34° 50' 37" N Longitude 84° 58' 49" W

ACREAGE 3 **PARCEL NUMBER** 12-032-01-014 **DATE LISTED** 10/4/1994

LAST KNOWN PROPERTY OWNER:

Dover Farms Inc.
2208 Cleveland Highway
Dalton, GA 30721



STATUS OF CLEANUP ACTIVITIES:

Although directed to by EPD, identified responsible parties are not currently performing the required investigation and/or cleanup under the Hazardous Site Response Act for source materials, soil, and groundwater. Enforcement is pending.

CLEANUP PRIORITY: The Director has designated this site as a Class II

GA EPD DIRECTOR'S DETERMINATION REGARDING CORRECTIVE ACTION:

Pending

REGULATED SUBSTANCES RELEASED, AND THREATS TO HUMAN HEALTH AND ENVIRONMENT POSED BY THE RELEASE:

This site has a known release of Tetrachloroethene in groundwater at levels exceeding the reportable quantity. No human exposure via drinking water is suspected from this release. The nearest drinking water well is between 0.5 and 1 miles from the area affected by the release.

REGULATED SUBSTANCES:

Substance Name	GW	Soil	Substance Name	GW	Soil
1,1,1-Trichloroethane	<input checked="" type="checkbox"/>	<input checked="" type="checkbox"/>	1,1-Dichloroethene	<input checked="" type="checkbox"/>	<input type="checkbox"/>
1,2-Dichloroethane	<input checked="" type="checkbox"/>	<input checked="" type="checkbox"/>	Tetrachloroethene	<input checked="" type="checkbox"/>	<input checked="" type="checkbox"/>
Trichloroethene	<input checked="" type="checkbox"/>	<input checked="" type="checkbox"/>			

GEORGIA ENVIRONMENTAL PROTECTION DIVISION
HAZARDOUS SITE INVENTORY

Site Number: 10337

SITE NAME: Wallace Lake Road Dump
LOCATION: 3045 Wallace Lake Rd
Douglasville, Douglas County, GA 30135

Latitude 33° 43' 18" N

Longitude 84° 42' 20" W

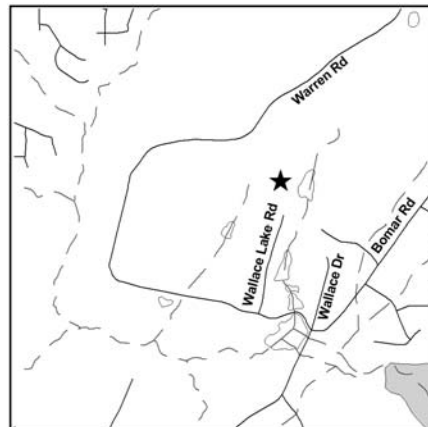
ACREAGE 4.13 **PARCEL NUMBER** 00850150021

DATE LISTED

10/17/1994

LAST KNOWN PROPERTY OWNER:

Rickey Lewallen
3257 Bankhead Highway
Lithia Springs, GA 30122



STATUS OF CLEANUP ACTIVITIES:

Identified responsible parties are unable or unwilling to conduct the required investigation and/or cleanup under the Hazardous Site Response Act for source materials and groundwater. EPD may perform these actions using state funding from the Hazardous Waste Trust Fund and may lien the property or pursue cost recovery.

CLEANUP PRIORITY: The Director has designated this site as a Class I

GA EPD DIRECTOR'S DETERMINATION REGARDING CORRECTIVE ACTION:

The Director has determined that this site requires corrective action.

REGULATED SUBSTANCES RELEASED, AND THREATS TO HUMAN HEALTH AND ENVIRONMENT POSED BY THE RELEASE:

This site has a known release of Lead in soil at levels exceeding the reportable quantity. This site has limited access. The nearest resident individual is less than 300 feet from the area affected by the release.

REGULATED SUBSTANCES:

Substance Name	GW	Soil	Substance Name	GW	Soil
1,1,1-Trichloroethane	<input type="checkbox"/>	<input checked="" type="checkbox"/>	1,2-Dichlorobenzene	<input type="checkbox"/>	<input checked="" type="checkbox"/>
3,3'-Dichlorobenzidine	<input type="checkbox"/>	<input checked="" type="checkbox"/>	Barium	<input type="checkbox"/>	<input checked="" type="checkbox"/>
bis(2-Ethylhexyl) phthalate	<input type="checkbox"/>	<input checked="" type="checkbox"/>	Butyl benzyl phthalate	<input type="checkbox"/>	<input checked="" type="checkbox"/>
Lead	<input checked="" type="checkbox"/>	<input checked="" type="checkbox"/>	Mercury	<input type="checkbox"/>	<input checked="" type="checkbox"/>
Naphthalene	<input type="checkbox"/>	<input checked="" type="checkbox"/>	PCBs	<input type="checkbox"/>	<input checked="" type="checkbox"/>
Tetrachloroethene	<input type="checkbox"/>	<input checked="" type="checkbox"/>	Toluene	<input type="checkbox"/>	<input checked="" type="checkbox"/>
Trichloroethene	<input type="checkbox"/>	<input checked="" type="checkbox"/>	Xylenes	<input type="checkbox"/>	<input checked="" type="checkbox"/>
Zinc	<input type="checkbox"/>	<input checked="" type="checkbox"/>			

GEORGIA ENVIRONMENTAL PROTECTION DIVISION
HAZARDOUS SITE INVENTORY

Site Number: 10340

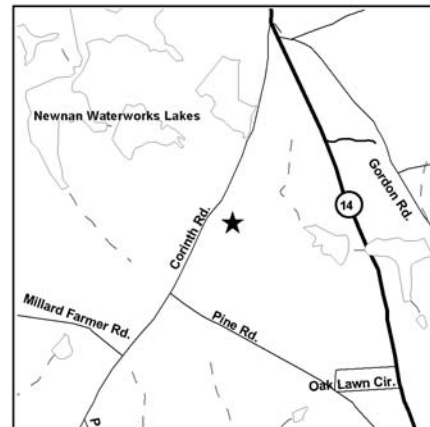
SITE NAME: CPI Plastics, L.L.C.
LOCATION: 434 Corinth Road
Newnan, Coweta County, GA 30264

Latitude 33° 20' 35" N Longitude 84° 47' 37" W

ACREAGE 9.085 **PARCEL NUMBER** 0762041003 **DATE LISTED** 10/17/1994

LAST KNOWN PROPERTY OWNER:

Zainour Investment, LLC
480 Corinth Rd.
Newnan, GA 30263



STATUS OF CLEANUP ACTIVITIES:

Cleanup activities are being conducted for source materials, soil, and groundwater.

CLEANUP PRIORITY: The Director has designated this site as a Class IV

GA EPD DIRECTOR'S DETERMINATION REGARDING CORRECTIVE ACTION:

The Director has determined that this site requires corrective action.

REGULATED SUBSTANCES RELEASED, AND THREATS TO HUMAN HEALTH AND ENVIRONMENT POSED BY THE RELEASE:

This site has a known release of Tetrachloroethene in groundwater at levels exceeding the reportable quantity. No human exposure via drinking water is suspected from this release. The nearest drinking water well is between 0.5 and 1 miles from the area affected by the release.

REGULATED SUBSTANCES:

Substance Name	GW	Soil	Substance Name	GW	Soil
1,1,1-Trichloroethane	<input checked="" type="checkbox"/>	<input checked="" type="checkbox"/>	1,1-Dichloroethane	<input checked="" type="checkbox"/>	<input checked="" type="checkbox"/>
1,1-Dichloroethene	<input checked="" type="checkbox"/>	<input checked="" type="checkbox"/>	Benzene	<input checked="" type="checkbox"/>	<input type="checkbox"/>
Chloroform	<input checked="" type="checkbox"/>	<input type="checkbox"/>	Cis-1,2-Dichloroethene	<input checked="" type="checkbox"/>	<input type="checkbox"/>
Mercury	<input checked="" type="checkbox"/>	<input type="checkbox"/>	Tetrachloroethene	<input checked="" type="checkbox"/>	<input checked="" type="checkbox"/>
Trichloroethene	<input checked="" type="checkbox"/>	<input checked="" type="checkbox"/>	Trichlorofluoromethane	<input checked="" type="checkbox"/>	<input type="checkbox"/>
Xylenes	<input checked="" type="checkbox"/>	<input checked="" type="checkbox"/>			

GEORGIA ENVIRONMENTAL PROTECTION DIVISION
HAZARDOUS SITE INVENTORY

Site Number: 10342

SITE NAME: North Georgia Agricultural Services, Inc.
LOCATION: North Avenue & Madison Street
Comer, Madison County, GA 30629

Latitude 34° 03' 42" N

Longitude 83° 07' 14" W

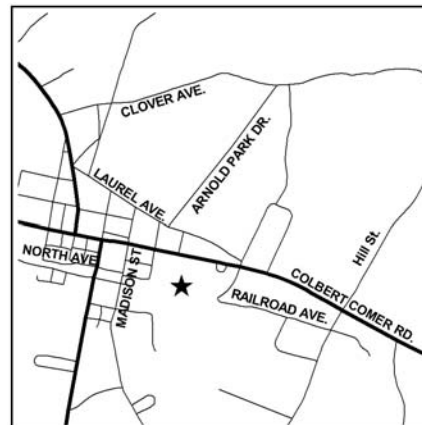
ACREAGE 9.07 **PARCEL NUMBER** CO04-002

DATE LISTED

10/20/1994

LAST KNOWN PROPERTY OWNER:

Brenda L. Livesay
87 Dunn Creek Bend
Flat Rock, NC 28731



STATUS OF CLEANUP ACTIVITIES:

Identified responsible parties are unable or unwilling to conduct the required investigation and/or cleanup under the Hazardous Site Response Act for source materials, soil, and groundwater. EPD may perform these actions using state funding from the Hazardous Waste Trust Fund and may lien the property or pursue cost recovery.

CLEANUP PRIORITY: The Director has designated this site as a Class I

GA EPD DIRECTOR'S DETERMINATION REGARDING CORRECTIVE ACTION:

The Director has determined that this site requires corrective action.

REGULATED SUBSTANCES RELEASED, AND THREATS TO HUMAN HEALTH AND ENVIRONMENT POSED BY THE RELEASE:

This site has a known release of Sulfuric acid in groundwater at levels exceeding the reportable quantity. No human exposure via drinking water is suspected from this release. The nearest drinking water well is less than 0.5 miles from the area affected by the release.

REGULATED SUBSTANCES:

Substance Name	GW	Soil	Substance Name	GW	Soil
Sulfuric acid	<input checked="" type="checkbox"/>	<input type="checkbox"/>			

GEORGIA ENVIRONMENTAL PROTECTION DIVISION
HAZARDOUS SITE INVENTORY

Site Number: 10346

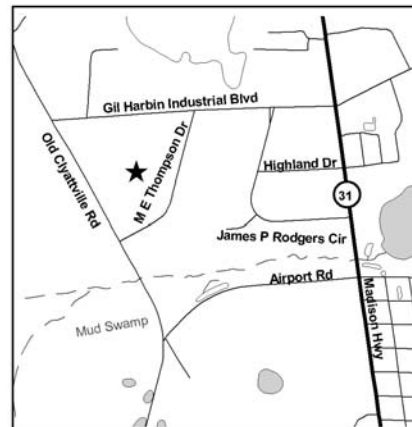
SITE NAME: SAFT America, Inc.
LOCATION: 711 Gil Harbin Industrial Blvd.
Valdosta, Lowndes County, GA 31601

Latitude 30° 48' 08" N Longitude 83° 17' 16" W

ACREAGE 30.25 **PARCEL NUMBER** 0123D 010 **DATE LISTED** 11/22/1994

LAST KNOWN PROPERTY OWNER:

SAFT America, Inc.
711 Gil Harbin Industrial Blvd.
Valdosta, GA 31601



STATUS OF CLEANUP ACTIVITIES:

Cleanup activities are being conducted for source materials, soil, and groundwater.

CLEANUP PRIORITY: The Director has designated this site as a Class IV

GA EPD DIRECTOR'S DETERMINATION REGARDING CORRECTIVE ACTION:

The Director has determined that this site requires corrective action.

REGULATED SUBSTANCES RELEASED, AND THREATS TO HUMAN HEALTH AND ENVIRONMENT POSED BY THE RELEASE:

This site has a known release of Cadmium in soil at levels exceeding the reportable quantity. This site has unlimited access. The nearest resident individual is between 1001 and 3000 feet from the area affected by the release.

REGULATED SUBSTANCES:

Substance Name	GW	Soil	Substance Name	GW	Soil
Cadmium	<input checked="" type="checkbox"/>	<input checked="" type="checkbox"/>	Nickel	<input checked="" type="checkbox"/>	<input checked="" type="checkbox"/>

GEORGIA ENVIRONMENTAL PROTECTION DIVISION
HAZARDOUS SITE INVENTORY

Site Number: 10348

SITE NAME: Bumper Distributors of Atlanta
LOCATION: 471 Peters Street NW
Atlanta, Fulton County, GA 30313

Latitude 33° 44' 36" N Longitude 84° 24' 32" W

ACREAGE 0.994 **PARCEL NUMBER** 14010800050346 (T4 1401080005039) **DATE LISTED** 11/23/1994

LAST KNOWN PROPERTY OWNER:



Spelman College
350 Spelman Lane NW
Atlanta, GA 30314

STATUS OF CLEANUP ACTIVITIES:

Hazardous Site Response Act cleanup levels have been met for source materials and soil. Identified responsible parties are unable or unwilling to conduct the required investigation and/or cleanup under the Hazardous Site Response Act for groundwater. EPD may perform these actions using state funding from the Hazardous Waste Trust Fund and may lien the property or pursue cost recovery.

CLEANUP PRIORITY: The Director has designated this site as a Class I

GA EPD DIRECTOR'S DETERMINATION REGARDING CORRECTIVE ACTION:

The Director has determined that this site requires corrective action.

REGULATED SUBSTANCES RELEASED, AND THREATS TO HUMAN HEALTH AND ENVIRONMENT POSED BY THE RELEASE:

This site has a known release of Chromium in soil at levels exceeding the reportable quantity. This site has unlimited access. The nearest resident individual is less than 300 feet from the area affected by the release.

REGULATED SUBSTANCES:

Substance Name	GW	Soil	Substance Name	GW	Soil
Arsenic	<input type="checkbox"/>	<input checked="" type="checkbox"/>	Barium	<input checked="" type="checkbox"/>	<input type="checkbox"/>
Benzo(a)anthracene	<input type="checkbox"/>	<input checked="" type="checkbox"/>	Benzo(a)pyrene	<input type="checkbox"/>	<input checked="" type="checkbox"/>
Benzo(b)fluoranthene	<input type="checkbox"/>	<input checked="" type="checkbox"/>	Benzo(ghi)perylene	<input type="checkbox"/>	<input checked="" type="checkbox"/>
Benzo(k)fluoranthene	<input type="checkbox"/>	<input checked="" type="checkbox"/>	Cadmium	<input checked="" type="checkbox"/>	<input type="checkbox"/>
Chromium	<input checked="" type="checkbox"/>	<input checked="" type="checkbox"/>	Chrysene	<input type="checkbox"/>	<input checked="" type="checkbox"/>
Dichloromethane	<input checked="" type="checkbox"/>	<input type="checkbox"/>	Indeno(1,2,3-cd)pyrene	<input type="checkbox"/>	<input checked="" type="checkbox"/>
Lead	<input checked="" type="checkbox"/>	<input checked="" type="checkbox"/>	Nickel	<input checked="" type="checkbox"/>	<input checked="" type="checkbox"/>

GEORGIA ENVIRONMENTAL PROTECTION DIVISION
HAZARDOUS SITE INVENTORY

Site Number: 10351

SITE NAME: ARAMARK Uniform Services
LOCATION: 2610 Causton Bluff Road
Savannah, Chatham County, GA 31404

Latitude 32° 03' 57" N Longitude 81° 02' 45" W

ACREAGE 5.09 **PARCEL NUMBER** 2-0007-01-002

DATE LISTED 11/29/1994

LAST KNOWN PROPERTY OWNER:

ARAMARK Uniform & Career Apparel LLC
115 N. 1st Street
Burbank, CA 91502-1856



STATUS OF CLEANUP ACTIVITIES:

Clean up activities are being conducted for source materials, soil, and groundwater.

CLEANUP PRIORITY: The Director has designated this site as a Class V

GA EPD DIRECTOR'S DETERMINATION REGARDING CORRECTIVE ACTION:

The Director has determined that this site requires corrective action.

REGULATED SUBSTANCES RELEASED, AND THREATS TO HUMAN HEALTH AND ENVIRONMENT POSED BY THE RELEASE:

This site has a known release of Tetrachloroethene in groundwater at levels exceeding the reportable quantity. No human exposure via drinking water is suspected from this release. The nearest drinking water well is between 0.5 and 1 miles from the area affected by the release.

REGULATED SUBSTANCES:

Substance Name	GW	Soil	Substance Name	GW	Soil
Cis-1,2-Dichloroethene	<input checked="" type="checkbox"/>	<input type="checkbox"/>	Tetrachloroethene	<input checked="" type="checkbox"/>	<input checked="" type="checkbox"/>
trans-1,2-Dichloroethene	<input checked="" type="checkbox"/>	<input type="checkbox"/>	Trichloroethene	<input checked="" type="checkbox"/>	<input type="checkbox"/>

**GEORGIA ENVIRONMENTAL PROTECTION DIVISION
HAZARDOUS SITE INVENTORY**

Site Number: **10352**

SITE NAME: Atlanta Gas Light Company - Griffin MGP Site
LOCATION: 314 West College Street
Griffin, Spalding County, GA 30224

Latitude 33° 14' 37" N Longitude 84° 16' 06" W

ACREAGE	PARCEL NUMBER	DATE LISTED
0.51	023 09001A	1/11/1995
0.33	023 09001	1/11/1995

LAST KNOWN PROPERTY OWNER:

Atlanta Gas Light Company
P. O. Box 4569
Atlanta, GA 30302



STATUS OF CLEANUP ACTIVITIES:

Cleanup activities are being conducted for source materials, soil, and groundwater.

CLEANUP PRIORITY: The Director has designated this site as a Class IV

GA EPD DIRECTOR'S DETERMINATION REGARDING CORRECTIVE ACTION:

The Director has determined that this site requires corrective action.

REGULATED SUBSTANCES RELEASED, AND THREATS TO HUMAN HEALTH AND ENVIRONMENT POSED BY THE RELEASE:

This site has a known release of Benzo(a)pyrene in soil at levels exceeding the reportable quantity. This site has unlimited access. The nearest resident individual is less than 300 feet from the area affected by the release.

REGULATED SUBSTANCES:

Substance Name	GW	Soil	Substance Name	GW	Soil
2,4-Dinitrotoluene	<input type="checkbox"/>	<input checked="" type="checkbox"/>	2,6-Dinitrotoluene	<input checked="" type="checkbox"/>	<input checked="" type="checkbox"/>
Acenaphthene	<input checked="" type="checkbox"/>	<input checked="" type="checkbox"/>	Acenaphthylene	<input checked="" type="checkbox"/>	<input checked="" type="checkbox"/>
Acetone	<input checked="" type="checkbox"/>	<input checked="" type="checkbox"/>	Anthracene	<input checked="" type="checkbox"/>	<input checked="" type="checkbox"/>
Antimony	<input checked="" type="checkbox"/>	<input type="checkbox"/>	Arsenic	<input checked="" type="checkbox"/>	<input checked="" type="checkbox"/>
Barium	<input checked="" type="checkbox"/>	<input type="checkbox"/>	Benzene	<input checked="" type="checkbox"/>	<input checked="" type="checkbox"/>
Benzo(a)anthracene	<input type="checkbox"/>	<input checked="" type="checkbox"/>	Benzo(a)pyrene	<input type="checkbox"/>	<input checked="" type="checkbox"/>
Benzo(b)fluoranthene	<input type="checkbox"/>	<input checked="" type="checkbox"/>	Benzo(ghi)perylene	<input type="checkbox"/>	<input checked="" type="checkbox"/>
Benzo(k)fluoranthene	<input type="checkbox"/>	<input checked="" type="checkbox"/>	Beryllium	<input checked="" type="checkbox"/>	<input type="checkbox"/>
Bromoform	<input checked="" type="checkbox"/>	<input type="checkbox"/>	Carbon disulfide	<input type="checkbox"/>	<input checked="" type="checkbox"/>
Chloroform	<input checked="" type="checkbox"/>	<input type="checkbox"/>	Chromium	<input checked="" type="checkbox"/>	<input type="checkbox"/>
Chrysene	<input type="checkbox"/>	<input checked="" type="checkbox"/>	Copper	<input checked="" type="checkbox"/>	<input type="checkbox"/>
Dibenzo(a,h)anthracene	<input type="checkbox"/>	<input checked="" type="checkbox"/>	Dichloromethane	<input type="checkbox"/>	<input checked="" type="checkbox"/>
Diethyl phthalate	<input type="checkbox"/>	<input checked="" type="checkbox"/>	Ethylbenzene	<input type="checkbox"/>	<input checked="" type="checkbox"/>
Fluoranthene	<input type="checkbox"/>	<input checked="" type="checkbox"/>	Fluorene	<input type="checkbox"/>	<input checked="" type="checkbox"/>
Indeno(1,2,3-cd)pyrene	<input type="checkbox"/>	<input checked="" type="checkbox"/>	Lead	<input checked="" type="checkbox"/>	<input checked="" type="checkbox"/>
Mercury	<input checked="" type="checkbox"/>	<input type="checkbox"/>	Naphthalene	<input checked="" type="checkbox"/>	<input checked="" type="checkbox"/>
Nickel	<input checked="" type="checkbox"/>	<input type="checkbox"/>	o-Cresol	<input type="checkbox"/>	<input checked="" type="checkbox"/>
p-Chloroaniline	<input checked="" type="checkbox"/>	<input checked="" type="checkbox"/>	p-Cresol	<input type="checkbox"/>	<input checked="" type="checkbox"/>
Phenanthrene	<input checked="" type="checkbox"/>	<input checked="" type="checkbox"/>	Phenol	<input type="checkbox"/>	<input checked="" type="checkbox"/>
Pyrene	<input type="checkbox"/>	<input checked="" type="checkbox"/>	Selenium	<input checked="" type="checkbox"/>	<input type="checkbox"/>
Silver	<input checked="" type="checkbox"/>	<input checked="" type="checkbox"/>	Styrene	<input type="checkbox"/>	<input checked="" type="checkbox"/>
Tetrachloroethene	<input checked="" type="checkbox"/>	<input type="checkbox"/>	Toluene	<input type="checkbox"/>	<input checked="" type="checkbox"/>
Trichloroethene	<input checked="" type="checkbox"/>	<input type="checkbox"/>	Xylenes	<input type="checkbox"/>	<input checked="" type="checkbox"/>

GEORGIA ENVIRONMENTAL PROTECTION DIVISION
HAZARDOUS SITE INVENTORY

Site Number: 10352

Zinc	<input checked="checked" type="checkbox"/>	<input type="checkbox"/>
------	--	--------------------------

GEORGIA ENVIRONMENTAL PROTECTION DIVISION
HAZARDOUS SITE INVENTORY

Site Number: 10353

SITE NAME: Marzone/Chevron - NPL Site OU2 (formerly Golden Seed Site)
LOCATION: Golden Road
Tifton, Tift County, GA 31794

Latitude 31° 25' 47" N

Longitude 83° 30' 07" W

ACREAGE PARCEL NUMBER

1.3 T061 021

8.81 T061 026

DATE LISTED

1/3/1995

1/3/1995

LAST KNOWN PROPERTY OWNER:

Richard Golden
21 Farmers Market Road
Tifton, GA 31794

Sylvia Crew Taylor
126 Carisse Court
Greer, SC 29650



STATUS OF CLEANUP ACTIVITIES:

Cleanup activities are being conducted for source materials, soil, and groundwater.

CLEANUP PRIORITY: The Director has designated this site as a Class IV

GA EPD DIRECTOR'S DETERMINATION REGARDING CORRECTIVE ACTION:

The Director has determined that this site requires corrective action.

REGULATED SUBSTANCES RELEASED, AND THREATS TO HUMAN HEALTH AND ENVIRONMENT POSED BY THE RELEASE:

This site has a release of DDT that exceeds a reportable quantity because it has the potential to contaminate groundwater. The nearest drinking water well is less than 0.5 miles from the area affected by the release.

This site has a known release of DDT in soil at levels exceeding the reportable quantity. This site has unlimited access. The nearest resident individual is less than 300 feet from the area affected by the release.

REGULATED SUBSTANCES:

Substance Name	GW	Soil	Substance Name	GW	Soil
2,4-dinitro - 6 - sec - butylphenol	<input checked="" type="checkbox"/>	<input type="checkbox"/>	alpha-Benzenehexachloride	<input checked="" type="checkbox"/>	<input type="checkbox"/>
Beryllium	<input checked="" type="checkbox"/>	<input type="checkbox"/>	beta-Benzenehexachloride	<input checked="" type="checkbox"/>	<input type="checkbox"/>
Cadmium	<input checked="" type="checkbox"/>	<input type="checkbox"/>	Chlordane	<input type="checkbox"/>	<input checked="" type="checkbox"/>
Copper	<input type="checkbox"/>	<input checked="" type="checkbox"/>	DDD	<input type="checkbox"/>	<input checked="" type="checkbox"/>
DDT	<input checked="" type="checkbox"/>	<input checked="" type="checkbox"/>	Endrin	<input type="checkbox"/>	<input checked="" type="checkbox"/>
Lead	<input type="checkbox"/>	<input checked="" type="checkbox"/>	Nickel	<input type="checkbox"/>	<input checked="" type="checkbox"/>
Pentachlorophenol	<input type="checkbox"/>	<input checked="" type="checkbox"/>	Selenium	<input type="checkbox"/>	<input checked="" type="checkbox"/>
Toxaphene	<input type="checkbox"/>	<input checked="" type="checkbox"/>	Zinc	<input type="checkbox"/>	<input checked="" type="checkbox"/>

GEORGIA ENVIRONMENTAL PROTECTION DIVISION
HAZARDOUS SITE INVENTORY

Site Number: 10354

SITE NAME: Barnett Shoals Road
LOCATION: 1860 Barnett Shoals Road
Athens, Clarke County, GA 30609

Latitude 33° 55' 31" N Longitude 83° 20' 27" W

ACREAGE **PARCEL NUMBER**

11.486 241 001

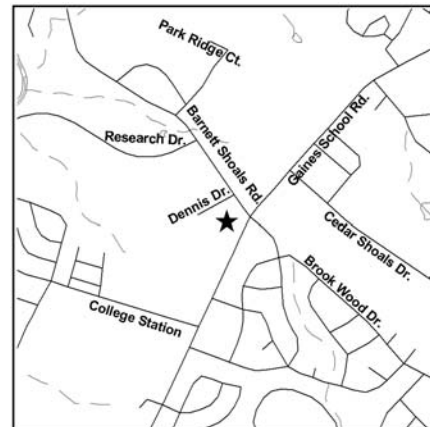
DATE LISTED

3/9/1995

LAST KNOWN PROPERTY OWNER:

Development Authority of the Unified Government
of Athens-Clarke County
c/o David Linner, Esq., 150 East Hancock Avenue
Athens, GA 30603

GBC, LLC
c/o Calvin T. Griffith, 1150 Wall Street
Watkinsville, GA 30677



EPD received notification of a release to the following property(s), and determined on the indicated date that the property should be sublisted as part of this site.

PARCEL NAME	ACREAGE	PARCEL NUMBER	DATE LISTED
2280 Barnett Shoals Road	1.22	241A3 A016	6/3/1999

STATUS OF CLEANUP ACTIVITIES:

Identified responsible parties are unable or unwilling to conduct the required investigation and/or cleanup under the Hazardous Site Response Act for source materials, soil, and groundwater. EPD may perform these actions using state funding from the Hazardous Waste Trust Fund and may lien the property or pursue cost recovery.

CLEANUP PRIORITY: The Director has designated this site as a Class I

GA EPD DIRECTOR'S DETERMINATION REGARDING CORRECTIVE ACTION:

The Director has determined that this site requires corrective action.

REGULATED SUBSTANCES RELEASED, AND THREATS TO HUMAN HEALTH AND ENVIRONMENT POSED BY THE RELEASE:

This site has a known release of Tetrachloroethene in groundwater at levels exceeding the reportable quantity. This release has resulted in known human exposure greater than or equal to the MCL for Tetrachloroethene.

REGULATED SUBSTANCES:

Substance Name	GW	Soil	Substance Name	GW	Soil
Cis-1,2-Dichloroethene	<input checked="" type="checkbox"/>	<input type="checkbox"/>	Tetrachloroethene	<input checked="" type="checkbox"/>	<input checked="" type="checkbox"/>
Trichloroethene	<input checked="" type="checkbox"/>	<input type="checkbox"/>			

GEORGIA ENVIRONMENTAL PROTECTION DIVISION
HAZARDOUS SITE INVENTORY

Site Number: 10355

SITE NAME: General Time Corporation
LOCATION: 100 Newton Bridge Road
Athens, Clarke County, GA 30607

Latitude 33° 58' 48" N

Longitude 83° 23' 38" W

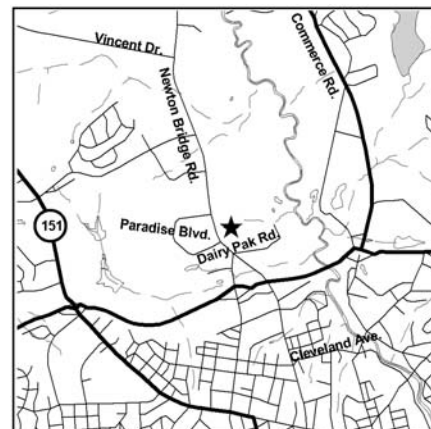
ACREAGE 34.86 **PARCEL NUMBER** 112 003

DATE LISTED

1/30/1995

LAST KNOWN PROPERTY OWNER:

Talley Industries Inc. c/o James Boswell
P. O. Box 14662
Reading, PA 19612-4662



EPD received notification of a release to the following property(s), and determined on the indicated date that the property should be sublisted as part of this site.

PARCEL NAME	ACREAGE	PARCEL NUMBER	DATE LISTED
Lotus International	3.29	114 029	9/30/2004

STATUS OF CLEANUP ACTIVITIES:

Cleanup activities are being conducted for source materials, soil, and groundwater.

CLEANUP PRIORITY: The Director has designated this site as a Class V

GA EPD DIRECTOR'S DETERMINATION REGARDING CORRECTIVE ACTION:

The Director has determined that this site requires corrective action.

REGULATED SUBSTANCES RELEASED, AND THREATS TO HUMAN HEALTH AND ENVIRONMENT POSED BY THE RELEASE:

This site has a known release of Vinyl chloride in groundwater at levels exceeding the reportable quantity. No human exposure via drinking water is suspected from this release. The nearest drinking water well is between 0.5 and 1 miles from the area affected by the release.

REGULATED SUBSTANCES:

Substance Name	GW	Soil	Substance Name	GW	Soil
1,1,1-Trichloroethane	<input checked="" type="checkbox"/>	<input type="checkbox"/>	1,1,2-Trichloroethane	<input checked="" type="checkbox"/>	<input type="checkbox"/>
1,2-Dichloroethane	<input checked="" type="checkbox"/>	<input type="checkbox"/>	Chloroethane	<input checked="" type="checkbox"/>	<input type="checkbox"/>
Chloroform	<input checked="" type="checkbox"/>	<input type="checkbox"/>	Dichloromethane	<input checked="" type="checkbox"/>	<input type="checkbox"/>
trans-1,2-Dichloroethene	<input checked="" type="checkbox"/>	<input type="checkbox"/>	Trichloroethene	<input checked="" type="checkbox"/>	<input checked="" type="checkbox"/>
Vinyl chloride	<input checked="" type="checkbox"/>	<input type="checkbox"/>			

**GEORGIA ENVIRONMENTAL PROTECTION DIVISION
HAZARDOUS SITE INVENTORY**

Site Number: **10359**

SITE NAME: Winder-Barrow Speedway
LOCATION: 330 Dunahoo Road
Winder, Barrow County, GA 30680

Latitude 34° 00' 40" N

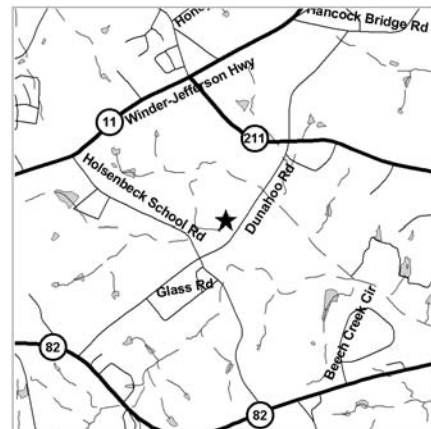
Longitude 83° 40' 18" W

ACREAGE 26.2 **PARCEL NUMBER** XX104 053

DATE LISTED 2/14/1995

LAST KNOWN PROPERTY OWNER:

Melissa C Roberts
P.O. Box 1016
Winder, GA 30680



STATUS OF CLEANUP ACTIVITIES:

Hazardous Site Response Act cleanup levels have been met for source materials and soil. Identified responsible parties are unable or unwilling to conduct the required investigation and/or cleanup under the Hazardous Site Response Act for groundwater. EPD may perform these actions using state funding from the Hazardous Waste Trust Fund and may lien the property or pursue cost recovery.

CLEANUP PRIORITY: The Director has designated this site as a Class II

GA EPD DIRECTOR'S DETERMINATION REGARDING CORRECTIVE ACTION:

Pending

REGULATED SUBSTANCES RELEASED, AND THREATS TO HUMAN HEALTH AND ENVIRONMENT POSED BY THE RELEASE:

This site has a release of Lead that exceeds a reportable quantity because it has the potential to contaminate groundwater. The nearest drinking water well is less than 0.5 miles from the area affected by the release.

REGULATED SUBSTANCES:

Substance Name	GW	Soil	Substance Name	GW	Soil
1,1,1-Trichloroethane	<input type="checkbox"/>	<input checked="" type="checkbox"/>	1,1,2,2-Tetrachloroethane	<input type="checkbox"/>	<input checked="" type="checkbox"/>
1,1-Dichloroethane	<input type="checkbox"/>	<input checked="" type="checkbox"/>	1,1-Dichloroethene	<input checked="" type="checkbox"/>	<input checked="" type="checkbox"/>
1,2-Dichlorobenzene	<input type="checkbox"/>	<input checked="" type="checkbox"/>	1,2-Dichloroethane	<input checked="" type="checkbox"/>	<input type="checkbox"/>
2,4-Dimethylphenol	<input checked="" type="checkbox"/>	<input type="checkbox"/>	2-Chlorophenol	<input type="checkbox"/>	<input checked="" type="checkbox"/>
Acetone	<input checked="" type="checkbox"/>	<input checked="" type="checkbox"/>	Benzene	<input checked="" type="checkbox"/>	<input checked="" type="checkbox"/>
Benzoic acid	<input checked="" type="checkbox"/>	<input type="checkbox"/>	bis(2-Ethylhexyl) phthalate	<input checked="" type="checkbox"/>	<input type="checkbox"/>
Cadmium	<input checked="" type="checkbox"/>	<input type="checkbox"/>	Carbon tetrachloride	<input type="checkbox"/>	<input checked="" type="checkbox"/>
Chloroform	<input checked="" type="checkbox"/>	<input type="checkbox"/>	Chromium	<input checked="" type="checkbox"/>	<input checked="" type="checkbox"/>
Cis-1,2-Dichloroethene	<input checked="" type="checkbox"/>	<input type="checkbox"/>	Copper	<input type="checkbox"/>	<input checked="" type="checkbox"/>
Dibutyl phthalate	<input type="checkbox"/>	<input checked="" type="checkbox"/>	Dichloromethane	<input checked="" type="checkbox"/>	<input checked="" type="checkbox"/>
Diethyl phthalate	<input checked="" type="checkbox"/>	<input checked="" type="checkbox"/>	Dimethyl phthalate	<input checked="" type="checkbox"/>	<input type="checkbox"/>
Ethylbenzene	<input checked="" type="checkbox"/>	<input checked="" type="checkbox"/>	Lead	<input checked="" type="checkbox"/>	<input checked="" type="checkbox"/>
Methyl ethyl ketone	<input checked="" type="checkbox"/>	<input checked="" type="checkbox"/>	Methyl isobutyl ketone	<input checked="" type="checkbox"/>	<input checked="" type="checkbox"/>
Naphthalene	<input checked="" type="checkbox"/>	<input type="checkbox"/>	Nickel	<input type="checkbox"/>	<input checked="" type="checkbox"/>
o-Cresol	<input checked="" type="checkbox"/>	<input type="checkbox"/>	PCBs	<input type="checkbox"/>	<input checked="" type="checkbox"/>
p-Cresol	<input checked="" type="checkbox"/>	<input checked="" type="checkbox"/>	Phenol	<input checked="" type="checkbox"/>	<input type="checkbox"/>
Selenium	<input checked="" type="checkbox"/>	<input checked="" type="checkbox"/>	Tetrachloroethene	<input type="checkbox"/>	<input checked="" type="checkbox"/>
Toluene	<input checked="" type="checkbox"/>	<input checked="" type="checkbox"/>	Trichloroethene	<input type="checkbox"/>	<input checked="" type="checkbox"/>
Xylenes	<input checked="" type="checkbox"/>	<input checked="" type="checkbox"/>			

GEORGIA ENVIRONMENTAL PROTECTION DIVISION
HAZARDOUS SITE INVENTORY

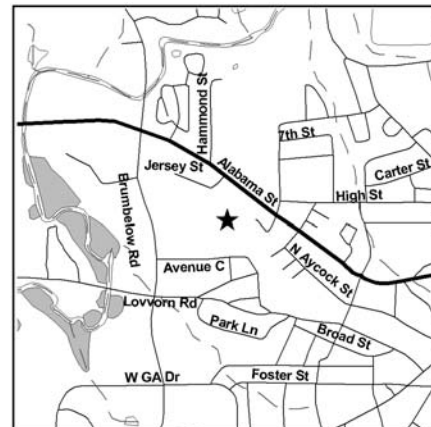
Site Number: 10360

SITE NAME: Douglas & Lomason Company
LOCATION: 1001 Alabama Street
Carrollton, Carroll County, GA 30117

Latitude 33° 35' 01" N Longitude 85° 05' 39" W

ACREAGE	PARCEL NUMBER	DATE LISTED
0.76	C08 0370001	3/13/1995
1.02	C08 0370034	3/13/1995
7	C08 0260006	3/13/1995
16.14	C08 0260016	3/13/1995

LAST KNOWN PROPERTY OWNER:



Magna Seating Systems USA c/o Altus Group
39600 Lewis Drive
Novi, Michigan 48377

Carrollton Payroll Development Authority
200 Northside Drive
Carrollton, GA 30117

STATUS OF CLEANUP ACTIVITIES:

Cleanup activities are being conducted for source materials, soil, and groundwater.

CLEANUP PRIORITY: The Director has designated this site as a Class V

GA EPD DIRECTOR'S DETERMINATION REGARDING CORRECTIVE ACTION:

The Director has determined that this site requires corrective action.

REGULATED SUBSTANCES RELEASED, AND THREATS TO HUMAN HEALTH AND ENVIRONMENT POSED BY THE RELEASE:

This site has a known release of Vinyl chloride in groundwater at levels exceeding the reportable quantity. No human exposure via drinking water is suspected from this release. The nearest drinking water well is less than 0.5 miles from the area affected by the release.

REGULATED SUBSTANCES:

Substance Name	GW	Soil	Substance Name	GW	Soil
1,1,2-Trichloroethane	<input checked="" type="checkbox"/>	<input type="checkbox"/>	1,2-Dichloroethane	<input checked="" type="checkbox"/>	<input type="checkbox"/>
Benzene	<input checked="" type="checkbox"/>	<input type="checkbox"/>	Cis-1,2-Dichloroethene	<input checked="" type="checkbox"/>	<input type="checkbox"/>
Ethylbenzene	<input checked="" type="checkbox"/>	<input checked="" type="checkbox"/>	Lead	<input checked="" type="checkbox"/>	<input type="checkbox"/>
Naphthalene	<input checked="" type="checkbox"/>	<input type="checkbox"/>	Tetrachloroethene	<input checked="" type="checkbox"/>	<input type="checkbox"/>
Toluene	<input checked="" type="checkbox"/>	<input checked="" type="checkbox"/>	trans-1,2-Dichloroethene	<input checked="" type="checkbox"/>	<input type="checkbox"/>
Trichloroethene	<input checked="" type="checkbox"/>	<input type="checkbox"/>	Vinyl chloride	<input checked="" type="checkbox"/>	<input type="checkbox"/>
Xylenes	<input checked="" type="checkbox"/>	<input checked="" type="checkbox"/>			

GEORGIA ENVIRONMENTAL PROTECTION DIVISION
HAZARDOUS SITE INVENTORY

Site Number: 10365

SITE NAME: Goldberg Brothers
LOCATION: 241 Dan Bowles Road
Augusta, Richmond County, GA 30901

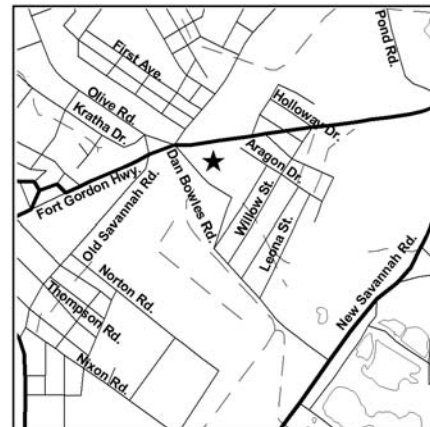
Latitude 33° 26' 19" N Longitude 81° 59' 38" W

ACREAGE **PARCEL NUMBER**
1.2 Tax Map 87-2, Parcel 122.1
10.8 Tax Map 87-2, Parcel 121

DATE LISTED
4/6/1995
4/6/1995

LAST KNOWN PROPERTY OWNER:

Phillip Goldberg (Estate of)
241 Dan Bowles Road
Augusta, GA 30901



STATUS OF CLEANUP ACTIVITIES:

Identified responsible parties are unable or unwilling to conduct the required investigation and/or cleanup under the Hazardous Site Response Act for source materials, soil, and groundwater. EPD may perform these actions using state funding from the Hazardous Waste Trust Fund and may lien the property or pursue cost recovery.

CLEANUP PRIORITY: The Director has designated this site as a Class I

GA EPD DIRECTOR'S DETERMINATION REGARDING CORRECTIVE ACTION:

The Director has determined that this site requires corrective action.

REGULATED SUBSTANCES RELEASED, AND THREATS TO HUMAN HEALTH AND ENVIRONMENT POSED BY THE RELEASE:

This site has a known release of Lead in groundwater at levels exceeding the reportable quantity. No human exposure via drinking water is suspected from this release. The nearest drinking water well is less than 0.5 miles from the area affected by the release.

This site has a known release of Lead in soil at levels exceeding the reportable quantity. This site has unlimited access. The nearest resident individual is less than 300 feet from the area affected by the release.

REGULATED SUBSTANCES:

Substance Name	GW	Soil	Substance Name	GW	Soil
Anthracene	<input type="checkbox"/>	<input checked="" type="checkbox"/>	Antimony	<input type="checkbox"/>	<input checked="" type="checkbox"/>
Arsenic	<input type="checkbox"/>	<input checked="" type="checkbox"/>	Barium	<input type="checkbox"/>	<input checked="" type="checkbox"/>
Benzo(a)anthracene	<input type="checkbox"/>	<input checked="" type="checkbox"/>	Benzo(a)pyrene	<input type="checkbox"/>	<input checked="" type="checkbox"/>
Benzo(b)fluoranthene	<input type="checkbox"/>	<input checked="" type="checkbox"/>	Benzo(ghi)perylene	<input type="checkbox"/>	<input checked="" type="checkbox"/>
Beryllium	<input type="checkbox"/>	<input checked="" type="checkbox"/>	bis(2-Ethylhexyl) phthalate	<input type="checkbox"/>	<input checked="" type="checkbox"/>
Cadmium	<input type="checkbox"/>	<input checked="" type="checkbox"/>	Chromium	<input checked="" type="checkbox"/>	<input checked="" type="checkbox"/>
Chrysene	<input type="checkbox"/>	<input checked="" type="checkbox"/>	Copper	<input type="checkbox"/>	<input checked="" type="checkbox"/>
Dibutyl phthalate	<input type="checkbox"/>	<input checked="" type="checkbox"/>	Dimethyl phthalate	<input type="checkbox"/>	<input checked="" type="checkbox"/>
Di-n-octyl phthalate	<input type="checkbox"/>	<input checked="" type="checkbox"/>	Fluoranthene	<input type="checkbox"/>	<input checked="" type="checkbox"/>
Lead	<input checked="" type="checkbox"/>	<input checked="" type="checkbox"/>	Mercury	<input checked="" type="checkbox"/>	<input checked="" type="checkbox"/>
Methyl ethyl ketone	<input type="checkbox"/>	<input checked="" type="checkbox"/>	Nickel	<input type="checkbox"/>	<input checked="" type="checkbox"/>
PCBs	<input type="checkbox"/>	<input checked="" type="checkbox"/>	Phenanthrene	<input type="checkbox"/>	<input checked="" type="checkbox"/>
Pyrene	<input type="checkbox"/>	<input checked="" type="checkbox"/>			

GEORGIA ENVIRONMENTAL PROTECTION DIVISION
HAZARDOUS SITE INVENTORY

Site Number: 10366

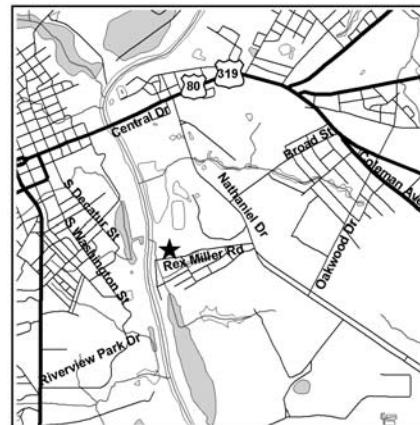
SITE NAME: Forstmann & Company, Inc. (1,1-DCA Site)
LOCATION: 161 Nathaniel Drive
East Dublin, Laurens County, GA 31021

Latitude 32° 32' 01" N Longitude 82° 52' 53" W

ACREAGE 242.04 **PARCEL NUMBER** E20D 001 **DATE LISTED** 4/6/1995

LAST KNOWN PROPERTY OWNER:

T & M International Trading LLC
12709 Beechnut Street, #165
Houston, TX 77072



STATUS OF CLEANUP ACTIVITIES:

Hazardous Site Response Act cleanup levels have been met for source materials and soil. Identified responsible parties are unable or unwilling to conduct the required investigation and/or cleanup under the Hazardous Site Response Act for groundwater. EPD may perform these actions using state funding from the Hazardous Waste Trust Fund and may lien the property or pursue cost recovery.

CLEANUP PRIORITY: The Director has designated this site as a Class V

GA EPD DIRECTOR'S DETERMINATION REGARDING CORRECTIVE ACTION:

The Director has determined that this site requires corrective action.

REGULATED SUBSTANCES RELEASED, AND THREATS TO HUMAN HEALTH AND ENVIRONMENT POSED BY THE RELEASE:

This site has a known release of 1,1-Dichloroethane in groundwater at levels exceeding the reportable quantity. No human exposure via drinking water is suspected from this release. The nearest drinking water well is less than 0.5 miles from the area affected by the release.

REGULATED SUBSTANCES:

Substance Name	GW	Soil	Substance Name	GW	Soil
1,1-Dichloroethane	<input checked="" type="checkbox"/>	<input type="checkbox"/>			

**GEORGIA ENVIRONMENTAL PROTECTION DIVISION
HAZARDOUS SITE INVENTORY**

Site Number: **10367**

SITE NAME: Sun Laboratories of Atlanta
LOCATION: 701 Wharton Circle
Atlanta, Fulton County, GA 30336

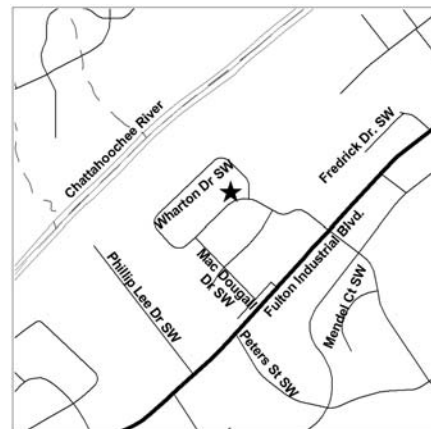
Latitude 33° 45' 27" N Longitude 84° 33' 04" W

ACREAGE 4.573 **PARCEL NUMBER** 14F-0084-LL-0336 **DATE LISTED** 4/10/1995

LAST KNOWN PROPERTY OWNER:

Nasaro, Inc. c/o Robert B Milgroom
45 Braintree Hill Ofc Park, Suite 400
Braintree, MA 02184

HMI Atlanta III LLC
3520 Piedmont Rd., Suite 410
Atlanta, Georgia 30305



EPD received notification of a release to the following property(s), and determined on the indicated date that the property should be sublisted as part of this site.

PARCEL NAME	ACREAGE	PARCEL NUMBER	DATE LISTED
555 Wharton Circle (formerly HSI 10183)	3.8	14F-0084-LL-0385	3/10/2016
560 Wharton Circle	6.78	14F-0084-LL-048-4	7/26/2007

STATUS OF CLEANUP ACTIVITIES:

Identified responsible parties are unable or unwilling to conduct the required investigation and/or cleanup under the Hazardous Site Response Act for source materials, soil, and groundwater. EPD may perform these actions using state funding from the Hazardous Waste Trust Fund and may lien the property or pursue cost recovery.

CLEANUP PRIORITY: The Director has designated this site as a Class II

GA EPD DIRECTOR'S DETERMINATION REGARDING CORRECTIVE ACTION:

Pending

REGULATED SUBSTANCES RELEASED, AND THREATS TO HUMAN HEALTH AND ENVIRONMENT POSED BY THE RELEASE:

This site has a known release of Vinyl chloride in groundwater at levels exceeding the reportable quantity. No human exposure via drinking water is suspected from this release. The nearest drinking water well is between 1 and 2 miles from the area affected by the release.

This site has a known release of trans-1,2-Dichloroethene in soil at levels exceeding the reportable quantity. This site has unlimited access. The nearest resident individual is less than 300 feet from the area affected by the release.

REGULATED SUBSTANCES:

Substance Name	GW	Soil	Substance Name	GW	Soil
1,1,1-Trichloroethane	<input checked="" type="checkbox"/>	<input type="checkbox"/>	1,1-Dichloroethene	<input checked="" type="checkbox"/>	<input type="checkbox"/>
1,2-Dichloroethane	<input checked="" type="checkbox"/>	<input checked="" type="checkbox"/>	1,3-Dichloropropene	<input checked="" type="checkbox"/>	<input type="checkbox"/>
Acenaphthene	<input checked="" type="checkbox"/>	<input type="checkbox"/>	Aldrin	<input checked="" type="checkbox"/>	<input type="checkbox"/>
alpha-Benzenhexachloride	<input checked="" type="checkbox"/>	<input type="checkbox"/>	Benzene	<input type="checkbox"/>	<input checked="" type="checkbox"/>
bis(2-Ethylhexyl) phthalate	<input checked="" type="checkbox"/>	<input type="checkbox"/>	Chloroform	<input checked="" type="checkbox"/>	<input type="checkbox"/>
delta-Benzenhexachloride	<input checked="" type="checkbox"/>	<input type="checkbox"/>	Dichloromethane	<input checked="" type="checkbox"/>	<input checked="" type="checkbox"/>
Diethyl phthalate	<input checked="" type="checkbox"/>	<input type="checkbox"/>	Ethylbenzene	<input checked="" type="checkbox"/>	<input type="checkbox"/>
Heptachlor epoxide	<input checked="" type="checkbox"/>	<input type="checkbox"/>	Lindane	<input checked="" type="checkbox"/>	<input type="checkbox"/>
Nitrobenzene	<input checked="" type="checkbox"/>	<input type="checkbox"/>	Phenol	<input checked="" type="checkbox"/>	<input type="checkbox"/>
Tetrachloroethene	<input checked="" type="checkbox"/>	<input type="checkbox"/>	Toluene	<input checked="" type="checkbox"/>	<input type="checkbox"/>
trans-1,2-Dichloroethene	<input type="checkbox"/>	<input checked="" type="checkbox"/>	Trichloroethene	<input checked="" type="checkbox"/>	<input type="checkbox"/>

GEORGIA ENVIRONMENTAL PROTECTION DIVISION
HAZARDOUS SITE INVENTORY

Site Number: 10367

Trichlorofluoromethane	<input checked="" type="checkbox"/>	<input type="checkbox"/>	Vinyl chloride	<input checked="" type="checkbox"/>	<input type="checkbox"/>
Xylenes	<input type="checkbox"/>	<input checked="" type="checkbox"/>			

GEORGIA ENVIRONMENTAL PROTECTION DIVISION
HAZARDOUS SITE INVENTORY

Site Number: 10371

SITE NAME: Southern States Phosphate & Fertilizer Co.
LOCATION: 1600 East President St.
Savannah, Chatham County, GA 31404

Latitude 32° 04' 24" N Longitude 81° 03' 45" W

ACREAGE 61.58 **PARCEL NUMBER** 1-0289-01-008 **DATE LISTED** 5/23/1998

LAST KNOWN PROPERTY OWNER:

Seagate Terminals Savannah, LLC
P.O. Box 546
Savannah, GA 31402



EPD received notification of a release to the following property(s), and determined on the indicated date that the property should be sublisted as part of this site.

PARCEL NAME	ACREAGE	PARCEL NUMBER	DATE LISTED
Jordan Sign Property	23	1-0368-01-002	10/15/2003

STATUS OF CLEANUP ACTIVITIES:

Cleanup activities are being conducted for source materials, soil, and groundwater.

CLEANUP PRIORITY: The Director has designated this site as a Class V

GA EPD DIRECTOR'S DETERMINATION REGARDING CORRECTIVE ACTION:

The Director has determined that this site requires corrective action.

REGULATED SUBSTANCES RELEASED, AND THREATS TO HUMAN HEALTH AND ENVIRONMENT POSED BY THE RELEASE:

This site has a known release of Lead in groundwater at levels exceeding the reportable quantity. No human exposure via drinking water is suspected from this release. The nearest drinking water well is less than 0.5 miles from the area affected by the release.

This site has a known release of Lead in soil at levels exceeding the reportable quantity. This site has unlimited access. The nearest resident individual is between 1001 and 3000 feet from the area affected by the release.

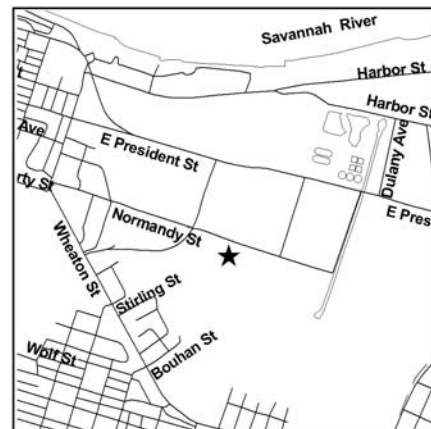
REGULATED SUBSTANCES:

Substance Name	GW	Soil	Substance Name	GW	Soil
Ammonia	<input checked="" type="checkbox"/>	<input type="checkbox"/>	Arsenic	<input checked="" type="checkbox"/>	<input checked="" type="checkbox"/>
Barium	<input checked="" type="checkbox"/>	<input type="checkbox"/>	Cadmium	<input checked="" type="checkbox"/>	<input type="checkbox"/>
Chromium	<input checked="" type="checkbox"/>	<input type="checkbox"/>	Copper	<input checked="" type="checkbox"/>	<input type="checkbox"/>
Fluorine	<input checked="" type="checkbox"/>	<input type="checkbox"/>	Lead	<input checked="" type="checkbox"/>	<input checked="" type="checkbox"/>
Nickel	<input checked="" type="checkbox"/>	<input type="checkbox"/>	Zinc	<input checked="" type="checkbox"/>	<input type="checkbox"/>

GEORGIA ENVIRONMENTAL PROTECTION DIVISION
HAZARDOUS SITE INVENTORY

Site Number: 10372

SITE NAME: Truman Parkway, Phase II
LOCATION: President Street
Savannah, Chatham County, GA 31404



ACREAGE	PARCEL NUMBER	DATE LISTED
6.54	1-0373-01-001	5/8/1995
26.5	1-0368-01-001	5/8/1995
5.9	2-0034-24-004	5/8/1995
15.39	2-0012-01-002	5/8/1995
8.27	2-0013-05-007	5/8/1995
12.5	2-0013-05-006	5/8/1995
12.5	2-0013-05-005	5/8/1995
12.95	2-0013-05-004	5/8/1995
15.66	2-0013-02-001	5/8/1995

LAST KNOWN PROPERTY OWNER:

Chatham County
P. O. Box 8161
Savannah, GA 31412

Judy Byck, Trustee
318 E. Bay St.
Savannah, Ga 31401

City of Savannah
P.O. Box 1027
Savannah, Ga 31402

Gram Corporation c/o WGUN
7055 SW 70th Ave.
Ocala, FL 34476

Cash N' Carry U Pull It, Inc.
P.O. Box 7267
Garden City, GA 31418

STATUS OF CLEANUP ACTIVITIES:

Identified responsible parties are unable or unwilling to conduct the required investigation and/or cleanup under the Hazardous Site Response Act for source materials and groundwater. EPD may perform these actions using state funding from the Hazardous Waste Trust Fund and may lien the property or pursue cost recovery.

CLEANUP PRIORITY: The Director has designated this site as a Class II

GA EPD DIRECTOR'S DETERMINATION REGARDING CORRECTIVE ACTION:

Pending

REGULATED SUBSTANCES RELEASED, AND THREATS TO HUMAN HEALTH AND ENVIRONMENT POSED BY THE RELEASE:

This site has a known release of Lead in groundwater at levels exceeding the reportable quantity. No human exposure via drinking water is suspected from this release. The nearest drinking water well is between 0.5 and 1 miles from the area affected by the release.

This site has a known release of Lead in soil at levels exceeding the reportable quantity. This site has unlimited access. The nearest resident individual is between 301 and 1000 feet from the area affected by the release.

REGULATED SUBSTANCES:

Substance Name	GW	Soil	Substance Name	GW	Soil
Antimony	<input checked="" type="checkbox"/>	<input checked="" type="checkbox"/>	Arsenic	<input checked="" type="checkbox"/>	<input checked="" type="checkbox"/>
Benzo(a)anthracene	<input checked="" type="checkbox"/>	<input type="checkbox"/>	Benzo(a)pyrene	<input checked="" type="checkbox"/>	<input type="checkbox"/>
Benzo(b)fluoranthene	<input checked="" type="checkbox"/>	<input type="checkbox"/>	Benzo(k)fluoranthene	<input checked="" type="checkbox"/>	<input type="checkbox"/>
Beryllium	<input checked="" type="checkbox"/>	<input type="checkbox"/>	bis(2-Ethylhexyl) phthalate	<input checked="" type="checkbox"/>	<input type="checkbox"/>
Cadmium	<input checked="" type="checkbox"/>	<input type="checkbox"/>	Chromium	<input checked="" type="checkbox"/>	<input type="checkbox"/>
Chrysene	<input checked="" type="checkbox"/>	<input type="checkbox"/>	Copper	<input checked="" type="checkbox"/>	<input type="checkbox"/>
DDD	<input checked="" type="checkbox"/>	<input type="checkbox"/>	DDE	<input checked="" type="checkbox"/>	<input type="checkbox"/>
DDT	<input checked="" type="checkbox"/>	<input type="checkbox"/>	Dichloromethane	<input checked="" type="checkbox"/>	<input type="checkbox"/>

GEORGIA ENVIRONMENTAL PROTECTION DIVISION
HAZARDOUS SITE INVENTORY

Site Number: **10372**

Indeno(1,2,3-cd)pyrene	<input checked="" type="checkbox"/>	<input type="checkbox"/>	Lead	<input checked="" type="checkbox"/>	<input checked="" type="checkbox"/>
Mercury	<input checked="" type="checkbox"/>	<input checked="" type="checkbox"/>	Nickel	<input checked="" type="checkbox"/>	<input type="checkbox"/>
Selenium	<input checked="" type="checkbox"/>	<input checked="" type="checkbox"/>	Silver	<input type="checkbox"/>	<input checked="" type="checkbox"/>
Thallium	<input checked="" type="checkbox"/>	<input checked="" type="checkbox"/>	Zinc	<input checked="" type="checkbox"/>	<input type="checkbox"/>

GEORGIA ENVIRONMENTAL PROTECTION DIVISION
HAZARDOUS SITE INVENTORY

Site Number: 10376

SITE NAME: Loef Company, Inc. (The)
LOCATION: 590 Old Hull Road
Athens, Clarke County, GA 30601

Latitude 33° 58' 54" N

Longitude 83° 20' 33" W

ACREAGE **PARCEL NUMBER**

1.63 221-002C

15 221-001

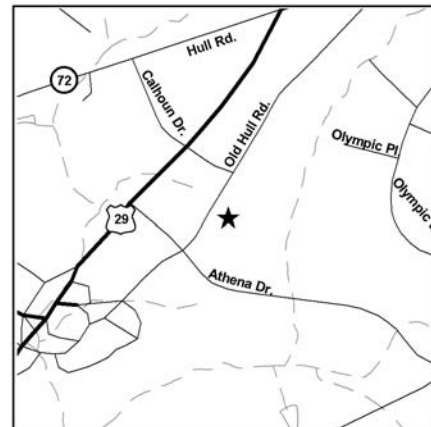
DATE LISTED

6/5/1995

6/5/1995

LAST KNOWN PROPERTY OWNER:

Owen Electric Steel Co. of South Carolina
6565 North Macarthur Blvd.
Irving, TX 75039



STATUS OF CLEANUP ACTIVITIES:

Hazardous Site Response Act cleanup levels have been met for source materials and soil. Cleanup activities are being conducted for groundwater.

CLEANUP PRIORITY: The Director has designated this site as a Class V

GA EPD DIRECTOR'S DETERMINATION REGARDING CORRECTIVE ACTION:

The Director has determined that this site requires corrective action.

REGULATED SUBSTANCES RELEASED, AND THREATS TO HUMAN HEALTH AND ENVIRONMENT POSED BY THE RELEASE:

This site has a known release of Trichloroethene in groundwater at levels exceeding the reportable quantity. This release has resulted in suspected human exposure.

This site has a known release of Antimony in soil at levels exceeding the reportable quantity. This site has unlimited access. The nearest resident individual is between 301 and 1000 feet from the area affected by the release.

REGULATED SUBSTANCES:

Substance Name	GW	Soil	Substance Name	GW	Soil
1,1,1-Trichloroethane	<input checked="" type="checkbox"/>	<input checked="" type="checkbox"/>	1,1-Dichloroethene	<input checked="" type="checkbox"/>	<input type="checkbox"/>
Antimony	<input type="checkbox"/>	<input checked="" type="checkbox"/>	Barium	<input checked="" type="checkbox"/>	<input checked="" type="checkbox"/>
Benzene	<input checked="" type="checkbox"/>	<input type="checkbox"/>	bis(2-Ethylhexyl) phthalate	<input type="checkbox"/>	<input checked="" type="checkbox"/>
Cadmium	<input checked="" type="checkbox"/>	<input checked="" type="checkbox"/>	Cis-1,2-Dichloroethene	<input checked="" type="checkbox"/>	<input type="checkbox"/>
Copper	<input checked="" type="checkbox"/>	<input checked="" type="checkbox"/>	Lead	<input checked="" type="checkbox"/>	<input checked="" type="checkbox"/>
PCBs	<input type="checkbox"/>	<input checked="" type="checkbox"/>	Tetrachloroethene	<input checked="" type="checkbox"/>	<input type="checkbox"/>
Toluene	<input checked="" type="checkbox"/>	<input type="checkbox"/>	Trichloroethene	<input checked="" type="checkbox"/>	<input checked="" type="checkbox"/>
Vinyl chloride	<input checked="" type="checkbox"/>	<input type="checkbox"/>	Xylenes	<input checked="" type="checkbox"/>	<input type="checkbox"/>
Zinc	<input checked="" type="checkbox"/>	<input checked="" type="checkbox"/>			

GEORGIA ENVIRONMENTAL PROTECTION DIVISION
HAZARDOUS SITE INVENTORY

Site Number: 10378

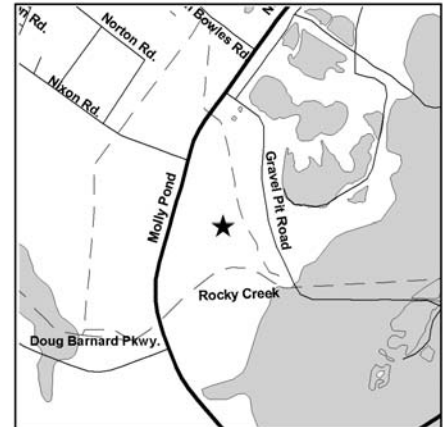
SITE NAME: Gravel Pit Road Ditch
LOCATION: Gravel Pit Road
Augusta, Richmond County, GA 30906

Latitude 33° 25' 14" N Longitude 81° 59' 22" W

ACREAGE	PARCEL NUMBER	DATE LISTED
338.5	Map 100, Parcel 11.2	6/30/1995
12	Map 100, Parcel 3	6/30/1995
8.66	Map 99, Parcel 70	6/30/1995

LAST KNOWN PROPERTY OWNER:

Augusta Engineering Dept.
452 Walker Street
Augusta, GA 30901



STATUS OF CLEANUP ACTIVITIES:

Identified responsible parties are unable or unwilling to conduct the required investigation and/or cleanup under the Hazardous Site Response Act for source materials, soil, and groundwater. EPD may perform these actions using state funding from the Hazardous Waste Trust Fund and may lien the property or pursue cost recovery.

CLEANUP PRIORITY: The Director has designated this site as a Class II

GA EPD DIRECTOR'S DETERMINATION REGARDING CORRECTIVE ACTION:

Pending

REGULATED SUBSTANCES RELEASED, AND THREATS TO HUMAN HEALTH AND ENVIRONMENT POSED BY THE RELEASE:

This site has a known release of Lead in groundwater at levels exceeding the reportable quantity. No human exposure via drinking water is suspected from this release. The nearest drinking water well is between 1 and 2 miles from the area affected by the release.

This site has a suspected release of Arsenic in soil at levels exceeding the reportable quantity. This site has unlimited access. The nearest resident individual is less than 300 feet from the area affected by the release.

REGULATED SUBSTANCES:

Substance Name	GW	Soil	Substance Name	GW	Soil
1-Chloro-4-phenoxybenzene	<input type="checkbox"/>	<input checked="" type="checkbox"/>	Acenaphthene	<input type="checkbox"/>	<input checked="" type="checkbox"/>
Anthracene	<input type="checkbox"/>	<input checked="" type="checkbox"/>	Arsenic	<input checked="" type="checkbox"/>	<input checked="" type="checkbox"/>
Benzo(a)anthracene	<input type="checkbox"/>	<input checked="" type="checkbox"/>	Benzo(a)pyrene	<input type="checkbox"/>	<input checked="" type="checkbox"/>
Benzo(b)fluoranthene	<input type="checkbox"/>	<input checked="" type="checkbox"/>	Benzo(ghi)perylene	<input type="checkbox"/>	<input checked="" type="checkbox"/>
Benzo(k)fluoranthene	<input type="checkbox"/>	<input checked="" type="checkbox"/>	bis(2-Ethylhexyl) phthalate	<input type="checkbox"/>	<input checked="" type="checkbox"/>
Butyl benzyl phthalate	<input type="checkbox"/>	<input checked="" type="checkbox"/>	Chromium	<input type="checkbox"/>	<input checked="" type="checkbox"/>
Chrysene	<input type="checkbox"/>	<input checked="" type="checkbox"/>	Fluoranthene	<input type="checkbox"/>	<input checked="" type="checkbox"/>
Fluorene	<input type="checkbox"/>	<input checked="" type="checkbox"/>	Indeno(1,2,3-cd)pyrene	<input type="checkbox"/>	<input checked="" type="checkbox"/>
Lead	<input checked="" type="checkbox"/>	<input checked="" type="checkbox"/>	Phenanthrene	<input type="checkbox"/>	<input checked="" type="checkbox"/>
Pyrene	<input type="checkbox"/>	<input checked="" type="checkbox"/>			

GEORGIA ENVIRONMENTAL PROTECTION DIVISION
HAZARDOUS SITE INVENTORY

Site Number: 10382

SITE NAME: GNB Technologies, Inc.
LOCATION: 3639 Joy Rd.
Columbus, Muscogee County, GA 31906

Latitude 32° 26' 00" N Longitude 84° 56' 00" W

ACREAGE 19.28 **PARCEL NUMBER** 064 024 001 **DATE LISTED** 7/24/1995

LAST KNOWN PROPERTY OWNER:

Exide Technologies
3639 Joy Road
Columbus, GA 31906



STATUS OF CLEANUP ACTIVITIES:

Cleanup activities are being conducted for source materials, soil, and groundwater.

CLEANUP PRIORITY: The Director has designated this site as a Class IV

GA EPD DIRECTOR'S DETERMINATION REGARDING CORRECTIVE ACTION:

The Director has determined that this site requires corrective action.

REGULATED SUBSTANCES RELEASED, AND THREATS TO HUMAN HEALTH AND ENVIRONMENT POSED BY THE RELEASE:

This site has a known release of Lead in soil at levels exceeding the reportable quantity. This site has unlimited access. The nearest resident individual is between 301 and 1000 feet from the area affected by the release.

REGULATED SUBSTANCES:

Substance Name	GW	Soil	Substance Name	GW	Soil
Cadmium	<input checked="" type="checkbox"/>	<input checked="" type="checkbox"/>	Lead	<input checked="" type="checkbox"/>	<input checked="" type="checkbox"/>
Tetrachloroethene	<input checked="" type="checkbox"/>	<input checked="" type="checkbox"/>	Trichloroethene	<input checked="" type="checkbox"/>	<input checked="" type="checkbox"/>

GEORGIA ENVIRONMENTAL PROTECTION DIVISION
HAZARDOUS SITE INVENTORY

Site Number: 10384

SITE NAME: J. Strom Thurmond Lake Airstrip #1
LOCATION: End of Boating Club Road
Appling, Columbia County, GA 30802

Latitude 33° 39' 36" N Longitude 82° 14' 52" W

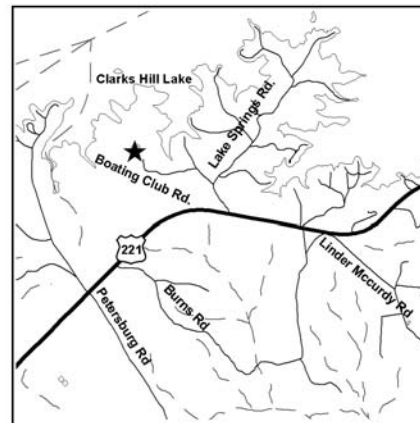
ACREAGE 0.28 **PARCEL NUMBER** 056 002

DATE LISTED

8/11/1995

LAST KNOWN PROPERTY OWNER:

U.S. Army Corps of Engineers, Savannah Dist.
US Hwy 221
Clarks Hill, SC 29821-9703



STATUS OF CLEANUP ACTIVITIES:

Cleanup activities are being conducted for source materials and soil. Hazardous Site Response Act cleanup levels have been met for groundwater.

CLEANUP PRIORITY: The Director has designated this site as a Class I

GA EPD DIRECTOR'S DETERMINATION REGARDING CORRECTIVE ACTION:

The Director has determined that this site requires corrective action.

REGULATED SUBSTANCES RELEASED, AND THREATS TO HUMAN HEALTH AND ENVIRONMENT POSED BY THE RELEASE:

This site has a known release of 4,4'-DDT in groundwater at levels exceeding the reportable quantity. No human exposure via drinking water is suspected from this release. The nearest drinking water well is between 0.5 and 1 miles from the area affected by the release.

REGULATED SUBSTANCES:

Substance Name	GW	Soil	Substance Name	GW	Soil
Aldrin	<input type="checkbox"/>	<input checked="" type="checkbox"/>	DDD	<input checked="" type="checkbox"/>	<input checked="" type="checkbox"/>
DDE	<input type="checkbox"/>	<input checked="" type="checkbox"/>	DDT	<input checked="" type="checkbox"/>	<input checked="" type="checkbox"/>
Dieldrin	<input checked="" type="checkbox"/>	<input type="checkbox"/>	Endrin aldehyde	<input type="checkbox"/>	<input checked="" type="checkbox"/>

GEORGIA ENVIRONMENTAL PROTECTION DIVISION
HAZARDOUS SITE INVENTORY

Site Number: 10385

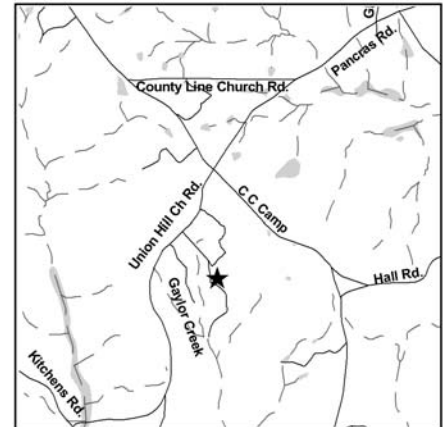
SITE NAME: Baldwin County Sanitary Landfill
LOCATION: 170 Union Hill Church Road
Milledgeville, Baldwin County, GA 31061

Latitude 32° 57' 55" N Longitude 83° 19' 59" W

ACREAGE 533.84 **PARCEL NUMBER** 011 003 **DATE LISTED** 8/4/1995

LAST KNOWN PROPERTY OWNER:

Baldwin County Board of Commissioners
201 West Hancock Street
Milledgeville, GA 31061



STATUS OF CLEANUP ACTIVITIES:

Cleanup activities are being conducted for source materials and groundwater.

CLEANUP PRIORITY: The Director has designated this site as a Class IV

GA EPD DIRECTOR'S DETERMINATION REGARDING CORRECTIVE ACTION:

The Director has determined that this site requires corrective action.

REGULATED SUBSTANCES RELEASED, AND THREATS TO HUMAN HEALTH AND ENVIRONMENT POSED BY THE RELEASE:

This site has a known release of Vinyl chloride in groundwater at levels exceeding the reportable quantity. No human exposure via drinking water is suspected from this release. The nearest drinking water well is less than 0.5 miles from the area affected by the release.

REGULATED SUBSTANCES:

Substance Name	GW	Soil	Substance Name	GW	Soil
Barium	<input checked="" type="checkbox"/>	<input type="checkbox"/>	Mercury	<input checked="" type="checkbox"/>	<input type="checkbox"/>
Vinyl chloride	<input checked="" type="checkbox"/>	<input type="checkbox"/>	Zinc	<input checked="" type="checkbox"/>	<input type="checkbox"/>

GEORGIA ENVIRONMENTAL PROTECTION DIVISION
HAZARDOUS SITE INVENTORY

Site Number: 10386

SITE NAME: Laurens County Municipal Solid Waste Landfill
LOCATION: County Landfill Road.
Dublin, Laurens County, GA 31021

Latitude 32° 33' 39" N

Longitude 82° 59' 35" W

ACREAGE **PARCEL NUMBER**

1.71 098 019A

121.13 098 020A

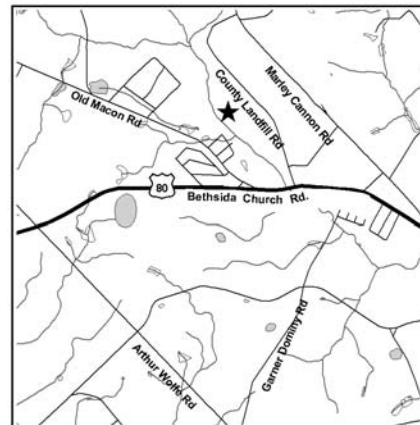
DATE LISTED

8/4/1995

8/4/1995

LAST KNOWN PROPERTY OWNER:

Laurens County Solid Waste Management
1101-L Hillcrest Parkway PMB 417
Dublin, GA 31021



STATUS OF CLEANUP ACTIVITIES:

Cleanup activities are being conducted for source materials and groundwater.

CLEANUP PRIORITY: The Director has designated this site as a Class IV

GA EPD DIRECTOR'S DETERMINATION REGARDING CORRECTIVE ACTION:

The Director has determined that this site requires corrective action.

REGULATED SUBSTANCES RELEASED, AND THREATS TO HUMAN HEALTH AND ENVIRONMENT POSED BY THE RELEASE:

This site has a known release of Lead in groundwater at levels exceeding the reportable quantity. No human exposure via drinking water is suspected from this release. The nearest drinking water well is less than 0.5 miles from the area affected by the release.

REGULATED SUBSTANCES:

Substance Name	GW	Soil	Substance Name	GW	Soil
Barium	<input checked="" type="checkbox"/>	<input type="checkbox"/>	Chlorobenzene	<input checked="" type="checkbox"/>	<input type="checkbox"/>
Cis-1,2-Dichloroethene	<input checked="" type="checkbox"/>	<input type="checkbox"/>	Lead	<input checked="" type="checkbox"/>	<input type="checkbox"/>

GEORGIA ENVIRONMENTAL PROTECTION DIVISION
HAZARDOUS SITE INVENTORY

Site Number: **10387**

SITE NAME: Hightower Road MSW Landfill - Phase 2
LOCATION: 9480 Old Federal Road
Ball Ground, Forsyth County, GA 30107

Latitude 34° 19' 47" N

Longitude 84° 15' 23" W

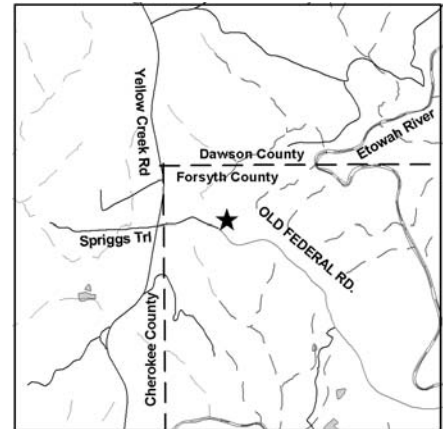
ACREAGE 111.38 **PARCEL NUMBER** 001-001

DATE LISTED

8/4/1995

LAST KNOWN PROPERTY OWNER:

Forsyth County Board of Commissioners
110 East Main Street, Suite 210
Cumming, GA 30040



STATUS OF CLEANUP ACTIVITIES:

Cleanup activities are being conducted for source materials and groundwater.

CLEANUP PRIORITY: The Director has designated this site as a Class IV

GA EPD DIRECTOR'S DETERMINATION REGARDING CORRECTIVE ACTION:

The Director has determined that this site requires corrective action.

REGULATED SUBSTANCES RELEASED, AND THREATS TO HUMAN HEALTH AND ENVIRONMENT POSED BY THE RELEASE:

This site has a known release of Tetrachloroethene in groundwater at levels exceeding the reportable quantity. No human exposure via drinking water is suspected from this release. The nearest drinking water well is less than 0.5 miles from the area affected by the release.

REGULATED SUBSTANCES:

Substance Name	GW	Soil	Substance Name	GW	Soil
1,1-Dichloroethane	<input checked="" type="checkbox"/>	<input type="checkbox"/>	Barium	<input checked="" type="checkbox"/>	<input type="checkbox"/>
Benzene	<input checked="" type="checkbox"/>	<input type="checkbox"/>	Chloroethane	<input checked="" type="checkbox"/>	<input type="checkbox"/>
Cis-1,2-Dichloroethene	<input checked="" type="checkbox"/>	<input type="checkbox"/>	Cobalt {reference only, not regulated substance}	<input checked="" type="checkbox"/>	<input type="checkbox"/>
Dichloromethane	<input type="checkbox"/>	<input type="checkbox"/>	Lead	<input type="checkbox"/>	<input type="checkbox"/>
Mercury	<input type="checkbox"/>	<input type="checkbox"/>	p-Dichlorobenzene	<input type="checkbox"/>	<input type="checkbox"/>
Tetrachloroethene	<input checked="" type="checkbox"/>	<input type="checkbox"/>	Trichloroethene	<input checked="" type="checkbox"/>	<input type="checkbox"/>
Vinyl chloride	<input checked="" type="checkbox"/>	<input type="checkbox"/>			

GEORGIA ENVIRONMENTAL PROTECTION DIVISION
HAZARDOUS SITE INVENTORY

Site Number: 10388

SITE NAME: Madison County Sanitary Landfill 2&3 (SL)
LOCATION: Martin Foote Road (Colbert Road)
Danielsville, Madison County, GA 30633

Latitude 34° 05' 54" N

Longitude 83° 12' 13" W

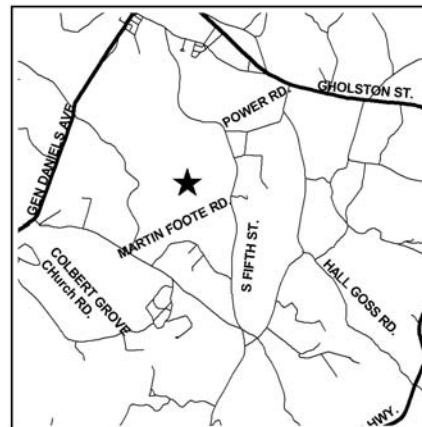
ACREAGE 54.31 **PARCEL NUMBER** 0055 094

DATE LISTED

8/4/1995

LAST KNOWN PROPERTY OWNER:

Madison County Board of Commissioners
P. O. Box 147
Danielsville, GA 30633-0147



STATUS OF CLEANUP ACTIVITIES:

Cleanup activities are being conducted for source materials and groundwater.

CLEANUP PRIORITY: The Director has designated this site as a Class IV

GA EPD DIRECTOR'S DETERMINATION REGARDING CORRECTIVE ACTION:

The Director has determined that this site requires corrective action.

REGULATED SUBSTANCES RELEASED, AND THREATS TO HUMAN HEALTH AND ENVIRONMENT POSED BY THE RELEASE:

This site has a known release of Benzene in groundwater at levels exceeding the reportable quantity. This release has resulted in known human exposure greater than or equal to the MCL for Benzene.

REGULATED SUBSTANCES:

Substance Name	GW	Soil	Substance Name	GW	Soil
1,1-Dichloroethane	<input checked="" type="checkbox"/>	<input type="checkbox"/>	Antimony	<input checked="" type="checkbox"/>	<input type="checkbox"/>
Arsenic	<input checked="" type="checkbox"/>	<input type="checkbox"/>	Barium	<input checked="" type="checkbox"/>	<input type="checkbox"/>
Benzene	<input checked="" type="checkbox"/>	<input type="checkbox"/>	Carbon disulfide	<input checked="" type="checkbox"/>	<input type="checkbox"/>
Chlorobenzene	<input checked="" type="checkbox"/>	<input type="checkbox"/>	Chromium	<input checked="" type="checkbox"/>	<input type="checkbox"/>
Cis-1,2-Dichloroethene	<input checked="" type="checkbox"/>	<input type="checkbox"/>	Cobalt {reference only, not regulated substance}	<input checked="" type="checkbox"/>	<input type="checkbox"/>
Copper	<input checked="" type="checkbox"/>	<input type="checkbox"/>	Dichloromethane	<input checked="" type="checkbox"/>	<input type="checkbox"/>
Diethyl phthalate	<input checked="" type="checkbox"/>	<input type="checkbox"/>	Ethylbenzene	<input checked="" type="checkbox"/>	<input type="checkbox"/>
Lead	<input checked="" type="checkbox"/>	<input type="checkbox"/>	Mercury	<input checked="" type="checkbox"/>	<input type="checkbox"/>
Methyl ethyl ketone	<input checked="" type="checkbox"/>	<input type="checkbox"/>	Methyl isobutyl ketone	<input checked="" type="checkbox"/>	<input type="checkbox"/>
Nickel	<input checked="" type="checkbox"/>	<input type="checkbox"/>	p-Dichlorobenzene	<input checked="" type="checkbox"/>	<input type="checkbox"/>
Toluene	<input checked="" type="checkbox"/>	<input type="checkbox"/>	Vanadium {reference only, not regulated substance}	<input checked="" type="checkbox"/>	<input type="checkbox"/>
Xylenes	<input checked="" type="checkbox"/>	<input type="checkbox"/>	Zinc	<input checked="" type="checkbox"/>	<input type="checkbox"/>

GEORGIA ENVIRONMENTAL PROTECTION DIVISION
HAZARDOUS SITE INVENTORY

Site Number: 10389

SITE NAME: Morgan County Municipal Solid Waste Landfill
LOCATION: U. S. Highway 441 North
Madison, Morgan County, GA 30650

Latitude 33° 37' 55" N Longitude 83° 27' 11" W

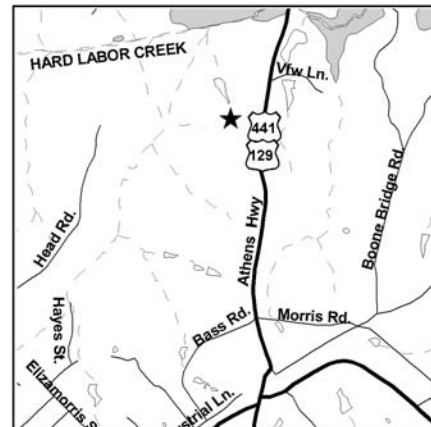
ACREAGE 187.86 **PARCEL NUMBER** 026 079

DATE LISTED

8/4/1995

LAST KNOWN PROPERTY OWNER:

Morgan County Board of Commissioners
P. O. Box 168
Madison, GA 30650



STATUS OF CLEANUP ACTIVITIES:

Cleanup activities are being conducted for source materials and groundwater.

CLEANUP PRIORITY: The Director has designated this site as a Class IV

GA EPD DIRECTOR'S DETERMINATION REGARDING CORRECTIVE ACTION:

The Director has determined that this site requires corrective action.

REGULATED SUBSTANCES RELEASED, AND THREATS TO HUMAN HEALTH AND ENVIRONMENT POSED BY THE RELEASE:

This site has a known release of Tetrachloroethene in groundwater at levels exceeding the reportable quantity. No human exposure via drinking water is suspected from this release. The nearest drinking water well is less than 0.5 miles from the area affected by the release.

REGULATED SUBSTANCES:

Substance Name	GW	Soil	Substance Name	GW	Soil
1,1,2-Trichloroethane	<input checked="" type="checkbox"/>	<input type="checkbox"/>	1,1-Dichloroethane	<input checked="" type="checkbox"/>	<input type="checkbox"/>
Benzene	<input checked="" type="checkbox"/>	<input type="checkbox"/>	Cis-1,2-Dichloroethene	<input checked="" type="checkbox"/>	<input type="checkbox"/>
Dichloromethane	<input checked="" type="checkbox"/>	<input type="checkbox"/>	p-Dichlorobenzene	<input checked="" type="checkbox"/>	<input type="checkbox"/>
Tetrachloroethene	<input checked="" type="checkbox"/>	<input type="checkbox"/>	Trichloroethene	<input checked="" type="checkbox"/>	<input type="checkbox"/>
Trichlorofluoromethane	<input checked="" type="checkbox"/>	<input type="checkbox"/>	Vinyl chloride	<input checked="" type="checkbox"/>	<input type="checkbox"/>
Xylenes	<input checked="" type="checkbox"/>	<input type="checkbox"/>			

GEORGIA ENVIRONMENTAL PROTECTION DIVISION
HAZARDOUS SITE INVENTORY

Site Number: 10390

SITE NAME: Screven County Municipal Solid Waste Landfill
LOCATION: Rocky Ford Road west of Waters Station Road
Sylvania, Screven County, GA 30467

Latitude 32° 44' 40" N

Longitude 81° 41' 01" W

ACREAGE **PARCEL NUMBER**

259.79 050 002

129.8 050 006

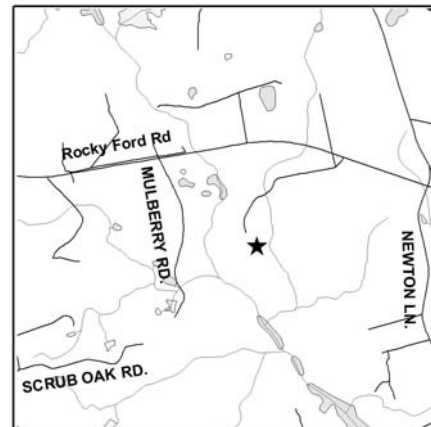
DATE LISTED

8/4/1995

8/4/1995

LAST KNOWN PROPERTY OWNER:

Screven County Board of Commissioners
P. O. Box 159
Sylvania, GA 30467



STATUS OF CLEANUP ACTIVITIES:

Cleanup activities are being conducted for source materials and groundwater.

CLEANUP PRIORITY: The Director has designated this site as a Class IV

GA EPD DIRECTOR'S DETERMINATION REGARDING CORRECTIVE ACTION:

The Director has determined that this site requires corrective action.

REGULATED SUBSTANCES RELEASED, AND THREATS TO HUMAN HEALTH AND ENVIRONMENT POSED BY THE RELEASE:

This site has a known release of 1,1-Dichloroethene in groundwater at levels exceeding the reportable quantity. No human exposure via drinking water is suspected from this release. The nearest drinking water well is less than 0.5 miles from the area affected by the release.

REGULATED SUBSTANCES:

Substance Name	GW	Soil	Substance Name	GW	Soil
1,1-Dichloroethane	<input checked="" type="checkbox"/>	<input type="checkbox"/>	1,1-Dichloroethene	<input checked="" type="checkbox"/>	<input type="checkbox"/>
Acetone	<input checked="" type="checkbox"/>	<input type="checkbox"/>	Arsenic	<input checked="" type="checkbox"/>	<input type="checkbox"/>
Barium	<input checked="" type="checkbox"/>	<input type="checkbox"/>	Benzene	<input checked="" type="checkbox"/>	<input type="checkbox"/>
Beryllium	<input checked="" type="checkbox"/>	<input type="checkbox"/>	Carbon disulfide	<input checked="" type="checkbox"/>	<input type="checkbox"/>
Chlorobenzene	<input checked="" type="checkbox"/>	<input type="checkbox"/>	Chloroethane	<input checked="" type="checkbox"/>	<input type="checkbox"/>
Cis-1,2-Dichloroethene	<input checked="" type="checkbox"/>	<input type="checkbox"/>	Cobalt {reference only, not regulated substance}	<input checked="" type="checkbox"/>	<input type="checkbox"/>
Lead	<input checked="" type="checkbox"/>	<input type="checkbox"/>	Nickel	<input checked="" type="checkbox"/>	<input type="checkbox"/>
Selenium	<input checked="" type="checkbox"/>	<input type="checkbox"/>	Toluene	<input checked="" type="checkbox"/>	<input type="checkbox"/>
trans-1,2-Dichloroethene	<input checked="" type="checkbox"/>	<input type="checkbox"/>	Vanadium {reference only, not regulated substance}	<input checked="" type="checkbox"/>	<input type="checkbox"/>
Vinyl chloride	<input checked="" type="checkbox"/>	<input type="checkbox"/>	Zinc	<input checked="" type="checkbox"/>	<input type="checkbox"/>

GEORGIA ENVIRONMENTAL PROTECTION DIVISION
HAZARDOUS SITE INVENTORY

Site Number: 10391

SITE NAME: Statesboro/Bulloch County Lakeview Rd. Landfill
LOCATION: Lakeview Road
Statesboro, Bulloch County, GA 30459

Latitude 32° 28' 51" N Longitude 81° 47' 23" W

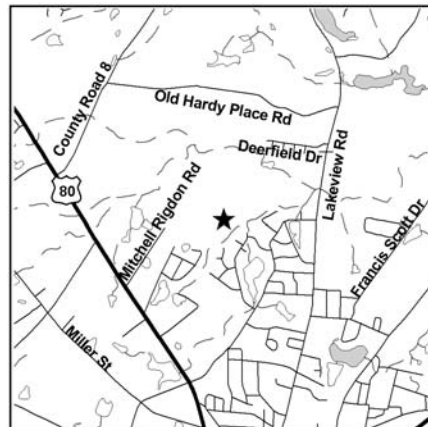
ACREAGE 84 **PARCEL NUMBER** 074 000020 000

DATE LISTED

8/4/1995

LAST KNOWN PROPERTY OWNER:

City of Statesboro
P. O. Box 348
Statesboro, GA 30459



STATUS OF CLEANUP ACTIVITIES:

Cleanup activities are being conducted for source materials and groundwater.

CLEANUP PRIORITY: The Director has designated this site as a Class IV

GA EPD DIRECTOR'S DETERMINATION REGARDING CORRECTIVE ACTION:

The Director has determined that this site requires corrective action.

REGULATED SUBSTANCES RELEASED, AND THREATS TO HUMAN HEALTH AND ENVIRONMENT POSED BY THE RELEASE:

This site has a known release of Lead in groundwater at levels exceeding the reportable quantity. No human exposure via drinking water is suspected from this release. The nearest drinking water well is less than 0.5 miles from the area affected by the release.

REGULATED SUBSTANCES:

Substance Name	GW	Soil	Substance Name	GW	Soil
Antimony	<input checked="" type="checkbox"/>	<input type="checkbox"/>	Barium	<input checked="" type="checkbox"/>	<input type="checkbox"/>
Chlorobenzene	<input checked="" type="checkbox"/>	<input type="checkbox"/>	Lead	<input checked="" type="checkbox"/>	<input type="checkbox"/>
p-Dichlorobenzene	<input checked="" type="checkbox"/>	<input type="checkbox"/>	Zinc	<input checked="" type="checkbox"/>	<input type="checkbox"/>

GEORGIA ENVIRONMENTAL PROTECTION DIVISION
HAZARDOUS SITE INVENTORY

Site Number: 10392

SITE NAME: Clayton Co. SR3- Lovejoy Site #2 MSWL
LOCATION: 11866 Hastings Bridge Road
Lovejoy, Clayton County, GA 30250

Latitude 33° 26' 19" N

Longitude 84° 18' 24" W

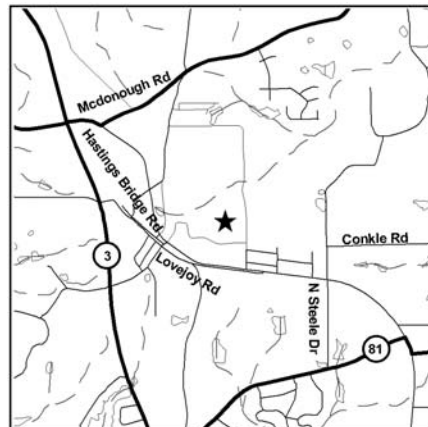
ACREAGE 95.23 **PARCEL NUMBER** 06132 156003

DATE LISTED

8/4/1995

LAST KNOWN PROPERTY OWNER:

Clayton County Board of Commissioners
112 Smith Street
Jonesboro, GA 30236



STATUS OF CLEANUP ACTIVITIES:

Cleanup activities are being conducted for source materials and groundwater.

CLEANUP PRIORITY: The Director has designated this site as a Class IV

GA EPD DIRECTOR'S DETERMINATION REGARDING CORRECTIVE ACTION:

The Director has determined that this site requires corrective action.

REGULATED SUBSTANCES RELEASED, AND THREATS TO HUMAN HEALTH AND ENVIRONMENT POSED BY THE RELEASE:

This site has a known release of Vinyl chloride in groundwater at levels exceeding the reportable quantity. No human exposure via drinking water is suspected from this release. The nearest drinking water well is less than 0.5 miles from the area affected by the release.

REGULATED SUBSTANCES:

Substance Name	GW	Soil	Substance Name	GW	Soil
1,1-Dichloroethane	<input checked="" type="checkbox"/>	<input type="checkbox"/>	Cis-1,2-Dichloroethene	<input checked="" type="checkbox"/>	<input type="checkbox"/>
Toluene	<input checked="" type="checkbox"/>	<input type="checkbox"/>	Trichloroethene	<input checked="" type="checkbox"/>	<input type="checkbox"/>
Vinyl chloride	<input checked="" type="checkbox"/>	<input type="checkbox"/>			

GEORGIA ENVIRONMENTAL PROTECTION DIVISION
HAZARDOUS SITE INVENTORY

Site Number: 10393

SITE NAME: Tift Site
LOCATION: South Martin Street
East Point, Fulton County, GA 30344

Latitude 33° 40' 01" N Longitude 84° 25' 33" W

ACREAGE PARCEL NUMBER

13.1	14 0126 LL0407
1.9	14 0126 LL0373
2.3	14 0126 LL0381
3.26	14 0126 LL0142
0	14 0126 LL0159
3.1	14 0126 LL0399

DATE LISTED

8/21/1995
8/21/1995
8/21/1995
8/21/1995
8/21/1995
8/21/1995



LAST KNOWN PROPERTY OWNER:

Thomas W. Tift
3401 Norman Berry Dr.
East Point, GA 30344

East Point Housing Authority
3056 Norman Berry Dr.
East Point, GA 30344-2528

Michael Chanin
5105 Randall Lane
Bethesda, MD 20816

STATUS OF CLEANUP ACTIVITIES:

Cleanup activities are being conducted for source materials, soil, and groundwater.

CLEANUP PRIORITY: The Director has designated this site as a Class I

GA EPD DIRECTOR'S DETERMINATION REGARDING CORRECTIVE ACTION:

The Director has determined that this site requires corrective action.

REGULATED SUBSTANCES RELEASED, AND THREATS TO HUMAN HEALTH AND ENVIRONMENT POSED BY THE RELEASE:

This site has a known release of Lead in soil at levels exceeding the reportable quantity. This site has unlimited access. The nearest resident individual is between 301 and 1000 feet from the area affected by the release.

REGULATED SUBSTANCES:

Substance Name	GW	Soil	Substance Name	GW	Soil
Acetophenone	<input type="checkbox"/>	<input checked="" type="checkbox"/>	alpha-Benzenehexachloride	<input type="checkbox"/>	<input checked="" type="checkbox"/>
Antimony	<input checked="" type="checkbox"/>	<input checked="" type="checkbox"/>	Arsenic	<input checked="" type="checkbox"/>	<input checked="" type="checkbox"/>
Barium	<input checked="" type="checkbox"/>	<input type="checkbox"/>	Benzo(a)anthracene	<input type="checkbox"/>	<input checked="" type="checkbox"/>
Benzo(a)pyrene	<input type="checkbox"/>	<input checked="" type="checkbox"/>	Benzo(b)fluoranthene	<input type="checkbox"/>	<input checked="" type="checkbox"/>
Cadmium	<input checked="" type="checkbox"/>	<input checked="" type="checkbox"/>	Chrysene	<input type="checkbox"/>	<input checked="" type="checkbox"/>
Copper	<input checked="" type="checkbox"/>	<input checked="" type="checkbox"/>	DDE	<input type="checkbox"/>	<input checked="" type="checkbox"/>
DDT	<input type="checkbox"/>	<input checked="" type="checkbox"/>	Dieldrin	<input type="checkbox"/>	<input checked="" type="checkbox"/>
Fluoranthene	<input type="checkbox"/>	<input checked="" type="checkbox"/>	Indeno(1,2,3-cd)pyrene	<input type="checkbox"/>	<input checked="" type="checkbox"/>
Lead	<input checked="" type="checkbox"/>	<input checked="" type="checkbox"/>	Mercury	<input checked="" type="checkbox"/>	<input checked="" type="checkbox"/>
Nickel	<input checked="" type="checkbox"/>	<input type="checkbox"/>	Silver	<input type="checkbox"/>	<input checked="" type="checkbox"/>
Zinc	<input checked="" type="checkbox"/>	<input checked="" type="checkbox"/>			

GEORGIA ENVIRONMENTAL PROTECTION DIVISION
HAZARDOUS SITE INVENTORY

Site Number: 10394

SITE NAME: Vogue Cleaners at Columbia Square Shopping Center
LOCATION: 4018 Washington Rd.
Martinez, Columbia County, GA 30907

Latitude 33° 30' 35" N Longitude 82° 06' 13" W

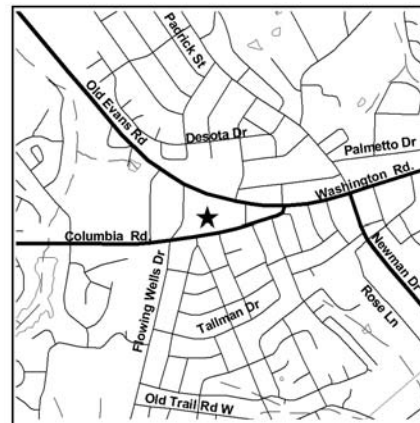
ACREAGE 4.14 **PARCEL NUMBER** J10 079 087 **DATE LISTED** 4/3/1996

LAST KNOWN PROPERTY OWNER:

Columbia Square Investors LLC c/o S. Klosinski
PC.

#7 George C. Wilson Ct.
Augusta, GA 30309

Dr. Harinderjit Singh
3685 Wheeler Road, Suite 201
Augusta, GA 30909



STATUS OF CLEANUP ACTIVITIES:

Cleanup activities are being conducted for source materials, soil, and groundwater.

CLEANUP PRIORITY: The Director has designated this site as a Class V

GA EPD DIRECTOR'S DETERMINATION REGARDING CORRECTIVE ACTION:

The Director has determined that this site requires corrective action.

REGULATED SUBSTANCES RELEASED, AND THREATS TO HUMAN HEALTH AND ENVIRONMENT POSED BY THE RELEASE:

This site has a known release of Tetrachloroethene in groundwater at levels exceeding the reportable quantity. No human exposure via drinking water is suspected from this release. The nearest drinking water well is between 0.5 and 1 miles from the area affected by the release.

This site has a known release of Tetrachloroethene in soil at levels exceeding the reportable quantity. This site has unlimited access. The nearest resident individual is less than 300 feet from the area affected by the release.

REGULATED SUBSTANCES:

Substance Name	GW	Soil	Substance Name	GW	Soil
1,2,4-Trichlorobenzene	<input type="checkbox"/>	<input checked="" type="checkbox"/>	Cis-1,2-Dichloroethene	<input checked="" type="checkbox"/>	<input checked="" type="checkbox"/>
Naphthalene	<input type="checkbox"/>	<input checked="" type="checkbox"/>	Tetrachloroethene	<input checked="" type="checkbox"/>	<input checked="" type="checkbox"/>
Toluene	<input type="checkbox"/>	<input checked="" type="checkbox"/>	trans-1,2-Dichloroethene	<input type="checkbox"/>	<input checked="" type="checkbox"/>
Trichloroethene	<input checked="" type="checkbox"/>	<input checked="" type="checkbox"/>	Xylenes	<input type="checkbox"/>	<input checked="" type="checkbox"/>

GEORGIA ENVIRONMENTAL PROTECTION DIVISION
HAZARDOUS SITE INVENTORY

Site Number: 10395

SITE NAME: Hunter Army Airfield, Fire Training Area
LOCATION: Northwest portion of airfield
Savannah, Chatham County, GA 31405

Latitude 32° 00' 52" N

Longitude 81° 08' 39" W

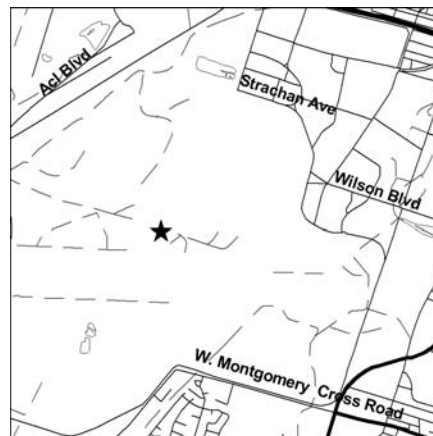
ACREAGE 70 **PARCEL NUMBER** 2-0165-01-001

DATE LISTED

8/25/1995

LAST KNOWN PROPERTY OWNER:

Department of the Army
c/o Commander, 24th Infantry Division & Ft.
Stewart
Fort Stewart, GA 31314



STATUS OF CLEANUP ACTIVITIES:

Investigations are being conducted to determine how much cleanup is necessary for source materials, soil, and groundwater.

CLEANUP PRIORITY: The Director has designated this site as a Class II

GA EPD DIRECTOR'S DETERMINATION REGARDING CORRECTIVE ACTION:

Pending

REGULATED SUBSTANCES RELEASED, AND THREATS TO HUMAN HEALTH AND ENVIRONMENT POSED BY THE RELEASE:

This site has a known release of Vinyl chloride in groundwater at levels exceeding the reportable quantity. No human exposure via drinking water is suspected from this release. The nearest drinking water well is between 0.5 and 1 miles from the area affected by the release.

REGULATED SUBSTANCES:

Substance Name	GW	Soil	Substance Name	GW	Soil
Anthracene	<input type="checkbox"/>	<input checked="" type="checkbox"/>	Arsenic	<input checked="" type="checkbox"/>	<input type="checkbox"/>
Barium	<input checked="" type="checkbox"/>	<input type="checkbox"/>	Benzene	<input checked="" type="checkbox"/>	<input type="checkbox"/>
Benzo(a)anthracene	<input checked="" type="checkbox"/>	<input checked="" type="checkbox"/>	Benzo(a)pyrene	<input checked="" type="checkbox"/>	<input checked="" type="checkbox"/>
Benzo(b)fluoranthene	<input checked="" type="checkbox"/>	<input checked="" type="checkbox"/>	Benzo(k)fluoranthene	<input checked="" type="checkbox"/>	<input checked="" type="checkbox"/>
Chromium	<input checked="" type="checkbox"/>	<input type="checkbox"/>	Chrysene	<input type="checkbox"/>	<input checked="" type="checkbox"/>
Dibenzo(a,h)anthracene	<input type="checkbox"/>	<input checked="" type="checkbox"/>	Indeno(1,2,3-cd)pyrene	<input type="checkbox"/>	<input checked="" type="checkbox"/>
Lead	<input type="checkbox"/>	<input checked="" type="checkbox"/>	Lead	<input checked="" type="checkbox"/>	<input type="checkbox"/>
Trichlorofluoromethane	<input checked="" type="checkbox"/>	<input checked="" type="checkbox"/>	Vinyl chloride	<input checked="" type="checkbox"/>	<input type="checkbox"/>
Xylenes	<input checked="" type="checkbox"/>	<input checked="" type="checkbox"/>			

GEORGIA ENVIRONMENTAL PROTECTION DIVISION
HAZARDOUS SITE INVENTORY

Site Number: 10398

SITE NAME: MacGregor Golf Company
LOCATION: 1601 South Slappey Boulevard
Albany, Dougherty County, GA 31708

Latitude 31° 33' 28" N Longitude 84° 10' 44" W

ACREAGE 49.88 **PARCEL NUMBER** 00212/00001/019 **DATE LISTED** 9/22/1995

LAST KNOWN PROPERTY OWNER:

Albany Partners, LLC c/o Eric Gold
32500 Telegraph Road, #222
Bingham Farms, MI 48025



STATUS OF CLEANUP ACTIVITIES:

Cleanup activities are being conducted for source materials, soil, and groundwater.

CLEANUP PRIORITY: The Director has designated this site as a Class V

GA EPD DIRECTOR'S DETERMINATION REGARDING CORRECTIVE ACTION:

The Director has determined that this site requires corrective action.

REGULATED SUBSTANCES RELEASED, AND THREATS TO HUMAN HEALTH AND ENVIRONMENT POSED BY THE RELEASE:

This site has a known release of Vinyl chloride in groundwater at levels exceeding the reportable quantity. No human exposure via drinking water is suspected from this release. The nearest drinking water well is between 0.5 and 1 miles from the area affected by the release.

REGULATED SUBSTANCES:

Substance Name	GW	Soil	Substance Name	GW	Soil
1,1,1-Trichloroethane	<input checked="" type="checkbox"/>	<input type="checkbox"/>	1,1-Dichloroethane	<input checked="" type="checkbox"/>	<input type="checkbox"/>
1,1-Dichloroethene	<input checked="" type="checkbox"/>	<input checked="" type="checkbox"/>	Benzene	<input checked="" type="checkbox"/>	<input type="checkbox"/>
Chloroform	<input checked="" type="checkbox"/>	<input type="checkbox"/>	Chromium	<input checked="" type="checkbox"/>	<input checked="" type="checkbox"/>
Cumene	<input checked="" type="checkbox"/>	<input type="checkbox"/>	Cyanides {CN anion}	<input checked="" type="checkbox"/>	<input checked="" type="checkbox"/>
Ethylbenzene	<input checked="" type="checkbox"/>	<input checked="" type="checkbox"/>	Lead	<input checked="" type="checkbox"/>	<input checked="" type="checkbox"/>
Naphthalene	<input checked="" type="checkbox"/>	<input type="checkbox"/>	Nickel	<input checked="" type="checkbox"/>	<input checked="" type="checkbox"/>
Selenium	<input checked="" type="checkbox"/>	<input type="checkbox"/>	Toluene	<input checked="" type="checkbox"/>	<input checked="" type="checkbox"/>
Trichloroethene	<input checked="" type="checkbox"/>	<input checked="" type="checkbox"/>	Vinyl chloride	<input checked="" type="checkbox"/>	<input type="checkbox"/>
Xylenes	<input checked="" type="checkbox"/>	<input checked="" type="checkbox"/>			

GEORGIA ENVIRONMENTAL PROTECTION DIVISION
HAZARDOUS SITE INVENTORY

Site Number: 10400

SITE NAME: Whitehall Street Wire Burning Site
LOCATION: 675 Whitehall Street
Atlanta, Fulton County, GA 30310

Latitude 33° 44' 32" N Longitude 84° 24' 33" W

ACREAGE 1.997 **PARCEL NUMBER** 14-0108-0005-040-3 **DATE LISTED** 10/5/1995

LAST KNOWN PROPERTY OWNER:

Georgia Power Co.
241 Ralph McGill Blvd. NE; Bin 10221
Atlanta, GA 30308



STATUS OF CLEANUP ACTIVITIES:

Hazardous Site Response Act cleanup levels have been met for source materials and soil. Identified responsible parties are unable or unwilling to conduct the required investigation and/or cleanup under the Hazardous Site Response Act for groundwater. EPD may perform these actions using state funding from the Hazardous Waste Trust Fund and may lien the property or pursue cost recovery.

CLEANUP PRIORITY: The Director has designated this site as a Class II

GA EPD DIRECTOR'S DETERMINATION REGARDING CORRECTIVE ACTION:

Pending

REGULATED SUBSTANCES RELEASED, AND THREATS TO HUMAN HEALTH AND ENVIRONMENT POSED BY THE RELEASE:

This site has a known release of Lead in soil at levels exceeding the reportable quantity. This site has unlimited access. The nearest resident individual is between 301 and 1000 feet from the area affected by the release.

REGULATED SUBSTANCES:

Substance Name	GW	Soil	Substance Name	GW	Soil
Chromium	<input checked="" type="checkbox"/>	<input type="checkbox"/>	Lead	<input type="checkbox"/>	<input checked="" type="checkbox"/>

GEORGIA ENVIRONMENTAL PROTECTION DIVISION
HAZARDOUS SITE INVENTORY

Site Number: 10401

SITE NAME: Forstmann & Company, Inc. (Old Burn Pit)
LOCATION: 161 Nathaniel Drive
East Dublin, Laurens County, GA 31021

Latitude 32° 32' 25" N Longitude 82° 53' 07" W

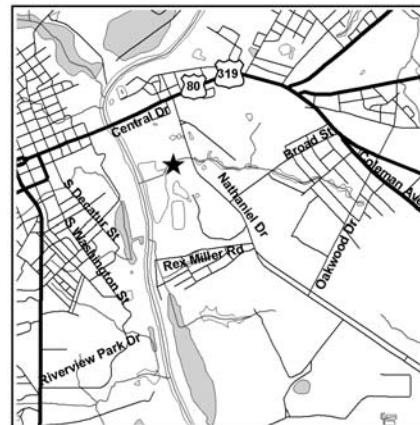
ACREAGE 242.04 **PARCEL NUMBER** E20D 001

DATE LISTED

10/20/1995

LAST KNOWN PROPERTY OWNER:

T & M International Trading LLC
12709 Beechnut Street, #165
Houston, TX 77072



STATUS OF CLEANUP ACTIVITIES:

Hazardous Site Response Act cleanup levels have been met for source materials, soil, and groundwater.

CLEANUP PRIORITY: The Director has designated this site as a Class II

GA EPD DIRECTOR'S DETERMINATION REGARDING CORRECTIVE ACTION:

Pending

REGULATED SUBSTANCES RELEASED, AND THREATS TO HUMAN HEALTH AND ENVIRONMENT POSED BY THE RELEASE:

This site has a known release of Trichloroethene in groundwater at levels exceeding the reportable quantity. No human exposure via drinking water is suspected from this release. The nearest drinking water well is less than 0.5 miles from the area affected by the release.

REGULATED SUBSTANCES:

Substance Name	GW	Soil	Substance Name	GW	Soil
Trichloroethene	<input checked="" type="checkbox"/>	<input checked="" type="checkbox"/>			

GEORGIA ENVIRONMENTAL PROTECTION DIVISION
HAZARDOUS SITE INVENTORY

Site Number: 10402

SITE NAME: Central of Georgia Railroad Company - Macon Site
LOCATION: Ash St. and MLK Jr. Blvd.
Macon, Bibb County, GA 31201

Latitude 32° 49' 26" N Longitude 83° 38' 04" W

ACREAGE	PARCEL NUMBER	DATE LISTED
0.34	Map Q8-2, RR easement in Blks SWC1	11/8/1995
0.33	Map Q8-2, RR easement in Blks SWC1	11/8/1995
0.33	Map Q8-2, RR easement in Blks SWC1	11/8/1995

LAST KNOWN PROPERTY OWNER:

Central of Georgia Railroad c/o Norfolk Southern
Corp.
1200 Peachtree St. NE, Box 13
Atlanta, GA 30309



STATUS OF CLEANUP ACTIVITIES:

Cleanup activities are being conducted for source materials, soil, and groundwater.

CLEANUP PRIORITY: The Director has designated this site as a Class II

GA EPD DIRECTOR'S DETERMINATION REGARDING CORRECTIVE ACTION:

Pending

REGULATED SUBSTANCES RELEASED, AND THREATS TO HUMAN HEALTH AND ENVIRONMENT POSED BY THE RELEASE:

This site has a known release of Lead in soil at levels exceeding the reportable quantity. This site has unlimited access. The nearest resident individual is between 301 and 1000 feet from the area affected by the release.

REGULATED SUBSTANCES:

Substance Name	GW	Soil	Substance Name	GW	Soil
Lead	<input checked="" type="checkbox"/>	<input checked="" type="checkbox"/>			

GEORGIA ENVIRONMENTAL PROTECTION DIVISION
HAZARDOUS SITE INVENTORY

Site Number: 10404

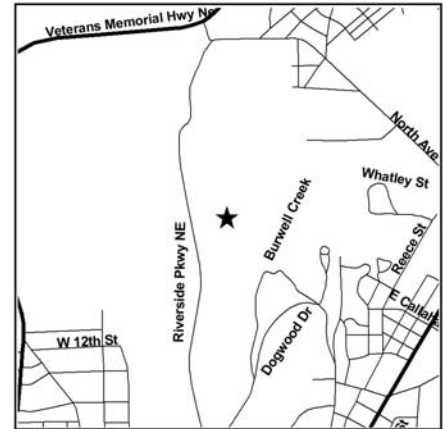
SITE NAME: Celanese Fiber Company
LOCATION: Between Riverside Parkway and Burwell Creek
Rome, Floyd County, GA 30161

Latitude 34° 16' 20" N Longitude 85° 10' 03" W

ACREAGE	PARCEL NUMBER	DATE LISTED
40.53	J13X 051	1/10/1996
7.24	J13X 050	1/10/1996

LAST KNOWN PROPERTY OWNER:

Environmental Rehab, LLC
504 Riverside Pkwy, Suite 200
Rome, GA 30161



STATUS OF CLEANUP ACTIVITIES:

Cleanup activities are being conducted for source materials, soil, and groundwater.

CLEANUP PRIORITY: The Director has designated this site as a Class II

GA EPD DIRECTOR'S DETERMINATION REGARDING CORRECTIVE ACTION:

Pending

REGULATED SUBSTANCES RELEASED, AND THREATS TO HUMAN HEALTH AND ENVIRONMENT POSED BY THE RELEASE:

This site has a known release of Arsenic in soil at levels exceeding the reportable quantity. This site has unlimited access. The nearest resident individual is between 301 and 1000 feet from the area affected by the release.

REGULATED SUBSTANCES:

Substance Name	GW	Soil	Substance Name	GW	Soil
Acetone	<input type="checkbox"/>	<input checked="" type="checkbox"/>	Anthracene	<input type="checkbox"/>	<input checked="" type="checkbox"/>
Arsenic	<input checked="" type="checkbox"/>	<input checked="" type="checkbox"/>	Barium	<input type="checkbox"/>	<input checked="" type="checkbox"/>
Benzo(a)anthracene	<input type="checkbox"/>	<input checked="" type="checkbox"/>	Benzo(a)pyrene	<input type="checkbox"/>	<input checked="" type="checkbox"/>
Benzo(b)fluoranthene	<input type="checkbox"/>	<input checked="" type="checkbox"/>	Beryllium	<input type="checkbox"/>	<input checked="" type="checkbox"/>
Chromium	<input type="checkbox"/>	<input checked="" type="checkbox"/>	Chrysene	<input type="checkbox"/>	<input checked="" type="checkbox"/>
Copper	<input type="checkbox"/>	<input checked="" type="checkbox"/>	Fluoranthene	<input type="checkbox"/>	<input checked="" type="checkbox"/>
Lead	<input type="checkbox"/>	<input checked="" type="checkbox"/>	Naphthalene	<input type="checkbox"/>	<input checked="" type="checkbox"/>
PCBs	<input type="checkbox"/>	<input checked="" type="checkbox"/>	Phenanthrene	<input type="checkbox"/>	<input checked="" type="checkbox"/>
Pyrene	<input type="checkbox"/>	<input checked="" type="checkbox"/>	Tetrachloroethene	<input type="checkbox"/>	<input checked="" type="checkbox"/>
Zinc	<input type="checkbox"/>	<input checked="" type="checkbox"/>			

GEORGIA ENVIRONMENTAL PROTECTION DIVISION
HAZARDOUS SITE INVENTORY

Site Number: 10405

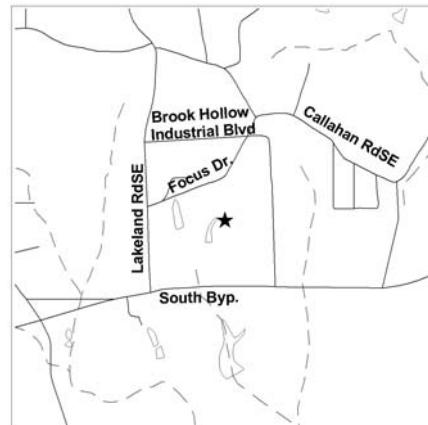
SITE NAME: AMC International, Inc.
LOCATION: 310 Brookhollow Industrial Boulevard
Dalton, Whitfield County, GA 30721

Latitude 34° 42' 28" N Longitude 84° 57' 18" W

ACREAGE 4.58 **PARCEL NUMBER** 13-025-01-007 **DATE LISTED** 1/3/1996

LAST KNOWN PROPERTY OWNER:

AMC Whitfield Holdings, LLC
1141 Crest Valley Drive
Atlanta, GA 30327



STATUS OF CLEANUP ACTIVITIES:

Cleanup activities are being conducted for source materials, soil, and groundwater.

CLEANUP PRIORITY: The Director has designated this site as a Class V

GA EPD DIRECTOR'S DETERMINATION REGARDING CORRECTIVE ACTION:

The Director has determined that this site requires corrective action.

REGULATED SUBSTANCES RELEASED, AND THREATS TO HUMAN HEALTH AND ENVIRONMENT POSED BY THE RELEASE:

This site has a known release of Carbon tetrachloride in groundwater at levels exceeding the reportable quantity. No human exposure via drinking water is suspected from this release. The nearest drinking water well is less than 0.5 miles from the area affected by the release.

REGULATED SUBSTANCES:

Substance Name	GW	Soil	Substance Name	GW	Soil
1,1,1-Trichloroethane	<input checked="" type="checkbox"/>	<input checked="" type="checkbox"/>	1,1,2-Trichloroethane	<input checked="" type="checkbox"/>	<input checked="" type="checkbox"/>
1,1-Dichloroethane	<input type="checkbox"/>	<input checked="" type="checkbox"/>	1,1-Dichloroethene	<input checked="" type="checkbox"/>	<input checked="" type="checkbox"/>
1,2-Dichloroethane	<input checked="" type="checkbox"/>	<input checked="" type="checkbox"/>	1,4-Dioxane	<input checked="" type="checkbox"/>	<input type="checkbox"/>
Acetone	<input type="checkbox"/>	<input checked="" type="checkbox"/>	Carbon tetrachloride	<input checked="" type="checkbox"/>	<input checked="" type="checkbox"/>
Cis-1,2-Dichloroethene	<input checked="" type="checkbox"/>	<input type="checkbox"/>	Dichlorobromomethane	<input checked="" type="checkbox"/>	<input type="checkbox"/>
Dichloromethane	<input checked="" type="checkbox"/>	<input checked="" type="checkbox"/>	Ethylbenzene	<input type="checkbox"/>	<input checked="" type="checkbox"/>
Methyl ethyl ketone	<input type="checkbox"/>	<input checked="" type="checkbox"/>	Methyl isobutyl ketone	<input checked="" type="checkbox"/>	<input checked="" type="checkbox"/>
Styrene	<input type="checkbox"/>	<input checked="" type="checkbox"/>	Tetrachloroethene	<input checked="" type="checkbox"/>	<input checked="" type="checkbox"/>
Trichloroethene	<input checked="" type="checkbox"/>	<input checked="" type="checkbox"/>	Vinyl chloride	<input checked="" type="checkbox"/>	<input type="checkbox"/>
Xylenes	<input type="checkbox"/>	<input checked="" type="checkbox"/>			

GEORGIA ENVIRONMENTAL PROTECTION DIVISION
HAZARDOUS SITE INVENTORY

Site Number: 10406

SITE NAME: McKenzie Tank Lines, Inc.
LOCATION: 111 Grange Rd.
Port Wentworth, Chatham County, GA 31407

Latitude 32° 08' 16" N Longitude 81° 09' 10" W

ACREAGE	PARCEL NUMBER	DATE LISTED
43.26	1-0729-01-009	1/5/1996
17.79	1-0729-01-007	1/5/1996

LAST KNOWN PROPERTY OWNER:

Georgia Ports Authority
P. O. Box 2406
Savannah, GA 31402



STATUS OF CLEANUP ACTIVITIES:

Cleanup activities are being conducted for source materials, soil, and groundwater.

CLEANUP PRIORITY: The Director has designated this site as a Class V

GA EPD DIRECTOR'S DETERMINATION REGARDING CORRECTIVE ACTION:

The Director has determined that this site requires corrective action.

REGULATED SUBSTANCES RELEASED, AND THREATS TO HUMAN HEALTH AND ENVIRONMENT POSED BY THE RELEASE:

This site has a known release of Vinyl chloride in groundwater at levels exceeding the reportable quantity. No human exposure via drinking water is suspected from this release. The nearest drinking water well is between 1 and 2 miles from the area affected by the release.

REGULATED SUBSTANCES:

Substance Name	GW	Soil	Substance Name	GW	Soil
1,1,1-Trichloroethane	<input checked="" type="checkbox"/>	<input type="checkbox"/>	1,1-Dichloroethane	<input checked="" type="checkbox"/>	<input type="checkbox"/>
1,1-Dichloroethene	<input checked="" type="checkbox"/>	<input checked="" type="checkbox"/>	Chloroethane	<input checked="" type="checkbox"/>	<input type="checkbox"/>
Chloroform	<input checked="" type="checkbox"/>	<input type="checkbox"/>	Cis-1,2-Dichloroethene	<input checked="" type="checkbox"/>	<input checked="" type="checkbox"/>
Dichloromethane	<input type="checkbox"/>	<input checked="" type="checkbox"/>	Tetrachloroethene	<input checked="" type="checkbox"/>	<input checked="" type="checkbox"/>
trans-1,2-Dichloroethene	<input checked="" type="checkbox"/>	<input checked="" type="checkbox"/>	Trichloroethene	<input checked="" type="checkbox"/>	<input checked="" type="checkbox"/>
Vinyl chloride	<input checked="" type="checkbox"/>	<input checked="" type="checkbox"/>			

GEORGIA ENVIRONMENTAL PROTECTION DIVISION
HAZARDOUS SITE INVENTORY

Site Number: 10410

SITE NAME: Rally Restaurant & Briarcliff Station (Former)
LOCATION: 2410 North Druid Hills
Atlanta, DeKalb County, GA 30329

Latitude 33° 49' 38" N

Longitude 84° 19' 41" W

ACREAGE PARCEL NUMBER

0.7 18 152 01 52

2.71 18 152 01 42

DATE LISTED

3/12/1996

3/12/1996

LAST KNOWN PROPERTY OWNER:

Scarlett & Associates
PO Box 450233
Atlanta, GA 31145



STATUS OF CLEANUP ACTIVITIES:

Cleanup activities are being conducted for source materials, soil, and groundwater.

CLEANUP PRIORITY: The Director has designated this site as a Class I

GA EPD DIRECTOR'S DETERMINATION REGARDING CORRECTIVE ACTION:

The Director has determined that this site requires corrective action.

REGULATED SUBSTANCES RELEASED, AND THREATS TO HUMAN HEALTH AND ENVIRONMENT POSED BY THE RELEASE:

This site has a known release of Tetrachloroethene in soil at levels exceeding the reportable quantity. This site has unlimited access. The nearest resident individual is less than 300 feet from the area affected by the release.

REGULATED SUBSTANCES:

Substance Name	GW	Soil	Substance Name	GW	Soil
1,2-Dichloroethane	<input checked="" type="checkbox"/>	<input type="checkbox"/>	Acetone	<input checked="" type="checkbox"/>	<input checked="" type="checkbox"/>
Benzene	<input checked="" type="checkbox"/>	<input checked="" type="checkbox"/>	Carbon disulfide	<input checked="" type="checkbox"/>	<input type="checkbox"/>
Chloroform	<input checked="" type="checkbox"/>	<input type="checkbox"/>	Cumene	<input checked="" type="checkbox"/>	<input type="checkbox"/>
Ethylbenzene	<input checked="" type="checkbox"/>	<input checked="" type="checkbox"/>	Ethylene dibromide	<input checked="" type="checkbox"/>	<input type="checkbox"/>
Lead	<input checked="" type="checkbox"/>	<input type="checkbox"/>	Methyl ethyl ketone	<input checked="" type="checkbox"/>	<input checked="" type="checkbox"/>
m-Xylene	<input checked="" type="checkbox"/>	<input type="checkbox"/>	Naphthalene	<input checked="" type="checkbox"/>	<input type="checkbox"/>
o-Xylene	<input checked="" type="checkbox"/>	<input type="checkbox"/>	p-Xylene	<input checked="" type="checkbox"/>	<input type="checkbox"/>
Tetrachloroethene	<input checked="" type="checkbox"/>	<input checked="" type="checkbox"/>	Toluene	<input checked="" type="checkbox"/>	<input checked="" type="checkbox"/>
Xylenes	<input checked="" type="checkbox"/>	<input type="checkbox"/>			

GEORGIA ENVIRONMENTAL PROTECTION DIVISION
HAZARDOUS SITE INVENTORY

Site Number: 10413

SITE NAME: Muse Scrap Metals
LOCATION: 890 Stripling Chapel Road
Carrollton, Carroll County, GA 30116

Latitude 33° 32' 39" N Longitude 85° 03' 50" W

ACREAGE 2.04 **PARCEL NUMBER** 111 0143

DATE LISTED 6/24/1996

LAST KNOWN PROPERTY OWNER:

Johnnie Muse
209 Myrtle Street
Carrollton, GA 30116



STATUS OF CLEANUP ACTIVITIES:

Hazardous Site Response Act cleanup levels have been met for source materials. Identified responsible parties are unable or unwilling to conduct the required investigation and/or cleanup under the Hazardous Site Response Act for soil and groundwater. EPD may perform these actions using state funding from the Hazardous Waste Trust Fund and may lien the property or pursue cost recovery.

CLEANUP PRIORITY: The Director has designated this site as a Class II

GA EPD DIRECTOR'S DETERMINATION REGARDING CORRECTIVE ACTION:

Pending

REGULATED SUBSTANCES RELEASED, AND THREATS TO HUMAN HEALTH AND ENVIRONMENT POSED BY THE RELEASE:

This site has a release of Lead that exceeds a reportable quantity because it has the potential to contaminate groundwater. The nearest drinking water well is less than 0.5 miles from the area affected by the release.

This site has a known release of Lead in soil at levels exceeding the reportable quantity. This site has unlimited access. The nearest resident individual is less than 300 feet from the area affected by the release.

REGULATED SUBSTANCES:

Substance Name	GW	Soil	Substance Name	GW	Soil
1,1,1-Trichloroethane	<input checked="" type="checkbox"/>	<input checked="" type="checkbox"/>	1,1-Dichloroethene	<input checked="" type="checkbox"/>	<input type="checkbox"/>
Acetone	<input type="checkbox"/>	<input checked="" type="checkbox"/>	Aroclor 1260	<input type="checkbox"/>	<input checked="" type="checkbox"/>
Barium	<input type="checkbox"/>	<input checked="" type="checkbox"/>	Cadmium	<input type="checkbox"/>	<input checked="" type="checkbox"/>
Chromium	<input type="checkbox"/>	<input checked="" type="checkbox"/>	Dichloromethane	<input type="checkbox"/>	<input checked="" type="checkbox"/>
Fluoranthene	<input type="checkbox"/>	<input checked="" type="checkbox"/>	Lead	<input checked="" type="checkbox"/>	<input checked="" type="checkbox"/>
Mercury	<input type="checkbox"/>	<input checked="" type="checkbox"/>	Methyl ethyl ketone	<input type="checkbox"/>	<input checked="" type="checkbox"/>
Methyl isobutyl ketone	<input type="checkbox"/>	<input checked="" type="checkbox"/>	Selenium	<input type="checkbox"/>	<input checked="" type="checkbox"/>
Styrene	<input type="checkbox"/>	<input checked="" type="checkbox"/>	Trichlorofluoromethane	<input type="checkbox"/>	<input checked="" type="checkbox"/>
Xylenes	<input type="checkbox"/>	<input checked="" type="checkbox"/>			

GEORGIA ENVIRONMENTAL PROTECTION DIVISION
HAZARDOUS SITE INVENTORY

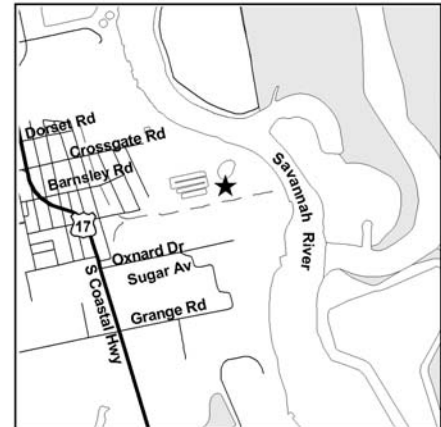
Site Number: 10415

SITE NAME: Savannah Electric - Plant Kraft
LOCATION: Crossgate Road
Port Wentworth, Chatham County, GA 31407

Latitude 32° 08' 54" N Longitude 81° 08' 52" W

ACREAGE 62.295 **PARCEL NUMBER** 1-0727-01-001 **DATE LISTED** 5/10/1996

LAST KNOWN PROPERTY OWNER:



Georgia Power
241 Ralph McGill Blvd., NE, BIN 10221
Atlanta, GA 30309

STATUS OF CLEANUP ACTIVITIES:

Cleanup activities are being conducted for source materials, soil, and groundwater.

CLEANUP PRIORITY: The Director has designated this site as a Class V

GA EPD DIRECTOR'S DETERMINATION REGARDING CORRECTIVE ACTION:

The Director has determined that this site requires corrective action.

REGULATED SUBSTANCES RELEASED, AND THREATS TO HUMAN HEALTH AND ENVIRONMENT POSED BY THE RELEASE:

This site has a known release of Benzo(a)pyrene in groundwater at levels exceeding the reportable quantity. No human exposure via drinking water is suspected from this release. The nearest drinking water well is less than 0.5 miles from the area affected by the release.

This site has a known release of Benzo(a)pyrene in soil at levels exceeding the reportable quantity. This site has limited access. The nearest resident individual is less than 300 feet from the area affected by the release.

REGULATED SUBSTANCES:

Substance Name	GW	Soil	Substance Name	GW	Soil
Acenaphthene	<input type="checkbox"/>	<input checked="" type="checkbox"/>	Acenaphthylene	<input type="checkbox"/>	<input checked="" type="checkbox"/>
Anthracene	<input checked="" type="checkbox"/>	<input checked="" type="checkbox"/>	Arsenic	<input checked="" type="checkbox"/>	<input checked="" type="checkbox"/>
Barium	<input type="checkbox"/>	<input checked="" type="checkbox"/>	Benzo(a)anthracene	<input checked="" type="checkbox"/>	<input checked="" type="checkbox"/>
Benzo(a)pyrene	<input checked="" type="checkbox"/>	<input checked="" type="checkbox"/>	Benzo(b)fluoranthene	<input checked="" type="checkbox"/>	<input checked="" type="checkbox"/>
Benzo(ghi)perylene	<input checked="" type="checkbox"/>	<input checked="" type="checkbox"/>	Benzo(k)fluoranthene	<input type="checkbox"/>	<input checked="" type="checkbox"/>
Beryllium	<input type="checkbox"/>	<input checked="" type="checkbox"/>	Chrysene	<input checked="" type="checkbox"/>	<input checked="" type="checkbox"/>
Fluoranthene	<input checked="" type="checkbox"/>	<input checked="" type="checkbox"/>	Fluorene	<input checked="" type="checkbox"/>	<input checked="" type="checkbox"/>
Indeno(1,2,3-cd)pyrene	<input checked="" type="checkbox"/>	<input checked="" type="checkbox"/>	Naphthalene	<input checked="" type="checkbox"/>	<input type="checkbox"/>
Nickel	<input type="checkbox"/>	<input checked="" type="checkbox"/>	Phenanthrene	<input type="checkbox"/>	<input checked="" type="checkbox"/>
Pyrene	<input checked="" type="checkbox"/>	<input checked="" type="checkbox"/>	Thallium	<input type="checkbox"/>	<input checked="" type="checkbox"/>

GEORGIA ENVIRONMENTAL PROTECTION DIVISION
HAZARDOUS SITE INVENTORY

Site Number: 10422

SITE NAME: Stephenson Chemical Company
LOCATION: 2444 West Point Road
College Park, Fulton County, GA 30337

Latitude 33° 37' 45" N Longitude 84° 28' 09" W

ACREAGE PARCEL NUMBER

22.91 130036LL1414

14.13 130036LL1430

4.8 130036LL1109

DATE LISTED

9/12/1996

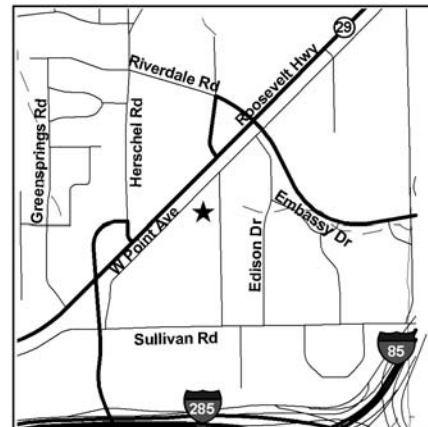
9/12/1996

9/12/1996

LAST KNOWN PROPERTY OWNER:

Stephenson Chemical Company, Inc., c/o Calvin
Stephenson, Jr., Registered Agent
407 Pebblebrook Lane
Canton, GA 30115

United Packers, LLC
4600 East Lake Blvd.
Birmingham, AL 35217



STATUS OF CLEANUP ACTIVITIES:

Identified responsible parties are unable or unwilling to conduct the required investigation and/or cleanup under the Hazardous Site Response Act for source materials, soil, and groundwater. EPD may perform these actions using state funding from the Hazardous Waste Trust Fund and may lien the property or pursue cost recovery.

CLEANUP PRIORITY: The Director has designated this site as a Class I

GA EPD DIRECTOR'S DETERMINATION REGARDING CORRECTIVE ACTION:

The Director has determined that this site requires corrective action.

REGULATED SUBSTANCES RELEASED, AND THREATS TO HUMAN HEALTH AND ENVIRONMENT POSED BY THE RELEASE:

This site has a known release of Lindane in groundwater at levels exceeding the reportable quantity. No human exposure via drinking water is suspected from this release. The nearest drinking water well is less than 0.5 miles from the area affected by the release.

REGULATED SUBSTANCES:

Substance Name	GW	Soil	Substance Name	GW	Soil
Aldrin	<input checked="" type="checkbox"/>	<input checked="" type="checkbox"/>	alpha-Benzenehexachloride	<input checked="" type="checkbox"/>	<input checked="" type="checkbox"/>
Benzene	<input checked="" type="checkbox"/>	<input type="checkbox"/>	beta-Benzenehexachloride	<input checked="" type="checkbox"/>	<input checked="" type="checkbox"/>
Chlordane	<input checked="" type="checkbox"/>	<input type="checkbox"/>	delta-Benzenehexachloride	<input checked="" type="checkbox"/>	<input checked="" type="checkbox"/>
Dieldrin	<input checked="" type="checkbox"/>	<input checked="" type="checkbox"/>	Ethylbenzene	<input checked="" type="checkbox"/>	<input checked="" type="checkbox"/>
Heptachlor	<input checked="" type="checkbox"/>	<input checked="" type="checkbox"/>	Heptachlor epoxide	<input checked="" type="checkbox"/>	<input checked="" type="checkbox"/>
Lindane	<input checked="" type="checkbox"/>	<input checked="" type="checkbox"/>	Toluene	<input checked="" type="checkbox"/>	<input type="checkbox"/>
Xylenes	<input checked="" type="checkbox"/>	<input checked="" type="checkbox"/>			

**GEORGIA ENVIRONMENTAL PROTECTION DIVISION
HAZARDOUS SITE INVENTORY**

Site Number: **10426**

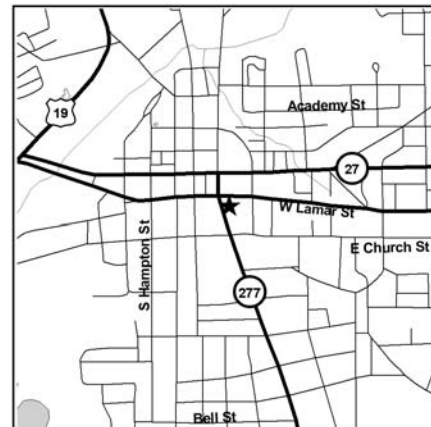
SITE NAME: Hoxsie's Cleaners (Former)
LOCATION: 106 South Lee Street
Americus, Sumter County, GA 31709

Latitude 32° 04' 18" N Longitude 84° 13' 56" W

ACREAGE 0.23 **PARCEL NUMBER** 7-8-26 **DATE LISTED** 12/20/1996

LAST KNOWN PROPERTY OWNER:

Clifford M. Fulghum
PO Box 745
Americus, GA 31709



EPD received notification of a release to the following property(s), and determined on the indicated date that the property should be sublisted as part of this site.

PARCEL NAME	ACREAGE	PARCEL NUMBER	DATE LISTED
City of Americus, 119/121 S. Lee Street	3.03	3-2-7	3/20/2011
Miller Auto Parts, Inc.	3.36	7-8-1	12/20/1996

STATUS OF CLEANUP ACTIVITIES:

Identified responsible parties are unable or unwilling to conduct the required investigation and/or cleanup under the Hazardous Site Response Act for source materials, soil, and groundwater. EPD may perform these actions using state funding from the Hazardous Waste Trust Fund and may lien the property or pursue cost recovery.

CLEANUP PRIORITY: The Director has designated this site as a Class I

GA EPD DIRECTOR'S DETERMINATION REGARDING CORRECTIVE ACTION:

The Director has determined that this site requires corrective action.

REGULATED SUBSTANCES RELEASED, AND THREATS TO HUMAN HEALTH AND ENVIRONMENT POSED BY THE RELEASE:

This site has a known release of Tetrachloroethene in groundwater at levels exceeding the reportable quantity. No human exposure via drinking water is suspected from this release. The nearest drinking water well is less than 0.5 miles from the area affected by the release.

This site has a known release of Tetrachloroethene in soil at levels exceeding the reportable quantity. This site has unlimited access. The nearest resident individual is less than 300 feet from the area affected by the release.

REGULATED SUBSTANCES:

Substance Name	GW	Soil	Substance Name	GW	Soil
Anthracene	<input type="checkbox"/>	<input checked="" type="checkbox"/>	Antimony	<input type="checkbox"/>	<input checked="" type="checkbox"/>
Arsenic	<input type="checkbox"/>	<input checked="" type="checkbox"/>	Barium	<input checked="" type="checkbox"/>	<input checked="" type="checkbox"/>
Benzene	<input type="checkbox"/>	<input checked="" type="checkbox"/>	Benzo(a)anthracene	<input type="checkbox"/>	<input checked="" type="checkbox"/>
Benzo(a)pyrene	<input type="checkbox"/>	<input checked="" type="checkbox"/>	Benzo(b)fluoranthene	<input type="checkbox"/>	<input checked="" type="checkbox"/>
Benzo(k)fluoranthene	<input type="checkbox"/>	<input checked="" type="checkbox"/>	Beryllium	<input type="checkbox"/>	<input checked="" type="checkbox"/>
bis(2-Ethylhexyl) phthalate	<input checked="" type="checkbox"/>	<input type="checkbox"/>	Chloroform	<input checked="" type="checkbox"/>	<input type="checkbox"/>
Chromium	<input type="checkbox"/>	<input checked="" type="checkbox"/>	Chrysene	<input type="checkbox"/>	<input checked="" type="checkbox"/>
Cis-1,2-Dichloroethene	<input checked="" type="checkbox"/>	<input checked="" type="checkbox"/>	Copper	<input type="checkbox"/>	<input checked="" type="checkbox"/>
Dieldrin	<input type="checkbox"/>	<input checked="" type="checkbox"/>	Ethylbenzene	<input type="checkbox"/>	<input checked="" type="checkbox"/>
Fluoranthene	<input type="checkbox"/>	<input checked="" type="checkbox"/>	Indeno(1,2,3-cd)pyrene	<input type="checkbox"/>	<input checked="" type="checkbox"/>
Lead	<input checked="" type="checkbox"/>	<input checked="" type="checkbox"/>	Mercury	<input type="checkbox"/>	<input checked="" type="checkbox"/>
Nickel	<input type="checkbox"/>	<input checked="" type="checkbox"/>	Phenanthrene	<input type="checkbox"/>	<input checked="" type="checkbox"/>
Pyrene	<input type="checkbox"/>	<input checked="" type="checkbox"/>	Silver	<input type="checkbox"/>	<input checked="" type="checkbox"/>

GEORGIA ENVIRONMENTAL PROTECTION DIVISION
HAZARDOUS SITE INVENTORY

Site Number: 10426

Tetrachloroethene	<input checked="" type="checkbox"/>	<input checked="" type="checkbox"/>	Toluene	<input type="checkbox"/>	<input checked="" type="checkbox"/>
Trichloroethene	<input checked="" type="checkbox"/>	<input checked="" type="checkbox"/>	Zinc	<input checked="" type="checkbox"/>	<input checked="" type="checkbox"/>

GEORGIA ENVIRONMENTAL PROTECTION DIVISION
HAZARDOUS SITE INVENTORY

Site Number: 10427

SITE NAME: Vulcan Performance Chemicals (Former)
LOCATION: 5544 Oakdale Road
Smyrna, Cobb County, GA 30082

Latitude 33° 49' 09" N

Longitude 84° 30' 06" W

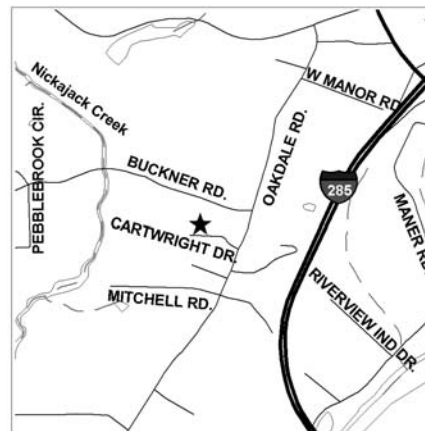
ACREAGE 59.6546 **PARCEL NUMBER** 17061400040

DATE LISTED

11/15/1996

LAST KNOWN PROPERTY OWNER:

Compass Chemical International LLC
5544 Oakdale Road
Smyrna, GA 30082



STATUS OF CLEANUP ACTIVITIES:

Cleanup activities are being conducted for source materials, soil, and groundwater.

CLEANUP PRIORITY: The Director has designated this site as a Class V

GA EPD DIRECTOR'S DETERMINATION REGARDING CORRECTIVE ACTION:

The Director has determined that this site requires corrective action.

REGULATED SUBSTANCES RELEASED, AND THREATS TO HUMAN HEALTH AND ENVIRONMENT POSED BY THE RELEASE:

This site has a known release of Vinyl Chloride in groundwater at levels exceeding the reportable quantity. No human exposure via drinking water is suspected from this release. The nearest drinking water well is less than 0.5 miles from the area affected by the release.

REGULATED SUBSTANCES:

Substance Name	GW	Soil	Substance Name	GW	Soil
1,1,1-Trichloroethane	<input checked="" type="checkbox"/>	<input type="checkbox"/>	1,1-Dichloroethane	<input checked="" type="checkbox"/>	<input checked="" type="checkbox"/>
1,1-Dichloroethene	<input checked="" type="checkbox"/>	<input checked="" type="checkbox"/>	1,2,4-Trichlorobenzene	<input checked="" type="checkbox"/>	<input type="checkbox"/>
1,2-Dichloroethane	<input checked="" type="checkbox"/>	<input type="checkbox"/>	1,2-Dichloropropane	<input checked="" type="checkbox"/>	<input type="checkbox"/>
2,4-Dimethylphenol	<input checked="" type="checkbox"/>	<input type="checkbox"/>	4-Chloro-3-methylphenol	<input checked="" type="checkbox"/>	<input type="checkbox"/>
Acetone	<input checked="" type="checkbox"/>	<input type="checkbox"/>	Arsenic	<input checked="" type="checkbox"/>	<input type="checkbox"/>
Benzene	<input checked="" type="checkbox"/>	<input type="checkbox"/>	bis(2-Ethylhexyl) phthalate	<input checked="" type="checkbox"/>	<input type="checkbox"/>
Cadmium	<input checked="" type="checkbox"/>	<input type="checkbox"/>	Chloroform	<input checked="" type="checkbox"/>	<input type="checkbox"/>
Chromium	<input checked="" type="checkbox"/>	<input type="checkbox"/>	Copper	<input checked="" type="checkbox"/>	<input type="checkbox"/>
Cumene	<input checked="" type="checkbox"/>	<input type="checkbox"/>	Dichlorobromomethane	<input checked="" type="checkbox"/>	<input type="checkbox"/>
Dichloroethyl ether	<input checked="" type="checkbox"/>	<input type="checkbox"/>	Dichloromethane	<input checked="" type="checkbox"/>	<input type="checkbox"/>
Ethylbenzene	<input checked="" type="checkbox"/>	<input type="checkbox"/>	Formaldehyde	<input checked="" type="checkbox"/>	<input type="checkbox"/>
Lead	<input checked="" type="checkbox"/>	<input checked="" type="checkbox"/>	Methyl chloride	<input checked="" type="checkbox"/>	<input type="checkbox"/>
Methyl ethyl ketone	<input checked="" type="checkbox"/>	<input type="checkbox"/>	Methyl isobutyl ketone	<input checked="" type="checkbox"/>	<input type="checkbox"/>
Naphthalene	<input checked="" type="checkbox"/>	<input type="checkbox"/>	Nickel	<input checked="" type="checkbox"/>	<input type="checkbox"/>
o-Cresol	<input checked="" type="checkbox"/>	<input type="checkbox"/>	p-Dichlorobenzene	<input checked="" type="checkbox"/>	<input type="checkbox"/>
Phenol	<input checked="" type="checkbox"/>	<input type="checkbox"/>	Tetrachloroethene	<input checked="" type="checkbox"/>	<input checked="" type="checkbox"/>
Toluene	<input checked="" type="checkbox"/>	<input type="checkbox"/>	trans-1,2-Dichloroethene	<input checked="" type="checkbox"/>	<input checked="" type="checkbox"/>
Trichloroethene	<input checked="" type="checkbox"/>	<input checked="" type="checkbox"/>	Vinyl chloride	<input checked="" type="checkbox"/>	<input checked="" type="checkbox"/>
Xylenes	<input checked="" type="checkbox"/>	<input type="checkbox"/>	Zinc	<input checked="" type="checkbox"/>	<input type="checkbox"/>

GEORGIA ENVIRONMENTAL PROTECTION DIVISION
HAZARDOUS SITE INVENTORY

Site Number: 10428

SITE NAME: Home Oil
LOCATION: 223 Cherry Avenue
Blakely, Early County, GA 39823

Latitude 31° 22' 40" N

Longitude 84° 56' 42" W

ACREAGE 1.46 **PARCEL NUMBER** B006006011

DATE LISTED

1/24/1997

LAST KNOWN PROPERTY OWNER:

Home Oil Company, Inc.
5744 E US Highway 84
Ashford, AL 36312-4202

Thomas A. Shirley c/o Trustee of the Sarah Jo
Shirley Family Trust



STATUS OF CLEANUP ACTIVITIES:

Cleanup activities are being conducted for source materials, soil, and groundwater.

CLEANUP PRIORITY: The Director has designated this site as a Class II

GA EPD DIRECTOR'S DETERMINATION REGARDING CORRECTIVE ACTION:

Pending

REGULATED SUBSTANCES RELEASED, AND THREATS TO HUMAN HEALTH AND ENVIRONMENT POSED BY THE RELEASE:

This site has a known release of Benzene in groundwater at levels exceeding the reportable quantity. No human exposure via drinking water is suspected from this release. The nearest drinking water well is less than 0.5 miles from the area affected by the release.

REGULATED SUBSTANCES:

Substance Name	GW	Soil	Substance Name	GW	Soil
Acenaphthene	<input checked="" type="checkbox"/>	<input type="checkbox"/>	Acenaphthylene	<input checked="" type="checkbox"/>	<input type="checkbox"/>
Anthracene	<input checked="" type="checkbox"/>	<input type="checkbox"/>	Benzene	<input checked="" type="checkbox"/>	<input checked="" type="checkbox"/>
Benzo(a)anthracene	<input checked="" type="checkbox"/>	<input type="checkbox"/>	Benzo(a)pyrene	<input checked="" type="checkbox"/>	<input type="checkbox"/>
Benzo(b)fluoranthene	<input checked="" type="checkbox"/>	<input type="checkbox"/>	Benzo(k)fluoranthene	<input checked="" type="checkbox"/>	<input type="checkbox"/>
Chrysene	<input checked="" type="checkbox"/>	<input type="checkbox"/>	Dibenzo(a,h)anthracene	<input checked="" type="checkbox"/>	<input type="checkbox"/>
Ethylbenzene	<input checked="" type="checkbox"/>	<input type="checkbox"/>	Fluoranthene	<input checked="" type="checkbox"/>	<input type="checkbox"/>
Fluorene	<input checked="" type="checkbox"/>	<input type="checkbox"/>	Naphthalene	<input checked="" type="checkbox"/>	<input type="checkbox"/>
Phenanthrene	<input checked="" type="checkbox"/>	<input type="checkbox"/>	Pyrene	<input checked="" type="checkbox"/>	<input type="checkbox"/>
Toluene	<input checked="" type="checkbox"/>	<input checked="" type="checkbox"/>	Xylenes	<input checked="" type="checkbox"/>	<input checked="" type="checkbox"/>

GEORGIA ENVIRONMENTAL PROTECTION DIVISION
HAZARDOUS SITE INVENTORY

Site Number: 10429

SITE NAME: ARAMARK Uniform Services
LOCATION: 202 N. Cassidy Road
Thomasville, Thomas County, GA 31792

Latitude 30° 50' 56" N Longitude 83° 59' 30" W

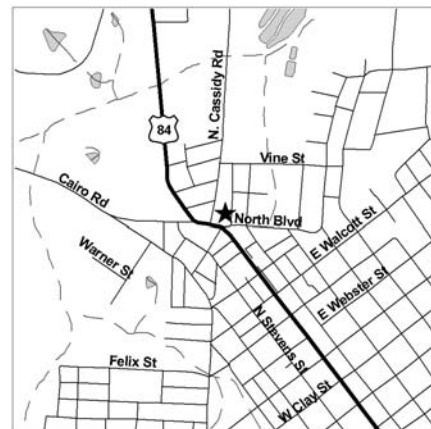
ACREAGE 2.78 **PARCEL NUMBER** 002 031004

DATE LISTED

1/24/1997

LAST KNOWN PROPERTY OWNER:

Delsac 1 Inc. c/o Ara Tex Service Inc.
115 N. First Street
Burbank, CA 91502



STATUS OF CLEANUP ACTIVITIES:

Cleanup activities are being conducted for source materials, soil, and groundwater.

CLEANUP PRIORITY: The Director has designated this site as a Class V

GA EPD DIRECTOR'S DETERMINATION REGARDING CORRECTIVE ACTION:

The Director has determined that this site requires corrective action.

REGULATED SUBSTANCES RELEASED, AND THREATS TO HUMAN HEALTH AND ENVIRONMENT POSED BY THE RELEASE:

This site has a known release of Vinyl chloride in groundwater at levels exceeding the reportable quantity. No human exposure via drinking water is suspected from this release. The nearest drinking water well is less than 0.5 miles from the area affected by the release.

This site has a known release of Tetrachloroethene in soil at levels exceeding the reportable quantity. This site has unlimited access. The nearest resident individual is less than 300 feet from the area affected by the release.

REGULATED SUBSTANCES:

Substance Name	GW	Soil	Substance Name	GW	Soil
Cis-1,2-Dichloroethene	<input checked="" type="checkbox"/>	<input checked="" type="checkbox"/>	Tetrachloroethene	<input checked="" type="checkbox"/>	<input checked="" type="checkbox"/>
Toluene	<input type="checkbox"/>	<input checked="" type="checkbox"/>	Trichloroethene	<input checked="" type="checkbox"/>	<input checked="" type="checkbox"/>
Vinyl chloride	<input checked="" type="checkbox"/>	<input checked="" type="checkbox"/>			

GEORGIA ENVIRONMENTAL PROTECTION DIVISION
HAZARDOUS SITE INVENTORY

Site Number: 10430

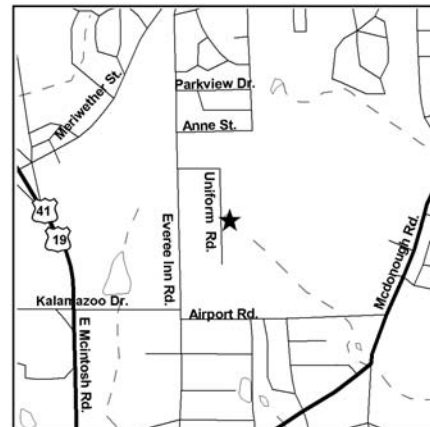
SITE NAME: Rental Uniform Service of Griffin
LOCATION: 1156 Uniform Road
Griffin, Spalding County, GA 30223

Latitude 33° 13' 31" N Longitude 84° 16' 45" W

ACREAGE 6 **PARCEL NUMBER** 047A01006 **DATE LISTED** 3/19/1997

LAST KNOWN PROPERTY OWNER:

Rental Uniform Service of Griffin c/o Cintas Corp
ATTN: ACCTG ASST - 90C [GROUP ID(IE NEG)]
6800 Cintas Blvd.
Cincinnati, OH 45040



STATUS OF CLEANUP ACTIVITIES:

Cleanup activities are being conducted for source materials, soil, and groundwater.

CLEANUP PRIORITY: The Director has designated this site as a Class V

GA EPD DIRECTOR'S DETERMINATION REGARDING CORRECTIVE ACTION:

The Director has determined that this site requires corrective action.

REGULATED SUBSTANCES RELEASED, AND THREATS TO HUMAN HEALTH AND ENVIRONMENT POSED BY THE RELEASE:

This site has a known release of Tetrachloroethene in groundwater at levels exceeding the reportable quantity. No human exposure via drinking water is suspected from this release. The nearest drinking water well is less than 0.5 miles from the area affected by the release.

REGULATED SUBSTANCES:

Substance Name	GW	Soil	Substance Name	GW	Soil
Cis-1,2-Dichloroethene	<input checked="" type="checkbox"/>	<input checked="" type="checkbox"/>	Tetrachloroethene	<input checked="" type="checkbox"/>	<input checked="" type="checkbox"/>
Toluene	<input type="checkbox"/>	<input checked="" type="checkbox"/>	trans-1,2-Dichloroethene	<input checked="" type="checkbox"/>	<input checked="" type="checkbox"/>
Trichloroethene	<input checked="" type="checkbox"/>	<input checked="" type="checkbox"/>	Vinyl chloride	<input checked="" type="checkbox"/>	<input checked="" type="checkbox"/>

GEORGIA ENVIRONMENTAL PROTECTION DIVISION
HAZARDOUS SITE INVENTORY

Site Number: 10437

SITE NAME: GIW Industries, Inc.
LOCATION: 5000 Wrightsboro Road
Grovetown, Columbia County, GA 30813

Latitude 33° 27' 25" N Longitude 82° 11' 17" W

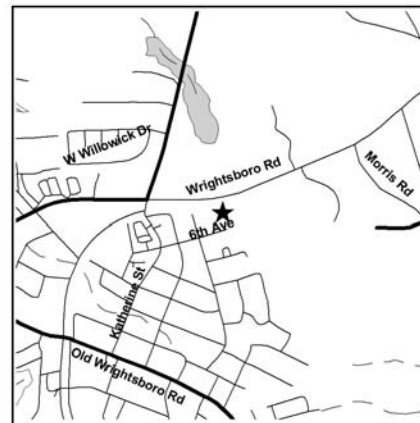
ACREAGE 93.62 **PARCEL NUMBER** 069 102

DATE LISTED

2/10/1997

LAST KNOWN PROPERTY OWNER:

GIW Industries, Inc.
5000 Wrightsboro Road
Grovetown, GA 30813



STATUS OF CLEANUP ACTIVITIES:

Cleanup activities are being conducted for source materials, soil, and groundwater.

CLEANUP PRIORITY: The Director has designated this site as a Class II

GA EPD DIRECTOR'S DETERMINATION REGARDING CORRECTIVE ACTION:

Pending

REGULATED SUBSTANCES RELEASED, AND THREATS TO HUMAN HEALTH AND ENVIRONMENT POSED BY THE RELEASE:

This site has a known release of Benzo(a)pyrene in groundwater at levels exceeding the reportable quantity. No human exposure via drinking water is suspected from this release. The nearest drinking water well is less than 0.5 miles from the area affected by the release.

REGULATED SUBSTANCES:

Substance Name	GW	Soil	Substance Name	GW	Soil
1,1-Dichloroethene	<input checked="" type="checkbox"/>	<input type="checkbox"/>	Acenaphthene	<input checked="" type="checkbox"/>	<input type="checkbox"/>
Anthracene	<input checked="" type="checkbox"/>	<input type="checkbox"/>	Benzo(a)pyrene	<input checked="" type="checkbox"/>	<input type="checkbox"/>
Chloroethane	<input checked="" type="checkbox"/>	<input type="checkbox"/>	Chromium	<input checked="" type="checkbox"/>	<input type="checkbox"/>
Dibenzo(a,h)anthracene	<input checked="" type="checkbox"/>	<input type="checkbox"/>	Fluoranthene	<input checked="" type="checkbox"/>	<input type="checkbox"/>
Fluorene	<input checked="" type="checkbox"/>	<input type="checkbox"/>	Lead	<input checked="" type="checkbox"/>	<input type="checkbox"/>
Naphthalene	<input checked="" type="checkbox"/>	<input type="checkbox"/>	Nickel	<input checked="" type="checkbox"/>	<input type="checkbox"/>
Pyrene	<input checked="" type="checkbox"/>	<input type="checkbox"/>	Tetrachloroethene	<input type="checkbox"/>	<input checked="" type="checkbox"/>
Vinyl chloride	<input checked="" type="checkbox"/>	<input type="checkbox"/>			

GEORGIA ENVIRONMENTAL PROTECTION DIVISION
HAZARDOUS SITE INVENTORY

Site Number: 10438

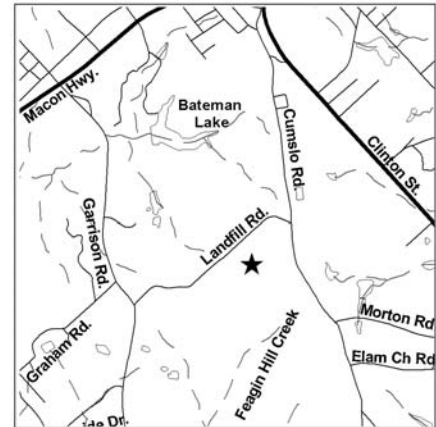
SITE NAME: Jones County Municipal Solid Waste Landfill
LOCATION: Cumslo Road
Gray, Jones County, GA 31032

Latitude 32° 59' 00" N Longitude 83° 32' 03" W

ACREAGE 91.18 **PARCEL NUMBER** J45 00 093 **DATE LISTED** 3/27/1997

LAST KNOWN PROPERTY OWNER:

Jones County
P. O. Box 1359
Gray, GA 31032



STATUS OF CLEANUP ACTIVITIES:

Cleanup activities are being conducted for source materials and groundwater.

CLEANUP PRIORITY: The Director has designated this site as a Class IV

GA EPD DIRECTOR'S DETERMINATION REGARDING CORRECTIVE ACTION:

The Director has determined that this site requires corrective action.

REGULATED SUBSTANCES RELEASED, AND THREATS TO HUMAN HEALTH AND ENVIRONMENT POSED BY THE RELEASE:

This site has a known release of Cadmium in groundwater at levels exceeding the reportable quantity. No human exposure via drinking water is suspected from this release. The nearest drinking water well is less than 0.5 miles from the area affected by the release.

REGULATED SUBSTANCES:

Substance Name	GW	Soil	Substance Name	GW	Soil
1,1-Dichloroethane	<input type="checkbox"/>	<input type="checkbox"/>	Barium	<input checked="" type="checkbox"/>	<input type="checkbox"/>
Cadmium	<input checked="" type="checkbox"/>	<input type="checkbox"/>	Cobalt {reference only, not regulated substance}	<input checked="" type="checkbox"/>	<input type="checkbox"/>
Dichloromethane	<input type="checkbox"/>	<input type="checkbox"/>	Nickel	<input checked="" type="checkbox"/>	<input type="checkbox"/>
Vanadium {reference only, not regulated substance}	<input checked="" type="checkbox"/>	<input type="checkbox"/>	Vinyl chloride	<input type="checkbox"/>	<input type="checkbox"/>

Site Number: **10440**

Substance Name	GW	Soil	Substance Name	GW	Soil
Cis-1,2-Dichloroethene	<input checked="" type="checkbox"/>	<input type="checkbox"/>	Methyl chloride	<input checked="" type="checkbox"/>	<input type="checkbox"/>
Tetrachloroethene	<input checked="" type="checkbox"/>	<input checked="" type="checkbox"/>	Trichloroethene	<input checked="" type="checkbox"/>	<input type="checkbox"/>

GEORGIA ENVIRONMENTAL PROTECTION DIVISION
HAZARDOUS SITE INVENTORY

Site Number: **10441**

SITE NAME: Cascade Springs Dry Cleaner
LOCATION: 1180 Utoy Springs Rd.
Atlanta, Fulton County, GA 30331

Latitude 33° 43' 18" N Longitude 84° 30' 23" W

ACREAGE 1.131 **PARCEL NUMBER** 14F-0010-LL-0632 **DATE LISTED** 4/2/1997

LAST KNOWN PROPERTY OWNER:

Sams Cores, Inc.
1180 Utoy Springs Rd.
Atlanta, GA 30331



STATUS OF CLEANUP ACTIVITIES:

Identified responsible parties are unable or unwilling to conduct the required investigation and/or cleanup under the Hazardous Site Response Act for source materials, soil, and groundwater. EPD may perform these actions using state funding from the Hazardous Waste Trust Fund and may lien the property or pursue cost recovery.

CLEANUP PRIORITY: The Director has designated this site as a Class I

GA EPD DIRECTOR'S DETERMINATION REGARDING CORRECTIVE ACTION:

The Director has determined that this site requires corrective action.

REGULATED SUBSTANCES RELEASED, AND THREATS TO HUMAN HEALTH AND ENVIRONMENT POSED BY THE RELEASE:

This site has a known release of Tetrachloroethene in groundwater at levels exceeding the reportable quantity. No human exposure via drinking water is suspected from this release. The nearest drinking water well is between 0.5 and 1 miles from the area affected by the release.

REGULATED SUBSTANCES:

Substance Name	GW	Soil	Substance Name	GW	Soil
Tetrachloroethene	<input checked="" type="checkbox"/>	<input checked="" type="checkbox"/>			

GEORGIA ENVIRONMENTAL PROTECTION DIVISION
HAZARDOUS SITE INVENTORY

Site Number: 10443

SITE NAME: Mindis Recycling-Shredding Division
LOCATION: 2100 Spink Street
Atlanta, Fulton County, GA 30318

Latitude 33° 48' 32" N Longitude 84° 27' 48" W

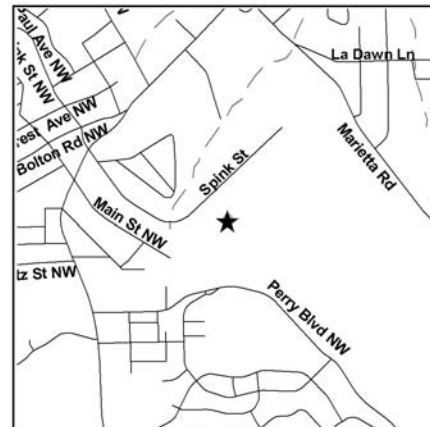
ACREAGE 19.87 **PARCEL NUMBER** 17-0245-LL-058-8

DATE LISTED

6/15/1998

LAST KNOWN PROPERTY OWNER:

Ruth Yardum
P. O. Box 5754
Sherman Oaks, CA 91413



STATUS OF CLEANUP ACTIVITIES:

Although directed to by EPD, identified responsible parties are not currently performing the required investigation and/or cleanup under the Hazardous Site Response Act for source materials, soil, and groundwater. Enforcement is pending.

CLEANUP PRIORITY: The Director has designated this site as a Class II

GA EPD DIRECTOR'S DETERMINATION REGARDING CORRECTIVE ACTION:

Pending

REGULATED SUBSTANCES RELEASED, AND THREATS TO HUMAN HEALTH AND ENVIRONMENT POSED BY THE RELEASE:

This site has a known release of Lead in soil at levels exceeding the reportable quantity. This site has limited access. The nearest resident individual is between 301 and 1000 feet from the area affected by the release.

REGULATED SUBSTANCES:

Substance Name	GW	Soil	Substance Name	GW	Soil
Barium	<input type="checkbox"/>	<input checked="" type="checkbox"/>	bis(2-Ethylhexyl) phthalate	<input type="checkbox"/>	<input checked="" type="checkbox"/>
Chromium	<input type="checkbox"/>	<input checked="" type="checkbox"/>	Lead	<input checked="" type="checkbox"/>	<input checked="" type="checkbox"/>
Nickel	<input type="checkbox"/>	<input checked="" type="checkbox"/>	PCBs	<input type="checkbox"/>	<input checked="" type="checkbox"/>
Thallium	<input type="checkbox"/>	<input checked="" type="checkbox"/>	Toluene	<input type="checkbox"/>	<input checked="" type="checkbox"/>

GEORGIA ENVIRONMENTAL PROTECTION DIVISION
HAZARDOUS SITE INVENTORY

Site Number: 10445

SITE NAME: White County - Duke's Creek MSW Landfill
LOCATION: Asbestos Road/Hwy 75 Alternate
Cleveland, White County, GA 30528

Latitude 34° 40' 11" N

Longitude 83° 45' 39" W

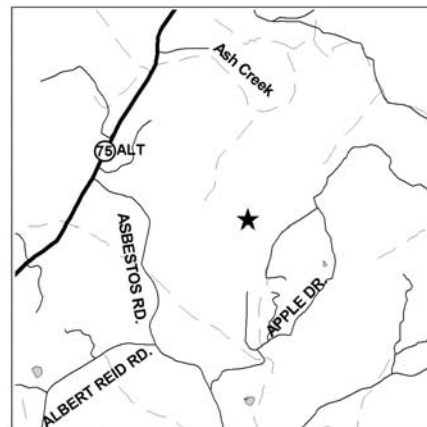
ACREAGE 28.4 **PARCEL NUMBER** 044 001

DATE LISTED

3/27/1997

LAST KNOWN PROPERTY OWNER:

White County Board of Commissioners
59 South Main Street, Suite A
Cleveland, GA 30528



STATUS OF CLEANUP ACTIVITIES:

Cleanup activities are being conducted for source materials and groundwater.

CLEANUP PRIORITY: The Director has designated this site as a Class IV

GA EPD DIRECTOR'S DETERMINATION REGARDING CORRECTIVE ACTION:

The Director has determined that this site requires corrective action.

REGULATED SUBSTANCES RELEASED, AND THREATS TO HUMAN HEALTH AND ENVIRONMENT POSED BY THE RELEASE:

This site has a known release of Vinyl chloride in groundwater at levels exceeding the reportable quantity. No human exposure via drinking water is suspected from this release. The nearest drinking water well is between 0.5 and 1 miles from the area affected by the release.

REGULATED SUBSTANCES:

Substance Name	GW	Soil	Substance Name	GW	Soil
1,1,1-Trichloroethane	<input checked="" type="checkbox"/>	<input type="checkbox"/>	1,1-Dichloroethane	<input checked="" type="checkbox"/>	<input type="checkbox"/>
1,1-Dichloroethene	<input checked="" type="checkbox"/>	<input type="checkbox"/>	Arsenic	<input checked="" type="checkbox"/>	<input type="checkbox"/>
Barium	<input checked="" type="checkbox"/>	<input type="checkbox"/>	Benzene	<input checked="" type="checkbox"/>	<input type="checkbox"/>
Beryllium	<input checked="" type="checkbox"/>	<input type="checkbox"/>	Chromium	<input checked="" type="checkbox"/>	<input type="checkbox"/>
Copper	<input checked="" type="checkbox"/>	<input type="checkbox"/>	Cyanides (soluble salts and complexes) n.o.s.	<input checked="" type="checkbox"/>	<input type="checkbox"/>
Dichloromethane	<input checked="" type="checkbox"/>	<input type="checkbox"/>	Lead	<input checked="" type="checkbox"/>	<input type="checkbox"/>
Mercury	<input checked="" type="checkbox"/>	<input type="checkbox"/>	Naphthalene	<input checked="" type="checkbox"/>	<input type="checkbox"/>
Nickel	<input checked="" type="checkbox"/>	<input type="checkbox"/>	p-Dichlorobenzene	<input checked="" type="checkbox"/>	<input type="checkbox"/>
Vinyl chloride	<input checked="" type="checkbox"/>	<input type="checkbox"/>	Zinc	<input checked="" type="checkbox"/>	<input type="checkbox"/>

GEORGIA ENVIRONMENTAL PROTECTION DIVISION
HAZARDOUS SITE INVENTORY

Site Number: 10446

SITE NAME: Macon County SR 49 North MSWL
LOCATION: SR 49 North
Oglethorpe, Macon County, GA 31068

Latitude 32° 21' 53" N

Longitude 84° 01' 10" W

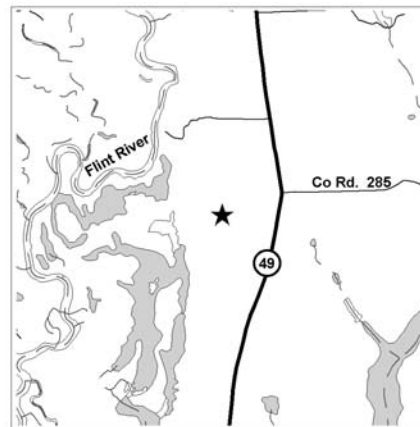
ACREAGE 80.43 **PARCEL NUMBER** 10580 0006

DATE LISTED

3/27/1997

LAST KNOWN PROPERTY OWNER:

Macon County Board of Commissioners
Post Office Box 297
Oglethorpe, GA 31068



STATUS OF CLEANUP ACTIVITIES:

Cleanup activities are being conducted for source materials and groundwater.

CLEANUP PRIORITY: The Director has designated this site as a Class IV

GA EPD DIRECTOR'S DETERMINATION REGARDING CORRECTIVE ACTION:

The Director has determined that this site requires corrective action.

REGULATED SUBSTANCES RELEASED, AND THREATS TO HUMAN HEALTH AND ENVIRONMENT POSED BY THE RELEASE:

This site has a known release of Mercury in groundwater at levels exceeding the reportable quantity. No human exposure via drinking water is suspected from this release. The nearest drinking water well is less than 0.5 miles from the area affected by the release.

REGULATED SUBSTANCES:

Substance Name	GW	Soil	Substance Name	GW	Soil
1,1-Dichloroethane	<input checked="" type="checkbox"/>	<input type="checkbox"/>	Antimony	<input checked="" type="checkbox"/>	<input type="checkbox"/>
Arsenic	<input checked="" type="checkbox"/>	<input type="checkbox"/>	Cis-1,2-Dichloroethene	<input checked="" type="checkbox"/>	<input type="checkbox"/>
Dichloromethane	<input checked="" type="checkbox"/>	<input type="checkbox"/>	Mercury	<input checked="" type="checkbox"/>	<input type="checkbox"/>
Tetrachloroethene	<input checked="" type="checkbox"/>	<input type="checkbox"/>	Trichloroethene	<input checked="" type="checkbox"/>	<input type="checkbox"/>
Vinyl chloride	<input checked="" type="checkbox"/>	<input type="checkbox"/>			

GEORGIA ENVIRONMENTAL PROTECTION DIVISION
HAZARDOUS SITE INVENTORY

Site Number: 10447

SITE NAME: Dougherty Co. - Fleming Rd. MSW Landfill
LOCATION: 3600 Fleming Road
Albany, Dougherty County, GA 31705

Latitude 31° 31' 58" N

Longitude 84° 01' 42" W

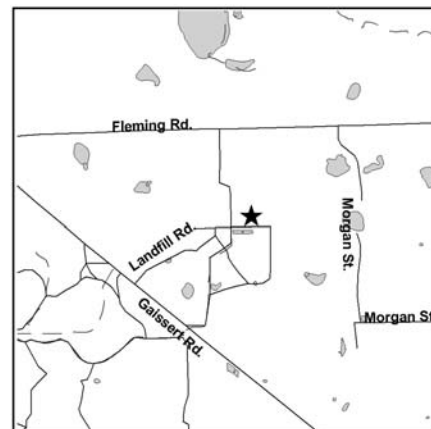
ACREAGE 534.94 **PARCEL NUMBER** 00120/00001/03A

DATE LISTED

3/27/1997

LAST KNOWN PROPERTY OWNER:

Dougherty County Board of Commissioners
222 Pine Ave, Suite 540
Albany, GA 31701



STATUS OF CLEANUP ACTIVITIES:

Cleanup activities are being conducted for source materials and groundwater.

CLEANUP PRIORITY: The Director has designated this site as a Class IV

GA EPD DIRECTOR'S DETERMINATION REGARDING CORRECTIVE ACTION:

The Director has determined that this site requires corrective action.

REGULATED SUBSTANCES RELEASED, AND THREATS TO HUMAN HEALTH AND ENVIRONMENT POSED BY THE RELEASE:

This site has a known release of Vinyl chloride in groundwater at levels exceeding the reportable quantity. No human exposure via drinking water is suspected from this release. The nearest drinking water well is less than 0.5 miles from the area affected by the release.

REGULATED SUBSTANCES:

Substance Name	GW	Soil	Substance Name	GW	Soil
1,1,1-Trichloroethane	<input checked="" type="checkbox"/>	<input type="checkbox"/>	1,1-Dichloroethane	<input checked="" type="checkbox"/>	<input type="checkbox"/>
1,1-Dichloroethene	<input checked="" type="checkbox"/>	<input type="checkbox"/>	Barium	<input checked="" type="checkbox"/>	<input type="checkbox"/>
Benzene	<input checked="" type="checkbox"/>	<input type="checkbox"/>	Chloroethane	<input checked="" type="checkbox"/>	<input type="checkbox"/>
Chromium	<input checked="" type="checkbox"/>	<input type="checkbox"/>	Cis-1,2-Dichloroethene	<input checked="" type="checkbox"/>	<input type="checkbox"/>
Nickel	<input checked="" type="checkbox"/>	<input type="checkbox"/>	Toluene	<input checked="" type="checkbox"/>	<input type="checkbox"/>
Vinyl chloride	<input checked="" type="checkbox"/>	<input type="checkbox"/>	Xylenes	<input checked="" type="checkbox"/>	<input type="checkbox"/>
Zinc	<input checked="" type="checkbox"/>	<input type="checkbox"/>			

GEORGIA ENVIRONMENTAL PROTECTION DIVISION
HAZARDOUS SITE INVENTORY

Site Number: 10448

SITE NAME: Spalding County - Yamacraw Road MSWL
LOCATION: 350 Parham Road
Griffin, Spalding County, GA 30223

Latitude 33° 15' 27" N

Longitude 84° 09' 34" W

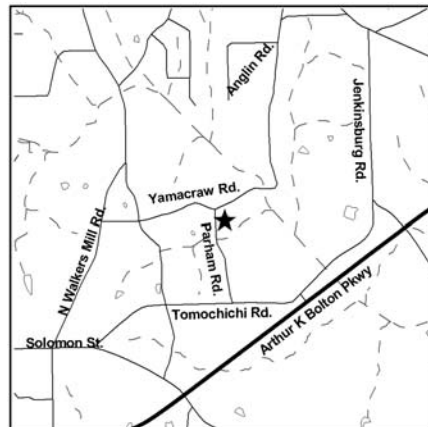
ACREAGE 97.93 **PARCEL NUMBER** 214 01019

DATE LISTED

3/27/1997

LAST KNOWN PROPERTY OWNER:

Grace C. Lewis
66 Tomochichi Road
Griffin, GA 30223



STATUS OF CLEANUP ACTIVITIES:

Cleanup activities are being conducted for source materials and groundwater.

CLEANUP PRIORITY: The Director has designated this site as a Class IV

GA EPD DIRECTOR'S DETERMINATION REGARDING CORRECTIVE ACTION:

The Director has determined that this site requires corrective action.

REGULATED SUBSTANCES RELEASED, AND THREATS TO HUMAN HEALTH AND ENVIRONMENT POSED BY THE RELEASE:

This site has a known release of Lead in groundwater at levels exceeding the reportable quantity. No human exposure via drinking water is suspected from this release. The nearest drinking water well is less than 0.5 miles from the area affected by the release.

REGULATED SUBSTANCES:

Substance Name	GW	Soil	Substance Name	GW	Soil
1,1-Dichloroethane	<input checked="" type="checkbox"/>	<input type="checkbox"/>	Barium	<input checked="" type="checkbox"/>	<input type="checkbox"/>
Chlorobenzene	<input checked="" type="checkbox"/>	<input type="checkbox"/>	Cis-1,2-Dichloroethene	<input checked="" type="checkbox"/>	<input type="checkbox"/>
Dichloromethane	<input checked="" type="checkbox"/>	<input type="checkbox"/>	Lead	<input checked="" type="checkbox"/>	<input type="checkbox"/>
p-Dichlorobenzene	<input checked="" type="checkbox"/>	<input type="checkbox"/>	Thallium	<input checked="" type="checkbox"/>	<input type="checkbox"/>
Zinc	<input checked="" type="checkbox"/>	<input type="checkbox"/>			

GEORGIA ENVIRONMENTAL PROTECTION DIVISION
HAZARDOUS SITE INVENTORY

Site Number: 10449

SITE NAME: Griffin - Shoal Creek Road Landfill
LOCATION: 281 Shoal Creek Road
Griffin, Spalding County, GA 30223

Latitude 33° 15' 10" N Longitude 84° 22' 33" W

ACREAGE PARCEL NUMBER

430.2 268 01010

64.41 269 01001

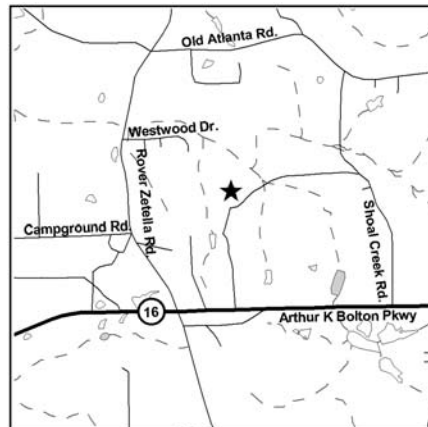
DATE LISTED

3/27/1997

3/27/1997

LAST KNOWN PROPERTY OWNER:

City of Griffin
P. O. Box T
Griffin, GA 30224



STATUS OF CLEANUP ACTIVITIES:

Cleanup activities are being conducted for source materials and groundwater.

CLEANUP PRIORITY: The Director has designated this site as a Class IV

GA EPD DIRECTOR'S DETERMINATION REGARDING CORRECTIVE ACTION:

The Director has determined that this site requires corrective action.

REGULATED SUBSTANCES RELEASED, AND THREATS TO HUMAN HEALTH AND ENVIRONMENT POSED BY THE RELEASE:

This site has a known release of Vinyl chloride in groundwater at levels exceeding the reportable quantity. No human exposure via drinking water is suspected from this release. The nearest drinking water well is less than 0.5 miles from the area affected by the release.

REGULATED SUBSTANCES:

Substance Name	GW	Soil	Substance Name	GW	Soil
1,1-Dichloroethane	<input checked="" type="checkbox"/>	<input type="checkbox"/>	Barium	<input checked="" type="checkbox"/>	<input type="checkbox"/>
Benzene	<input checked="" type="checkbox"/>	<input type="checkbox"/>	Cis-1,2-Dichloroethene	<input checked="" type="checkbox"/>	<input type="checkbox"/>
p-Dichlorobenzene	<input checked="" type="checkbox"/>	<input type="checkbox"/>	Tetrachloroethene	<input checked="" type="checkbox"/>	<input type="checkbox"/>
Trichloroethene	<input checked="" type="checkbox"/>	<input type="checkbox"/>	Vinyl chloride	<input checked="" type="checkbox"/>	<input type="checkbox"/>

GEORGIA ENVIRONMENTAL PROTECTION DIVISION
HAZARDOUS SITE INVENTORY

Site Number: 10450

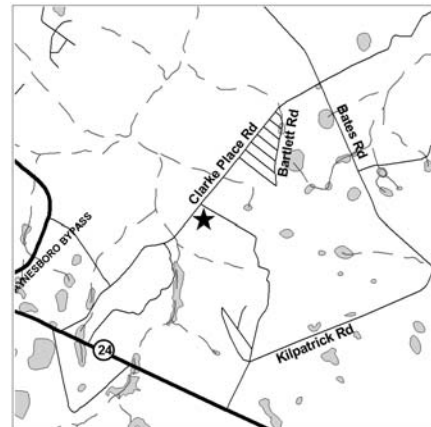
SITE NAME: Burke County Landfill
LOCATION: 804 Landfill Road
Waynesboro, Burke County, GA 30830

Latitude 33° 04' 48" N Longitude 81° 57' 55" W

ACREAGE 52.09 **PARCEL NUMBER** 082 043 **DATE LISTED** 3/27/1997

LAST KNOWN PROPERTY OWNER:

Burke County Board of Commissioners
P.O. Box 62
Waynesboro, GA 30830-0000



STATUS OF CLEANUP ACTIVITIES:

Cleanup activities are being conducted for source materials and groundwater.

CLEANUP PRIORITY: The Director has designated this site as a Class IV

GA EPD DIRECTOR'S DETERMINATION REGARDING CORRECTIVE ACTION:

The Director has determined that this site requires corrective action.

REGULATED SUBSTANCES RELEASED, AND THREATS TO HUMAN HEALTH AND ENVIRONMENT POSED BY THE RELEASE:

This site has a known release of Dichloromethane in groundwater at levels exceeding the reportable quantity. This release has resulted in known human exposure greater than or equal to the MCL for Dichloromethane.

REGULATED SUBSTANCES:

Substance Name	GW	Soil	Substance Name	GW	Soil
1,1-Dichloroethane	<input checked="" type="checkbox"/>	<input type="checkbox"/>	Barium	<input checked="" type="checkbox"/>	<input type="checkbox"/>
Benzene	<input checked="" type="checkbox"/>	<input type="checkbox"/>	Chlorobenzene	<input checked="" type="checkbox"/>	<input type="checkbox"/>
Cis-1,2-Dichloroethene	<input checked="" type="checkbox"/>	<input type="checkbox"/>	Cobalt {reference only, not regulated substance}	<input checked="" type="checkbox"/>	<input type="checkbox"/>
Copper	<input checked="" type="checkbox"/>	<input type="checkbox"/>	Dichloromethane	<input checked="" type="checkbox"/>	<input type="checkbox"/>
Nickel	<input checked="" type="checkbox"/>	<input type="checkbox"/>	Tetrachloroethene	<input checked="" type="checkbox"/>	<input type="checkbox"/>
Trichloroethene	<input checked="" type="checkbox"/>	<input type="checkbox"/>	Vinyl chloride	<input checked="" type="checkbox"/>	<input type="checkbox"/>
Xylenes	<input checked="" type="checkbox"/>	<input type="checkbox"/>			

GEORGIA ENVIRONMENTAL PROTECTION DIVISION
HAZARDOUS SITE INVENTORY

Site Number: 10451

SITE NAME: Fayette County - 1st Manassas Mile Road MSWLF
LOCATION: 1st Manassas Mile Road
Fayetteville, Fayette County, GA 30214

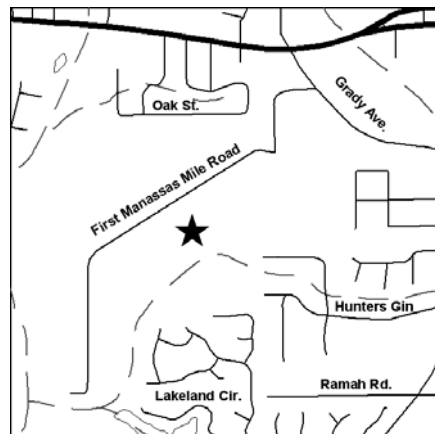
Latitude 33° 26' 18" N Longitude 84° 28' 36" W

ACREAGE	PARCEL NUMBER	DATE LISTED
16.8	0516 005	3/27/1997
26.5	0522 020	3/27/1997
6.8	0523 080A	3/27/1997
33	0522 017	3/27/1997
167.3	0522 049	3/27/1997

LAST KNOWN PROPERTY OWNER:

Fayette County
140 Stonewall Avenue West, Ste 100
Fayetteville, GA 30214

Glass Missouri c/o Charles Jones
101 Morning Creek Lane
Fayetteville, GA 30214



STATUS OF CLEANUP ACTIVITIES:

Cleanup activities are being conducted for source materials and groundwater.

CLEANUP PRIORITY: The Director has designated this site as a Class IV

GA EPD DIRECTOR'S DETERMINATION REGARDING CORRECTIVE ACTION:

The Director has determined that this site requires corrective action.

REGULATED SUBSTANCES RELEASED, AND THREATS TO HUMAN HEALTH AND ENVIRONMENT POSED BY THE RELEASE:

This site has a known release of Vinyl chloride in groundwater at levels exceeding the reportable quantity. No human exposure via drinking water is suspected from this release. The nearest drinking water well is less than 0.5 miles from the area affected by the release.

REGULATED SUBSTANCES:

Substance Name	GW	Soil	Substance Name	GW	Soil
1,1-Dichloroethane	<input checked="" type="checkbox"/>	<input type="checkbox"/>	1,1-Dichloroethene	<input checked="" type="checkbox"/>	<input type="checkbox"/>
1,2-Dichloroethane	<input checked="" type="checkbox"/>	<input type="checkbox"/>	Barium	<input checked="" type="checkbox"/>	<input type="checkbox"/>
Benzene	<input checked="" type="checkbox"/>	<input type="checkbox"/>	Cadmium	<input checked="" type="checkbox"/>	<input type="checkbox"/>
Chlorobenzene	<input checked="" type="checkbox"/>	<input type="checkbox"/>	Chloroethane	<input checked="" type="checkbox"/>	<input type="checkbox"/>
Chloroform	<input checked="" type="checkbox"/>	<input type="checkbox"/>	Cis-1,2-Dichloroethene	<input checked="" type="checkbox"/>	<input type="checkbox"/>
Cobalt {reference only, not regulated substance}	<input checked="" type="checkbox"/>	<input type="checkbox"/>	Copper	<input checked="" type="checkbox"/>	<input type="checkbox"/>
Dichlorodifluoromethane	<input checked="" type="checkbox"/>	<input type="checkbox"/>	Dichloromethane	<input checked="" type="checkbox"/>	<input type="checkbox"/>
Ethylbenzene	<input checked="" type="checkbox"/>	<input type="checkbox"/>	Lead	<input checked="" type="checkbox"/>	<input type="checkbox"/>
Nickel	<input checked="" type="checkbox"/>	<input type="checkbox"/>	p-Dichlorobenzene	<input checked="" type="checkbox"/>	<input type="checkbox"/>
Tetrachloroethene	<input checked="" type="checkbox"/>	<input type="checkbox"/>	Toluene	<input checked="" type="checkbox"/>	<input type="checkbox"/>
Trichloroethene	<input checked="" type="checkbox"/>	<input type="checkbox"/>	Vinyl chloride	<input checked="" type="checkbox"/>	<input type="checkbox"/>
Xylenes	<input checked="" type="checkbox"/>	<input type="checkbox"/>	Zinc	<input checked="" type="checkbox"/>	<input type="checkbox"/>

GEORGIA ENVIRONMENTAL PROTECTION DIVISION
HAZARDOUS SITE INVENTORY

Site Number: 10452

SITE NAME: Colquitt Co. - CR 15, Sunset, Phase I MSWLF
LOCATION: 1816 Shade Murphy Road
Moultrie, Colquitt County, GA 31768

Latitude 31° 05' 28" N

Longitude 83° 50' 43" W

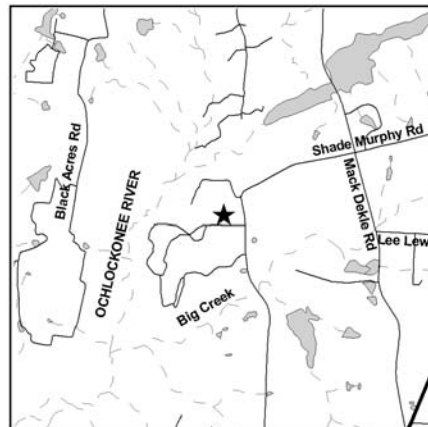
ACREAGE 148.28 **PARCEL NUMBER** C032 035

DATE LISTED

3/27/1997

LAST KNOWN PROPERTY OWNER:

Colquitt County
Post Office Box 517
Moultrie, GA 31776



STATUS OF CLEANUP ACTIVITIES:

Cleanup activities are being conducted for source materials and groundwater.

CLEANUP PRIORITY: The Director has designated this site as a Class IV

GA EPD DIRECTOR'S DETERMINATION REGARDING CORRECTIVE ACTION:

The Director has determined that this site requires corrective action.

REGULATED SUBSTANCES RELEASED, AND THREATS TO HUMAN HEALTH AND ENVIRONMENT POSED BY THE RELEASE:

This site has a known release of Vinyl chloride in groundwater at levels exceeding the reportable quantity. No human exposure via drinking water is suspected from this release. The nearest drinking water well is less than 0.5 miles from the area affected by the release.

REGULATED SUBSTANCES:

Substance Name	GW	Soil	Substance Name	GW	Soil
1,1-Dichloroethane	<input checked="" type="checkbox"/>	<input type="checkbox"/>	1,1-Dichloroethene	<input checked="" type="checkbox"/>	<input type="checkbox"/>
Barium	<input checked="" type="checkbox"/>	<input type="checkbox"/>	Benzene	<input checked="" type="checkbox"/>	<input type="checkbox"/>
Beryllium	<input checked="" type="checkbox"/>	<input type="checkbox"/>	bis(2-Ethylhexyl) phthalate	<input checked="" type="checkbox"/>	<input type="checkbox"/>
Chlorobenzene	<input checked="" type="checkbox"/>	<input type="checkbox"/>	Cis-1,2-Dichloroethene	<input checked="" type="checkbox"/>	<input type="checkbox"/>
Cyanides (soluble salts and complexes) n.o.s.	<input checked="" type="checkbox"/>	<input type="checkbox"/>	Dibromochloropropane	<input checked="" type="checkbox"/>	<input type="checkbox"/>
Ethylene dibromide	<input checked="" type="checkbox"/>	<input type="checkbox"/>	Naphthalene	<input checked="" type="checkbox"/>	<input type="checkbox"/>
p-Cresol	<input checked="" type="checkbox"/>	<input type="checkbox"/>	Vinyl chloride	<input checked="" type="checkbox"/>	<input type="checkbox"/>
Xylenes	<input checked="" type="checkbox"/>	<input type="checkbox"/>			

GEORGIA ENVIRONMENTAL PROTECTION DIVISION
HAZARDOUS SITE INVENTORY

Site Number: 10453

SITE NAME: Lowndes County-State Road 31 MSWL
LOCATION: State Road 31
Clyattville, Lowndes County, GA 31601

Latitude 30° 40' 35" N Longitude 83° 19' 21" W

ACREAGE **PARCEL NUMBER**

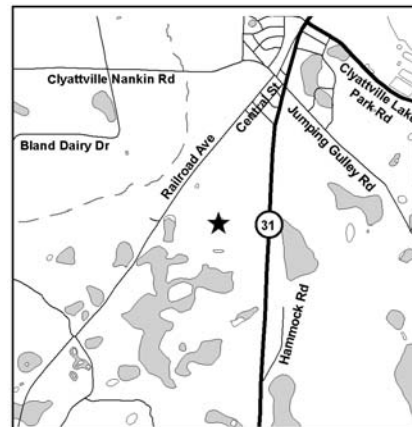
32.02 0098 003
154.01 0098 004

DATE LISTED

3/27/1997
3/27/1997

LAST KNOWN PROPERTY OWNER:

Lowndes County Board of Commissioners
325 West Savannah Ave.
Valdosta, GA 31603



STATUS OF CLEANUP ACTIVITIES:

Cleanup activities are being conducted for source materials and groundwater.

CLEANUP PRIORITY: The Director has designated this site as a Class IV

GA EPD DIRECTOR'S DETERMINATION REGARDING CORRECTIVE ACTION:

The Director has determined that this site requires corrective action.

REGULATED SUBSTANCES RELEASED, AND THREATS TO HUMAN HEALTH AND ENVIRONMENT POSED BY THE RELEASE:

This site has a known release of Mercury in groundwater at levels exceeding the reportable quantity. No human exposure via drinking water is suspected from this release. The nearest drinking water well is less than 0.5 miles from the area affected by the release.

REGULATED SUBSTANCES:

Substance Name	GW	Soil	Substance Name	GW	Soil
1,1-Dichloroethane	<input checked="" type="checkbox"/>	<input type="checkbox"/>	Arsenic	<input checked="" type="checkbox"/>	<input type="checkbox"/>
Barium	<input checked="" type="checkbox"/>	<input type="checkbox"/>	Benzene	<input checked="" type="checkbox"/>	<input type="checkbox"/>
Beryllium	<input checked="" type="checkbox"/>	<input type="checkbox"/>	Cis-1,2-Dichloroethene	<input checked="" type="checkbox"/>	<input type="checkbox"/>
Dichloromethane	<input checked="" type="checkbox"/>	<input type="checkbox"/>	Lead	<input checked="" type="checkbox"/>	<input type="checkbox"/>
Mercury	<input checked="" type="checkbox"/>	<input type="checkbox"/>	p-Dichlorobenzene	<input checked="" type="checkbox"/>	<input type="checkbox"/>
Tetrachloroethene	<input checked="" type="checkbox"/>	<input type="checkbox"/>	Trichloroethene	<input checked="" type="checkbox"/>	<input type="checkbox"/>
Vinyl chloride	<input checked="" type="checkbox"/>	<input type="checkbox"/>			

GEORGIA ENVIRONMENTAL PROTECTION DIVISION
HAZARDOUS SITE INVENTORY

Site Number: 10454

SITE NAME: Chattooga County - Penn Bridge Rd Ph 1 (SL)

LOCATION: Penn Bridge Road

Summerville, Chattooga County, GA 30747

Latitude 34° 30' 21" N

Longitude 85° 17' 47" W

ACREAGE **PARCEL NUMBER**

3.4 00058 - 00000 - 013 - 00A

66 00057 - 00000 - 040 - 000

2.7 00057 - 00000 - 039 - 00A

DATE LISTED

3/27/1997

3/27/1997

3/27/1997

LAST KNOWN PROPERTY OWNER:

Chattooga County

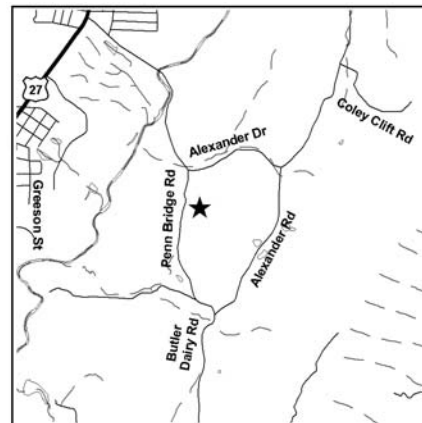
Post Office Box 211

Summerville, GA 30747

City of Summerville

176 Cox St

Summerville, GA 30747



STATUS OF CLEANUP ACTIVITIES:

Cleanup activities are being conducted for source materials and groundwater.

CLEANUP PRIORITY: The Director has designated this site as a Class IV

GA EPD DIRECTOR'S DETERMINATION REGARDING CORRECTIVE ACTION:

The Director has determined that this site requires corrective action.

REGULATED SUBSTANCES RELEASED, AND THREATS TO HUMAN HEALTH AND ENVIRONMENT POSED BY THE RELEASE:

This site has a known release of Nickel in groundwater at levels exceeding the reportable quantity. No human exposure via drinking water is suspected from this release. The nearest drinking water well is less than 0.5 miles from the area affected by the release.

REGULATED SUBSTANCES:

Substance Name	GW	Soil	Substance Name	GW	Soil
1,2-Dichlorobenzene	<input checked="" type="checkbox"/>	<input type="checkbox"/>	Antimony	<input type="checkbox"/>	<input type="checkbox"/>
Arsenic	<input type="checkbox"/>	<input type="checkbox"/>	Barium	<input checked="" type="checkbox"/>	<input type="checkbox"/>
Beryllium	<input checked="" type="checkbox"/>	<input type="checkbox"/>	beta-Benzenehexachloride	<input checked="" type="checkbox"/>	<input type="checkbox"/>
Chlorobenzene	<input checked="" type="checkbox"/>	<input type="checkbox"/>	Cis-1,2-Dichloroethene	<input checked="" type="checkbox"/>	<input type="checkbox"/>
Cobalt {reference only, not regulated substance}	<input checked="" type="checkbox"/>	<input type="checkbox"/>	Ethylbenzene	<input type="checkbox"/>	<input type="checkbox"/>
Lead	<input checked="" type="checkbox"/>	<input type="checkbox"/>	Mercury	<input checked="" type="checkbox"/>	<input type="checkbox"/>
Methyl chloride	<input type="checkbox"/>	<input type="checkbox"/>	Nickel	<input checked="" type="checkbox"/>	<input type="checkbox"/>
Selenium	<input type="checkbox"/>	<input type="checkbox"/>	Tetrachloroethene	<input checked="" type="checkbox"/>	<input type="checkbox"/>
Toluene	<input checked="" type="checkbox"/>	<input type="checkbox"/>	Trichloroethene	<input checked="" type="checkbox"/>	<input type="checkbox"/>
Vanadium {reference only, not regulated substance}	<input checked="" type="checkbox"/>	<input type="checkbox"/>	Vinyl chloride	<input checked="" type="checkbox"/>	<input type="checkbox"/>

GEORGIA ENVIRONMENTAL PROTECTION DIVISION
HAZARDOUS SITE INVENTORY

Site Number: 10455

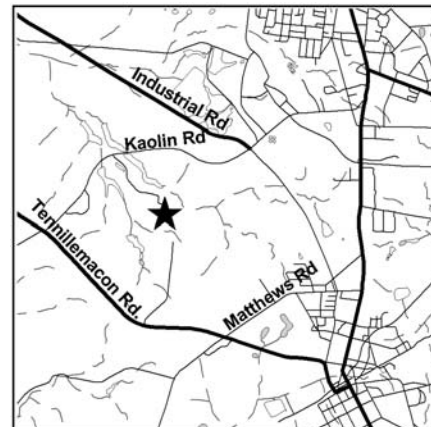
SITE NAME: Washington County Landfill-Kaolin Road, Site #2
LOCATION: Kaolin Road
Sandersville, Washington County, GA 31082

Latitude 32° 57' 21" N Longitude 82° 50' 07" W

ACREAGE	PARCEL NUMBER	DATE LISTED
2.87	078 014	3/27/1997
24.76	078 013	3/27/1997
82.12	078 012	3/27/1997

LAST KNOWN PROPERTY OWNER:

Washington County
P. O. Box 271
Sandersville, GA 31082



STATUS OF CLEANUP ACTIVITIES:

Cleanup activities are being conducted for source materials and groundwater.

CLEANUP PRIORITY: The Director has designated this site as a Class IV

GA EPD DIRECTOR'S DETERMINATION REGARDING CORRECTIVE ACTION:

The Director has determined that this site requires corrective action.

REGULATED SUBSTANCES RELEASED, AND THREATS TO HUMAN HEALTH AND ENVIRONMENT POSED BY THE RELEASE:

This site has a known release of Vinyl chloride in groundwater at levels exceeding the reportable quantity. No human exposure via drinking water is suspected from this release. The nearest drinking water well is less than 0.5 miles from the area affected by the release.

REGULATED SUBSTANCES:

Substance Name	GW	Soil	Substance Name	GW	Soil
1,1-Dichloroethane	<input checked="" type="checkbox"/>	<input type="checkbox"/>	1,2-Dichloroethane	<input checked="" type="checkbox"/>	<input type="checkbox"/>
Barium	<input checked="" type="checkbox"/>	<input type="checkbox"/>	Benzene	<input checked="" type="checkbox"/>	<input type="checkbox"/>
Beryllium	<input checked="" type="checkbox"/>	<input type="checkbox"/>	Cadmium	<input checked="" type="checkbox"/>	<input type="checkbox"/>
Chlorobenzene	<input checked="" type="checkbox"/>	<input type="checkbox"/>	Chloroethane	<input checked="" type="checkbox"/>	<input type="checkbox"/>
Cis-1,2-Dichloroethene	<input checked="" type="checkbox"/>	<input type="checkbox"/>	Dichloromethane	<input checked="" type="checkbox"/>	<input type="checkbox"/>
Dichloromethane	<input checked="" type="checkbox"/>	<input type="checkbox"/>	m-Cresol	<input checked="" type="checkbox"/>	<input type="checkbox"/>
Mercury	<input checked="" type="checkbox"/>	<input type="checkbox"/>	Nickel	<input checked="" type="checkbox"/>	<input type="checkbox"/>
p-Cresol	<input checked="" type="checkbox"/>	<input type="checkbox"/>	Tetrachloroethene	<input checked="" type="checkbox"/>	<input type="checkbox"/>
Trichloroethene	<input checked="" type="checkbox"/>	<input type="checkbox"/>	Vinyl chloride	<input checked="" type="checkbox"/>	<input type="checkbox"/>
Xylenes	<input checked="" type="checkbox"/>	<input type="checkbox"/>	Zinc	<input checked="" type="checkbox"/>	<input type="checkbox"/>

GEORGIA ENVIRONMENTAL PROTECTION DIVISION
HAZARDOUS SITE INVENTORY

Site Number: 10456

SITE NAME: Barnesville-Goggins Road MSWL
LOCATION: 157 Crawford Road
Barnesville, Lamar County, GA 30204

Latitude 33° 03' 57" N Longitude 84° 08' 16" W

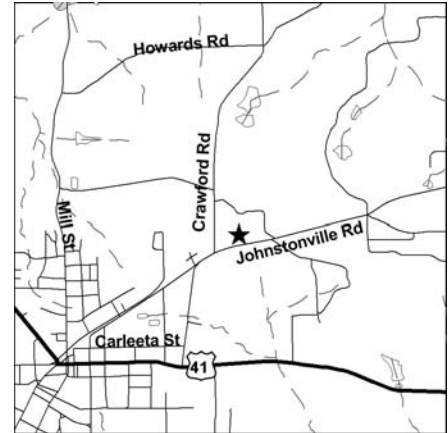
ACREAGE 65.55 **PARCEL NUMBER** 047 012

DATE LISTED

3/27/1997

LAST KNOWN PROPERTY OWNER:

City of Barnesville
109 Forsyth Street
Barnesville, GA 30204



STATUS OF CLEANUP ACTIVITIES:

Cleanup activities are being conducted for source materials and groundwater.

CLEANUP PRIORITY: The Director has designated this site as a Class IV

GA EPD DIRECTOR'S DETERMINATION REGARDING CORRECTIVE ACTION:

The Director has determined that this site requires corrective action.

REGULATED SUBSTANCES RELEASED, AND THREATS TO HUMAN HEALTH AND ENVIRONMENT POSED BY THE RELEASE:

This site has a known release of Vinyl chloride in groundwater at levels exceeding the reportable quantity. No human exposure via drinking water is suspected from this release. The nearest drinking water well is less than 0.5 miles from the area affected by the release.

REGULATED SUBSTANCES:

Substance Name	GW	Soil	Substance Name	GW	Soil
1,1-Dichloroethane	<input checked="" type="checkbox"/>	<input type="checkbox"/>	Benzene	<input type="checkbox"/>	<input type="checkbox"/>
Chlorobenzene	<input checked="" type="checkbox"/>	<input type="checkbox"/>	Chloroethane	<input type="checkbox"/>	<input type="checkbox"/>
Chloroform	<input type="checkbox"/>	<input type="checkbox"/>	Cis-1,2-Dichloroethene	<input checked="" type="checkbox"/>	<input type="checkbox"/>
Cobalt {reference only, not regulated substance}	<input checked="" type="checkbox"/>	<input type="checkbox"/>	Mercury	<input checked="" type="checkbox"/>	<input type="checkbox"/>
p-Dichlorobenzene	<input checked="" type="checkbox"/>	<input type="checkbox"/>	Tetrachloroethene	<input checked="" type="checkbox"/>	<input type="checkbox"/>
Toluene	<input type="checkbox"/>	<input type="checkbox"/>	Trichloroethene	<input checked="" type="checkbox"/>	<input type="checkbox"/>
Vinyl chloride	<input checked="" type="checkbox"/>	<input type="checkbox"/>			

GEORGIA ENVIRONMENTAL PROTECTION DIVISION
HAZARDOUS SITE INVENTORY

Site Number: 10457

SITE NAME: Houser's Mill Road MSWLF
LOCATION: Clint Howard Road
Fort Valley, Peach County, GA 31030

Latitude 32° 34' 18" N

Longitude 83° 45' 38" W

ACREAGE **PARCEL NUMBER**

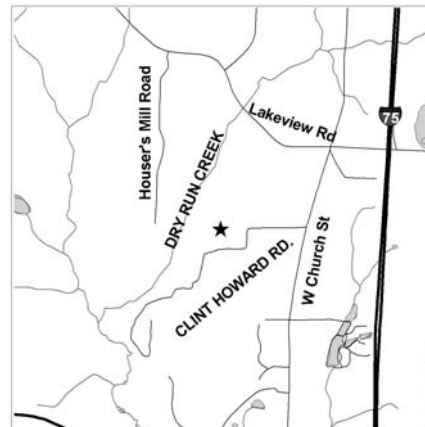
49.1 051C 010

DATE LISTED

3/27/1997

LAST KNOWN PROPERTY OWNER:

Peach Co. Board of Commissioners
205 W. Church St. Suite 204; P.O Box 468
Fort Valley, GA 31030-0468



STATUS OF CLEANUP ACTIVITIES:

Cleanup activities are being conducted for source materials and groundwater.

CLEANUP PRIORITY: The Director has designated this site as a Class IV

GA EPD DIRECTOR'S DETERMINATION REGARDING CORRECTIVE ACTION:

The Director has determined that this site requires corrective action.

REGULATED SUBSTANCES RELEASED, AND THREATS TO HUMAN HEALTH AND ENVIRONMENT POSED BY THE RELEASE:

This site has a known release of Vinyl chloride in groundwater at levels exceeding the reportable quantity. This release has resulted in known human exposure greater than or equal to the MCL for Vinyl chloride.

REGULATED SUBSTANCES:

Substance Name	GW	Soil	Substance Name	GW	Soil
1,1-Dichloroethane	<input checked="" type="checkbox"/>	<input type="checkbox"/>	Acetone	<input checked="" type="checkbox"/>	<input type="checkbox"/>
Antimony	<input checked="" type="checkbox"/>	<input type="checkbox"/>	Arsenic	<input checked="" type="checkbox"/>	<input type="checkbox"/>
Barium	<input checked="" type="checkbox"/>	<input type="checkbox"/>	Benzene	<input checked="" type="checkbox"/>	<input type="checkbox"/>
Beryllium	<input checked="" type="checkbox"/>	<input type="checkbox"/>	beta-Benzenehexachloride	<input checked="" type="checkbox"/>	<input type="checkbox"/>
bis(2-Ethylhexyl) phthalate	<input checked="" type="checkbox"/>	<input type="checkbox"/>	Chlorobenzene	<input checked="" type="checkbox"/>	<input type="checkbox"/>
Chromium	<input checked="" type="checkbox"/>	<input type="checkbox"/>	Cis-1,2-Dichloroethene	<input checked="" type="checkbox"/>	<input type="checkbox"/>
Copper	<input checked="" type="checkbox"/>	<input type="checkbox"/>	Dichloromethane	<input checked="" type="checkbox"/>	<input type="checkbox"/>
Endosulfan (mixed isomers)	<input checked="" type="checkbox"/>	<input type="checkbox"/>	Lead	<input checked="" type="checkbox"/>	<input type="checkbox"/>
Lindane	<input checked="" type="checkbox"/>	<input type="checkbox"/>	Nickel	<input checked="" type="checkbox"/>	<input type="checkbox"/>
p-Dichlorobenzene	<input checked="" type="checkbox"/>	<input type="checkbox"/>	Tetrachloroethene	<input checked="" type="checkbox"/>	<input type="checkbox"/>
Trichloroethene	<input checked="" type="checkbox"/>	<input type="checkbox"/>	Vinyl chloride	<input checked="" type="checkbox"/>	<input type="checkbox"/>
Xylenes	<input checked="" type="checkbox"/>	<input type="checkbox"/>	Zinc	<input checked="" type="checkbox"/>	<input type="checkbox"/>

GEORGIA ENVIRONMENTAL PROTECTION DIVISION
HAZARDOUS SITE INVENTORY

Site Number: 10458

SITE NAME: Habersham County Pea Ridge Road Landfill
LOCATION: Frank Arrowood Rd.
Cornelia, Habersham County, GA 30531

Latitude 34° 31' 33" N Longitude 83° 35' 18" W

ACREAGE	PARCEL NUMBER	DATE LISTED
1.47	044 044A	3/27/1997
58.3	044 044	3/27/1997

LAST KNOWN PROPERTY OWNER:

Habersham County
555 Monroe Street, Unit 20
Clarkesville, GA 30523



STATUS OF CLEANUP ACTIVITIES:

Cleanup activities are being conducted for source materials and groundwater.

CLEANUP PRIORITY: The Director has designated this site as a Class IV

GA EPD DIRECTOR'S DETERMINATION REGARDING CORRECTIVE ACTION:

The Director has determined that this site requires corrective action.

REGULATED SUBSTANCES RELEASED, AND THREATS TO HUMAN HEALTH AND ENVIRONMENT POSED BY THE RELEASE:

This site has a known release of Vinyl chloride in groundwater at levels exceeding the reportable quantity. No human exposure via drinking water is suspected from this release. The nearest drinking water well is between 0.5 and 1 miles from the area affected by the release.

REGULATED SUBSTANCES:

Substance Name	GW	Soil	Substance Name	GW	Soil
1,1,2-Trichloroethane	<input checked="" type="checkbox"/>	<input type="checkbox"/>	1,1-Dichloroethane	<input checked="" type="checkbox"/>	<input type="checkbox"/>
1,1-Dichloroethene	<input type="checkbox"/>	<input type="checkbox"/>	1,2-Dichloroethane	<input checked="" type="checkbox"/>	<input type="checkbox"/>
Acetone	<input checked="" type="checkbox"/>	<input type="checkbox"/>	Arsenic	<input checked="" type="checkbox"/>	<input type="checkbox"/>
Barium	<input checked="" type="checkbox"/>	<input type="checkbox"/>	Benzene	<input checked="" type="checkbox"/>	<input type="checkbox"/>
Chloroethane	<input checked="" type="checkbox"/>	<input type="checkbox"/>	Chloroform	<input type="checkbox"/>	<input type="checkbox"/>
Cis-1,2-Dichloroethene	<input checked="" type="checkbox"/>	<input type="checkbox"/>	Cobalt {reference only, not regulated substance}	<input checked="" type="checkbox"/>	<input type="checkbox"/>
Dichloromethane	<input checked="" type="checkbox"/>	<input type="checkbox"/>	Ethylbenzene	<input checked="" type="checkbox"/>	<input type="checkbox"/>
Methyl ethyl ketone	<input type="checkbox"/>	<input type="checkbox"/>	Nickel	<input checked="" type="checkbox"/>	<input type="checkbox"/>
Tetrachloroethene	<input checked="" type="checkbox"/>	<input type="checkbox"/>	Thallium	<input type="checkbox"/>	<input type="checkbox"/>
Toluene	<input checked="" type="checkbox"/>	<input type="checkbox"/>	Trichloroethene	<input checked="" type="checkbox"/>	<input type="checkbox"/>
Vinyl chloride	<input checked="" type="checkbox"/>	<input type="checkbox"/>	Xylenes	<input checked="" type="checkbox"/>	<input type="checkbox"/>

**GEORGIA ENVIRONMENTAL PROTECTION DIVISION
HAZARDOUS SITE INVENTORY**

Site Number: **10459**

SITE NAME: Seaboard Industrial Blvd. Site
LOCATION: Seaboard Industrial Blvd.
Atlanta, Fulton County, GA 30318

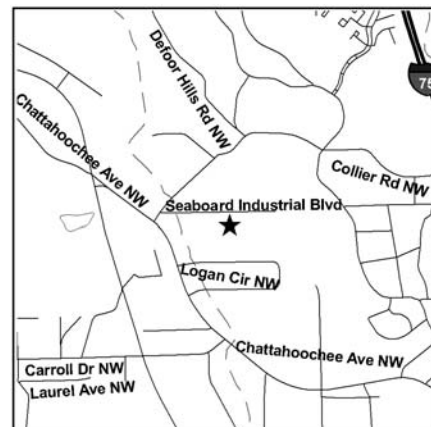
Latitude 33° 48' 30" N Longitude 84° 25' 54" W

ACREAGE	PARCEL NUMBER	DATE LISTED
7.64	17-0193-LL-0291	3/14/1997
3.8333	17-0193-LL-0895	3/14/1997

LAST KNOWN PROPERTY OWNER:

Acuity Specialty Products, Inc.
3330 Cumberland Blvd. Suite 700
Atlanta, GA 30339

Acuity Specialty Products Inc
1310 Seaboard Industrial Blvd.
Atlanta, GA 30318



STATUS OF CLEANUP ACTIVITIES:

Cleanup activities are being conducted for source materials, soil, and groundwater.

CLEANUP PRIORITY: The Director has designated this site as a Class II

GA EPD DIRECTOR'S DETERMINATION REGARDING CORRECTIVE ACTION:

Pending

REGULATED SUBSTANCES RELEASED, AND THREATS TO HUMAN HEALTH AND ENVIRONMENT POSED BY THE RELEASE:

The Director has determined that a release of regulated substances from groundwater to a water of the state has resulted in an exceedance of state water quality standards.

REGULATED SUBSTANCES:

Substance Name	GW	Soil	Substance Name	GW	Soil
1,1,1-Trichloroethane	<input checked="" type="checkbox"/>	<input checked="" type="checkbox"/>	1,1,2-Trichloroethane	<input checked="" type="checkbox"/>	<input checked="" type="checkbox"/>
1,1-Dichloroethane	<input checked="" type="checkbox"/>	<input checked="" type="checkbox"/>	1,1-Dichloroethene	<input checked="" type="checkbox"/>	<input checked="" type="checkbox"/>
1,2-Dichlorobenzene	<input checked="" type="checkbox"/>	<input checked="" type="checkbox"/>	1,2-Dichloroethane	<input checked="" type="checkbox"/>	<input type="checkbox"/>
1,2-Dichloropropane	<input checked="" type="checkbox"/>	<input checked="" type="checkbox"/>	2,4-Dimethylphenol	<input checked="" type="checkbox"/>	<input type="checkbox"/>
Acetone	<input checked="" type="checkbox"/>	<input checked="" type="checkbox"/>	Acrolein	<input checked="" type="checkbox"/>	<input type="checkbox"/>
Barium	<input checked="" type="checkbox"/>	<input type="checkbox"/>	Benzene	<input checked="" type="checkbox"/>	<input type="checkbox"/>
bis(2-Ethylhexyl) phthalate	<input type="checkbox"/>	<input checked="" type="checkbox"/>	Butyl benzyl phthalate	<input type="checkbox"/>	<input checked="" type="checkbox"/>
Cadmium	<input checked="" type="checkbox"/>	<input type="checkbox"/>	Chlorobenzene	<input checked="" type="checkbox"/>	<input checked="" type="checkbox"/>
Chloroethane	<input checked="" type="checkbox"/>	<input checked="" type="checkbox"/>	Chloroform	<input checked="" type="checkbox"/>	<input type="checkbox"/>
Chromium	<input type="checkbox"/>	<input checked="" type="checkbox"/>	Cumene	<input checked="" type="checkbox"/>	<input checked="" type="checkbox"/>
DDD	<input checked="" type="checkbox"/>	<input checked="" type="checkbox"/>	DDE	<input checked="" type="checkbox"/>	<input checked="" type="checkbox"/>
DDT	<input checked="" type="checkbox"/>	<input checked="" type="checkbox"/>	Dichloromethane	<input checked="" type="checkbox"/>	<input checked="" type="checkbox"/>
Ethylbenzene	<input checked="" type="checkbox"/>	<input checked="" type="checkbox"/>	Heptachlor	<input checked="" type="checkbox"/>	<input type="checkbox"/>
Lead	<input checked="" type="checkbox"/>	<input type="checkbox"/>	m-Dichlorobenzene	<input checked="" type="checkbox"/>	<input checked="" type="checkbox"/>
Methanol	<input checked="" type="checkbox"/>	<input checked="" type="checkbox"/>	Methyl chloride	<input checked="" type="checkbox"/>	<input checked="" type="checkbox"/>
Methyl ethyl ketone	<input checked="" type="checkbox"/>	<input checked="" type="checkbox"/>	Naphthalene	<input checked="" type="checkbox"/>	<input checked="" type="checkbox"/>
p-Cresol	<input checked="" type="checkbox"/>	<input type="checkbox"/>	p-Dichlorobenzene	<input checked="" type="checkbox"/>	<input checked="" type="checkbox"/>
Phenol	<input type="checkbox"/>	<input checked="" type="checkbox"/>	Styrene	<input checked="" type="checkbox"/>	<input type="checkbox"/>
Tetrachloroethene	<input checked="" type="checkbox"/>	<input checked="" type="checkbox"/>	Toluene	<input checked="" type="checkbox"/>	<input checked="" type="checkbox"/>
trans-1,2-Dichloroethene	<input checked="" type="checkbox"/>	<input checked="" type="checkbox"/>	Trichloroethene	<input checked="" type="checkbox"/>	<input checked="" type="checkbox"/>
Vinyl chloride	<input checked="" type="checkbox"/>	<input checked="" type="checkbox"/>	Xylenes	<input checked="" type="checkbox"/>	<input checked="" type="checkbox"/>

GEORGIA ENVIRONMENTAL PROTECTION DIVISION
HAZARDOUS SITE INVENTORY

Site Number: 10460

SITE NAME: Ware County-US 82, Waresboro MSWL
LOCATION: 4497 Lovett Road
Waresboro, Ware County, GA 31503

Latitude 31° 16' 16" N

Longitude 82° 28' 11" W

ACREAGE **PARCEL NUMBER**

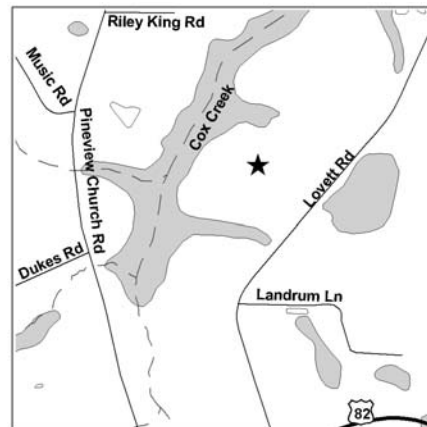
112.89 038 026A

DATE LISTED

3/27/1997

LAST KNOWN PROPERTY OWNER:

Ware County
Post Office Box 1069
Waycross, GA 31502



STATUS OF CLEANUP ACTIVITIES:

Cleanup activities are being conducted for source materials and groundwater.

CLEANUP PRIORITY: The Director has designated this site as a Class IV

GA EPD DIRECTOR'S DETERMINATION REGARDING CORRECTIVE ACTION:

The Director has determined that this site requires corrective action.

REGULATED SUBSTANCES RELEASED, AND THREATS TO HUMAN HEALTH AND ENVIRONMENT POSED BY THE RELEASE:

This site has a known release of Vinyl chloride in groundwater at levels exceeding the reportable quantity. No human exposure via drinking water is suspected from this release. The nearest drinking water well is less than 0.5 miles from the area affected by the release.

REGULATED SUBSTANCES:

Substance Name	GW	Soil	Substance Name	GW	Soil
Arsenic	<input checked="" type="checkbox"/>	<input type="checkbox"/>	Benzene	<input checked="" type="checkbox"/>	<input type="checkbox"/>
Beryllium	<input checked="" type="checkbox"/>	<input type="checkbox"/>	Cadmium	<input checked="" type="checkbox"/>	<input type="checkbox"/>
Cis-1,2-Dichloroethene	<input checked="" type="checkbox"/>	<input type="checkbox"/>	Tetrachloroethene	<input checked="" type="checkbox"/>	<input type="checkbox"/>
Toluene	<input checked="" type="checkbox"/>	<input type="checkbox"/>	Vinyl chloride	<input checked="" type="checkbox"/>	<input type="checkbox"/>

GEORGIA ENVIRONMENTAL PROTECTION DIVISION
HAZARDOUS SITE INVENTORY

Site Number: **10461**

SITE NAME: Stephens County SR 145, Phases 2 & 3 MSWL
LOCATION: 106 Landfill Circle (off SR 145/Liberty Hill Rd)
Toccoa, Stephens County, GA 30577

Latitude 34° 32' 25" N

Longitude 83° 18' 33" W

ACREAGE **PARCEL NUMBER**

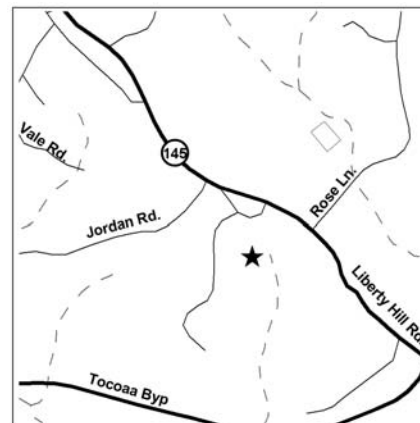
57.5 032D 033

DATE LISTED

3/27/1997

LAST KNOWN PROPERTY OWNER:

Stephens County
Board of Commissioners, PO Box 386
Toccoa, GA 30577



STATUS OF CLEANUP ACTIVITIES:

Cleanup activities are being conducted for source materials and groundwater.

CLEANUP PRIORITY: The Director has designated this site as a Class IV

GA EPD DIRECTOR'S DETERMINATION REGARDING CORRECTIVE ACTION:

The Director has determined that this site requires corrective action.

REGULATED SUBSTANCES RELEASED, AND THREATS TO HUMAN HEALTH AND ENVIRONMENT POSED BY THE RELEASE:

This site has a known release of Vinyl chloride in groundwater at levels exceeding the reportable quantity. No human exposure via drinking water is suspected from this release. The nearest drinking water well is less than 0.5 miles from the area affected by the release.

REGULATED SUBSTANCES:

Substance Name	GW	Soil	Substance Name	GW	Soil
1,1,1-Trichloroethane	<input checked="" type="checkbox"/>	<input type="checkbox"/>	1,1-Dichloroethane	<input checked="" type="checkbox"/>	<input type="checkbox"/>
1,1-Dichloroethene	<input checked="" type="checkbox"/>	<input type="checkbox"/>	Acetone	<input checked="" type="checkbox"/>	<input type="checkbox"/>
Barium	<input checked="" type="checkbox"/>	<input type="checkbox"/>	Carbon disulfide	<input type="checkbox"/>	<input type="checkbox"/>
Chloroethane	<input checked="" type="checkbox"/>	<input type="checkbox"/>	Chloroform	<input type="checkbox"/>	<input type="checkbox"/>
Chromium	<input checked="" type="checkbox"/>	<input type="checkbox"/>	Cis-1,2-Dichloroethene	<input checked="" type="checkbox"/>	<input type="checkbox"/>
Dichlorodifluoromethane	<input checked="" type="checkbox"/>	<input type="checkbox"/>	Dichloromethane	<input checked="" type="checkbox"/>	<input type="checkbox"/>
Lead	<input checked="" type="checkbox"/>	<input type="checkbox"/>	Nickel	<input checked="" type="checkbox"/>	<input type="checkbox"/>
p-Dichlorobenzene	<input checked="" type="checkbox"/>	<input type="checkbox"/>	Silver	<input type="checkbox"/>	<input type="checkbox"/>
Tetrachloroethene	<input checked="" type="checkbox"/>	<input type="checkbox"/>	Trichloroethene	<input checked="" type="checkbox"/>	<input type="checkbox"/>
Trichlorofluoromethane	<input checked="" type="checkbox"/>	<input type="checkbox"/>	Vinyl chloride	<input checked="" type="checkbox"/>	<input type="checkbox"/>
Xylenes	<input checked="" type="checkbox"/>	<input type="checkbox"/>	Zinc	<input checked="" type="checkbox"/>	<input type="checkbox"/>

GEORGIA ENVIRONMENTAL PROTECTION DIVISION
HAZARDOUS SITE INVENTORY

Site Number: **10462**

SITE NAME: Wilkes County-CR 40 MSWL
LOCATION: 150 Landfill Road
Washington, Wilkes County, GA 30673

Latitude 33° 41' 43" N Longitude 82° 44' 16" W

ACREAGE **PARCEL NUMBER**

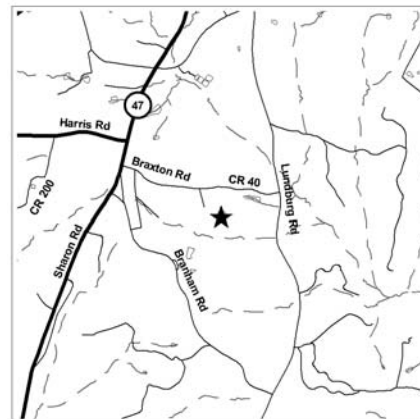
128.4 077 003

DATE LISTED

3/27/1997

LAST KNOWN PROPERTY OWNER:

Wilkes County
23 E. Court Street, Room 222
Washington, GA 30673



STATUS OF CLEANUP ACTIVITIES:

Cleanup activities are being conducted for source materials and groundwater.

CLEANUP PRIORITY: The Director has designated this site as a Class IV

GA EPD DIRECTOR'S DETERMINATION REGARDING CORRECTIVE ACTION:

The Director has determined that this site requires corrective action.

REGULATED SUBSTANCES RELEASED, AND THREATS TO HUMAN HEALTH AND ENVIRONMENT POSED BY THE RELEASE:

This site has a known release of Vinyl chloride in groundwater at levels exceeding the reportable quantity. No human exposure via drinking water is suspected from this release. The nearest drinking water well is less than 0.5 miles from the area affected by the release.

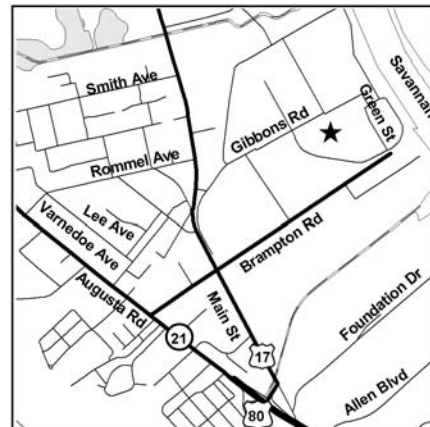
REGULATED SUBSTANCES:

Substance Name	GW	Soil	Substance Name	GW	Soil
1,1-Dichloroethane	<input checked="" type="checkbox"/>	<input type="checkbox"/>	Barium	<input checked="" type="checkbox"/>	<input type="checkbox"/>
Benzene	<input checked="" type="checkbox"/>	<input type="checkbox"/>	Chlorobenzene	<input checked="" type="checkbox"/>	<input type="checkbox"/>
Chloroethane	<input checked="" type="checkbox"/>	<input type="checkbox"/>	Cis-1,2-Dichloroethene	<input checked="" type="checkbox"/>	<input type="checkbox"/>
Copper	<input checked="" type="checkbox"/>	<input type="checkbox"/>	Dichloromethane	<input checked="" type="checkbox"/>	<input type="checkbox"/>
Lead	<input checked="" type="checkbox"/>	<input type="checkbox"/>	Nickel	<input checked="" type="checkbox"/>	<input type="checkbox"/>
p-Dichlorobenzene	<input checked="" type="checkbox"/>	<input type="checkbox"/>	Vinyl chloride	<input checked="" type="checkbox"/>	<input type="checkbox"/>
Xylenes	<input checked="" type="checkbox"/>	<input type="checkbox"/>	Zinc	<input checked="" type="checkbox"/>	<input type="checkbox"/>

GEORGIA ENVIRONMENTAL PROTECTION DIVISION
HAZARDOUS SITE INVENTORY

Site Number: 10464

SITE NAME: Vopak Terminal Savannah
LOCATION: Georgia Port Auth Gate No. 2, Turner & Hart St.
280 Brampton Road
Garden City, Chatham County, GA 31418
Latitude 32° 07' 00" N Longitude 81° 08' 00" W
ACREAGE 23.24 **PARCEL NUMBER** 1-0618-01-003L **DATE LISTED** 4/22/1997
LAST KNOWN PROPERTY OWNER:
Southland Oil Co. c/o Vopak Terminals North
America Inc.
25759 Independence Blvd., P.O. Box 897
Deer Park, TX 77536-0897



STATUS OF CLEANUP ACTIVITIES:

Hazardous Site Response Act cleanup levels have been met for source materials and soil. Cleanup activities are being conducted for groundwater.

CLEANUP PRIORITY: The Director has designated this site as a Class V

GA EPD DIRECTOR'S DETERMINATION REGARDING CORRECTIVE ACTION:

The Director has determined that this site requires corrective action.

REGULATED SUBSTANCES RELEASED, AND THREATS TO HUMAN HEALTH AND ENVIRONMENT POSED BY THE RELEASE:

This site has a known release of Tetrachloroethene in groundwater at levels exceeding the reportable quantity. No human exposure via drinking water is suspected from this release. The nearest drinking water well is less than 0.5 miles from the area affected by the release.

REGULATED SUBSTANCES:

Substance Name	GW	Soil	Substance Name	GW	Soil
Benzene	<input checked="" type="checkbox"/>	<input type="checkbox"/>	Cis-1,2-Dichloroethene	<input checked="" type="checkbox"/>	<input type="checkbox"/>
Dibromochloromethane	<input checked="" type="checkbox"/>	<input type="checkbox"/>	Ethylbenzene	<input checked="" type="checkbox"/>	<input type="checkbox"/>
Lead	<input type="checkbox"/>	<input checked="" type="checkbox"/>	Tetrachloroethene	<input checked="" type="checkbox"/>	<input type="checkbox"/>
Toluene	<input checked="" type="checkbox"/>	<input type="checkbox"/>	Trichloroethene	<input checked="" type="checkbox"/>	<input type="checkbox"/>
Vinyl chloride	<input checked="" type="checkbox"/>	<input type="checkbox"/>	Xylenes	<input checked="" type="checkbox"/>	<input type="checkbox"/>

GEORGIA ENVIRONMENTAL PROTECTION DIVISION
HAZARDOUS SITE INVENTORY

Site Number: 10466

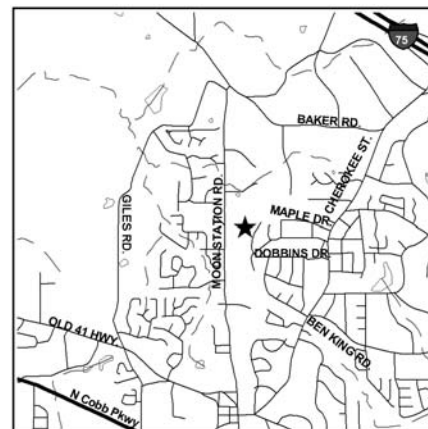
SITE NAME: Baychem, Inc.
LOCATION: 3200 Moon Station Road
Kennesaw, Cobb County, GA 30144

Latitude 34° 02' 25" N Longitude 84° 36' 51" W

ACREAGE 4.97 **PARCEL NUMBER** 20-0100-0-006-0 **DATE LISTED** 6/13/1997

LAST KNOWN PROPERTY OWNER:

Foley Cotenancy c/o Brenntag-Midsouth, Inc
PO Box 20
Henderson, Ky 42419



EPD received notification of a release to the following property(s), and determined on the indicated date that the property should be sublisted as part of this site.

PARCEL NAME	ACREAGE	PARCEL NUMBER	DATE LISTED
Budget Sales, Inc.	5.562	20-0091-0-050-0	6/13/1997
John Williams Property	4.255	20-0100-0-310-0	6/13/1997
James Davis Property	1.95	20-0091-0-004-0	9/2/2005

STATUS OF CLEANUP ACTIVITIES:

Hazardous Site Response Act cleanup levels have been met for source materials and soil. Cleanup activities are being conducted for groundwater.

CLEANUP PRIORITY: The Director has designated this site as a Class V

GA EPD DIRECTOR'S DETERMINATION REGARDING CORRECTIVE ACTION:

The Director has determined that this site requires corrective action.

REGULATED SUBSTANCES RELEASED, AND THREATS TO HUMAN HEALTH AND ENVIRONMENT POSED BY THE RELEASE:

This site has a known release of Tetrachloroethene in groundwater at levels exceeding the reportable quantity. No human exposure via drinking water is suspected from this release. The nearest drinking water well is less than 0.5 miles from the area affected by the release.

REGULATED SUBSTANCES:

Substance Name	GW	Soil	Substance Name	GW	Soil
1,1,1-Trichloroethane	<input checked="" type="checkbox"/>	<input type="checkbox"/>	1,1,2-Trichloroethane	<input checked="" type="checkbox"/>	<input type="checkbox"/>
1,1-Dichloroethane	<input checked="" type="checkbox"/>	<input type="checkbox"/>	1,1-Dichloroethene	<input checked="" type="checkbox"/>	<input type="checkbox"/>
1,2-Dichloroethane	<input checked="" type="checkbox"/>	<input type="checkbox"/>	1,4-Dioxane	<input checked="" type="checkbox"/>	<input checked="" type="checkbox"/>
Acetone	<input checked="" type="checkbox"/>	<input type="checkbox"/>	Benzene	<input checked="" type="checkbox"/>	<input type="checkbox"/>
Carbon disulfide	<input checked="" type="checkbox"/>	<input type="checkbox"/>	Chloroform	<input checked="" type="checkbox"/>	<input type="checkbox"/>
Cis-1,2-Dichloroethene	<input checked="" type="checkbox"/>	<input type="checkbox"/>	Cyclohexane	<input type="checkbox"/>	<input checked="" type="checkbox"/>
Dichloromethane	<input checked="" type="checkbox"/>	<input type="checkbox"/>	Ethylbenzene	<input checked="" type="checkbox"/>	<input type="checkbox"/>
Methyl chloride	<input checked="" type="checkbox"/>	<input type="checkbox"/>	Methyl ethyl ketone	<input checked="" type="checkbox"/>	<input type="checkbox"/>
Methyl isobutyl ketone	<input checked="" type="checkbox"/>	<input type="checkbox"/>	Naphthalene	<input checked="" type="checkbox"/>	<input checked="" type="checkbox"/>
Tetrachloroethene	<input checked="" type="checkbox"/>	<input type="checkbox"/>	Tetrahydrofuran	<input checked="" type="checkbox"/>	<input type="checkbox"/>
Toluene	<input checked="" type="checkbox"/>	<input type="checkbox"/>	Trichloroethene	<input checked="" type="checkbox"/>	<input type="checkbox"/>
Trichlorofluoromethane	<input checked="" type="checkbox"/>	<input type="checkbox"/>	Vinyl chloride	<input checked="" type="checkbox"/>	<input type="checkbox"/>
Xylenes	<input checked="" type="checkbox"/>	<input type="checkbox"/>			

GEORGIA ENVIRONMENTAL PROTECTION DIVISION
HAZARDOUS SITE INVENTORY

Site Number: 10467

SITE NAME: Bleckley County Municipal Landfill
LOCATION: State Route 26
Cochran, Bleckley County, GA 31014

Latitude 32° 25' 17" N

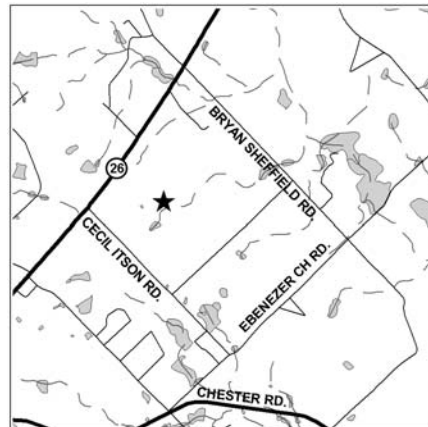
Longitude 83° 18' 34" W

ACREAGE 69.67 **PARCEL NUMBER** B51 129

DATE LISTED 4/28/1997

LAST KNOWN PROPERTY OWNER:

Bleckley County
112 N. Second Street, PO Box 272
Cochran, GA 31014



STATUS OF CLEANUP ACTIVITIES:

Cleanup activities are being conducted for source materials and groundwater.

CLEANUP PRIORITY: The Director has designated this site as a Class IV

GA EPD DIRECTOR'S DETERMINATION REGARDING CORRECTIVE ACTION:

The Director has determined that this site requires corrective action.

REGULATED SUBSTANCES RELEASED, AND THREATS TO HUMAN HEALTH AND ENVIRONMENT POSED BY THE RELEASE:

This site has a known release of Vinyl chloride in groundwater at levels exceeding the reportable quantity. No human exposure via drinking water is suspected from this release. The nearest drinking water well is less than 0.5 miles from the area affected by the release.

REGULATED SUBSTANCES:

Substance Name	GW	Soil	Substance Name	GW	Soil
1,2-Dichloropropane	<input checked="" type="checkbox"/>	<input type="checkbox"/>	Barium	<input checked="" type="checkbox"/>	<input type="checkbox"/>
Benzene	<input checked="" type="checkbox"/>	<input type="checkbox"/>	Chlorobenzene	<input checked="" type="checkbox"/>	<input type="checkbox"/>
Chloroethane	<input checked="" type="checkbox"/>	<input type="checkbox"/>	Cis-1,2-Dichloroethene	<input checked="" type="checkbox"/>	<input type="checkbox"/>
Dichlorobenzene, N.O.S.	<input checked="" type="checkbox"/>	<input type="checkbox"/>	Lead	<input checked="" type="checkbox"/>	<input type="checkbox"/>
Naphthalene	<input checked="" type="checkbox"/>	<input type="checkbox"/>	p-Dichlorobenzene	<input checked="" type="checkbox"/>	<input type="checkbox"/>
Vinyl chloride	<input checked="" type="checkbox"/>	<input type="checkbox"/>	Xylenes	<input checked="" type="checkbox"/>	<input type="checkbox"/>
Zinc	<input checked="" type="checkbox"/>	<input type="checkbox"/>			

GEORGIA ENVIRONMENTAL PROTECTION DIVISION
HAZARDOUS SITE INVENTORY

Site Number: 10472

SITE NAME: Parker Hannifin Corp./Abex NWL Div.
LOCATION: 2010 Academy Ave.
Dublin, Laurens County, GA 30121

Latitude 32° 30' 59" N

Longitude 82° 56' 40" W

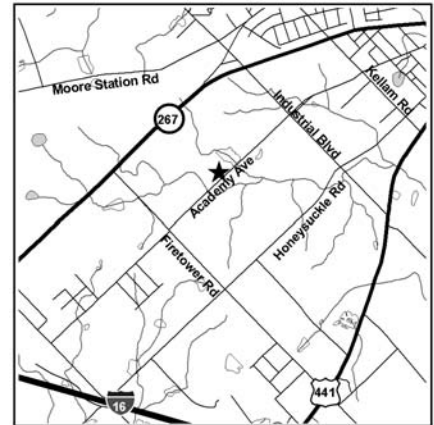
ACREAGE 22.7 **PARCEL NUMBER** D05F 002

DATE LISTED

7/25/1997

LAST KNOWN PROPERTY OWNER:

Parker Hannifin Corporation
6035 Parkland Blvd.
Cleveland, OH 44124



STATUS OF CLEANUP ACTIVITIES:

Hazardous Site Response Act cleanup levels have been met for source materials and soil. Cleanup activities are being conducted for groundwater.

CLEANUP PRIORITY: The Director has designated this site as a Class V

GA EPD DIRECTOR'S DETERMINATION REGARDING CORRECTIVE ACTION:

The Director has determined that this site requires corrective action.

REGULATED SUBSTANCES RELEASED, AND THREATS TO HUMAN HEALTH AND ENVIRONMENT POSED BY THE RELEASE:

This site has a known release of 1,1-Dichloroethene in groundwater at levels exceeding the reportable quantity. No human exposure via drinking water is suspected from this release. The nearest drinking water well is between 0.5 and 1 miles from the area affected by the release.

REGULATED SUBSTANCES:

Substance Name	GW	Soil	Substance Name	GW	Soil
1,1,1-Trichloroethane	<input checked="" type="checkbox"/>	<input type="checkbox"/>	1,1-Dichloroethane	<input checked="" type="checkbox"/>	<input type="checkbox"/>
1,1-Dichloroethene	<input checked="" type="checkbox"/>	<input type="checkbox"/>	1,2-Dichloroethane	<input checked="" type="checkbox"/>	<input type="checkbox"/>
Tetrachloroethene	<input checked="" type="checkbox"/>	<input type="checkbox"/>			

GEORGIA ENVIRONMENTAL PROTECTION DIVISION
HAZARDOUS SITE INVENTORY

Site Number: 10474

SITE NAME: Bekaert Corporation
LOCATION: 301 Darlington Drive, SE
Rome, Floyd County, GA 30161

Latitude 34° 13' 12" N

Longitude 85° 10' 13" W

ACREAGE 40.8 **PARCEL NUMBER** J15X 627

DATE LISTED

7/25/1997

LAST KNOWN PROPERTY OWNER:

Bekaert Corporation c/o Eric Greeson
301 Darlington Drive, SE
Rome, GA 30162



STATUS OF CLEANUP ACTIVITIES:

Cleanup activities are being conducted for source materials, soil, and groundwater.

CLEANUP PRIORITY: The Director has designated this site as a Class V

GA EPD DIRECTOR'S DETERMINATION REGARDING CORRECTIVE ACTION:

The Director has determined that this site requires corrective action.

REGULATED SUBSTANCES RELEASED, AND THREATS TO HUMAN HEALTH AND ENVIRONMENT POSED BY THE RELEASE:

This site has a known release of Lead in groundwater at levels exceeding the reportable quantity. No human exposure via drinking water is suspected from this release. The nearest drinking water well is between 1 and 2 miles from the area affected by the release.

REGULATED SUBSTANCES:

Substance Name	GW	Soil	Substance Name	GW	Soil
Arsenic	<input type="checkbox"/>	<input checked="" type="checkbox"/>	Barium	<input checked="" type="checkbox"/>	<input checked="" type="checkbox"/>
Cadmium	<input checked="" type="checkbox"/>	<input checked="" type="checkbox"/>	Chromium	<input checked="" type="checkbox"/>	<input type="checkbox"/>
Copper	<input checked="" type="checkbox"/>	<input checked="" type="checkbox"/>	Lead	<input checked="" type="checkbox"/>	<input checked="" type="checkbox"/>
Mercury	<input checked="" type="checkbox"/>	<input type="checkbox"/>	Nickel	<input checked="" type="checkbox"/>	<input type="checkbox"/>
Selenium	<input checked="" type="checkbox"/>	<input checked="" type="checkbox"/>	Zinc	<input type="checkbox"/>	<input checked="" type="checkbox"/>

GEORGIA ENVIRONMENTAL PROTECTION DIVISION
HAZARDOUS SITE INVENTORY

Site Number: 10475

SITE NAME: LaGrange - Municipal Solid Waste Landfill
LOCATION: 2233 Greenville Road (Highway 109)
LaGrange, Troup County, GA 30241

Latitude 33° 02' 51" N

Longitude 84° 57' 21" W

ACREAGE 215.6 **PARCEL NUMBER** 039-1-000-029

DATE LISTED 7/30/1997

LAST KNOWN PROPERTY OWNER:

City of LaGrange
P. O. Box 430
LaGrange, GA 30241



STATUS OF CLEANUP ACTIVITIES:

Cleanup activities are being conducted for source materials and groundwater.

CLEANUP PRIORITY: The Director has designated this site as a Class IV

GA EPD DIRECTOR'S DETERMINATION REGARDING CORRECTIVE ACTION:

The Director has determined that this site requires corrective action.

REGULATED SUBSTANCES RELEASED, AND THREATS TO HUMAN HEALTH AND ENVIRONMENT POSED BY THE RELEASE:

This site has a known release of PCBs in groundwater at levels exceeding the reportable quantity. No human exposure via drinking water is suspected from this release. The nearest drinking water well is between 0.5 and 1 miles from the area affected by the release.

REGULATED SUBSTANCES:

Substance Name	GW	Soil	Substance Name	GW	Soil
1,1-Dichloroethane	<input checked="" type="checkbox"/>	<input type="checkbox"/>	1,1-Dichloroethene	<input checked="" type="checkbox"/>	<input type="checkbox"/>
Barium	<input checked="" type="checkbox"/>	<input type="checkbox"/>	Dichlorodifluoromethane	<input checked="" type="checkbox"/>	<input type="checkbox"/>
Dichloromethane	<input checked="" type="checkbox"/>	<input type="checkbox"/>	Mercury	<input checked="" type="checkbox"/>	<input type="checkbox"/>
PCBs	<input checked="" type="checkbox"/>	<input type="checkbox"/>	Tetrachloroethene	<input checked="" type="checkbox"/>	<input type="checkbox"/>
Trichloroethene	<input checked="" type="checkbox"/>	<input type="checkbox"/>	Trichlorofluoromethane	<input checked="" type="checkbox"/>	<input type="checkbox"/>
Vinyl chloride	<input checked="" type="checkbox"/>	<input type="checkbox"/>			

GEORGIA ENVIRONMENTAL PROTECTION DIVISION
HAZARDOUS SITE INVENTORY

Site Number: 10476

SITE NAME: Calhoun - Harris Rd. Phase 4 (L)
LOCATION: 788 Harris Beamer Road
Calhoun, Gordon County, GA 30701

Latitude 34° 29' 30" N

Longitude 84° 59' 37" W

ACREAGE **PARCEL NUMBER**

5 023 027

85 033 065

DATE LISTED

7/30/1997

7/30/1997

LAST KNOWN PROPERTY OWNER:

City of Calhoun
Post Office Box 248
Calhoun, GA 30703



STATUS OF CLEANUP ACTIVITIES:

Cleanup activities are being conducted for source materials and groundwater.

CLEANUP PRIORITY: The Director has designated this site as a Class IV

GA EPD DIRECTOR'S DETERMINATION REGARDING CORRECTIVE ACTION:

The Director has determined that this site requires corrective action.

REGULATED SUBSTANCES RELEASED, AND THREATS TO HUMAN HEALTH AND ENVIRONMENT POSED BY THE RELEASE:

This site has a known release of Benzene in groundwater at levels exceeding the reportable quantity. No human exposure via drinking water is suspected from this release. The nearest drinking water well is between 0.5 and 1 miles from the area affected by the release.

REGULATED SUBSTANCES:

Substance Name	GW	Soil	Substance Name	GW	Soil
1,1-Dichloroethane	<input checked="" type="checkbox"/>	<input type="checkbox"/>	Barium	<input checked="" type="checkbox"/>	<input type="checkbox"/>
Benzene	<input checked="" type="checkbox"/>	<input type="checkbox"/>	Chloroethane	<input checked="" type="checkbox"/>	<input type="checkbox"/>
Dichloromethane	<input checked="" type="checkbox"/>	<input type="checkbox"/>	Lead	<input checked="" type="checkbox"/>	<input type="checkbox"/>
Mercury	<input checked="" type="checkbox"/>	<input type="checkbox"/>	Nickel	<input checked="" type="checkbox"/>	<input type="checkbox"/>
Zinc	<input checked="" type="checkbox"/>	<input type="checkbox"/>			

GEORGIA ENVIRONMENTAL PROTECTION DIVISION
HAZARDOUS SITE INVENTORY

Site Number: 10477

SITE NAME: Ocilla - SR 32 East MSWL
LOCATION: State Highway 32 East
Wray, Irwin County, GA 31798

Latitude 31° 35' 49" N

Longitude 83° 08' 24" W

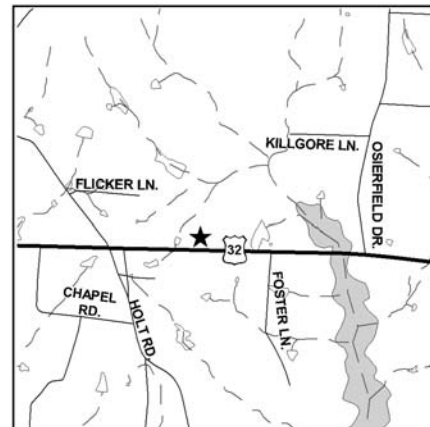
ACREAGE 81 **PARCEL NUMBER** 0091 0004

DATE LISTED

7/30/1997

LAST KNOWN PROPERTY OWNER:

City of Ocilla
P. O. Box 626
Ocilla, GA 31774



STATUS OF CLEANUP ACTIVITIES:

Cleanup activities are being conducted for source materials and groundwater.

CLEANUP PRIORITY: The Director has designated this site as a Class IV

GA EPD DIRECTOR'S DETERMINATION REGARDING CORRECTIVE ACTION:

The Director has determined that this site requires corrective action.

REGULATED SUBSTANCES RELEASED, AND THREATS TO HUMAN HEALTH AND ENVIRONMENT POSED BY THE RELEASE:

This site has a known release of Tetrachloroethene in groundwater at levels exceeding the reportable quantity. No human exposure via drinking water is suspected from this release. The nearest drinking water well is less than 0.5 miles from the area affected by the release.

REGULATED SUBSTANCES:

Substance Name	GW	Soil	Substance Name	GW	Soil
1,1-Dichloroethane	<input checked="" type="checkbox"/>	<input type="checkbox"/>	Acetone	<input checked="" type="checkbox"/>	<input type="checkbox"/>
Arsenic	<input checked="" type="checkbox"/>	<input type="checkbox"/>	Barium	<input checked="" type="checkbox"/>	<input type="checkbox"/>
Benzene	<input checked="" type="checkbox"/>	<input type="checkbox"/>	Beryllium	<input checked="" type="checkbox"/>	<input type="checkbox"/>
Chlorobenzene	<input checked="" type="checkbox"/>	<input type="checkbox"/>	Chloroethane	<input checked="" type="checkbox"/>	<input type="checkbox"/>
Chromium	<input checked="" type="checkbox"/>	<input type="checkbox"/>	Cis-1,2-Dichloroethene	<input checked="" type="checkbox"/>	<input type="checkbox"/>
Dichlorobenzene, N.O.S.	<input checked="" type="checkbox"/>	<input type="checkbox"/>	Dichloromethane	<input checked="" type="checkbox"/>	<input type="checkbox"/>
Ethylene dibromide	<input checked="" type="checkbox"/>	<input type="checkbox"/>	Lead	<input checked="" type="checkbox"/>	<input type="checkbox"/>
Mercury	<input checked="" type="checkbox"/>	<input type="checkbox"/>	Methylene bromide	<input checked="" type="checkbox"/>	<input type="checkbox"/>
Nickel	<input checked="" type="checkbox"/>	<input type="checkbox"/>	Tetrachloroethene	<input checked="" type="checkbox"/>	<input type="checkbox"/>
Toluene	<input checked="" type="checkbox"/>	<input type="checkbox"/>	trans-1,2-Dichloroethene	<input checked="" type="checkbox"/>	<input type="checkbox"/>
Trichloroethene	<input checked="" type="checkbox"/>	<input type="checkbox"/>	Vinyl chloride	<input checked="" type="checkbox"/>	<input type="checkbox"/>
Zinc	<input checked="" type="checkbox"/>	<input type="checkbox"/>			

GEORGIA ENVIRONMENTAL PROTECTION DIVISION
HAZARDOUS SITE INVENTORY

Site Number: **10478**

SITE NAME: Heard Co. - Frolona Rd. MSWL
LOCATION: Frolona Road
Franklin, Heard County, GA 30217

Latitude 33° 18' 05" N Longitude 85° 10' 38" W

ACREAGE **PARCEL NUMBER**

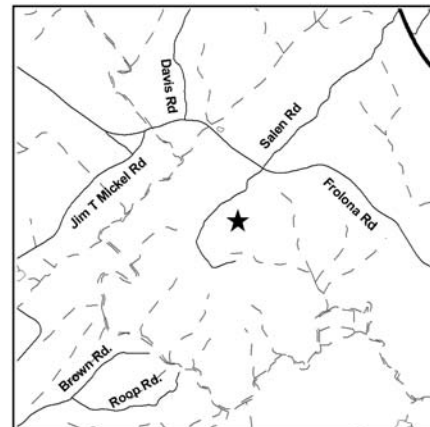
42.22 0021 0009

DATE LISTED

6/24/1997

LAST KNOWN PROPERTY OWNER:

Heard County Solid Waste Management Authority
P. O. Box 40
Franklin, GA 30217



STATUS OF CLEANUP ACTIVITIES:

Cleanup activities are being conducted for source materials and groundwater.

CLEANUP PRIORITY: The Director has designated this site as a Class IV

GA EPD DIRECTOR'S DETERMINATION REGARDING CORRECTIVE ACTION:

The Director has determined that this site requires corrective action.

REGULATED SUBSTANCES RELEASED, AND THREATS TO HUMAN HEALTH AND ENVIRONMENT POSED BY THE RELEASE:

This site has a known release of Trichloroethene in groundwater at levels exceeding the reportable quantity. No human exposure via drinking water is suspected from this release. The nearest drinking water well is less than 0.5 miles from the area affected by the release.

REGULATED SUBSTANCES:

Substance Name	GW	Soil	Substance Name	GW	Soil
Barium	<input checked="" type="checkbox"/>	<input type="checkbox"/>	Chloroethane	<input checked="" type="checkbox"/>	<input type="checkbox"/>
Cis-1,2-Dichloroethene	<input checked="" type="checkbox"/>	<input type="checkbox"/>	Tetrachloroethene	<input checked="" type="checkbox"/>	<input type="checkbox"/>
Trichloroethene	<input checked="" type="checkbox"/>	<input type="checkbox"/>	Trichloroethene	<input checked="" type="checkbox"/>	<input type="checkbox"/>
Trichlorofluoromethane	<input checked="" type="checkbox"/>	<input type="checkbox"/>	Zinc	<input checked="" type="checkbox"/>	<input type="checkbox"/>

GEORGIA ENVIRONMENTAL PROTECTION DIVISION
HAZARDOUS SITE INVENTORY

Site Number: 10479

SITE NAME: Greene County - US 278 West MSWL
LOCATION: Old Union Point Rd. & Landfill Rd.
Union Point, Greene County, GA 30669

Latitude 33° 36' 51" N

Longitude 83° 06' 08" W

ACREAGE **PARCEL NUMBER**

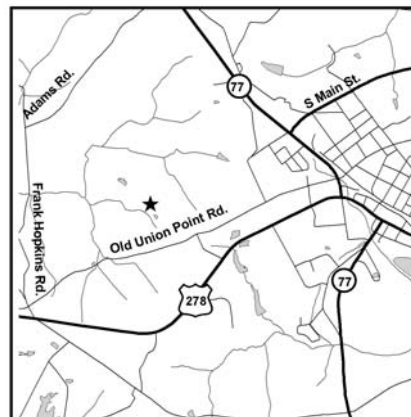
81.6 1040000 110

DATE LISTED

7/30/1997

LAST KNOWN PROPERTY OWNER:

Greene County
1034 Silver Drive
Greensboro, GA 30642



STATUS OF CLEANUP ACTIVITIES:

Cleanup activities are being conducted for source materials and groundwater.

CLEANUP PRIORITY: The Director has designated this site as a Class IV

GA EPD DIRECTOR'S DETERMINATION REGARDING CORRECTIVE ACTION:

The Director has determined that this site requires corrective action.

REGULATED SUBSTANCES RELEASED, AND THREATS TO HUMAN HEALTH AND ENVIRONMENT POSED BY THE RELEASE:

This site has a known release of Beryllium in groundwater at levels exceeding the reportable quantity. No human exposure via drinking water is suspected from this release. The nearest drinking water well is less than 0.5 miles from the area affected by the release.

REGULATED SUBSTANCES:

Substance Name	GW	Soil	Substance Name	GW	Soil
1,1-Dichloroethane	<input checked="" type="checkbox"/>	<input type="checkbox"/>	Acetone	<input checked="" type="checkbox"/>	<input type="checkbox"/>
Benzene	<input checked="" type="checkbox"/>	<input type="checkbox"/>	Beryllium	<input checked="" type="checkbox"/>	<input type="checkbox"/>
Chloroethane	<input checked="" type="checkbox"/>	<input type="checkbox"/>	Cis-1,2-Dichloroethene	<input checked="" type="checkbox"/>	<input type="checkbox"/>
Dichloromethane	<input checked="" type="checkbox"/>	<input type="checkbox"/>	Ethylbenzene	<input checked="" type="checkbox"/>	<input type="checkbox"/>
Methyl chloride	<input checked="" type="checkbox"/>	<input type="checkbox"/>	Methyl ethyl ketone	<input checked="" type="checkbox"/>	<input type="checkbox"/>
Tetrachloroethene	<input checked="" type="checkbox"/>	<input type="checkbox"/>	Vinyl chloride	<input checked="" type="checkbox"/>	<input type="checkbox"/>
Xylenes	<input checked="" type="checkbox"/>	<input type="checkbox"/>			

GEORGIA ENVIRONMENTAL PROTECTION DIVISION
HAZARDOUS SITE INVENTORY

Site Number: 10480

SITE NAME: Jackson County - SR 82 North, Phase II MSWL
LOCATION: Fowler Drive
Jefferson, Jackson County, GA 30549

Latitude 34° 08' 42" N

Longitude 83° 33' 02" W

ACREAGE **PARCEL NUMBER**

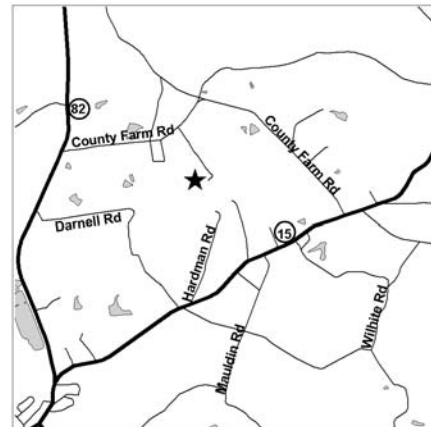
137.7 051 001G

DATE LISTED

7/30/1997

LAST KNOWN PROPERTY OWNER:

Jackson County
67 Athens Street
Jefferson, GA 30549



STATUS OF CLEANUP ACTIVITIES:

Cleanup activities are being conducted for source materials and groundwater.

CLEANUP PRIORITY: The Director has designated this site as a Class IV

GA EPD DIRECTOR'S DETERMINATION REGARDING CORRECTIVE ACTION:

The Director has determined that this site requires corrective action.

REGULATED SUBSTANCES RELEASED, AND THREATS TO HUMAN HEALTH AND ENVIRONMENT POSED BY THE RELEASE:

This site has a known release of Carbon Disulfide in groundwater at levels exceeding the reportable quantity. No human exposure via drinking water is suspected from this release. The nearest drinking water well is between 0.5 and 1 miles from the area affected by the release.

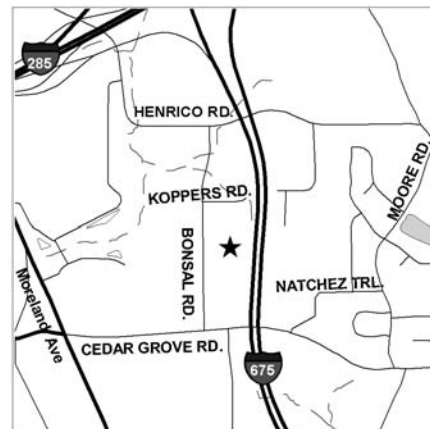
REGULATED SUBSTANCES:

Substance Name	GW	Soil	Substance Name	GW	Soil
1,1-Dichloroethane	<input checked="" type="checkbox"/>	<input type="checkbox"/>	1,1-Dichloroethene	<input checked="" type="checkbox"/>	<input type="checkbox"/>
Acetone	<input checked="" type="checkbox"/>	<input type="checkbox"/>	Arsenic	<input checked="" type="checkbox"/>	<input type="checkbox"/>
Barium	<input checked="" type="checkbox"/>	<input type="checkbox"/>	Benzene	<input checked="" type="checkbox"/>	<input type="checkbox"/>
Beryllium	<input checked="" type="checkbox"/>	<input type="checkbox"/>	Cadmium	<input checked="" type="checkbox"/>	<input type="checkbox"/>
Carbon disulfide	<input checked="" type="checkbox"/>	<input type="checkbox"/>	Chloroethane	<input checked="" type="checkbox"/>	<input type="checkbox"/>
Chromium	<input checked="" type="checkbox"/>	<input type="checkbox"/>	Cis-1,2-Dichloroethene	<input checked="" type="checkbox"/>	<input type="checkbox"/>
Copper	<input checked="" type="checkbox"/>	<input type="checkbox"/>	Dichloromethane	<input checked="" type="checkbox"/>	<input type="checkbox"/>
Lead	<input checked="" type="checkbox"/>	<input type="checkbox"/>	m-Cresol	<input checked="" type="checkbox"/>	<input type="checkbox"/>
Mercury	<input checked="" type="checkbox"/>	<input type="checkbox"/>	p-Cresol	<input checked="" type="checkbox"/>	<input type="checkbox"/>
Selenium	<input checked="" type="checkbox"/>	<input type="checkbox"/>	Tetrachloroethene	<input checked="" type="checkbox"/>	<input type="checkbox"/>
Trichloroethene	<input checked="" type="checkbox"/>	<input type="checkbox"/>	Zinc	<input checked="" type="checkbox"/>	<input type="checkbox"/>

GEORGIA ENVIRONMENTAL PROTECTION DIVISION
HAZARDOUS SITE INVENTORY

Site Number: 10481

SITE NAME: Hickson Corporation - CCA Production Facility
LOCATION: 1579 Koppers Road
Conley, DeKalb County, GA 30288



	Latitude 33° 39' 41" N	Longitude 84° 19' 35" W
ACREAGE	PARCEL NUMBER	DATE LISTED
4.92	15 019 04 041	6/30/1997
4.91	15 019 04 044	6/30/1997
8.18	15 019 06 002	6/30/1997
4.72	15 019 06 001	6/30/1997
4.43	15 019 01 007	6/30/1997
1.8	15 019 01 037	6/30/1997
4.97	15 019 01 031	6/30/1997

LAST KNOWN PROPERTY OWNER:

Hickson Corporation
360 Interstate North Parkway, Suite 450
Atlanta, GA 30339

Arch Wood Protection, Inc.
5660 New Northside Drive NW #1100
Atlanta, GA 30328

Arch Wood Protection, Inc.
360 Interstate North Parkway, Suite 450
Atlanta, GA 30339

STATUS OF CLEANUP ACTIVITIES:

Cleanup activities are being conducted for source materials, soil, and groundwater.

CLEANUP PRIORITY: The Director has designated this site as a Class IV

GA EPD DIRECTOR'S DETERMINATION REGARDING CORRECTIVE ACTION:

The Director has determined that this site requires corrective action.

REGULATED SUBSTANCES RELEASED, AND THREATS TO HUMAN HEALTH AND ENVIRONMENT POSED BY THE RELEASE:

This site has a known release of Chromium in groundwater at levels exceeding the reportable quantity. No human exposure via drinking water is suspected from this release. The nearest drinking water well is between 1 and 2 miles from the area affected by the release.

REGULATED SUBSTANCES:

Substance Name	GW	Soil	Substance Name	GW	Soil
Arsenic	<input checked="" type="checkbox"/>	<input checked="" type="checkbox"/>	Chromium	<input checked="" type="checkbox"/>	<input type="checkbox"/>
Copper	<input checked="" type="checkbox"/>	<input checked="" type="checkbox"/>			

GEORGIA ENVIRONMENTAL PROTECTION DIVISION
HAZARDOUS SITE INVENTORY

Site Number: 10482

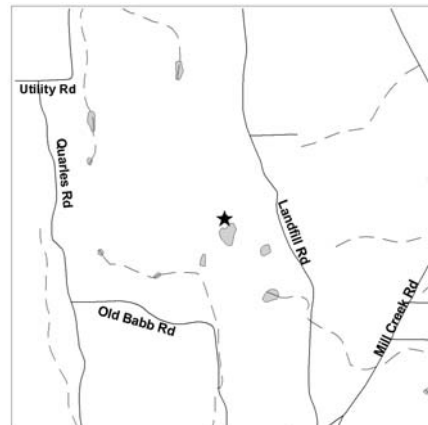
SITE NAME: Rockyface-Westside Municipal Solid Waste Landfill
LOCATION: 2598 Landfill Road
Rockyface, Whitfield County, GA 30740

Latitude 34° 45' 00" N Longitude 85° 02' 49" W

ACREAGE	PARCEL NUMBER	DATE LISTED
6.11	27-269-14-000	7/30/1997
0.67	27-269-12-000	7/30/1997
7.78	27-235-02-000	7/30/1997
45.24	12-267-10-000	7/30/1997
63	12-267-03-000	7/30/1997

LAST KNOWN PROPERTY OWNER:

Dalton-Whitfield Regional Solid Waste Mgt
Authority
4189 Old Dixie Hwy
Dalton, GA 30721



STATUS OF CLEANUP ACTIVITIES:

Cleanup activities are being conducted for source materials and groundwater.

CLEANUP PRIORITY: The Director has designated this site as a Class IV

GA EPD DIRECTOR'S DETERMINATION REGARDING CORRECTIVE ACTION:

The Director has determined that this site requires corrective action.

REGULATED SUBSTANCES RELEASED, AND THREATS TO HUMAN HEALTH AND ENVIRONMENT POSED BY THE RELEASE:

This site has a known release of Tetrachloroethene in groundwater at levels exceeding the reportable quantity. No human exposure via drinking water is suspected from this release. The nearest drinking water well is less than 0.5 miles from the area affected by the release.

REGULATED SUBSTANCES:

Substance Name	GW	Soil	Substance Name	GW	Soil
Tetrachloroethene	<input checked="" type="checkbox"/>	<input type="checkbox"/>			

GEORGIA ENVIRONMENTAL PROTECTION DIVISION
HAZARDOUS SITE INVENTORY

Site Number: 10484

SITE NAME: Rabun Co. - Eastman Mountain Road Landfill
LOCATION: East of Highway 441, end of Loneview Road
Clayton, Rabun County, GA 30525

Latitude 34° 48' 35" N

Longitude 83° 24' 35" W

ACREAGE **PARCEL NUMBER**

60.6 045 006B

76.3 045 006

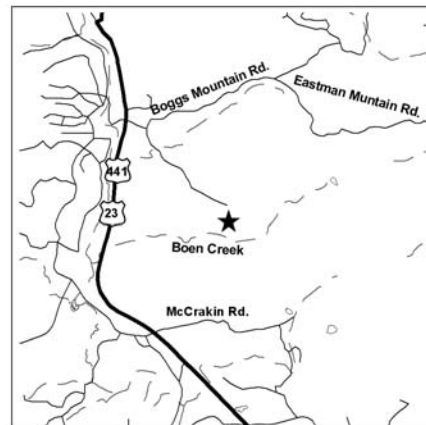
DATE LISTED

7/30/1997

7/30/1997

LAST KNOWN PROPERTY OWNER:

Rabun County
25 Courthouse Square Suite 201
Clayton, GA 30525



STATUS OF CLEANUP ACTIVITIES:

Cleanup activities are being conducted for source materials and groundwater.

CLEANUP PRIORITY: The Director has designated this site as a Class IV

GA EPD DIRECTOR'S DETERMINATION REGARDING CORRECTIVE ACTION:

The Director has determined that this site requires corrective action.

REGULATED SUBSTANCES RELEASED, AND THREATS TO HUMAN HEALTH AND ENVIRONMENT POSED BY THE RELEASE:

This site has a known release of Carbon tetrachloride in groundwater at levels exceeding the reportable quantity. No human exposure via drinking water is suspected from this release. The nearest drinking water well is less than 0.5 miles from the area affected by the release.

REGULATED SUBSTANCES:

Substance Name	GW	Soil	Substance Name	GW	Soil
1,1-Dichloroethane	<input checked="" type="checkbox"/>	<input type="checkbox"/>	Barium	<input checked="" type="checkbox"/>	<input type="checkbox"/>
Benzene	<input checked="" type="checkbox"/>	<input type="checkbox"/>	Carbon tetrachloride	<input checked="" type="checkbox"/>	<input type="checkbox"/>
Chlorobenzene	<input checked="" type="checkbox"/>	<input type="checkbox"/>	Chloroethane	<input checked="" type="checkbox"/>	<input type="checkbox"/>
Cis-1,2-Dichloroethene	<input checked="" type="checkbox"/>	<input type="checkbox"/>	Cobalt {reference only, not regulated substance}	<input checked="" type="checkbox"/>	<input type="checkbox"/>
Dichloromethane	<input checked="" type="checkbox"/>	<input type="checkbox"/>	Lead	<input type="checkbox"/>	<input type="checkbox"/>
Methyl ethyl ketone	<input type="checkbox"/>	<input type="checkbox"/>	p-Dichlorobenzene	<input checked="" type="checkbox"/>	<input type="checkbox"/>
Toluene	<input type="checkbox"/>	<input type="checkbox"/>	Vinyl chloride	<input checked="" type="checkbox"/>	<input type="checkbox"/>
Xylenes	<input checked="" type="checkbox"/>	<input type="checkbox"/>	Zinc	<input checked="" type="checkbox"/>	<input type="checkbox"/>

GEORGIA ENVIRONMENTAL PROTECTION DIVISION
HAZARDOUS SITE INVENTORY

Site Number: 10485

SITE NAME: Forsyth, Old Brent Rd. MSWL
LOCATION: Old Brent Road
Forsyth, Monroe County, GA 31092

Latitude 33° 01' 07" N

Longitude 83° 57' 22" W

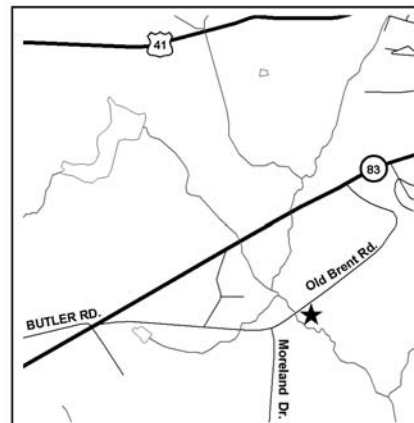
ACREAGE 98 **PARCEL NUMBER** 042 009

DATE LISTED

7/30/1997

LAST KNOWN PROPERTY OWNER:

City of Forsyth
P. O. Box 1447
Forsyth, GA 31029



STATUS OF CLEANUP ACTIVITIES:

Cleanup activities are being conducted for source materials and groundwater.

CLEANUP PRIORITY: The Director has designated this site as a Class IV

GA EPD DIRECTOR'S DETERMINATION REGARDING CORRECTIVE ACTION:

The Director has determined that this site requires corrective action.

REGULATED SUBSTANCES RELEASED, AND THREATS TO HUMAN HEALTH AND ENVIRONMENT POSED BY THE RELEASE:

This site has a known release of 1,1-Dichloroethene in groundwater at levels exceeding the reportable quantity. No human exposure via drinking water is suspected from this release. The nearest drinking water well is less than 0.5 miles from the area affected by the release.

REGULATED SUBSTANCES:

Substance Name	GW	Soil	Substance Name	GW	Soil
1,1-Dichloroethane	<input checked="" type="checkbox"/>	<input type="checkbox"/>	1,1-Dichloroethene	<input checked="" type="checkbox"/>	<input type="checkbox"/>
1,2-Dichlorobenzene	<input checked="" type="checkbox"/>	<input type="checkbox"/>	2,4-Dichlorophenoxyacetic acid, esters	<input checked="" type="checkbox"/>	<input type="checkbox"/>
alpha-Benzenehexachloride	<input checked="" type="checkbox"/>	<input type="checkbox"/>	Barium	<input checked="" type="checkbox"/>	<input type="checkbox"/>
Benzene	<input checked="" type="checkbox"/>	<input type="checkbox"/>	Carbon disulfide	<input checked="" type="checkbox"/>	<input type="checkbox"/>
Chlorobenzene	<input checked="" type="checkbox"/>	<input type="checkbox"/>	Chloroethane	<input checked="" type="checkbox"/>	<input type="checkbox"/>
Chromium	<input checked="" type="checkbox"/>	<input type="checkbox"/>	Cis-1,2-Dichloroethene	<input checked="" type="checkbox"/>	<input type="checkbox"/>
Cobalt {reference only, not regulated substance}	<input checked="" type="checkbox"/>	<input type="checkbox"/>	Copper	<input checked="" type="checkbox"/>	<input type="checkbox"/>
Dichloromethane	<input checked="" type="checkbox"/>	<input type="checkbox"/>	Lead	<input checked="" type="checkbox"/>	<input type="checkbox"/>
Mercury	<input checked="" type="checkbox"/>	<input type="checkbox"/>	Nickel	<input checked="" type="checkbox"/>	<input type="checkbox"/>
p-Dichlorobenzene	<input checked="" type="checkbox"/>	<input type="checkbox"/>	Tetrachloroethene	<input checked="" type="checkbox"/>	<input type="checkbox"/>
Trichloroethene	<input checked="" type="checkbox"/>	<input type="checkbox"/>	Vinyl chloride	<input checked="" type="checkbox"/>	<input type="checkbox"/>
Xylenes	<input checked="" type="checkbox"/>	<input type="checkbox"/>	Zinc	<input checked="" type="checkbox"/>	<input type="checkbox"/>

GEORGIA ENVIRONMENTAL PROTECTION DIVISION
HAZARDOUS SITE INVENTORY

Site Number: 10486

SITE NAME: Orkin Pest Control
LOCATION: 3709 Buena Vista Road
Columbus, Muscogee County, GA 31906

Latitude 32° 27' 46" N

Longitude 84° 55' 48" W

ACREAGE 0.51 **PARCEL NUMBER** 087 030 015

DATE LISTED

7/31/1997

LAST KNOWN PROPERTY OWNER:

Irene Champion
34 Spring Harbor Circle
Columbus, GA 31904



STATUS OF CLEANUP ACTIVITIES:

Investigations are being conducted to determine how much cleanup is necessary for source materials, soil, and groundwater.

CLEANUP PRIORITY: The Director has designated this site as a Class II

GA EPD DIRECTOR'S DETERMINATION REGARDING CORRECTIVE ACTION:

Pending

REGULATED SUBSTANCES RELEASED, AND THREATS TO HUMAN HEALTH AND ENVIRONMENT POSED BY THE RELEASE:

This site has a known release of Lindane in groundwater at levels exceeding the reportable quantity. No human exposure via drinking water is suspected from this release. The nearest drinking water well is between 2 and 3 miles from the area affected by the release.

This site has a known release of Chlordane in soil at levels exceeding the reportable quantity. This site has limited access. The nearest resident individual is less than 300 feet from the area affected by the release.

REGULATED SUBSTANCES:

Substance Name	GW	Soil	Substance Name	GW	Soil
alpha-Benzenhexachloride	<input checked="" type="checkbox"/>	<input type="checkbox"/>	Benzene	<input checked="" type="checkbox"/>	<input type="checkbox"/>
Benzenhexachloride	<input checked="" type="checkbox"/>	<input type="checkbox"/>	Chlordane	<input checked="" type="checkbox"/>	<input checked="" type="checkbox"/>
Chlorobenzene	<input checked="" type="checkbox"/>	<input type="checkbox"/>	Dieldrin	<input checked="" type="checkbox"/>	<input type="checkbox"/>
Heptachlor	<input checked="" type="checkbox"/>	<input checked="" type="checkbox"/>	Heptachlor epoxide	<input checked="" type="checkbox"/>	<input type="checkbox"/>
Lindane	<input checked="" type="checkbox"/>	<input type="checkbox"/>	Toxaphene	<input checked="" type="checkbox"/>	<input type="checkbox"/>

GEORGIA ENVIRONMENTAL PROTECTION DIVISION
HAZARDOUS SITE INVENTORY

Site Number: 10490

SITE NAME: Lumpkin Co. - Barlow Rd. MSWL
LOCATION: Barlow Rd. off State Hwy. 9
Dahlonega, Lumpkin County, GA 30533

Latitude 34° 31' 28" N Longitude 83° 59' 57" W

ACREAGE PARCEL NUMBER

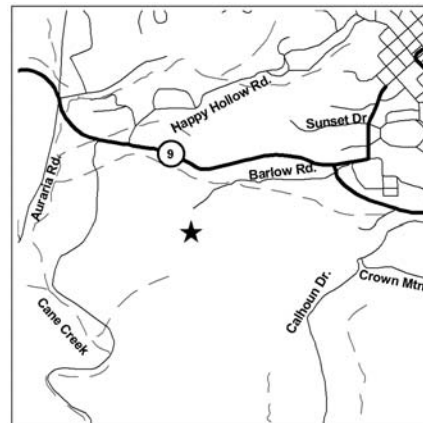
13.09 061 034 C01
37.65 061 034 D02

DATE LISTED

8/14/1997
8/14/1997

LAST KNOWN PROPERTY OWNER:

Lumpkin County
99 Courthouse Hill, Ste. A
Dahlonega, GA 30533



STATUS OF CLEANUP ACTIVITIES:

Cleanup activities are being conducted for source materials and groundwater.

CLEANUP PRIORITY: The Director has designated this site as a Class IV

GA EPD DIRECTOR'S DETERMINATION REGARDING CORRECTIVE ACTION:

The Director has determined that this site requires corrective action.

REGULATED SUBSTANCES RELEASED, AND THREATS TO HUMAN HEALTH AND ENVIRONMENT POSED BY THE RELEASE:

This site has a known release of Vinyl chloride in groundwater at levels exceeding the reportable quantity. No human exposure via drinking water is suspected from this release. The nearest drinking water well is less than 0.5 miles from the area affected by the release.

REGULATED SUBSTANCES:

Substance Name	GW	Soil	Substance Name	GW	Soil
1,1-Dichloroethane	<input checked="" type="checkbox"/>	<input type="checkbox"/>	Barium	<input checked="" type="checkbox"/>	<input type="checkbox"/>
Benzene	<input checked="" type="checkbox"/>	<input type="checkbox"/>	Cis-1,2-Dichloroethene	<input checked="" type="checkbox"/>	<input type="checkbox"/>
Cobalt {reference only, not regulated substance}	<input checked="" type="checkbox"/>	<input type="checkbox"/>	Dichloromethane	<input checked="" type="checkbox"/>	<input type="checkbox"/>
Tetrachloroethene	<input checked="" type="checkbox"/>	<input type="checkbox"/>	Vinyl chloride	<input checked="" type="checkbox"/>	<input type="checkbox"/>
Zinc	<input checked="" type="checkbox"/>	<input type="checkbox"/>			

GEORGIA ENVIRONMENTAL PROTECTION DIVISION
HAZARDOUS SITE INVENTORY

Site Number: 10491

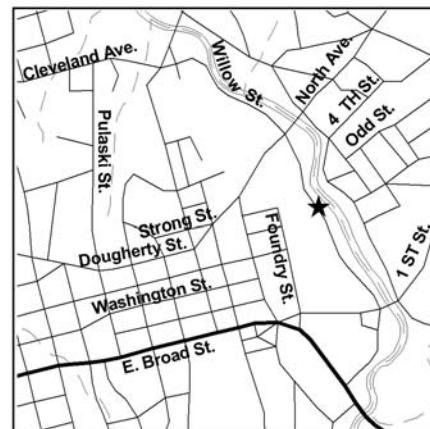
SITE NAME: Athens/Clarke Co. Willow Street Landfill & Incinerator
LOCATION: 200 Willow Street
Athens, Clarke County, GA 30601

Latitude 33° 57' 46" N Longitude 83° 22' 14" W

ACREAGE	PARCEL NUMBER	DATE LISTED
6.6	171B2A008	10/23/1997
12.84	171B2B001	10/23/1997

LAST KNOWN PROPERTY OWNER:

Unified Government of Athens/Clarke County
325 East Washington St.
Athens, GA 30601



STATUS OF CLEANUP ACTIVITIES:

Hazardous Site Response Act cleanup levels have been met for source materials, soil, and groundwater.

CLEANUP PRIORITY: The Director has designated this site as a Class III

GA EPD DIRECTOR'S DETERMINATION REGARDING CORRECTIVE ACTION:

The Director has determined that this site requires corrective action.

REGULATED SUBSTANCES RELEASED, AND THREATS TO HUMAN HEALTH AND ENVIRONMENT POSED BY THE RELEASE:

This site has a known release of Lead in groundwater at levels exceeding the reportable quantity. No human exposure via drinking water is suspected from this release. The nearest drinking water well is between 2 and 3 miles from the area affected by the release.

This site has a known release of Lead in soil at levels exceeding the reportable quantity. This site has unlimited access. The nearest resident individual is less than 300 feet from the area affected by the release.

REGULATED SUBSTANCES:

Substance Name	GW	Soil	Substance Name	GW	Soil
Arsenic	<input type="checkbox"/>	<input checked="" type="checkbox"/>	Barium	<input checked="" type="checkbox"/>	<input checked="" type="checkbox"/>
Benzo(a)pyrene	<input type="checkbox"/>	<input checked="" type="checkbox"/>	Cadmium	<input type="checkbox"/>	<input checked="" type="checkbox"/>
Chromium	<input type="checkbox"/>	<input checked="" type="checkbox"/>	Copper	<input type="checkbox"/>	<input checked="" type="checkbox"/>
Lead	<input checked="" type="checkbox"/>	<input checked="" type="checkbox"/>	Mercury	<input type="checkbox"/>	<input checked="" type="checkbox"/>
Nickel	<input type="checkbox"/>	<input checked="" type="checkbox"/>	Selenium	<input type="checkbox"/>	<input checked="" type="checkbox"/>
Silver	<input type="checkbox"/>	<input checked="" type="checkbox"/>	Zinc	<input checked="" type="checkbox"/>	<input checked="" type="checkbox"/>

GEORGIA ENVIRONMENTAL PROTECTION DIVISION
HAZARDOUS SITE INVENTORY

Site Number: 10494

SITE NAME: Ruby Quarry Asphalt Plant Site
LOCATION: Pitts Chapel Road
Gray, Jones County, GA 31201

Latitude 32° 55' 25" N Longitude 83° 29' 44" W

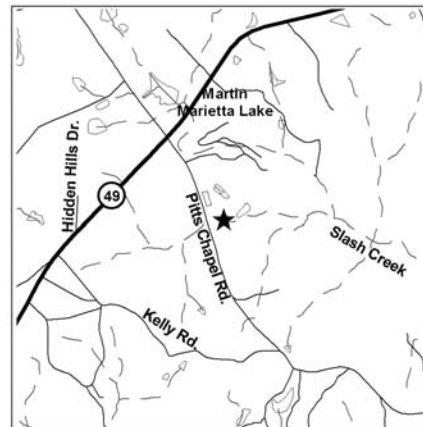
ACREAGE 439 **PARCEL NUMBER** J60 00 086

DATE LISTED

12/8/1997

LAST KNOWN PROPERTY OWNER:

Martin Marietta AGG c/o Baden Tax Management
P.O. Box 8040
Ft. Wayne, IN 46868-8040



STATUS OF CLEANUP ACTIVITIES:

Cleanup activities are being conducted for source materials, soil, and groundwater.

CLEANUP PRIORITY: The Director has designated this site as a Class V

GA EPD DIRECTOR'S DETERMINATION REGARDING CORRECTIVE ACTION:

The Director has determined that this site requires corrective action.

REGULATED SUBSTANCES RELEASED, AND THREATS TO HUMAN HEALTH AND ENVIRONMENT POSED BY THE RELEASE:

This site has a known release of Vinyl chloride in groundwater at levels exceeding the reportable quantity. No human exposure via drinking water is suspected from this release. The nearest drinking water well is less than 0.5 miles from the area affected by the release.

REGULATED SUBSTANCES:

Substance Name	GW	Soil	Substance Name	GW	Soil
1,1,1-Trichloroethane	<input checked="" type="checkbox"/>	<input checked="" type="checkbox"/>	1,1,1-Trichloroethane	<input type="checkbox"/>	<input checked="" type="checkbox"/>
1,1-Dichloroethane	<input checked="" type="checkbox"/>	<input type="checkbox"/>	1,1-Dichloroethane	<input type="checkbox"/>	<input checked="" type="checkbox"/>
1,1-Dichloroethene	<input type="checkbox"/>	<input checked="" type="checkbox"/>	1,1-Dichloroethene	<input checked="" type="checkbox"/>	<input type="checkbox"/>
1,2,4-Trichlorobenzene	<input type="checkbox"/>	<input checked="" type="checkbox"/>	1,2-Dichloroethane	<input type="checkbox"/>	<input checked="" type="checkbox"/>
Acetone	<input type="checkbox"/>	<input checked="" type="checkbox"/>	Benzene	<input checked="" type="checkbox"/>	<input checked="" type="checkbox"/>
Carbon disulfide	<input checked="" type="checkbox"/>	<input type="checkbox"/>	Chlorobenzene	<input checked="" type="checkbox"/>	<input type="checkbox"/>
Chloroethane	<input type="checkbox"/>	<input checked="" type="checkbox"/>	Chloroethane	<input checked="" type="checkbox"/>	<input type="checkbox"/>
Cis-1,2-Dichloroethene	<input checked="" type="checkbox"/>	<input checked="" type="checkbox"/>	Cumene	<input type="checkbox"/>	<input checked="" type="checkbox"/>
Dichloromethane	<input type="checkbox"/>	<input checked="" type="checkbox"/>	Ethylbenzene	<input checked="" type="checkbox"/>	<input checked="" type="checkbox"/>
Naphthalene	<input checked="" type="checkbox"/>	<input checked="" type="checkbox"/>	Toluene	<input checked="" type="checkbox"/>	<input checked="" type="checkbox"/>
Trichloroethene	<input checked="" type="checkbox"/>	<input type="checkbox"/>	Vinyl chloride	<input checked="" type="checkbox"/>	<input type="checkbox"/>
Xylenes	<input checked="" type="checkbox"/>	<input checked="" type="checkbox"/>			

GEORGIA ENVIRONMENTAL PROTECTION DIVISION
HAZARDOUS SITE INVENTORY

Site Number: 10495

SITE NAME: 5998 Fairburn Road - Dry Cleaners
LOCATION: 5998 Fairburn Road
Douglasville, Douglas County, GA 30134

Latitude 33° 45' 03" N Longitude 84° 43' 46" W

ACREAGE 0.21 **PARCEL NUMBER** 005 0015 0063 **DATE LISTED** 1/8/1998

LAST KNOWN PROPERTY OWNER:

SAHL, Inc.
3166 Chestnut Drive Connector
Atlanta, GA 30340



EPD received notification of a release to the following property(s), and determined on the indicated date that the property should be sublisted as part of this site.

PARCEL NAME	ACREAGE	PARCEL NUMBER	DATE LISTED
Sams Emission (6002)	0.39	005 0015 0073	12/21/2015
GMC Golf, Inc.	1.19	005 0015 0076	2/16/2000

STATUS OF CLEANUP ACTIVITIES:

Identified responsible parties are unable or unwilling to conduct the required investigation and/or cleanup under the Hazardous Site Response Act for source materials, soil, and groundwater. EPD may perform these actions using state funding from the Hazardous Waste Trust Fund and may lien the property or pursue cost recovery.

CLEANUP PRIORITY: The Director has designated this site as a Class I

GA EPD DIRECTOR'S DETERMINATION REGARDING CORRECTIVE ACTION:

The Director has determined that this site requires corrective action.

REGULATED SUBSTANCES RELEASED, AND THREATS TO HUMAN HEALTH AND ENVIRONMENT POSED BY THE RELEASE:

This site has a known release of Vinyl chloride in groundwater at levels exceeding the reportable quantity. No human exposure via drinking water is suspected from this release. The nearest drinking water well is between 0.5 and 1 miles from the area affected by the release.

REGULATED SUBSTANCES:

Substance Name	GW	Soil	Substance Name	GW	Soil
Carbon disulfide	<input type="checkbox"/>	<input checked="" type="checkbox"/>	Cis-1,2-Dichloroethene	<input checked="" type="checkbox"/>	<input checked="" type="checkbox"/>
Tetrachloroethene	<input checked="" type="checkbox"/>	<input type="checkbox"/>	Trichloroethene	<input type="checkbox"/>	<input checked="" type="checkbox"/>
Vinyl chloride	<input checked="" type="checkbox"/>	<input type="checkbox"/>			

GEORGIA ENVIRONMENTAL PROTECTION DIVISION
HAZARDOUS SITE INVENTORY

Site Number: 10497

SITE NAME: Savannah Dry Cleaners
LOCATION: 4110 Waters Avenue
Savannah, Chatham County, GA 31404

Latitude 32° 02' 13" N

Longitude 81° 05' 23" W

ACREAGE **PARCEL NUMBER**

0.1 2-0097-34-014

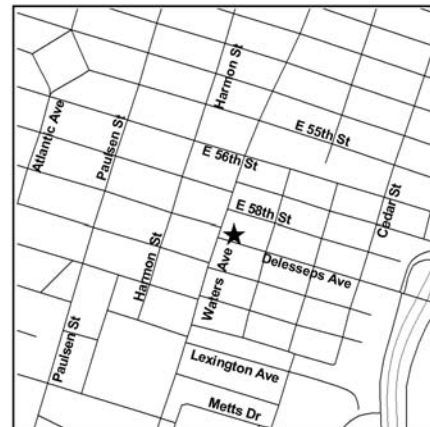
DATE LISTED

2/5/1998

LAST KNOWN PROPERTY OWNER:

Southeastern Family Homes, Inc.
P.O. Box 3165
Harrisburg, PA 17105

William B. Pendergrass
4110 Waters Avenue
Savannah, Georgia 31404



EPD received notification of a release to the following property(s), and determined on the indicated date that the property should be sublisted as part of this site.

PARCEL NAME	ACREAGE	PARCEL NUMBER	DATE LISTED
4222 Waters Ave (Southeastern Family Homes, Inc.)	1.66	2-0097-35-014	8/27/2015

STATUS OF CLEANUP ACTIVITIES:

Identified responsible parties are unable or unwilling to conduct the required investigation and/or cleanup under the Hazardous Site Response Act for source materials, soil, and groundwater. EPD may perform these actions using state funding from the Hazardous Waste Trust Fund and may lien the property or pursue cost recovery.

CLEANUP PRIORITY: The Director has designated this site as a Class I

GA EPD DIRECTOR'S DETERMINATION REGARDING CORRECTIVE ACTION:

The Director has determined that this site requires corrective action.

REGULATED SUBSTANCES RELEASED, AND THREATS TO HUMAN HEALTH AND ENVIRONMENT POSED BY THE RELEASE:

This site has a known release of Tetrachloroethene in groundwater at levels exceeding the reportable quantity. No human exposure via drinking water is suspected from this release. The nearest drinking water well is less than 0.5 miles from the area affected by the release.

REGULATED SUBSTANCES:

Substance Name	GW	Soil	Substance Name	GW	Soil
Benzene	<input checked="" type="checkbox"/>	<input type="checkbox"/>	Cis-1,2-Dichloroethene	<input checked="" type="checkbox"/>	<input type="checkbox"/>
Ethylbenzene	<input checked="" type="checkbox"/>	<input type="checkbox"/>	Tetrachloroethene	<input checked="" type="checkbox"/>	<input checked="" type="checkbox"/>
Toluene	<input checked="" type="checkbox"/>	<input type="checkbox"/>	Trichloroethene	<input checked="" type="checkbox"/>	<input type="checkbox"/>

GEORGIA ENVIRONMENTAL PROTECTION DIVISION
HAZARDOUS SITE INVENTORY

Site Number: 10498

SITE NAME: General Chemical Corporation
LOCATION: 1427 Central Ave.
East Point, Fulton County, GA 30364

Latitude 33° 40' 15" N Longitude 84° 26' 09" W

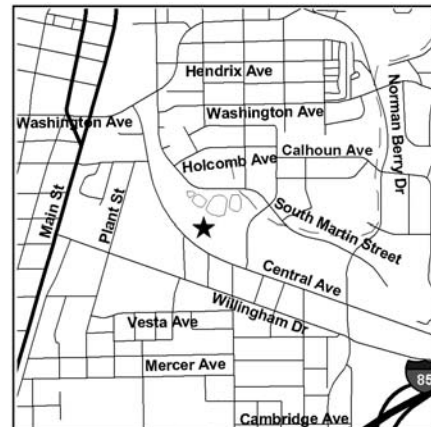
ACREAGE **PARCEL NUMBER**
5.03 14-0131-0001-017-6
10.086 14-0131-0001-018-4

DATE LISTED
2/20/1998
2/20/1998

LAST KNOWN PROPERTY OWNER:

Martin Street Property c/o Newell Recycling of
Atlanta
1359 Central Avenue
East Point, GA 30344

Chemtrade
90 East Halsey Road
Parsippany, NJ 07054



STATUS OF CLEANUP ACTIVITIES:

Cleanup activities are being conducted for source materials, soil, and groundwater.

CLEANUP PRIORITY: The Director has designated this site as a Class V

GA EPD DIRECTOR'S DETERMINATION REGARDING CORRECTIVE ACTION:

The Director has determined that this site requires corrective action.

REGULATED SUBSTANCES RELEASED, AND THREATS TO HUMAN HEALTH AND ENVIRONMENT POSED BY THE RELEASE:

The Director has determined that a release of regulated substances from groundwater has posed a threat to a water of the state.

REGULATED SUBSTANCES:

Substance Name	GW	Soil	Substance Name	GW	Soil
Aluminum sulfate	<input checked="" type="checkbox"/>	<input checked="" type="checkbox"/>	Lead	<input checked="" type="checkbox"/>	<input type="checkbox"/>

GEORGIA ENVIRONMENTAL PROTECTION DIVISION
HAZARDOUS SITE INVENTORY

Site Number: 10499

SITE NAME: Eagle Rockbridge Shopping Center
LOCATION: 4450 Rockbridge Road
Stone Mountain, DeKalb County, GA 30083

Latitude 33° 47' 15" N

Longitude 84° 12' 41" W

ACREAGE 1 **PARCEL NUMBER** 1804101071

DATE LISTED

3/10/1998

LAST KNOWN PROPERTY OWNER:

Food and Gas I, LLC
650 Auburn Rd.
Auburn, GA 30011



STATUS OF CLEANUP ACTIVITIES:

Cleanup activities are being conducted for source materials, soil, and groundwater.

CLEANUP PRIORITY: The Director has designated this site as a Class V

GA EPD DIRECTOR'S DETERMINATION REGARDING CORRECTIVE ACTION:

The Director has determined that this site requires corrective action.

REGULATED SUBSTANCES RELEASED, AND THREATS TO HUMAN HEALTH AND ENVIRONMENT POSED BY THE RELEASE:

This site has a known release of Tetrachloroethene in soil at levels exceeding the reportable quantity. This site has unlimited access. The nearest resident individual is less than 300 feet from the area affected by the release.

REGULATED SUBSTANCES:

Substance Name	GW	Soil	Substance Name	GW	Soil
Cis-1,2-Dichloroethene	<input checked="" type="checkbox"/>	<input checked="" type="checkbox"/>	Tetrachloroethene	<input checked="" type="checkbox"/>	<input checked="" type="checkbox"/>
Trichloroethene	<input checked="" type="checkbox"/>	<input checked="" type="checkbox"/>			

GEORGIA ENVIRONMENTAL PROTECTION DIVISION
HAZARDOUS SITE INVENTORY

Site Number: **10502**

SITE NAME: Transco Railcar Facility (Former)
LOCATION: 861 Seventh Street
Macon, Bibb County, GA 31201

Latitude 32° 49' 34" N Longitude 83° 37' 39" W

ACREAGE 22.52 **PARCEL NUMBER** R0810091OC 79 **DATE LISTED** 3/19/1998

LAST KNOWN PROPERTY OWNER:



Transco, Inc.
200 N. LaSalle St., Suite 1550
Chicago, IL 60601

STATUS OF CLEANUP ACTIVITIES:

Cleanup activities are being conducted for source materials, soil, and groundwater.

CLEANUP PRIORITY: The Director has designated this site as a Class V

GA EPD DIRECTOR'S DETERMINATION REGARDING CORRECTIVE ACTION:

The Director has determined that this site requires corrective action.

REGULATED SUBSTANCES RELEASED, AND THREATS TO HUMAN HEALTH AND ENVIRONMENT POSED BY THE RELEASE:

This site has a known release of PCBs in soil at levels exceeding the reportable quantity. This site has unlimited access. The nearest resident individual is less than 300 feet from the area affected by the release.

REGULATED SUBSTANCES:

Substance Name	GW	Soil	Substance Name	GW	Soil
Chlorobenzene	<input checked="" type="checkbox"/>	<input type="checkbox"/>	Cis-1,2-Dichloroethene	<input checked="" type="checkbox"/>	<input type="checkbox"/>
Cumene	<input checked="" type="checkbox"/>	<input type="checkbox"/>	Lead	<input type="checkbox"/>	<input checked="" type="checkbox"/>
Naphthalene	<input checked="" type="checkbox"/>	<input type="checkbox"/>	PCBs	<input type="checkbox"/>	<input checked="" type="checkbox"/>
Tetrachloroethene	<input checked="" type="checkbox"/>	<input type="checkbox"/>	Trichloroethene	<input checked="" type="checkbox"/>	<input type="checkbox"/>
Vinyl chloride	<input checked="" type="checkbox"/>	<input type="checkbox"/>			

GEORGIA ENVIRONMENTAL PROTECTION DIVISION
HAZARDOUS SITE INVENTORY

Site Number: 10505

SITE NAME: Station at Vinings (The)
LOCATION: 2810 Paces Ferry Road
Atlanta, Cobb County, GA 30339

Latitude 33° 51' 56" N Longitude 84° 28' 11" W

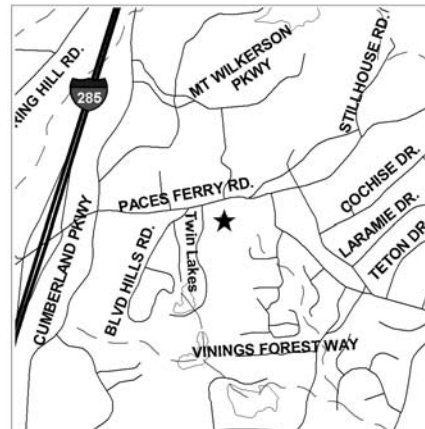
ACREAGE 3.1 **PARCEL NUMBER** 17090900130

DATE LISTED

4/17/1998

LAST KNOWN PROPERTY OWNER:

Noro Vinings, LLC
2060 Mount Paran Road, Suite 111
Atlanta, GA 30327



STATUS OF CLEANUP ACTIVITIES:

Although directed to by EPD, identified responsible parties are not currently performing the required investigation and/or cleanup under the Hazardous Site Response Act for source materials, soil, and groundwater. Enforcement is pending.

CLEANUP PRIORITY: The Director has designated this site as a Class V

GA EPD DIRECTOR'S DETERMINATION REGARDING CORRECTIVE ACTION:

The Director has determined that this site requires corrective action.

REGULATED SUBSTANCES RELEASED, AND THREATS TO HUMAN HEALTH AND ENVIRONMENT POSED BY THE RELEASE:

This site has a known release of Vinyl chloride in groundwater at levels exceeding the reportable quantity. No human exposure via drinking water is suspected from this release. The nearest drinking water well is between 1 and 2 miles from the area affected by the release.

This site has a known release of Tetrachloroethene in soil at levels exceeding the reportable quantity. This site has unlimited access. The nearest resident individual is less than 300 feet from the area affected by the release.

REGULATED SUBSTANCES:

Substance Name	GW	Soil	Substance Name	GW	Soil
Cis-1,2-Dichloroethene	<input checked="" type="checkbox"/>	<input type="checkbox"/>	Tetrachloroethene	<input checked="" type="checkbox"/>	<input checked="" type="checkbox"/>
Trichloroethene	<input checked="" type="checkbox"/>	<input type="checkbox"/>	Vinyl chloride	<input checked="" type="checkbox"/>	<input type="checkbox"/>

GEORGIA ENVIRONMENTAL PROTECTION DIVISION
HAZARDOUS SITE INVENTORY

Site Number: **10508**

SITE NAME: Aladdin Cleaners
LOCATION: 1525 Canton Road
Marietta, Cobb County, GA 30066

Latitude 33° 59' 18" N Longitude 84° 31' 55" W

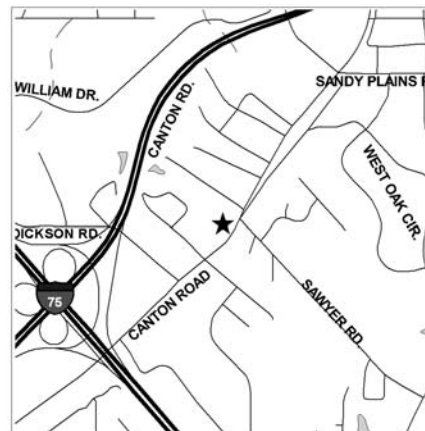
ACREAGE 2.46 **PARCEL NUMBER** 16085400490

DATE LISTED

7/27/1998

LAST KNOWN PROPERTY OWNER:

Circle "A" Fences Inc.
1589 Canton Road
Marietta, GA 30066



STATUS OF CLEANUP ACTIVITIES:

Hazardous Site Response Act cleanup levels have been met for source materials and soil. Identified responsible parties are unable or unwilling to conduct the required investigation and/or cleanup under the Hazardous Site Response Act for groundwater. EPD may perform these actions using state funding from the Hazardous Waste Trust Fund and may lien the property or pursue cost recovery.

CLEANUP PRIORITY: The Director has designated this site as a Class I

GA EPD DIRECTOR'S DETERMINATION REGARDING CORRECTIVE ACTION:

The Director has determined that this site requires corrective action.

REGULATED SUBSTANCES RELEASED, AND THREATS TO HUMAN HEALTH AND ENVIRONMENT POSED BY THE RELEASE:

This site has a known release of Tetrachloroethene in groundwater at levels exceeding the reportable quantity. This release has resulted in known human exposure less than the MCL for Tetrachloroethene.

REGULATED SUBSTANCES:

Substance Name	GW	Soil	Substance Name	GW	Soil
Cis-1,2-Dichloroethene	<input checked="" type="checkbox"/>	<input type="checkbox"/>	Tetrachloroethene	<input checked="" type="checkbox"/>	<input checked="" type="checkbox"/>
Trichloroethene	<input checked="" type="checkbox"/>	<input type="checkbox"/>			

GEORGIA ENVIRONMENTAL PROTECTION DIVISION
HAZARDOUS SITE INVENTORY

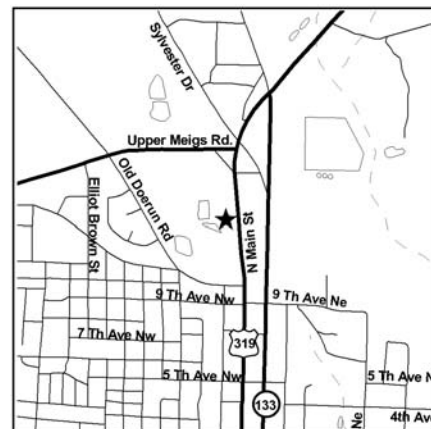
Site Number: 10509

SITE NAME: Swift Meat Processing Plant
LOCATION: 1189 North Main Street
Moultrie, Colquitt County, GA 31776

Latitude 31° 11' 35" N Longitude 83° 47' 24" W

ACREAGE	PARCEL NUMBER	DATE LISTED
1.42	M022A 004A	7/7/1998
2.53	M022A 005	7/7/1998
1.1	M022A 004	7/7/1998

LAST KNOWN PROPERTY OWNER:



City of Moultrie
P. O. Box 3368
Moultrie, GA 31776

The Estate of Brenda Stallcup, c/o William Fallin
P.O. Box 250
Moultrie, GA 31776

Crop Production Services, Inc.
P.O. Box 487
Moultrie, GA 31776

STATUS OF CLEANUP ACTIVITIES:

Hazardous Site Response Act cleanup levels have been met for source materials and soil. Hazardous Site Response Act cleanup levels have been met for groundwater through institutional and engineering controls to eliminate or reduce present and future threats to human health and the environment.

CLEANUP PRIORITY: The Director has designated this site as a Class V

GA EPD DIRECTOR'S DETERMINATION REGARDING CORRECTIVE ACTION:

The Director has determined that this site requires corrective action.

REGULATED SUBSTANCES RELEASED, AND THREATS TO HUMAN HEALTH AND ENVIRONMENT POSED BY THE RELEASE:

This site has a known release of Lead in groundwater at levels exceeding the reportable quantity. No human exposure via drinking water is suspected from this release. The nearest drinking water well is less than 0.5 miles from the area affected by the release.

This site has a known release of Chromium in soil at levels exceeding the reportable quantity. This site has unlimited access. The nearest resident individual is between 301 and 1000 feet from the area affected by the release.

REGULATED SUBSTANCES:

Substance Name	GW	Soil	Substance Name	GW	Soil
Arsenic	<input checked="" type="checkbox"/>	<input type="checkbox"/>	Barium	<input checked="" type="checkbox"/>	<input type="checkbox"/>
Benzo(a)anthracene	<input type="checkbox"/>	<input checked="" type="checkbox"/>	Benzo(a)pyrene	<input type="checkbox"/>	<input checked="" type="checkbox"/>
Benzo(b)fluoranthene	<input type="checkbox"/>	<input checked="" type="checkbox"/>	Benzo(k)fluoranthene	<input type="checkbox"/>	<input checked="" type="checkbox"/>
Cadmium	<input checked="" type="checkbox"/>	<input type="checkbox"/>	Chromium	<input checked="" type="checkbox"/>	<input checked="" type="checkbox"/>
Chrysene	<input type="checkbox"/>	<input checked="" type="checkbox"/>	Diethyl phthalate	<input type="checkbox"/>	<input checked="" type="checkbox"/>
Lead	<input checked="" type="checkbox"/>	<input checked="" type="checkbox"/>	Naphthalene	<input type="checkbox"/>	<input checked="" type="checkbox"/>
Selenium	<input checked="" type="checkbox"/>	<input type="checkbox"/>			

GEORGIA ENVIRONMENTAL PROTECTION DIVISION
HAZARDOUS SITE INVENTORY

Site Number: 10510

SITE NAME: Star Laundry, Inc. (Fabracare)
LOCATION: 204 S. Camellia Blvd.
Fort Valley, Peach County, GA 31030

Latitude 32° 33' 09" N Longitude 83° 53' 16" W

ACREAGE 0.22 **PARCEL NUMBER** F05D 079 **DATE LISTED** 7/30/1998

LAST KNOWN PROPERTY OWNER:

Joel Thame c/o Cedric Clark
315 Hiley Street
Fort Valley, GA 31030



EPD received notification of a release to the following property(s), and determined on the indicated date that the property should be sublisted as part of this site.

PARCEL NAME	ACREAGE	PARCEL NUMBER	DATE LISTED
Camellia & Main Property	1.04	F05D 085	11/2/2001

STATUS OF CLEANUP ACTIVITIES:

Investigations are being conducted to determine how much cleanup is necessary for source materials, soil, and groundwater.

CLEANUP PRIORITY: The Director has designated this site as a Class II

GA EPD DIRECTOR'S DETERMINATION REGARDING CORRECTIVE ACTION:

Pending

REGULATED SUBSTANCES RELEASED, AND THREATS TO HUMAN HEALTH AND ENVIRONMENT POSED BY THE RELEASE:

This site has a known release of Tetrachloroethene in groundwater at levels exceeding the reportable quantity. This release has resulted in known human exposure less than the MCL for Tetrachloroethene.

This site has a known release of Tetrachloroethene in soil at levels exceeding the reportable quantity. This site has unlimited access. The nearest resident individual is less than 300 feet from the area affected by the release.

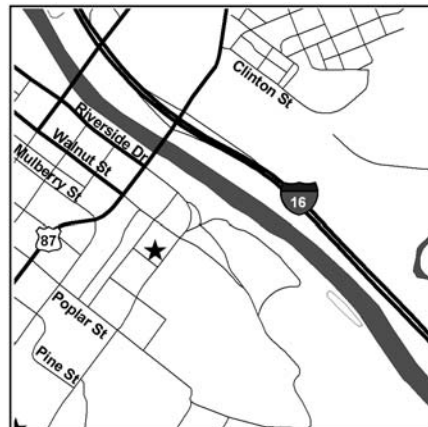
REGULATED SUBSTANCES:

Substance Name	GW	Soil	Substance Name	GW	Soil
Cis-1,2-Dichloroethene	<input checked="" type="checkbox"/>	<input type="checkbox"/>	Tetrachloroethene	<input checked="" type="checkbox"/>	<input checked="" type="checkbox"/>
Trichloroethene	<input checked="" type="checkbox"/>	<input type="checkbox"/>			

**GEORGIA ENVIRONMENTAL PROTECTION DIVISION
HAZARDOUS SITE INVENTORY**

Site Number: **10511**

SITE NAME: Macon MGP Site
LOCATION: 137 Mulberry Street
Macon, Bibb County, GA 31201



	Latitude 32° 50' 04" N	Longitude 83° 37' 14" W
ACREAGE	PARCEL NUMBER	DATE LISTED
1.73	R0730384OC25-1A	7/24/1998
1.2	R0740205OC15-6A	7/24/1998
0.52	R0740200OC15-5A	7/24/1998
3.14	R0740223OC15-1A	7/24/1998

LAST KNOWN PROPERTY OWNER:

City of Macon
700 Poplar St., Room 309
Macon, GA 31201

Atlanta Gas Light Company
10 Peachtree Plaza
Atlanta, GA 30309

Marillac Properties, LLC
5725 Sprague St.
Philadelphia, PA 19138

Macon-Bibb Co. Urban Development Authority
P.O. Box 169
Macon, GA 31201-0169

STATUS OF CLEANUP ACTIVITIES:

Cleanup activities are being conducted for source materials, soil, and groundwater.

CLEANUP PRIORITY: The Director has designated this site as a Class V

GA EPD DIRECTOR'S DETERMINATION REGARDING CORRECTIVE ACTION:

The Director has determined that this site requires corrective action.

REGULATED SUBSTANCES RELEASED, AND THREATS TO HUMAN HEALTH AND ENVIRONMENT POSED BY THE RELEASE:

This site has a known release of Benzo(a)pyrene in soil at levels exceeding the reportable quantity. This site has unlimited access. The nearest resident individual is less than 300 feet from the area affected by the release.

REGULATED SUBSTANCES:

Substance Name	GW	Soil	Substance Name	GW	Soil
1,1,1-Trichloroethane	<input checked="" type="checkbox"/>	<input type="checkbox"/>	2,4-Dimethylphenol	<input checked="" type="checkbox"/>	<input checked="" type="checkbox"/>
Acenaphthene	<input checked="" type="checkbox"/>	<input checked="" type="checkbox"/>	Acenaphthylene	<input checked="" type="checkbox"/>	<input checked="" type="checkbox"/>
Acetone	<input checked="" type="checkbox"/>	<input type="checkbox"/>	Anthracene	<input checked="" type="checkbox"/>	<input checked="" type="checkbox"/>
Arsenic	<input checked="" type="checkbox"/>	<input checked="" type="checkbox"/>	Barium	<input checked="" type="checkbox"/>	<input type="checkbox"/>
Benzene	<input checked="" type="checkbox"/>	<input checked="" type="checkbox"/>	Benzo(a)anthracene	<input type="checkbox"/>	<input checked="" type="checkbox"/>
Benzo(a)pyrene	<input type="checkbox"/>	<input checked="" type="checkbox"/>	Benzo(b)fluoranthene	<input type="checkbox"/>	<input checked="" type="checkbox"/>
Benzo(ghi)perylene	<input type="checkbox"/>	<input checked="" type="checkbox"/>	Benzo(k)fluoranthene	<input type="checkbox"/>	<input checked="" type="checkbox"/>
Beryllium	<input checked="" type="checkbox"/>	<input checked="" type="checkbox"/>	Carbon disulfide	<input checked="" type="checkbox"/>	<input type="checkbox"/>
Chloroform	<input checked="" type="checkbox"/>	<input type="checkbox"/>	Chromium	<input checked="" type="checkbox"/>	<input checked="" type="checkbox"/>
Chrysene	<input type="checkbox"/>	<input checked="" type="checkbox"/>	Cyanides (soluble salts and complexes) n.o.s.	<input type="checkbox"/>	<input checked="" type="checkbox"/>
Dibenzo(a,h)anthracene	<input type="checkbox"/>	<input checked="" type="checkbox"/>	Ethylbenzene	<input checked="" type="checkbox"/>	<input checked="" type="checkbox"/>
Fluoranthene	<input checked="" type="checkbox"/>	<input checked="" type="checkbox"/>	Fluorene	<input checked="" type="checkbox"/>	<input checked="" type="checkbox"/>
Indeno(1,2,3-cd)pyrene	<input type="checkbox"/>	<input checked="" type="checkbox"/>	Lead	<input checked="" type="checkbox"/>	<input checked="" type="checkbox"/>
Mercury	<input type="checkbox"/>	<input checked="" type="checkbox"/>	Methyl chloride	<input checked="" type="checkbox"/>	<input type="checkbox"/>
Methyl ethyl ketone	<input checked="" type="checkbox"/>	<input type="checkbox"/>	Naphthalene	<input checked="" type="checkbox"/>	<input checked="" type="checkbox"/>
o-Cresol	<input checked="" type="checkbox"/>	<input checked="" type="checkbox"/>	p-Cresol	<input type="checkbox"/>	<input checked="" type="checkbox"/>
Pyrene	<input checked="" type="checkbox"/>	<input checked="" type="checkbox"/>	Styrene	<input checked="" type="checkbox"/>	<input type="checkbox"/>
Tetrachloroethene	<input checked="" type="checkbox"/>	<input type="checkbox"/>	Toluene	<input checked="" type="checkbox"/>	<input checked="" type="checkbox"/>
Xylenes	<input checked="" type="checkbox"/>	<input checked="" type="checkbox"/>	Zinc	<input checked="" type="checkbox"/>	<input checked="" type="checkbox"/>

GEORGIA ENVIRONMENTAL PROTECTION DIVISION
HAZARDOUS SITE INVENTORY

Site Number: 10512

SITE NAME: Georgia Classic Cleaners
LOCATION: 39 East May Street
Winder, Barrow County, GA 30680

Latitude 33° 59' 19" N Longitude 83° 43' 23" W

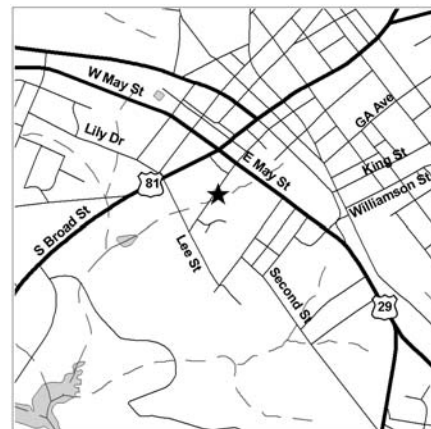
ACREAGE 9.15 **PARCEL NUMBER** WN13 109

DATE LISTED

7/22/1998

LAST KNOWN PROPERTY OWNER:

Gerald Traktman and Phil Glassman
1643 Brickell Ave
Miami, FL 33129



STATUS OF CLEANUP ACTIVITIES:

Cleanup activities are being conducted for source materials, soil, and groundwater.

CLEANUP PRIORITY: The Director has designated this site as a Class II

GA EPD DIRECTOR'S DETERMINATION REGARDING CORRECTIVE ACTION:

Pending

REGULATED SUBSTANCES RELEASED, AND THREATS TO HUMAN HEALTH AND ENVIRONMENT POSED BY THE RELEASE:

This site has a known release of Vinyl chloride in groundwater at levels exceeding the reportable quantity. No human exposure via drinking water is suspected from this release. The nearest drinking water well is between 1 and 2 miles from the area affected by the release.

This site has a suspected release of Vinyl chloride in soil at levels exceeding the reportable quantity. This site has unlimited access. The nearest resident individual is between 301 and 1000 feet from the area affected by the release.

REGULATED SUBSTANCES:

Substance Name	GW	Soil	Substance Name	GW	Soil
1,1-Dichloroethene	<input checked="" type="checkbox"/>	<input type="checkbox"/>	Benzene	<input checked="" type="checkbox"/>	<input type="checkbox"/>
Cis-1,2-Dichloroethene	<input checked="" type="checkbox"/>	<input type="checkbox"/>	Ethylbenzene	<input checked="" type="checkbox"/>	<input type="checkbox"/>
Toluene	<input checked="" type="checkbox"/>	<input type="checkbox"/>	trans-1,2-Dichloroethene	<input checked="" type="checkbox"/>	<input type="checkbox"/>
Vinyl chloride	<input checked="" type="checkbox"/>	<input checked="" type="checkbox"/>	Xylenes	<input checked="" type="checkbox"/>	<input type="checkbox"/>

GEORGIA ENVIRONMENTAL PROTECTION DIVISION
HAZARDOUS SITE INVENTORY

Site Number: 10513

SITE NAME: Circle K Store #5259
LOCATION: 4706 Lower Roswell Road
Marietta, Cobb County, GA 30068

Latitude 33° 57' 53" N Longitude 84° 24' 53" W

ACREAGE **PARCEL NUMBER**

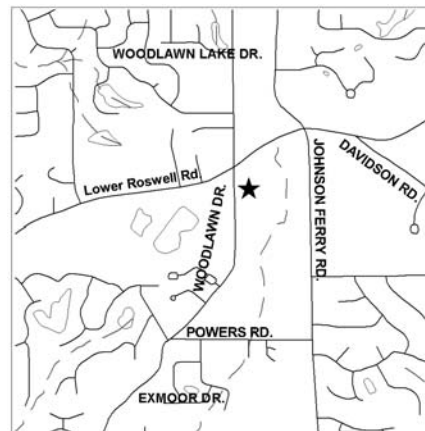
0.54 01006900250

DATE LISTED

9/18/1998

LAST KNOWN PROPERTY OWNER:

Circle K Corporation c/o Doug Morgan & Co. Inc.
P.O. Box 52085
Phoenix, AZ 85072



EPD received notification of a release to the following property(s), and determined on the indicated date that the property should be sublisted as part of this site.

PARCEL NAME	ACREAGE	PARCEL NUMBER	DATE LISTED
Parkaire	2.44	01006900280	9/18/1998
Your Extra Attic 4730	1.48	01006900370	3/12/1999

STATUS OF CLEANUP ACTIVITIES:

Cleanup activities are being conducted for source materials, soil, and groundwater.

CLEANUP PRIORITY: The Director has designated this site as a Class II

GA EPD DIRECTOR'S DETERMINATION REGARDING CORRECTIVE ACTION:

Pending

REGULATED SUBSTANCES RELEASED, AND THREATS TO HUMAN HEALTH AND ENVIRONMENT POSED BY THE RELEASE:

This site has a suspected release of Vinyl chloride in soil at levels exceeding the reportable quantity. This site has unlimited access. The nearest resident individual is between 301 and 1000 feet from the area affected by the release.

REGULATED SUBSTANCES:

Substance Name	GW	Soil	Substance Name	GW	Soil
1,1-Dichloroethene	<input checked="" type="checkbox"/>	<input type="checkbox"/>	1,2-Dichlorobenzene	<input checked="" type="checkbox"/>	<input type="checkbox"/>
Acetone	<input type="checkbox"/>	<input checked="" type="checkbox"/>	Cis-1,2-Dichloroethene	<input checked="" type="checkbox"/>	<input checked="" type="checkbox"/>
Methyl ethyl ketone	<input type="checkbox"/>	<input checked="" type="checkbox"/>	Tetrachloroethene	<input checked="" type="checkbox"/>	<input checked="" type="checkbox"/>
Toluene	<input type="checkbox"/>	<input checked="" type="checkbox"/>	trans-1,2-Dichloroethene	<input type="checkbox"/>	<input checked="" type="checkbox"/>
Trichloroethene	<input checked="" type="checkbox"/>	<input checked="" type="checkbox"/>	Vinyl chloride	<input checked="" type="checkbox"/>	<input checked="" type="checkbox"/>
Xylenes	<input type="checkbox"/>	<input checked="" type="checkbox"/>			

GEORGIA ENVIRONMENTAL PROTECTION DIVISION
HAZARDOUS SITE INVENTORY

Site Number: 10515

SITE NAME: Sechem, Inc.
LOCATION: 4580 S. Berkeley Lake Road
Norcross, Gwinnett County, GA 30092

Latitude 33° 58' 11" N Longitude 84° 10' 59" W

ACREAGE **PARCEL NUMBER**

3.22 6269 011

1 6269 007

DATE LISTED

10/23/1998

10/23/1998

LAST KNOWN PROPERTY OWNER:

Sechem, Inc.
654 Judge St.
Harleyville, SC 29448

Covey Rise Farm, LLC
5055 Shadburn Road
Cumming, GA 30041



STATUS OF CLEANUP ACTIVITIES:

Cleanup activities are being conducted for source materials, soil, and groundwater.

CLEANUP PRIORITY: The Director has designated this site as a Class V

GA EPD DIRECTOR'S DETERMINATION REGARDING CORRECTIVE ACTION:

The Director has determined that this site requires corrective action.

REGULATED SUBSTANCES RELEASED, AND THREATS TO HUMAN HEALTH AND ENVIRONMENT POSED BY THE RELEASE:

This site has a known release of Benzene in groundwater at levels exceeding the reportable quantity. No human exposure via drinking water is suspected from this release. The nearest drinking water well is between 0.5 and 1 miles from the area affected by the release.

This site has a suspected release of Vinyl chloride in soil at levels exceeding the reportable quantity. This site has unlimited access. The nearest resident individual is between 1001 and 3000 feet from the area affected by the release.

REGULATED SUBSTANCES:

Substance Name	GW	Soil	Substance Name	GW	Soil
1,1,1-Trichloroethane	<input checked="" type="checkbox"/>	<input checked="" type="checkbox"/>	1,1,2-Trichloroethane	<input checked="" type="checkbox"/>	<input checked="" type="checkbox"/>
1,1-Dichloroethane	<input checked="" type="checkbox"/>	<input checked="" type="checkbox"/>	1,1-Dichloroethene	<input checked="" type="checkbox"/>	<input checked="" type="checkbox"/>
1,2,4-Trichlorobenzene	<input checked="" type="checkbox"/>	<input type="checkbox"/>	1,2-Dichlorobenzene	<input checked="" type="checkbox"/>	<input checked="" type="checkbox"/>
1,2-Dichloroethane	<input checked="" type="checkbox"/>	<input type="checkbox"/>	Acetone	<input checked="" type="checkbox"/>	<input checked="" type="checkbox"/>
Benzene	<input checked="" type="checkbox"/>	<input checked="" type="checkbox"/>	Chlorobenzene	<input type="checkbox"/>	<input checked="" type="checkbox"/>
Chloroform	<input checked="" type="checkbox"/>	<input type="checkbox"/>	Cis-1,2-Dichloroethene	<input checked="" type="checkbox"/>	<input checked="" type="checkbox"/>
Cumene	<input type="checkbox"/>	<input checked="" type="checkbox"/>	Dichloromethane	<input checked="" type="checkbox"/>	<input checked="" type="checkbox"/>
Ethylbenzene	<input checked="" type="checkbox"/>	<input checked="" type="checkbox"/>	m-Dichlorobenzene	<input checked="" type="checkbox"/>	<input checked="" type="checkbox"/>
Methyl ethyl ketone	<input checked="" type="checkbox"/>	<input checked="" type="checkbox"/>	Methyl isobutyl ketone	<input checked="" type="checkbox"/>	<input checked="" type="checkbox"/>
Naphthalene	<input checked="" type="checkbox"/>	<input type="checkbox"/>	p-Dichlorobenzene	<input type="checkbox"/>	<input checked="" type="checkbox"/>
Tetrachloroethene	<input checked="" type="checkbox"/>	<input checked="" type="checkbox"/>	Toluene	<input checked="" type="checkbox"/>	<input checked="" type="checkbox"/>
trans-1,2-Dichloroethene	<input checked="" type="checkbox"/>	<input checked="" type="checkbox"/>	Trichloroethene	<input checked="" type="checkbox"/>	<input checked="" type="checkbox"/>
Vinyl chloride	<input checked="" type="checkbox"/>	<input checked="" type="checkbox"/>	Xylenes	<input checked="" type="checkbox"/>	<input checked="" type="checkbox"/>

GEORGIA ENVIRONMENTAL PROTECTION DIVISION
HAZARDOUS SITE INVENTORY

Site Number: 10518

SITE NAME: North Park Pavilion Shopping Center
LOCATION: 2468 Windy Hill Road
Marietta, Cobb County, GA 30067

Latitude 33° 54' 09" N

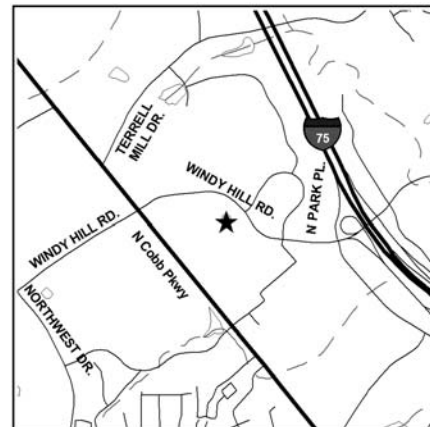
Longitude 84° 28' 54" W

ACREAGE 1.428 **PARCEL NUMBER** 17080400040

DATE LISTED 1/5/1999

LAST KNOWN PROPERTY OWNER:

North Park 1, LLLP, c/o Bassem S. Najjar,
Registered Agent
747 Miami Circle
Atlanta, GA 30324



STATUS OF CLEANUP ACTIVITIES:

Identified responsible parties are unable or unwilling to conduct the required investigation and/or cleanup under the Hazardous Site Response Act for source materials, soil, and groundwater. EPD may perform these actions using state funding from the Hazardous Waste Trust Fund and may lien the property or pursue cost recovery.

CLEANUP PRIORITY: The Director has designated this site as a Class II

GA EPD DIRECTOR'S DETERMINATION REGARDING CORRECTIVE ACTION:

Pending

REGULATED SUBSTANCES RELEASED, AND THREATS TO HUMAN HEALTH AND ENVIRONMENT POSED BY THE RELEASE:

This site has a known release of Tetrachloroethene in groundwater at levels exceeding the reportable quantity. No human exposure via drinking water is suspected from this release. The nearest drinking water well is between 0.5 and 1 miles from the area affected by the release.

This site has a known release of Tetrachloroethene in soil at levels exceeding the reportable quantity. This site has unlimited access. The nearest resident individual is less than 300 feet from the area affected by the release.

REGULATED SUBSTANCES:

Substance Name	GW	Soil	Substance Name	GW	Soil
Chloroform	<input checked="" type="checkbox"/>	<input type="checkbox"/>	Dibromochloromethane	<input checked="" type="checkbox"/>	<input type="checkbox"/>
Dichlorobromomethane	<input checked="" type="checkbox"/>	<input type="checkbox"/>	Tetrachloroethene	<input checked="" type="checkbox"/>	<input checked="" type="checkbox"/>
Trichloroethene	<input checked="" type="checkbox"/>	<input type="checkbox"/>			

GEORGIA ENVIRONMENTAL PROTECTION DIVISION
HAZARDOUS SITE INVENTORY

Site Number: 10519

SITE NAME: Fabricare Cleaners
LOCATION: 2550 Sandy Plains Road, Suite 125
Marietta, Cobb County, GA 30062

Latitude 34° 00' 42" N Longitude 84° 29' 40" W

ACREAGE 13.7133 **PARCEL NUMBER** 16062900220 **DATE LISTED** 1/14/1999

LAST KNOWN PROPERTY OWNER:

Sprayberry Improvements LLC, c/o DLC Mgt. Group
580 White Plains Rd.
Tarrytown, NY 10591



STATUS OF CLEANUP ACTIVITIES:

Hazardous Site Response Act cleanup levels have been met for source materials, soil, and groundwater.

CLEANUP PRIORITY: The Director has designated this site as a Class V

GA EPD DIRECTOR'S DETERMINATION REGARDING CORRECTIVE ACTION:

The Director has determined that this site requires corrective action.

REGULATED SUBSTANCES RELEASED, AND THREATS TO HUMAN HEALTH AND ENVIRONMENT POSED BY THE RELEASE:

This site has a known release of Tetrachloroethene in groundwater at levels exceeding the reportable quantity. No human exposure via drinking water is suspected from this release. The nearest drinking water well is between 0.5 and 1 miles from the area affected by the release.

REGULATED SUBSTANCES:

Substance Name	GW	Soil	Substance Name	GW	Soil
Chloroform	<input checked="" type="checkbox"/>	<input type="checkbox"/>	Tetrachloroethene	<input checked="" type="checkbox"/>	<input checked="" type="checkbox"/>
Trichloroethene	<input checked="" type="checkbox"/>	<input type="checkbox"/>	Xylenes	<input type="checkbox"/>	<input checked="" type="checkbox"/>

GEORGIA ENVIRONMENTAL PROTECTION DIVISION
HAZARDOUS SITE INVENTORY

Site Number: 10521

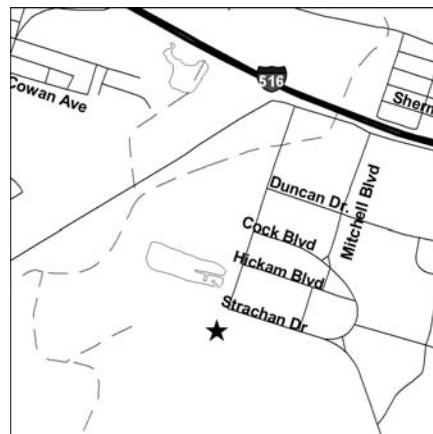
SITE NAME: Hunter Army Airfield - MCA Barracks
LOCATION: Strachan Ave. & Douglas St.
Savannah, Chatham County, GA 31405

Latitude 32° 01' 32" N Longitude 81° 08' 14" W

ACREAGE 70 **PARCEL NUMBER** 2-0165-01-001 **DATE LISTED** 1/12/1999

LAST KNOWN PROPERTY OWNER:

Dept. of Army - HQ's 3rd Infantry Division and Fort
Stewart
1557 Frank Cochran Drive
Fort Stewart, GA 31314-4928



EPD received notification of a release to the following property(s), and determined on the indicated date that the property should be sublisted as part of this site.

PARCEL NAME	ACREAGE	PARCEL NUMBER	DATE LISTED
Hunter Army Airfield - SFO	70	2-0165-01-001	2/25/2000

STATUS OF CLEANUP ACTIVITIES:

Investigations are being conducted to determine how much cleanup is necessary for source materials, soil, and groundwater.

CLEANUP PRIORITY: The Director has designated this site as a Class II

GA EPD DIRECTOR'S DETERMINATION REGARDING CORRECTIVE ACTION:

Pending

REGULATED SUBSTANCES RELEASED, AND THREATS TO HUMAN HEALTH AND ENVIRONMENT POSED BY THE RELEASE:

This site has a known release of Benzene in groundwater at levels exceeding the reportable quantity. No human exposure via drinking water is suspected from this release. The nearest drinking water well is less than 0.5 miles from the area affected by the release.

REGULATED SUBSTANCES:

Substance Name	GW	Soil	Substance Name	GW	Soil
Acetone	<input checked="" type="checkbox"/>	<input type="checkbox"/>	Benzene	<input checked="" type="checkbox"/>	<input type="checkbox"/>
Chloroform	<input checked="" type="checkbox"/>	<input type="checkbox"/>	Cis-1,2-Dichloroethene	<input checked="" type="checkbox"/>	<input type="checkbox"/>
Cumene	<input checked="" type="checkbox"/>	<input type="checkbox"/>	Dichloromethane	<input checked="" type="checkbox"/>	<input checked="" type="checkbox"/>
Ethylbenzene	<input checked="" type="checkbox"/>	<input type="checkbox"/>	Lead	<input type="checkbox"/>	<input checked="" type="checkbox"/>
Methyl bromide	<input checked="" type="checkbox"/>	<input type="checkbox"/>	Methyl chloride	<input checked="" type="checkbox"/>	<input type="checkbox"/>
Methyl ethyl ketone	<input checked="" type="checkbox"/>	<input type="checkbox"/>	Naphthalene	<input checked="" type="checkbox"/>	<input type="checkbox"/>
Tetrachloroethene	<input checked="" type="checkbox"/>	<input type="checkbox"/>	Toluene	<input checked="" type="checkbox"/>	<input type="checkbox"/>
Trichloroethene	<input checked="" type="checkbox"/>	<input type="checkbox"/>	Xylenes	<input checked="" type="checkbox"/>	<input type="checkbox"/>

GEORGIA ENVIRONMENTAL PROTECTION DIVISION
HAZARDOUS SITE INVENTORY

Site Number: **10523**

SITE NAME: American Amalgamated/Executive Dry Cleaners
LOCATION: 3880 Lawrenceville Highway
Lawrenceville, Gwinnett County, GA 30044

Latitude 33° 54' 25" N Longitude 84° 06' 31" W

ACREAGE PARCEL NUMBER

7.32 R6131A023

0.53 R6131A503

DATE LISTED

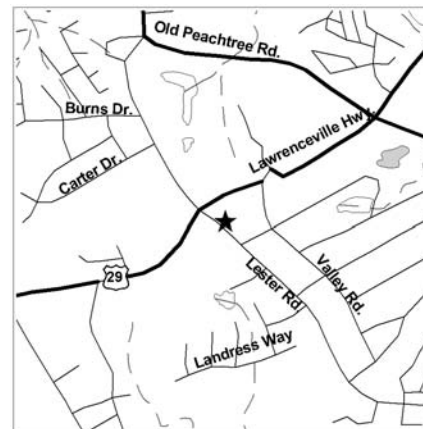
2/11/1999

2/11/1999

LAST KNOWN PROPERTY OWNER:

SW Farms, LLC
P.O. Box 279
Lilburn, GA 30048

Olympia Management, Inc.
P.O. Box 279
Lilburn, GA 30048



STATUS OF CLEANUP ACTIVITIES:

Cleanup activities are being conducted for source materials, soil, and groundwater.

CLEANUP PRIORITY: The Director has designated this site as a Class V

GA EPD DIRECTOR'S DETERMINATION REGARDING CORRECTIVE ACTION:

The Director has determined that this site requires corrective action.

REGULATED SUBSTANCES RELEASED, AND THREATS TO HUMAN HEALTH AND ENVIRONMENT POSED BY THE RELEASE:

This site has a known release of Vinyl chloride in groundwater at levels exceeding the reportable quantity. No human exposure via drinking water is suspected from this release. The nearest drinking water well is between 1 and 2 miles from the area affected by the release.

This site has a known release of Vinyl chloride in soil at levels exceeding the reportable quantity. This site has unlimited access. The nearest resident individual is less than 300 feet from the area affected by the release.

REGULATED SUBSTANCES:

Substance Name	GW	Soil	Substance Name	GW	Soil
1,2-Dichloroethane	<input checked="" type="checkbox"/>	<input type="checkbox"/>	Cis-1,2-Dichloroethene	<input checked="" type="checkbox"/>	<input checked="" type="checkbox"/>
Tetrachloroethene	<input checked="" type="checkbox"/>	<input checked="" type="checkbox"/>	Trichloroethene	<input checked="" type="checkbox"/>	<input checked="" type="checkbox"/>
Vinyl chloride	<input checked="" type="checkbox"/>	<input checked="" type="checkbox"/>			

GEORGIA ENVIRONMENTAL PROTECTION DIVISION
HAZARDOUS SITE INVENTORY

Site Number: **10524**

SITE NAME: Wheelers Manufacturing Company, Inc.
LOCATION: 2889 Waterville Road
Macon, Bibb County, GA 31206

Latitude 32° 48' 30" N Longitude 83° 38' 14" W

ACREAGE	PARCEL NUMBER	DATE LISTED
0.92	Q0910570100 G2	2/16/1999
0.92	Q0910540100 G1	2/16/1999
2.3	Q0910454100 BB	2/16/1999

LAST KNOWN PROPERTY OWNER:

Charles H. Wheeler
5659 Zebulon Road
Macon, GA 31220



STATUS OF CLEANUP ACTIVITIES:

Identified responsible parties are unable or unwilling to conduct the required investigation and/or cleanup under the Hazardous Site Response Act for source materials, soil, and groundwater. EPD may perform these actions using state funding from the Hazardous Waste Trust Fund and may lien the property or pursue cost recovery.

CLEANUP PRIORITY: The Director has designated this site as a Class I

GA EPD DIRECTOR'S DETERMINATION REGARDING CORRECTIVE ACTION:

The Director has determined that this site requires corrective action.

REGULATED SUBSTANCES RELEASED, AND THREATS TO HUMAN HEALTH AND ENVIRONMENT POSED BY THE RELEASE:

This site has a known release of Trichloroethene in groundwater at levels exceeding the reportable quantity. No human exposure via drinking water is suspected from this release. The nearest drinking water well is less than 0.5 miles from the area affected by the release.

REGULATED SUBSTANCES:

Substance Name	GW	Soil	Substance Name	GW	Soil
Lead	<input type="checkbox"/>	<input checked="" type="checkbox"/>	Trichloroethene	<input checked="" type="checkbox"/>	<input type="checkbox"/>

GEORGIA ENVIRONMENTAL PROTECTION DIVISION
HAZARDOUS SITE INVENTORY

Site Number: 10538

SITE NAME: Flags Village Shopping Center
LOCATION: 356 Riverside Pkwy
Austell, Cobb County, GA 30168

Latitude 33° 46' 40" N Longitude 84° 33' 57" W

ACREAGE **PARCEL NUMBER**

1.5 1805910070

DATE LISTED

7/30/1999

LAST KNOWN PROPERTY OWNER:

J.I.O., LLC
3300 Holcomb Bridge Road
Norcross, GA 30092



EPD received notification of a release to the following property(s), and determined on the indicated date that the property should be sublisted as part of this site.

PARCEL NAME	ACREAGE	PARCEL NUMBER	DATE LISTED
Best Value Food Mart & Church's Chicken	0.76	18059100060	9/1/2015
Fleetwood Carwash, 357 Six Flags Drive, Austell	0.35	18059100090	11/19/2010
Premier Child Care	0.82	18059100450	7/30/1999

STATUS OF CLEANUP ACTIVITIES:

Hazardous Site Response Act cleanup levels have been met for source materials and soil. Identified responsible parties are unable or unwilling to conduct the required investigation and/or cleanup under the Hazardous Site Response Act for groundwater. EPD may perform these actions using state funding from the Hazardous Waste Trust Fund and may lien the property or pursue cost recovery.

CLEANUP PRIORITY: The Director has designated this site as a Class I

GA EPD DIRECTOR'S DETERMINATION REGARDING CORRECTIVE ACTION:

The Director has determined that this site requires corrective action.

REGULATED SUBSTANCES RELEASED, AND THREATS TO HUMAN HEALTH AND ENVIRONMENT POSED BY THE RELEASE:

This site has a known release of Tetrachloroethene in groundwater at levels exceeding the reportable quantity. No human exposure via drinking water is suspected from this release. The nearest drinking water well is between 0.5 and 1 miles from the area affected by the release.

REGULATED SUBSTANCES:

Substance Name	GW	Soil	Substance Name	GW	Soil
Benzene	<input checked="" type="checkbox"/>	<input type="checkbox"/>	Chloroform	<input checked="" type="checkbox"/>	<input type="checkbox"/>
Cis-1,2-Dichloroethene	<input checked="" type="checkbox"/>	<input type="checkbox"/>	Tetrachloroethene	<input checked="" type="checkbox"/>	<input checked="" type="checkbox"/>
Toluene	<input checked="" type="checkbox"/>	<input type="checkbox"/>	Xylenes	<input checked="" type="checkbox"/>	<input type="checkbox"/>

GEORGIA ENVIRONMENTAL PROTECTION DIVISION
HAZARDOUS SITE INVENTORY

Site Number: 10540

SITE NAME: Dawson Manufacturing Company
LOCATION: 300 Industrial Boulevard, SE
Dawson, Terrell County, GA 39842

Latitude 31° 46' 00" N

Longitude 84° 25' 10" W

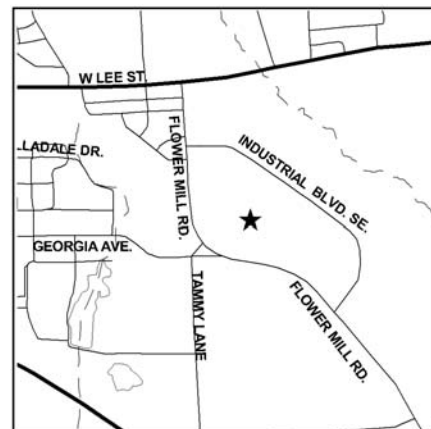
ACREAGE 40 **PARCEL NUMBER** 042-033

DATE LISTED

5/7/1999

LAST KNOWN PROPERTY OWNER:

Dawson Manufacturing Company
1042 N. Crystal Ave.
Benton Harbor, MI 49023



STATUS OF CLEANUP ACTIVITIES:

Cleanup activities are being conducted for source materials, soil, and groundwater.

CLEANUP PRIORITY: The Director has designated this site as a Class V

GA EPD DIRECTOR'S DETERMINATION REGARDING CORRECTIVE ACTION:

The Director has determined that this site requires corrective action.

REGULATED SUBSTANCES RELEASED, AND THREATS TO HUMAN HEALTH AND ENVIRONMENT POSED BY THE RELEASE:

This site has a known release of Trichloroethene in groundwater at levels exceeding the reportable quantity. No human exposure via drinking water is suspected from this release. The nearest drinking water well is less than 0.5 miles from the area affected by the release.

REGULATED SUBSTANCES:

Substance Name	GW	Soil	Substance Name	GW	Soil
1,1,1-Trichloroethane	<input checked="" type="checkbox"/>	<input type="checkbox"/>	1,1-Dichloroethane	<input checked="" type="checkbox"/>	<input type="checkbox"/>
1,1-Dichloroethene	<input checked="" type="checkbox"/>	<input type="checkbox"/>	Benzene	<input checked="" type="checkbox"/>	<input checked="" type="checkbox"/>
Chlorobenzene	<input checked="" type="checkbox"/>	<input type="checkbox"/>	Cis-1,2-Dichloroethene	<input checked="" type="checkbox"/>	<input checked="" type="checkbox"/>
Cumene	<input type="checkbox"/>	<input checked="" type="checkbox"/>	Tetrachloroethene	<input checked="" type="checkbox"/>	<input type="checkbox"/>
Toluene	<input checked="" type="checkbox"/>	<input type="checkbox"/>	trans-1,2-Dichloroethene	<input checked="" type="checkbox"/>	<input type="checkbox"/>
Trichloroethene	<input checked="" type="checkbox"/>	<input checked="" type="checkbox"/>	Xylenes	<input checked="" type="checkbox"/>	<input checked="" type="checkbox"/>

GEORGIA ENVIRONMENTAL PROTECTION DIVISION
HAZARDOUS SITE INVENTORY

Site Number: 10542

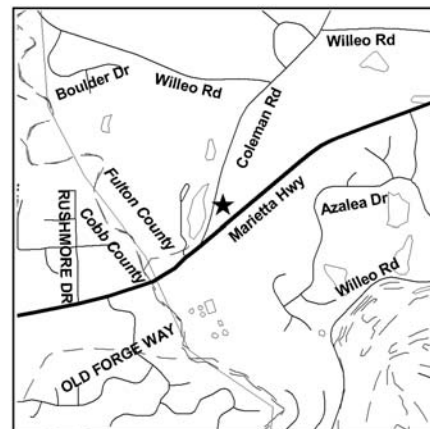
SITE NAME: Roswell Station
LOCATION: 1000 Marietta Highway
Roswell, Fulton County, GA 30075

Latitude 34° 00' 19" N Longitude 84° 23' 26" W

ACREAGE 1.06 **PARCEL NUMBER** 12-1620-0233-060-6 **DATE LISTED** 4/7/1999

LAST KNOWN PROPERTY OWNER:

Roswell Business Corner LLC
1000 Marietta Highway, Suite 600
Roswell, GA 30075



EPD received notification of a release to the following property(s), and determined on the indicated date that the property should be sublisted as part of this site.

PARCEL NAME	ACREAGE	PARCEL NUMBER	DATE LISTED
1050 Marietta Hwy.	1.74	12-1620-0233-007-7	12/10/1999
1030 Marietta Hwy.	37.22	12-1620-0232-042-5	12/10/1999

STATUS OF CLEANUP ACTIVITIES:

Identified responsible parties are unable or unwilling to conduct the required investigation and/or cleanup under the Hazardous Site Response Act for source materials, soil, and groundwater. EPD may perform these actions using state funding from the Hazardous Waste Trust Fund and may lien the property or pursue cost recovery.

CLEANUP PRIORITY: The Director has designated this site as a Class V

GA EPD DIRECTOR'S DETERMINATION REGARDING CORRECTIVE ACTION:

The Director has determined that this site requires corrective action.

REGULATED SUBSTANCES RELEASED, AND THREATS TO HUMAN HEALTH AND ENVIRONMENT POSED BY THE RELEASE:

This site has a known release of Vinyl chloride in groundwater at levels exceeding the reportable quantity. No human exposure via drinking water is suspected from this release. The nearest drinking water well is between 2 and 3 miles from the area affected by the release.

This site has a known release of Tetrachloroethene in soil at levels exceeding the reportable quantity. This site has unlimited access. The nearest resident individual is between 301 and 1000 feet from the area affected by the release.

REGULATED SUBSTANCES:

Substance Name	GW	Soil	Substance Name	GW	Soil
1,1-Dichloroethane	<input checked="" type="checkbox"/>	<input type="checkbox"/>	Benzene	<input checked="" type="checkbox"/>	<input checked="" type="checkbox"/>
Dichloromethane	<input type="checkbox"/>	<input checked="" type="checkbox"/>	Ethylbenzene	<input checked="" type="checkbox"/>	<input checked="" type="checkbox"/>
Methyl chloride	<input checked="" type="checkbox"/>	<input type="checkbox"/>	Tetrachloroethene	<input checked="" type="checkbox"/>	<input checked="" type="checkbox"/>
Toluene	<input checked="" type="checkbox"/>	<input checked="" type="checkbox"/>	trans-1,2-Dichloroethene	<input checked="" type="checkbox"/>	<input type="checkbox"/>
Trichloroethene	<input checked="" type="checkbox"/>	<input checked="" type="checkbox"/>	Vinyl chloride	<input checked="" type="checkbox"/>	<input type="checkbox"/>
Xylenes	<input checked="" type="checkbox"/>	<input checked="" type="checkbox"/>			

GEORGIA ENVIRONMENTAL PROTECTION DIVISION
HAZARDOUS SITE INVENTORY

Site Number: **10543**

SITE NAME: United Technologies Automotive, Inc.
LOCATION: 1884 Warrenton Hwy NW
P. O. Box 1145
Thomson, McDuffie County, GA 30824

Latitude 33° 27' 01" N Longitude 82° 32' 20" W

ACREAGE **PARCEL NUMBER**

36.4 00200056

DATE LISTED

4/12/1999

LAST KNOWN PROPERTY OWNER:

H. P. Pelzer (Automotive Systems Inc.)
1175 Crooks Road
Troy, MI 48084



STATUS OF CLEANUP ACTIVITIES:

Hazardous Site Response Act cleanup levels have been met for source materials and soil. Cleanup activities are being conducted for groundwater.

CLEANUP PRIORITY: The Director has designated this site as a Class V

GA EPD DIRECTOR'S DETERMINATION REGARDING CORRECTIVE ACTION:

The Director has determined that this site requires corrective action.

REGULATED SUBSTANCES RELEASED, AND THREATS TO HUMAN HEALTH AND ENVIRONMENT POSED BY THE RELEASE:

This site has a known release of 1,1-Dichloroethene in groundwater at levels exceeding the reportable quantity. No human exposure via drinking water is suspected from this release. The nearest drinking water well is less than 0.5 miles from the area affected by the release.

REGULATED SUBSTANCES:

Substance Name	GW	Soil	Substance Name	GW	Soil
1,1-Dichloroethene	<input checked="" type="checkbox"/>	<input checked="" type="checkbox"/>	Benzene	<input checked="" type="checkbox"/>	<input type="checkbox"/>
Cis-1,2-Dichloroethene	<input checked="" type="checkbox"/>	<input type="checkbox"/>	Naphthalene	<input checked="" type="checkbox"/>	<input type="checkbox"/>
Trichloroethene	<input checked="" type="checkbox"/>	<input type="checkbox"/>	Vinyl chloride	<input checked="" type="checkbox"/>	<input type="checkbox"/>

GEORGIA ENVIRONMENTAL PROTECTION DIVISION
HAZARDOUS SITE INVENTORY

Site Number: **10547**

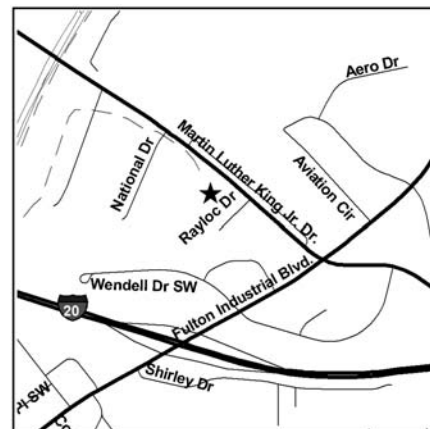
SITE NAME: Rayloc Facility
LOCATION: 600 Rayloc Drive
Atlanta, Fulton County, GA 30336

Latitude 33° 46' 18" N Longitude 84° 31' 29" W

ACREAGE 10.34 **PARCEL NUMBER** 14F-0053-LL-008-5 **DATE LISTED** 6/11/1999

LAST KNOWN PROPERTY OWNER:

LRL Holdings Georgia, LLC
2900 Patio Drive
Houston, TX 77017



EPD received notification of a release to the following property(s), and determined on the indicated date that the property should be sublisted as part of this site.

PARCEL NAME	ACREAGE	PARCEL NUMBER	DATE LISTED
Printpack, Inc	6.23	14F-0052-LL-003-7	8/18/2009

STATUS OF CLEANUP ACTIVITIES:

Cleanup activities are being conducted for source materials, soil, and groundwater.

CLEANUP PRIORITY: The Director has designated this site as a Class V

GA EPD DIRECTOR'S DETERMINATION REGARDING CORRECTIVE ACTION:

The Director has determined that this site requires corrective action.

REGULATED SUBSTANCES RELEASED, AND THREATS TO HUMAN HEALTH AND ENVIRONMENT POSED BY THE RELEASE:

This site has a known release of Vinyl chloride in groundwater at levels exceeding the reportable quantity. No human exposure via drinking water is suspected from this release. The nearest drinking water well is between 1 and 2 miles from the area affected by the release.

REGULATED SUBSTANCES:

Substance Name	GW	Soil	Substance Name	GW	Soil
1,1,1-Trichloroethane	<input checked="" type="checkbox"/>	<input type="checkbox"/>	1,1,2,2-Tetrachloroethane	<input checked="" type="checkbox"/>	<input type="checkbox"/>
1,1,2-Trichloroethane	<input checked="" type="checkbox"/>	<input type="checkbox"/>	1,1-Dichloroethane	<input checked="" type="checkbox"/>	<input checked="" type="checkbox"/>
1,1-Dichloroethene	<input checked="" type="checkbox"/>	<input type="checkbox"/>	Acetone	<input checked="" type="checkbox"/>	<input checked="" type="checkbox"/>
Benzene	<input checked="" type="checkbox"/>	<input type="checkbox"/>	Chlorobenzene	<input checked="" type="checkbox"/>	<input type="checkbox"/>
Cis-1,2-Dichloroethene	<input checked="" type="checkbox"/>	<input checked="" type="checkbox"/>	Dibromochloropropane	<input checked="" type="checkbox"/>	<input type="checkbox"/>
Dichloromethane	<input checked="" type="checkbox"/>	<input checked="" type="checkbox"/>	Ethylbenzene	<input checked="" type="checkbox"/>	<input checked="" type="checkbox"/>
Methyl chloride	<input checked="" type="checkbox"/>	<input type="checkbox"/>	Styrene	<input checked="" type="checkbox"/>	<input checked="" type="checkbox"/>
Tetrachloroethene	<input checked="" type="checkbox"/>	<input checked="" type="checkbox"/>	Toluene	<input checked="" type="checkbox"/>	<input checked="" type="checkbox"/>
trans-1,2-Dichloroethene	<input checked="" type="checkbox"/>	<input checked="" type="checkbox"/>	Trichloroethene	<input checked="" type="checkbox"/>	<input checked="" type="checkbox"/>
Vinyl chloride	<input checked="" type="checkbox"/>	<input checked="" type="checkbox"/>	Xylenes	<input checked="" type="checkbox"/>	<input checked="" type="checkbox"/>

GEORGIA ENVIRONMENTAL PROTECTION DIVISION
HAZARDOUS SITE INVENTORY

Site Number: 10548

SITE NAME: RentRite Property
LOCATION: 4220 Martin Luther King, Jr. Drive
Atlanta, Fulton County, GA 30378

Latitude 33° 46' 22" N

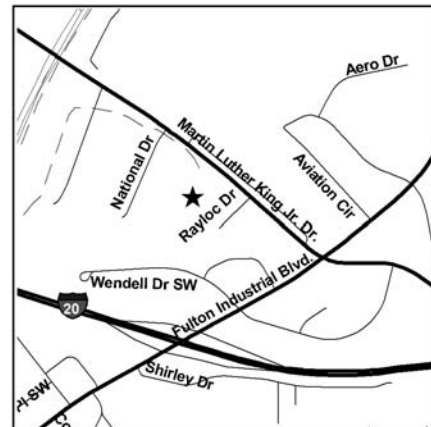
Longitude 84° 31' 35" W

ACREAGE 9.97 **PARCEL NUMBER** 14F-0053-LL-022-6

DATE LISTED 6/11/1999

LAST KNOWN PROPERTY OWNER:

RentRite Holding Company, Inc.
4220 MLK, Jr. Dr.
Atlanta, GA 30336



STATUS OF CLEANUP ACTIVITIES:

Cleanup activities are being conducted for source materials, soil, and groundwater.

CLEANUP PRIORITY: The Director has designated this site as a Class II

GA EPD DIRECTOR'S DETERMINATION REGARDING CORRECTIVE ACTION:

Pending

REGULATED SUBSTANCES RELEASED, AND THREATS TO HUMAN HEALTH AND ENVIRONMENT POSED BY THE RELEASE:

This site has a known release of Vinyl chloride in groundwater at levels exceeding the reportable quantity. No human exposure via drinking water is suspected from this release. The nearest drinking water well is between 1 and 2 miles from the area affected by the release.

REGULATED SUBSTANCES:

Substance Name	GW	Soil	Substance Name	GW	Soil
Dichloromethane	<input checked="" type="checkbox"/>	<input type="checkbox"/>	Tetrachloroethene	<input checked="" type="checkbox"/>	<input type="checkbox"/>
Trichloroethene	<input checked="" type="checkbox"/>	<input type="checkbox"/>	Vinyl chloride	<input checked="" type="checkbox"/>	<input type="checkbox"/>

GEORGIA ENVIRONMENTAL PROTECTION DIVISION
HAZARDOUS SITE INVENTORY

Site Number: 10553

SITE NAME: Georgia Air National Guard/Savannah/Site 8
LOCATION: East of Bldg. 1911 in vicinity drainage ditch
Savannah, Chatham County, GA 31408

Latitude 32° 07' 47" N

Longitude 81° 11' 09" W

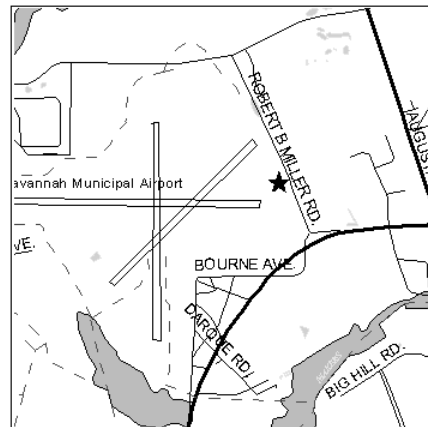
ACREAGE 1 **PARCEL NUMBER** 2-0984-01-001

DATE LISTED

9/15/1999

LAST KNOWN PROPERTY OWNER:

Savannah Airport Commission (Attn: Bill Johnson)
400 Airways Avenue
Savannah, GA 31408



STATUS OF CLEANUP ACTIVITIES:

Cleanup activities are being conducted for source materials, soil, and groundwater.

CLEANUP PRIORITY: The Director has designated this site as a Class II

GA EPD DIRECTOR'S DETERMINATION REGARDING CORRECTIVE ACTION:

Pending

REGULATED SUBSTANCES RELEASED, AND THREATS TO HUMAN HEALTH AND ENVIRONMENT POSED BY THE RELEASE:

This site has a known release of Lead in groundwater at levels exceeding the reportable quantity. No human exposure via drinking water is suspected from this release. The nearest drinking water well is between 1 and 2 miles from the area affected by the release.

REGULATED SUBSTANCES:

Substance Name	GW	Soil	Substance Name	GW	Soil
Benzene	<input checked="" type="checkbox"/>	<input type="checkbox"/>	Beryllium	<input checked="" type="checkbox"/>	<input checked="" type="checkbox"/>
Chromium	<input checked="" type="checkbox"/>	<input checked="" type="checkbox"/>	Cis-1,2-Dichloroethene	<input checked="" type="checkbox"/>	<input checked="" type="checkbox"/>
Lead	<input checked="" type="checkbox"/>	<input checked="" type="checkbox"/>	Mercury	<input type="checkbox"/>	<input checked="" type="checkbox"/>
Naphthalene	<input checked="" type="checkbox"/>	<input type="checkbox"/>	Tetrachloroethene	<input checked="" type="checkbox"/>	<input type="checkbox"/>
Trichloroethene	<input checked="" type="checkbox"/>	<input checked="" type="checkbox"/>	Vinyl chloride	<input checked="" type="checkbox"/>	<input type="checkbox"/>

GEORGIA ENVIRONMENTAL PROTECTION DIVISION
HAZARDOUS SITE INVENTORY

Site Number: 10559

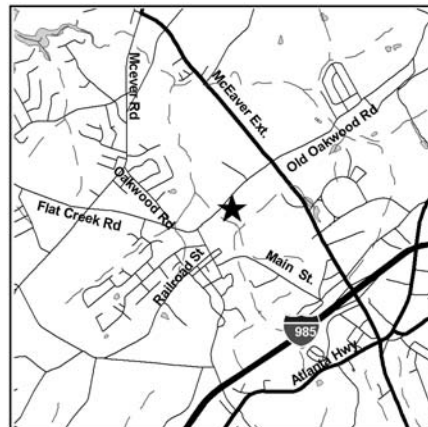
SITE NAME: Shade/Allied, Inc.
LOCATION: 3701 Old Oakwood Road
Gainesville, Hall County, GA 30566

Latitude 34° 14' 01" N Longitude 83° 52' 46" W

ACREAGE 4.01 **PARCEL NUMBER** 08044 002023 **DATE LISTED** 6/30/1999

LAST KNOWN PROPERTY OWNER:

Gainesville-Oakwood Properties, LLC c/o Ms. Holly Farmer
1235 North F Street
Richmond, TN 47374



EPD received notification of a release to the following property(s), and determined on the indicated date that the property should be sublisted as part of this site.

PARCEL NAME	ACREAGE	PARCEL NUMBER	DATE LISTED
Gemini Trucking (Adams Transfer & Storage)	6.37	08044 002008B	6/30/1999

STATUS OF CLEANUP ACTIVITIES:

Hazardous Site Response Act cleanup levels have been met for source materials and soil. Cleanup activities are being conducted for groundwater.

CLEANUP PRIORITY: The Director has designated this site as a Class V

GA EPD DIRECTOR'S DETERMINATION REGARDING CORRECTIVE ACTION:

The Director has determined that this site requires corrective action.

REGULATED SUBSTANCES RELEASED, AND THREATS TO HUMAN HEALTH AND ENVIRONMENT POSED BY THE RELEASE:

This site has a known release of Tetrachloroethene in groundwater at levels exceeding the reportable quantity. No human exposure via drinking water is suspected from this release. The nearest drinking water well is less than 0.5 miles from the area affected by the release.

REGULATED SUBSTANCES:

Substance Name	GW	Soil	Substance Name	GW	Soil
1,1-Dichloroethene	<input checked="" type="checkbox"/>	<input type="checkbox"/>	1,2-Dichloroethane	<input checked="" type="checkbox"/>	<input type="checkbox"/>
Cis-1,2-Dichloroethene	<input checked="" type="checkbox"/>	<input type="checkbox"/>	Naphthalene	<input checked="" type="checkbox"/>	<input type="checkbox"/>
Tetrachloroethene	<input checked="" type="checkbox"/>	<input checked="" type="checkbox"/>	Trichloroethene	<input checked="" type="checkbox"/>	<input checked="" type="checkbox"/>

GEORGIA ENVIRONMENTAL PROTECTION DIVISION
HAZARDOUS SITE INVENTORY

Site Number: 10573

SITE NAME: Louisiana Pacific Corp. - Statesboro
LOCATION: Veterans Memorial Parkway
Statesboro, Bulloch County, GA 30458

Latitude 32° 25' 11" N Longitude 81° 48' 15" W

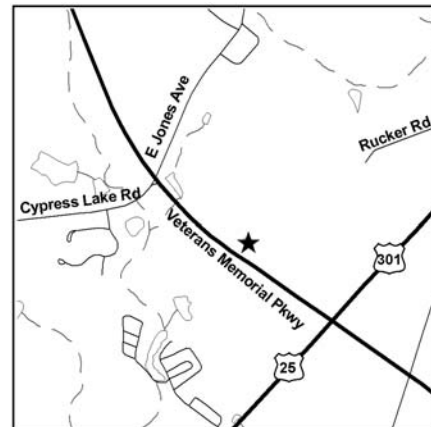
ACREAGE 12.5 **PARCEL NUMBER** MS42000007 001

DATE LISTED

8/24/1999

LAST KNOWN PROPERTY OWNER:

Louisiana Pacific Corp.
414 Union St., Suite 2000
Nashville, TN 37219



STATUS OF CLEANUP ACTIVITIES:

Hazardous Site Response Act cleanup levels have been met for source materials and soil. Cleanup activities are being conducted for groundwater.

CLEANUP PRIORITY: The Director has designated this site as a Class V

GA EPD DIRECTOR'S DETERMINATION REGARDING CORRECTIVE ACTION:

The Director has determined that this site requires corrective action.

REGULATED SUBSTANCES RELEASED, AND THREATS TO HUMAN HEALTH AND ENVIRONMENT POSED BY THE RELEASE:

This site has a known release of Pentachlorophenol in groundwater at levels exceeding the reportable quantity. No human exposure via drinking water is suspected from this release. The nearest drinking water well is less than 0.5 miles from the area affected by the release.

This site has a known release of Arsenic in soil at levels exceeding the reportable quantity. This site has limited access. The nearest resident individual is between 301 and 1000 feet from the area affected by the release.

REGULATED SUBSTANCES:

Substance Name	GW	Soil	Substance Name	GW	Soil
2,3,4,6-Tetrachlorophenol	<input checked="" type="checkbox"/>	<input checked="" type="checkbox"/>	Arsenic	<input type="checkbox"/>	<input checked="" type="checkbox"/>
Pentachlorophenol	<input checked="" type="checkbox"/>	<input checked="" type="checkbox"/>			

GEORGIA ENVIRONMENTAL PROTECTION DIVISION
HAZARDOUS SITE INVENTORY

Site Number: **10577**

SITE NAME: Albany Warehouse Company Site
LOCATION: 1701 North Washington Street
Albany, Dougherty County, GA 31701

Latitude 31° 36' 05" N Longitude 84° 09' 15" W

ACREAGE 25.41 **PARCEL NUMBER** 000KK/00003/001 **DATE LISTED** 8/23/1999

LAST KNOWN PROPERTY OWNER:

Albany Warehouse Company, c/o J. P. Champion,
III, Registered Agent
1017 Pearson Road
Sylvester, GA 31791



STATUS OF CLEANUP ACTIVITIES:

Hazardous Site Response Act cleanup levels have been met for source materials and soil. Cleanup activities are being conducted for groundwater.

CLEANUP PRIORITY: The Director has designated this site as a Class I

GA EPD DIRECTOR'S DETERMINATION REGARDING CORRECTIVE ACTION:

The Director has determined that this site requires corrective action.

REGULATED SUBSTANCES RELEASED, AND THREATS TO HUMAN HEALTH AND ENVIRONMENT POSED BY THE RELEASE:

This site has a known release of Lead in groundwater at levels exceeding the reportable quantity. No human exposure via drinking water is suspected from this release. The nearest drinking water well is less than 0.5 miles from the area affected by the release.

This site has a known release of Lead in soil at levels exceeding the reportable quantity. This site has unlimited access. The nearest resident individual is between 301 and 1000 feet from the area affected by the release.

REGULATED SUBSTANCES:

Substance Name	GW	Soil	Substance Name	GW	Soil
Arsenic	<input checked="" type="checkbox"/>	<input checked="" type="checkbox"/>	Cadmium	<input checked="" type="checkbox"/>	<input type="checkbox"/>
Lead	<input checked="" type="checkbox"/>	<input checked="" type="checkbox"/>			

GEORGIA ENVIRONMENTAL PROTECTION DIVISION
HAZARDOUS SITE INVENTORY

Site Number: 10579

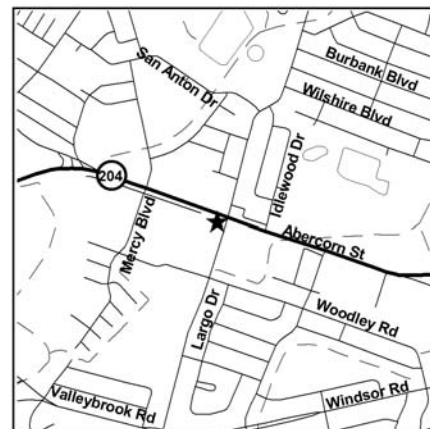
SITE NAME: Abercorn & Largo Development
LOCATION: 11509 Abercorn St.
Savannah, Chatham County, GA 31419

Latitude 31° 58' 52" N Longitude 81° 08' 58" W

ACREAGE 1.499 **PARCEL NUMBER** 2-0755-10-010 **DATE LISTED** 9/8/1999

LAST KNOWN PROPERTY OWNER:

Walgreen Co., Real Estate Dept.
PO Box 159
Deerfield, IL 60015



STATUS OF CLEANUP ACTIVITIES:

Hazardous Site Response Act cleanup levels have been met for source materials and soil. Cleanup activities are being conducted for groundwater.

CLEANUP PRIORITY: The Director has designated this site as a Class I

GA EPD DIRECTOR'S DETERMINATION REGARDING CORRECTIVE ACTION:

The Director has determined that this site requires corrective action.

REGULATED SUBSTANCES RELEASED, AND THREATS TO HUMAN HEALTH AND ENVIRONMENT POSED BY THE RELEASE:

This site has a known release of Tetrachloroethene in groundwater at levels exceeding the reportable quantity. No human exposure via drinking water is suspected from this release. The nearest drinking water well is between 0.5 and 1 miles from the area affected by the release.

REGULATED SUBSTANCES:

Substance Name	GW	Soil	Substance Name	GW	Soil
Cis-1,2-Dichloroethene	<input checked="" type="checkbox"/>	<input checked="" type="checkbox"/>	Tetrachloroethene	<input checked="" type="checkbox"/>	<input checked="" type="checkbox"/>
trans-1,2-Dichloroethene	<input checked="" type="checkbox"/>	<input type="checkbox"/>	Trichloroethene	<input checked="" type="checkbox"/>	<input checked="" type="checkbox"/>
Vinyl chloride	<input checked="" type="checkbox"/>	<input type="checkbox"/>			

GEORGIA ENVIRONMENTAL PROTECTION DIVISION
HAZARDOUS SITE INVENTORY

Site Number: 10583

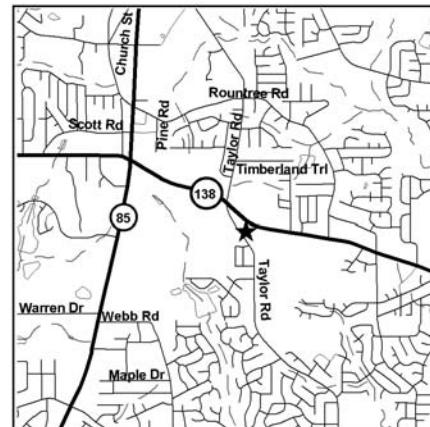
SITE NAME: Pavilion Cleaners, Riverdale Mall
LOCATION: 286 Hwy. 138
Riverdale, Clayton County, GA 30274

Latitude 33° 32' 34" N Longitude 84° 24' 06" W

ACREAGE 7.242 **PARCEL NUMBER** 13203D C003 **DATE LISTED** 10/5/1999

LAST KNOWN PROPERTY OWNER:

Atlanta Capial LLC
P.O. Box 110962
Campbell, CA 95011



STATUS OF CLEANUP ACTIVITIES:

Hazardous Site Response Act cleanup levels have been met for source materials and soil. Cleanup activities are being conducted for groundwater.

CLEANUP PRIORITY: The Director has designated this site as a Class V

GA EPD DIRECTOR'S DETERMINATION REGARDING CORRECTIVE ACTION:

The Director has determined that this site requires corrective action.

REGULATED SUBSTANCES RELEASED, AND THREATS TO HUMAN HEALTH AND ENVIRONMENT POSED BY THE RELEASE:

This site has a known release of Tetrachloroethene in groundwater at levels exceeding the reportable quantity. No human exposure via drinking water is suspected from this release. The nearest drinking water well is between 0.5 and 1 miles from the area affected by the release.

REGULATED SUBSTANCES:

Substance Name	GW	Soil	Substance Name	GW	Soil
Dichlorobromomethane	<input type="checkbox"/>	<input checked="" type="checkbox"/>	Methyl chloride	<input type="checkbox"/>	<input checked="" type="checkbox"/>
Tetrachloroethene	<input checked="" type="checkbox"/>	<input checked="" type="checkbox"/>			

GEORGIA ENVIRONMENTAL PROTECTION DIVISION
HAZARDOUS SITE INVENTORY

Site Number: **10586**

SITE NAME: Brown Steel Contractors - Broad Street Facility
LOCATION: 57 East Broad Street
Newnan, Coweta County, GA 30263

Latitude 33° 22' 24" N Longitude 84° 47' 51" W

ACREAGE **PARCEL NUMBER**

5.5 N04 0010 006

DATE LISTED

10/15/1999

LAST KNOWN PROPERTY OWNER:

Broad Street Forum Inc.
4000 Tower Road
Louisville, KY 40219



STATUS OF CLEANUP ACTIVITIES:

Cleanup activities are being conducted for source materials, soil, and groundwater.

CLEANUP PRIORITY: The Director has designated this site as a Class II

GA EPD DIRECTOR'S DETERMINATION REGARDING CORRECTIVE ACTION:

Pending

REGULATED SUBSTANCES RELEASED, AND THREATS TO HUMAN HEALTH AND ENVIRONMENT POSED BY THE RELEASE:

This site has a known release of Benzo(a)pyrene in soil at levels exceeding the reportable quantity. This site has unlimited access. The nearest resident individual is between 301 and 1000 feet from the area affected by the release.

REGULATED SUBSTANCES:

Substance Name	GW	Soil	Substance Name	GW	Soil
1,1,1-Trichloroethane	<input type="checkbox"/>	<input checked="" type="checkbox"/>	1,1-Dichloroethene	<input type="checkbox"/>	<input checked="" type="checkbox"/>
Anthracene	<input checked="" type="checkbox"/>	<input type="checkbox"/>	Aroclor 1254	<input type="checkbox"/>	<input checked="" type="checkbox"/>
Arsenic	<input type="checkbox"/>	<input checked="" type="checkbox"/>	Barium	<input type="checkbox"/>	<input checked="" type="checkbox"/>
Benzo(a)anthracene	<input type="checkbox"/>	<input checked="" type="checkbox"/>	Benzo(a)pyrene	<input type="checkbox"/>	<input checked="" type="checkbox"/>
Benzo(b)fluoranthene	<input type="checkbox"/>	<input checked="" type="checkbox"/>	Benzo(k)fluoranthene	<input type="checkbox"/>	<input checked="" type="checkbox"/>
bis(2-Ethylhexyl) phthalate	<input type="checkbox"/>	<input checked="" type="checkbox"/>	Cadmium	<input type="checkbox"/>	<input checked="" type="checkbox"/>
Carbon disulfide	<input type="checkbox"/>	<input checked="" type="checkbox"/>	Chrysene	<input type="checkbox"/>	<input checked="" type="checkbox"/>
Ethylbenzene	<input type="checkbox"/>	<input checked="" type="checkbox"/>	Fluoranthene	<input checked="" type="checkbox"/>	<input type="checkbox"/>
Lead	<input type="checkbox"/>	<input checked="" type="checkbox"/>	Naphthalene	<input checked="" type="checkbox"/>	<input type="checkbox"/>
p-Cresol	<input checked="" type="checkbox"/>	<input type="checkbox"/>	Pentachlorophenol	<input checked="" type="checkbox"/>	<input type="checkbox"/>
Phenanthrene	<input checked="" type="checkbox"/>	<input type="checkbox"/>	Phenol	<input checked="" type="checkbox"/>	<input type="checkbox"/>
Silver	<input type="checkbox"/>	<input checked="" type="checkbox"/>	Tetrachloroethene	<input checked="" type="checkbox"/>	<input type="checkbox"/>
Trichloroethene	<input checked="" type="checkbox"/>	<input type="checkbox"/>	Xylenes	<input checked="" type="checkbox"/>	<input checked="" type="checkbox"/>

GEORGIA ENVIRONMENTAL PROTECTION DIVISION
HAZARDOUS SITE INVENTORY

Site Number: **10587**

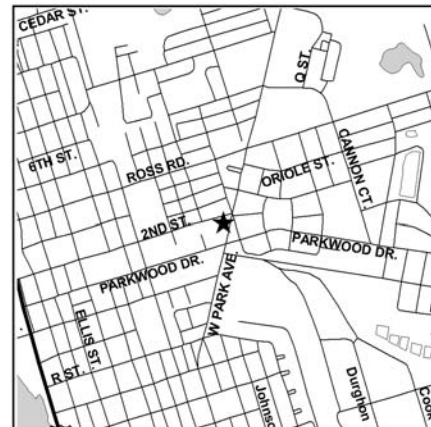
SITE NAME: STSE, Inc.
LOCATION: 1900 Second Street
Brunswick, Glynn County, GA 31520

Latitude 31° 10' 29" N Longitude 81° 29' 28" W

ACREAGE 12 **PARCEL NUMBER** 01-5878 **DATE LISTED** 10/15/1999

LAST KNOWN PROPERTY OWNER:

STSE, Inc. c/o Mr. Richard Ackerman Estate
204 Shinnecock
St. Simons Island, GA 31522



STATUS OF CLEANUP ACTIVITIES:

Clean up activities are being conducted for source materials, soil, and groundwater.

CLEANUP PRIORITY: The Director has designated this site as a Class II

GA EPD DIRECTOR'S DETERMINATION REGARDING CORRECTIVE ACTION:

Pending

REGULATED SUBSTANCES RELEASED, AND THREATS TO HUMAN HEALTH AND ENVIRONMENT POSED BY THE RELEASE:

This site has a known release of Benzene in groundwater at levels exceeding the reportable quantity. No human exposure via drinking water is suspected from this release. The nearest drinking water well is between 0.5 and 1 miles from the area affected by the release.

REGULATED SUBSTANCES:

Substance Name	GW	Soil	Substance Name	GW	Soil
Benzene	<input checked="" type="checkbox"/>	<input checked="" type="checkbox"/>	Cis-1,2-Dichloroethene	<input checked="" type="checkbox"/>	<input type="checkbox"/>
Trichloroethene	<input checked="" type="checkbox"/>	<input type="checkbox"/>			

GEORGIA ENVIRONMENTAL PROTECTION DIVISION
HAZARDOUS SITE INVENTORY

Site Number: 10590

SITE NAME: Central of Georgia Railroad Company - Battlefield Park
LOCATION: 650 W. Jones St.
Savannah, Chatham County, GA 31401

Latitude 32° 04' 33" N Longitude 81° 06' 00" W

ACREAGE 5.99 **PARCEL NUMBER** 2-0031-46-001A **DATE LISTED** 11/12/1999

LAST KNOWN PROPERTY OWNER:



City of Savannah
P.O. Box 1027
Savannah, GA 31402

STATUS OF CLEANUP ACTIVITIES:

Hazardous Site Response Act cleanup levels have been met for source materials and soil. Cleanup activities are being conducted for groundwater.

CLEANUP PRIORITY: The Director has designated this site as a Class II

GA EPD DIRECTOR'S DETERMINATION REGARDING CORRECTIVE ACTION:

Pending

REGULATED SUBSTANCES RELEASED, AND THREATS TO HUMAN HEALTH AND ENVIRONMENT POSED BY THE RELEASE:

This site has a known release of Lead in groundwater at levels exceeding the reportable quantity. No human exposure via drinking water is suspected from this release. The nearest drinking water well is less than 0.5 miles from the area affected by the release.

REGULATED SUBSTANCES:

Substance Name	GW	Soil	Substance Name	GW	Soil
Arsenic	<input checked="" type="checkbox"/>	<input checked="" type="checkbox"/>	Lead	<input checked="" type="checkbox"/>	<input checked="" type="checkbox"/>

GEORGIA ENVIRONMENTAL PROTECTION DIVISION
HAZARDOUS SITE INVENTORY

Site Number: **10591**

SITE NAME: Southern Motors of Savannah, Inc.
LOCATION: 10300 Abercorn Extension
Savannah, Chatham County, GA 31402

Latitude 31° 59' 23" N Longitude 81° 07' 47" W

ACREAGE	PARCEL NUMBER	DATE LISTED
2.57	2-0647-01-006	12/10/1999
1.84	2-0647-01-005	12/10/1999

LAST KNOWN PROPERTY OWNER:

SOP L.P.
P.O. Box 60069
Savannah, GA 31420-0069



STATUS OF CLEANUP ACTIVITIES:

Cleanup activities are being conducted for source materials, soil, and groundwater.

CLEANUP PRIORITY: The Director has designated this site as a Class V

GA EPD DIRECTOR'S DETERMINATION REGARDING CORRECTIVE ACTION:

The Director has determined that this site requires corrective action.

REGULATED SUBSTANCES RELEASED, AND THREATS TO HUMAN HEALTH AND ENVIRONMENT POSED BY THE RELEASE:

This site has a known release of Tetrachloroethene in groundwater at levels exceeding the reportable quantity. No human exposure via drinking water is suspected from this release. The nearest drinking water well is between 0.5 and 1 miles from the area affected by the release.

REGULATED SUBSTANCES:

Substance Name	GW	Soil	Substance Name	GW	Soil
Benzene	<input checked="" type="checkbox"/>	<input type="checkbox"/>	Cis-1,2-Dichloroethene	<input checked="" type="checkbox"/>	<input type="checkbox"/>
Naphthalene	<input checked="" type="checkbox"/>	<input type="checkbox"/>	Tetrachloroethene	<input checked="" type="checkbox"/>	<input checked="" type="checkbox"/>
Toluene	<input checked="" type="checkbox"/>	<input type="checkbox"/>	Trichloroethene	<input checked="" type="checkbox"/>	<input checked="" type="checkbox"/>
Vinyl chloride	<input checked="" type="checkbox"/>	<input type="checkbox"/>			

GEORGIA ENVIRONMENTAL PROTECTION DIVISION
HAZARDOUS SITE INVENTORY

Site Number: **10594**

SITE NAME: Old National Shopping Center
LOCATION: 6055 Old National Highway
College Park, Fulton County, GA 30349

Latitude 33° 35' 22" N Longitude 84° 28' 15" W

ACREAGE 14.33 **PARCEL NUMBER** 13-125-LL075-6 **DATE LISTED** 12/7/1999

LAST KNOWN PROPERTY OWNER:

Main Street South Fulton, LLC
5025-M Winters Chapel Road
Atlanta, GA 30360



STATUS OF CLEANUP ACTIVITIES:

Cleanup activities are being conducted for source materials, soil, and groundwater.

CLEANUP PRIORITY: The Director has designated this site as a Class V

GA EPD DIRECTOR'S DETERMINATION REGARDING CORRECTIVE ACTION:

The Director has determined that this site requires corrective action.

REGULATED SUBSTANCES RELEASED, AND THREATS TO HUMAN HEALTH AND ENVIRONMENT POSED BY THE RELEASE:

This site has a known release of Tetrachloroethene in groundwater at levels exceeding the reportable quantity. No human exposure via drinking water is suspected from this release. The nearest drinking water well is between 0.5 and 1 miles from the area affected by the release.

REGULATED SUBSTANCES:

Substance Name	GW	Soil	Substance Name	GW	Soil
Cis-1,2-Dichloroethene	<input checked="" type="checkbox"/>	<input type="checkbox"/>	Tetrachloroethene	<input checked="" type="checkbox"/>	<input checked="" type="checkbox"/>
Trichloroethene	<input checked="" type="checkbox"/>	<input type="checkbox"/>			

GEORGIA ENVIRONMENTAL PROTECTION DIVISION
HAZARDOUS SITE INVENTORY

Site Number: 10611

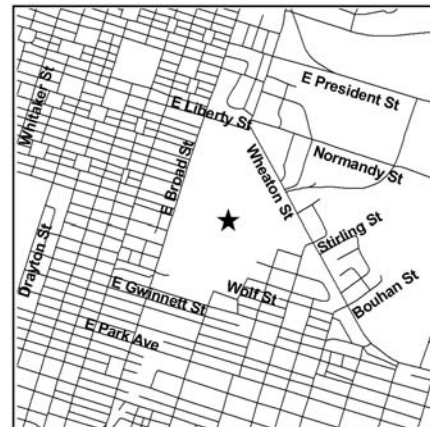
SITE NAME: CSXT Depriest Signal Shop
LOCATION: 641 East Liberty
Savannah, Chatham County, GA 31401

Latitude 32° 04' 06" N Longitude 81° 05' 06" W

ACREAGE 13.37 **PARCEL NUMBER** 2-0033-12-001 **DATE LISTED** 2/10/2000

LAST KNOWN PROPERTY OWNER:

CSX Transportation, Inc.
1590 Marietta Blvd, NW
Atlanta, GA 30318



STATUS OF CLEANUP ACTIVITIES:

Cleanup activities are being conducted for source materials, soil, and groundwater.

CLEANUP PRIORITY: The Director has designated this site as a Class V

GA EPD DIRECTOR'S DETERMINATION REGARDING CORRECTIVE ACTION:

The Director has determined that this site requires corrective action.

REGULATED SUBSTANCES RELEASED, AND THREATS TO HUMAN HEALTH AND ENVIRONMENT POSED BY THE RELEASE:

This site has a release of Lead that exceeds a reportable quantity because it has the potential to contaminate groundwater. The nearest drinking water well is between 0.5 and 1 miles from the area affected by the release.

This site has a known release of Lead in soil at levels exceeding the reportable quantity. This site has limited access. The nearest resident individual is between 301 and 1000 feet from the area affected by the release.

REGULATED SUBSTANCES:

Substance Name	GW	Soil	Substance Name	GW	Soil
Antimony	<input type="checkbox"/>	<input checked="" type="checkbox"/>	Arsenic	<input type="checkbox"/>	<input checked="" type="checkbox"/>
Barium	<input type="checkbox"/>	<input checked="" type="checkbox"/>	Benzo(a)pyrene	<input type="checkbox"/>	<input checked="" type="checkbox"/>
Benzo(a)pyrene	<input type="checkbox"/>	<input checked="" type="checkbox"/>	Benzo(b)fluoranthene	<input type="checkbox"/>	<input checked="" type="checkbox"/>
Benzo(k)fluoranthene	<input type="checkbox"/>	<input checked="" type="checkbox"/>	Cadmium	<input type="checkbox"/>	<input checked="" type="checkbox"/>
Chromium	<input type="checkbox"/>	<input checked="" type="checkbox"/>	Chrysene	<input type="checkbox"/>	<input checked="" type="checkbox"/>
Lead	<input type="checkbox"/>	<input checked="" type="checkbox"/>	Naphthalene	<input type="checkbox"/>	<input checked="" type="checkbox"/>
Silver	<input type="checkbox"/>	<input checked="" type="checkbox"/>			

GEORGIA ENVIRONMENTAL PROTECTION DIVISION
HAZARDOUS SITE INVENTORY

Site Number: 10612

SITE NAME: Dettelbach Pesticide Warehouse Site
LOCATION: 1251 Park Avenue
Atlanta, Dekalb County, GA 30319

Latitude 33° 51' 44" N

Longitude 84° 20' 15" W

ACREAGE **PARCEL NUMBER**

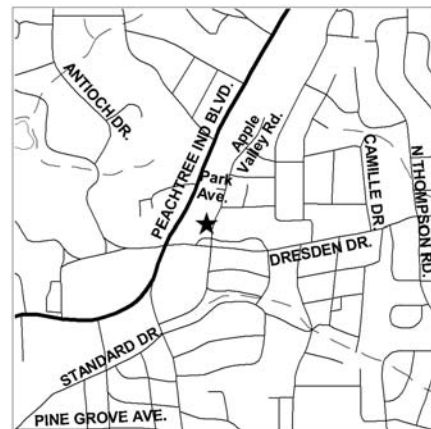
1.1 1824105016

DATE LISTED

2/14/2000

LAST KNOWN PROPERTY OWNER:

Rollins Continental, Inc. c/o Gary Rogers,
Environmental Manager
2170 Piedmont Road, NE
Atlanta, GA 30324



EPD received notification of a release to the following property(s), and determined on the indicated date that the property should be sublisted as part of this site.

PARCEL NAME	ACREAGE	PARCEL NUMBER	DATE LISTED
Apple Valley Associates	1.8	D18-LL-241 Parcels 3, 5, 7, 1	2/28/2000

STATUS OF CLEANUP ACTIVITIES:

Cleanup activities are being conducted for source materials, soil, and groundwater.

CLEANUP PRIORITY: The Director has designated this site as a Class V

GA EPD DIRECTOR'S DETERMINATION REGARDING CORRECTIVE ACTION:

The Director has determined that this site requires corrective action.

REGULATED SUBSTANCES RELEASED, AND THREATS TO HUMAN HEALTH AND ENVIRONMENT POSED BY THE RELEASE:

This site has a known release of Dieldrin in soil at levels exceeding the reportable quantity. This site has unlimited access. The nearest resident individual is between 301 and 1000 feet from the area affected by the release.

REGULATED SUBSTANCES:

Substance Name	GW	Soil	Substance Name	GW	Soil
Aldrin	<input type="checkbox"/>	<input checked="" type="checkbox"/>	Chlordane	<input type="checkbox"/>	<input checked="" type="checkbox"/>
DDD	<input type="checkbox"/>	<input checked="" type="checkbox"/>	Dieldrin	<input type="checkbox"/>	<input checked="" type="checkbox"/>
Heptachlor	<input type="checkbox"/>	<input checked="" type="checkbox"/>	Heptachlor epoxide	<input type="checkbox"/>	<input checked="" type="checkbox"/>

**GEORGIA ENVIRONMENTAL PROTECTION DIVISION
HAZARDOUS SITE INVENTORY**

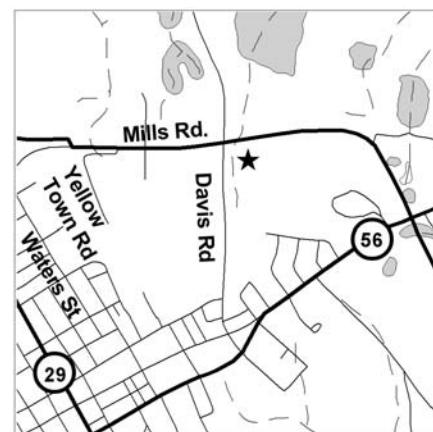
Site Number: **10614**

SITE NAME: Legion Industries
LOCATION: 370 Mills Road
Waynesboro, Burke County, GA 30830

Latitude 33° 06' 07" N Longitude 82° 00' 27" W

ACREAGE 10.54 **PARCEL NUMBER** 073 022 **DATE LISTED** 3/14/2000

LAST KNOWN PROPERTY OWNER:



370 Mills Road, Inc.
P. O. Box 728
Waynesboro, GA 30830-0728

STATUS OF CLEANUP ACTIVITIES:

Cleanup activities are being conducted for source materials, soil, and groundwater.

CLEANUP PRIORITY: The Director has designated this site as a Class V

GA EPD DIRECTOR'S DETERMINATION REGARDING CORRECTIVE ACTION:

The Director has determined that this site requires corrective action.

REGULATED SUBSTANCES RELEASED, AND THREATS TO HUMAN HEALTH AND ENVIRONMENT POSED BY THE RELEASE:

This site has a known release of Vinyl chloride in groundwater at levels exceeding the reportable quantity. No human exposure via drinking water is suspected from this release. The nearest drinking water well is between 0.5 and 1 miles from the area affected by the release.

This site has a suspected release of Vinyl chloride in soil at levels exceeding the reportable quantity. This site has unlimited access. The nearest resident individual is between 1001 and 3000 feet from the area affected by the release.

REGULATED SUBSTANCES:

Substance Name	GW	Soil	Substance Name	GW	Soil
1,1-Dichloroethane	<input checked="" type="checkbox"/>	<input type="checkbox"/>	1,1-Dichloroethene	<input checked="" type="checkbox"/>	<input type="checkbox"/>
1,2,4-Trichlorobenzene	<input checked="" type="checkbox"/>	<input type="checkbox"/>	1,2-Dichlorobenzene	<input checked="" type="checkbox"/>	<input type="checkbox"/>
Aldrin	<input type="checkbox"/>	<input checked="" type="checkbox"/>	alpha-Benzenehexachloride	<input checked="" type="checkbox"/>	<input checked="" type="checkbox"/>
Barium	<input type="checkbox"/>	<input checked="" type="checkbox"/>	Benzene	<input checked="" type="checkbox"/>	<input type="checkbox"/>
beta-Benzenehexachloride	<input checked="" type="checkbox"/>	<input checked="" type="checkbox"/>	Chlordane	<input checked="" type="checkbox"/>	<input checked="" type="checkbox"/>
Chlorobenzene	<input type="checkbox"/>	<input checked="" type="checkbox"/>	Chlorobenzene	<input checked="" type="checkbox"/>	<input type="checkbox"/>
Chromium	<input type="checkbox"/>	<input checked="" type="checkbox"/>	Cis-1,2-Dichloroethene	<input checked="" type="checkbox"/>	<input checked="" type="checkbox"/>
Cumene	<input checked="" type="checkbox"/>	<input checked="" type="checkbox"/>	DDD	<input checked="" type="checkbox"/>	<input checked="" type="checkbox"/>
DDE	<input type="checkbox"/>	<input checked="" type="checkbox"/>	DDT	<input checked="" type="checkbox"/>	<input checked="" type="checkbox"/>
delta-Benzenehexachloride	<input checked="" type="checkbox"/>	<input checked="" type="checkbox"/>	Dichlorobenzene, N.O.S.	<input checked="" type="checkbox"/>	<input checked="" type="checkbox"/>
Dichloromethane	<input checked="" type="checkbox"/>	<input type="checkbox"/>	Dieldrin	<input checked="" type="checkbox"/>	<input checked="" type="checkbox"/>
Endrin	<input checked="" type="checkbox"/>	<input checked="" type="checkbox"/>	Ethylbenzene	<input type="checkbox"/>	<input checked="" type="checkbox"/>
Heptachlor	<input type="checkbox"/>	<input checked="" type="checkbox"/>	Heptachlor epoxide	<input type="checkbox"/>	<input checked="" type="checkbox"/>
Lead	<input type="checkbox"/>	<input checked="" type="checkbox"/>	Lindane	<input checked="" type="checkbox"/>	<input checked="" type="checkbox"/>
p-Dichlorobenzene	<input checked="" type="checkbox"/>	<input checked="" type="checkbox"/>	Tetrachloroethene	<input checked="" type="checkbox"/>	<input checked="" type="checkbox"/>
Toluene	<input type="checkbox"/>	<input checked="" type="checkbox"/>	Toxaphene	<input checked="" type="checkbox"/>	<input checked="" type="checkbox"/>
trans-1,2-Dichloroethene	<input checked="" type="checkbox"/>	<input type="checkbox"/>	Trichloroethene	<input checked="" type="checkbox"/>	<input checked="" type="checkbox"/>
Vinyl chloride	<input checked="" type="checkbox"/>	<input checked="" type="checkbox"/>	Xylenes	<input checked="" type="checkbox"/>	<input checked="" type="checkbox"/>

GEORGIA ENVIRONMENTAL PROTECTION DIVISION
HAZARDOUS SITE INVENTORY

Site Number: 10620

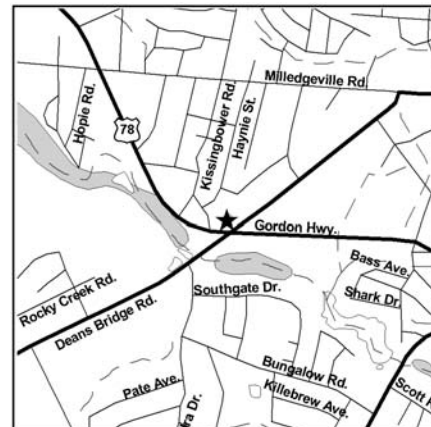
SITE NAME: Cherokee Shopping Center
LOCATION: 1966 Kissingbower Road
Augusta, Richmond County, GA 30904

Latitude 33° 26' 24" N Longitude 82° 01' 26" W

ACREAGE 3.81 **PARCEL NUMBER** 086-1-056-00-0 **DATE LISTED** 4/21/2000

LAST KNOWN PROPERTY OWNER:

Cherokee Property Partners, LLC
P.O. Box 14670
Savannah, GA 31416



STATUS OF CLEANUP ACTIVITIES:

Although directed to by EPD, identified responsible parties are not currently performing the required investigation and/or cleanup under the Hazardous Site Response Act for source materials, soil, and groundwater. Enforcement is pending.

CLEANUP PRIORITY: The Director has designated this site as a Class II

GA EPD DIRECTOR'S DETERMINATION REGARDING CORRECTIVE ACTION:

Pending

REGULATED SUBSTANCES RELEASED, AND THREATS TO HUMAN HEALTH AND ENVIRONMENT POSED BY THE RELEASE:

This site has a known release of Vinyl chloride in groundwater at levels exceeding the reportable quantity. No human exposure via drinking water is suspected from this release. The nearest drinking water well is between 1 and 2 miles from the area affected by the release.

REGULATED SUBSTANCES:

Substance Name	GW	Soil	Substance Name	GW	Soil
1,1-Dichloroethene	<input checked="" type="checkbox"/>	<input type="checkbox"/>	Carbon disulfide	<input checked="" type="checkbox"/>	<input type="checkbox"/>
Chloroform	<input checked="" type="checkbox"/>	<input type="checkbox"/>	Cis-1,2-Dichloroethene	<input checked="" type="checkbox"/>	<input type="checkbox"/>
Tetrachloroethene	<input checked="" type="checkbox"/>	<input checked="" type="checkbox"/>	trans-1,2-Dichloroethene	<input checked="" type="checkbox"/>	<input type="checkbox"/>
Trichloroethene	<input checked="" type="checkbox"/>	<input type="checkbox"/>	Vinyl chloride	<input checked="" type="checkbox"/>	<input type="checkbox"/>

GEORGIA ENVIRONMENTAL PROTECTION DIVISION
HAZARDOUS SITE INVENTORY

Site Number: **10625**

SITE NAME: Washington Manufacturing Company
LOCATION: 308 East Montgomery Street
Tennille, Washington County, GA 31089

Latitude 32° 56' 33" N

Longitude 82° 48' 18" W

ACREAGE **PARCEL NUMBER**

8.6 T11 012

DATE LISTED

5/5/2000

LAST KNOWN PROPERTY OWNER:

The Estate of Willie L. Langham
c/o Ms. Beatrice Howell, Executrix
202 Thomas Drive, Eatonton, GA 31024



STATUS OF CLEANUP ACTIVITIES:

Hazardous Site Response Act cleanup levels have been met for source materials, soil, and groundwater.

CLEANUP PRIORITY: The Director has designated this site as a Class I

GA EPD DIRECTOR'S DETERMINATION REGARDING CORRECTIVE ACTION:

The Director has determined that this site requires corrective action.

REGULATED SUBSTANCES RELEASED, AND THREATS TO HUMAN HEALTH AND ENVIRONMENT POSED BY THE RELEASE:

This site has a known release of Lead in groundwater at levels exceeding the reportable quantity. No human exposure via drinking water is suspected from this release. The nearest drinking water well is less than 0.5 miles from the area affected by the release.

This site has a known release of Lead in soil at levels exceeding the reportable quantity. This site has limited access. The nearest resident individual is less than 300 feet from the area affected by the release.

REGULATED SUBSTANCES:

Substance Name	GW	Soil	Substance Name	GW	Soil
Aroclor 1260	<input type="checkbox"/>	<input checked="" type="checkbox"/>	Arsenic	<input type="checkbox"/>	<input checked="" type="checkbox"/>
Barium	<input type="checkbox"/>	<input checked="" type="checkbox"/>	Benzo(a)anthracene	<input type="checkbox"/>	<input checked="" type="checkbox"/>
Benzo(a)anthracene	<input type="checkbox"/>	<input checked="" type="checkbox"/>	Benzo(a)pyrene	<input type="checkbox"/>	<input checked="" type="checkbox"/>
Benzo(b)fluoranthene	<input type="checkbox"/>	<input checked="" type="checkbox"/>	Cadmium	<input type="checkbox"/>	<input checked="" type="checkbox"/>
Chromium	<input type="checkbox"/>	<input checked="" type="checkbox"/>	Fluoranthene	<input type="checkbox"/>	<input checked="" type="checkbox"/>
Lead	<input checked="" type="checkbox"/>	<input checked="" type="checkbox"/>	Naphthalene	<input type="checkbox"/>	<input checked="" type="checkbox"/>
Nickel	<input type="checkbox"/>	<input checked="" type="checkbox"/>	Pyrene	<input type="checkbox"/>	<input checked="" type="checkbox"/>
Pyrene	<input type="checkbox"/>	<input checked="" type="checkbox"/>	Selenium	<input type="checkbox"/>	<input checked="" type="checkbox"/>

GEORGIA ENVIRONMENTAL PROTECTION DIVISION
HAZARDOUS SITE INVENTORY

Site Number: 10626

SITE NAME: St. Regis Wood Treating Site (Former)
LOCATION: GA Hwy. 94
Fargo, Clinch County, GA 31631

Latitude 30° 41' 06" N

Longitude 82° 33' 54" W

ACREAGE **PARCEL NUMBER**

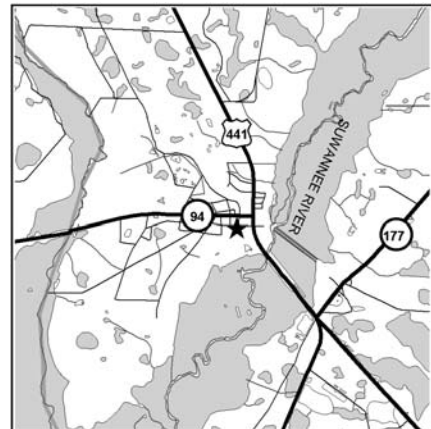
1.11 F03 005C

DATE LISTED

6/5/2000

LAST KNOWN PROPERTY OWNER:

International Paper
P.O. Box 2118
Memphis, TN 38101-2118



STATUS OF CLEANUP ACTIVITIES:

Hazardous Site Response Act cleanup levels have been met for source materials, soil, and groundwater through institutional and engineering controls to eliminate or reduce present and future threats to human health and the environment.

CLEANUP PRIORITY: The Director has designated this site as a Class III

GA EPD DIRECTOR'S DETERMINATION REGARDING CORRECTIVE ACTION:

The Director has determined that this site requires corrective action.

REGULATED SUBSTANCES RELEASED, AND THREATS TO HUMAN HEALTH AND ENVIRONMENT POSED BY THE RELEASE:

This site has a known release of Pentachlorophenol in groundwater at levels exceeding the reportable quantity. No human exposure via drinking water is suspected from this release. The nearest drinking water well is less than 0.5 miles from the area affected by the release.

This site has a known release of Pentachlorophenol in soil at levels exceeding the reportable quantity. This site has unlimited access. The nearest resident individual is between 301 and 1000 feet from the area affected by the release.

REGULATED SUBSTANCES:

Substance Name	GW	Soil	Substance Name	GW	Soil
1,2-Dichlorobenzene	<input checked="" type="checkbox"/>	<input type="checkbox"/>	Acenaphthene	<input type="checkbox"/>	<input checked="" type="checkbox"/>
Benzene	<input checked="" type="checkbox"/>	<input checked="" type="checkbox"/>	Chrysene	<input type="checkbox"/>	<input checked="" type="checkbox"/>
Ethylbenzene	<input checked="" type="checkbox"/>	<input checked="" type="checkbox"/>	Fluorene	<input type="checkbox"/>	<input checked="" type="checkbox"/>
Naphthalene	<input checked="" type="checkbox"/>	<input checked="" type="checkbox"/>	Pentachlorophenol	<input checked="" type="checkbox"/>	<input checked="" type="checkbox"/>
Phenanthrene	<input type="checkbox"/>	<input checked="" type="checkbox"/>	Pyrene	<input type="checkbox"/>	<input checked="" type="checkbox"/>
Toluene	<input checked="" type="checkbox"/>	<input checked="" type="checkbox"/>	Xylenes	<input checked="" type="checkbox"/>	<input checked="" type="checkbox"/>

GEORGIA ENVIRONMENTAL PROTECTION DIVISION
HAZARDOUS SITE INVENTORY

Site Number: 10627

SITE NAME: Liberty Oil and Refining
LOCATION: 312 East Yount Street
Moultrie, Colquitt County, GA 31768

Latitude 31° 07' 53" N

Longitude 83° 42' 18" W

ACREAGE 4 **PARCEL NUMBER** M009 005

DATE LISTED

5/11/2000

LAST KNOWN PROPERTY OWNER:

Rojo Clemente
1120 9th Street SW
Moultrie, GA 31768



STATUS OF CLEANUP ACTIVITIES:

Hazardous Site Response Act cleanup levels have been met for source materials and soil. Identified responsible parties are unable or unwilling to conduct the required investigation and/or cleanup under the Hazardous Site Response Act for groundwater. EPD may perform these actions using state funding from the Hazardous Waste Trust Fund and may lien the property or pursue cost recovery.

CLEANUP PRIORITY: The Director has designated this site as a Class II

GA EPD DIRECTOR'S DETERMINATION REGARDING CORRECTIVE ACTION:

Pending

REGULATED SUBSTANCES RELEASED, AND THREATS TO HUMAN HEALTH AND ENVIRONMENT POSED BY THE RELEASE:

This site has a suspected release of Carbon disulfide in groundwater at levels exceeding the reportable quantity. No human exposure via drinking water is suspected from this release. The nearest drinking water well is less than 0.5 miles from the area affected by the release.

REGULATED SUBSTANCES:

Substance Name	GW	Soil	Substance Name	GW	Soil
1,1-Dichloroethane	<input checked="" type="checkbox"/>	<input type="checkbox"/>	1,1-Dichloroethene	<input checked="" type="checkbox"/>	<input type="checkbox"/>
1,2-Dichloroethane	<input checked="" type="checkbox"/>	<input type="checkbox"/>	Benzene	<input checked="" type="checkbox"/>	<input type="checkbox"/>
Carbon disulfide	<input checked="" type="checkbox"/>	<input checked="" type="checkbox"/>	Cis-1,2-Dichloroethene	<input checked="" type="checkbox"/>	<input type="checkbox"/>
Ethylbenzene	<input checked="" type="checkbox"/>	<input type="checkbox"/>	m-Xylene	<input checked="" type="checkbox"/>	<input type="checkbox"/>
o-Xylene	<input checked="" type="checkbox"/>	<input type="checkbox"/>	p-Xylene	<input checked="" type="checkbox"/>	<input type="checkbox"/>
Tetrachloroethene	<input checked="" type="checkbox"/>	<input type="checkbox"/>	Toluene	<input checked="" type="checkbox"/>	<input type="checkbox"/>
Vinyl chloride	<input checked="" type="checkbox"/>	<input type="checkbox"/>			

GEORGIA ENVIRONMENTAL PROTECTION DIVISION
HAZARDOUS SITE INVENTORY

Site Number: 10628

SITE NAME: Coastal Plains Treating Company
LOCATION: 812 E. Golden Road
Tifton, Tift County, GA 31794

Latitude 31° 25' 48" N

Longitude 83° 30' 14" W

ACREAGE 10.07 **PARCEL NUMBER** T061 012

DATE LISTED 6/23/2001

LAST KNOWN PROPERTY OWNER:

Mr. George Sumner, Jr.
303 30th Street
Tifton, GA 31794



STATUS OF CLEANUP ACTIVITIES:

Identified responsible parties are unable or unwilling to conduct the required investigation and/or cleanup under the Hazardous Site Response Act for source materials, soil, and groundwater. EPD may perform these actions using state funding from the Hazardous Waste Trust Fund and may lien the property or pursue cost recovery.

CLEANUP PRIORITY: The Director has designated this site as a Class II

GA EPD DIRECTOR'S DETERMINATION REGARDING CORRECTIVE ACTION:

Pending

REGULATED SUBSTANCES RELEASED, AND THREATS TO HUMAN HEALTH AND ENVIRONMENT POSED BY THE RELEASE:

This site has a known release of 2,4-Dichlorophenol in groundwater at levels exceeding the reportable quantity. No human exposure via drinking water is suspected from this release. The nearest drinking water well is less than 0.5 miles from the area affected by the release.

REGULATED SUBSTANCES:

Substance Name	GW	Soil	Substance Name	GW	Soil
1,2,4-Trichlorobenzene	<input checked="" type="checkbox"/>	<input type="checkbox"/>	2,4-Dichlorophenol	<input checked="" type="checkbox"/>	<input type="checkbox"/>
2,4-Dimethylphenol	<input checked="" type="checkbox"/>	<input type="checkbox"/>	2-Chloronaphthalene	<input checked="" type="checkbox"/>	<input type="checkbox"/>
Acenaphthene	<input checked="" type="checkbox"/>	<input type="checkbox"/>	Acenaphthylene	<input checked="" type="checkbox"/>	<input type="checkbox"/>
Anthracene	<input checked="" type="checkbox"/>	<input type="checkbox"/>	Arsenic	<input type="checkbox"/>	<input checked="" type="checkbox"/>
Barium	<input checked="" type="checkbox"/>	<input checked="" type="checkbox"/>	Cadmium	<input checked="" type="checkbox"/>	<input checked="" type="checkbox"/>
Chromium	<input type="checkbox"/>	<input checked="" type="checkbox"/>	Copper	<input checked="" type="checkbox"/>	<input checked="" type="checkbox"/>
Dibutyl phthalate	<input checked="" type="checkbox"/>	<input type="checkbox"/>	Dioxin	<input type="checkbox"/>	<input checked="" type="checkbox"/>
Fluoranthene	<input checked="" type="checkbox"/>	<input type="checkbox"/>	Fluorene	<input checked="" type="checkbox"/>	<input type="checkbox"/>
Lead	<input checked="" type="checkbox"/>	<input type="checkbox"/>	Naphthalene	<input checked="" type="checkbox"/>	<input type="checkbox"/>
o-Cresol	<input checked="" type="checkbox"/>	<input type="checkbox"/>	p-Cresol	<input checked="" type="checkbox"/>	<input type="checkbox"/>
Pentachlorophenol	<input type="checkbox"/>	<input checked="" type="checkbox"/>	Phenanthrene	<input checked="" type="checkbox"/>	<input checked="" type="checkbox"/>
Pyrene	<input checked="" type="checkbox"/>	<input type="checkbox"/>			

GEORGIA ENVIRONMENTAL PROTECTION DIVISION
HAZARDOUS SITE INVENTORY

Site Number: 10635

SITE NAME: Del Cook Lumber Company
LOCATION: West 9th Street
Adel, Cook County, GA 31610

Latitude 31° 07' 41" N

Longitude 83° 25' 42" W

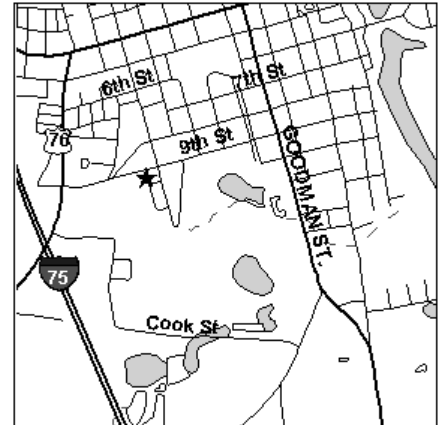
ACREAGE 86.38 **PARCEL NUMBER** 0040D-004

DATE LISTED

9/19/2000

LAST KNOWN PROPERTY OWNER:

Del Cook Lumber Company
4370 Peachtree Road NE, 5th Floor
Atlanta, GA 30319



STATUS OF CLEANUP ACTIVITIES:

Hazardous Site Response Act cleanup levels have been met for source materials and soil. Although directed to by EPD, identified responsible parties are not currently performing the required investigation and/or cleanup under the Hazardous Site Response Act for groundwater. Enforcement is pending.

CLEANUP PRIORITY: The Director has designated this site as a Class I

GA EPD DIRECTOR'S DETERMINATION REGARDING CORRECTIVE ACTION:

The Director has determined that this site requires corrective action.

REGULATED SUBSTANCES RELEASED, AND THREATS TO HUMAN HEALTH AND ENVIRONMENT POSED BY THE RELEASE:

This site has a known release of Pentachlorophenol in groundwater at levels exceeding the reportable quantity. No human exposure via drinking water is suspected from this release. The nearest drinking water well is between 0.5 and 1 miles from the area affected by the release.

REGULATED SUBSTANCES:

Substance Name	GW	Soil	Substance Name	GW	Soil
Acetone	<input checked="" type="checkbox"/>	<input type="checkbox"/>	Benzene	<input checked="" type="checkbox"/>	<input type="checkbox"/>
Benzoic acid	<input checked="" type="checkbox"/>	<input type="checkbox"/>	Naphthalene	<input checked="" type="checkbox"/>	<input type="checkbox"/>
Pentachlorophenol	<input checked="" type="checkbox"/>	<input checked="" type="checkbox"/>	Phenol	<input checked="" type="checkbox"/>	<input type="checkbox"/>
Toluene	<input checked="" type="checkbox"/>	<input type="checkbox"/>			

GEORGIA ENVIRONMENTAL PROTECTION DIVISION
HAZARDOUS SITE INVENTORY

Site Number: 10636

SITE NAME: One Hour Martinizing
LOCATION: 2070 Beaver Ruin Road
Norcross, Gwinnett County, GA 30071

Latitude 33° 56' 24" N Longitude 84° 10' 48" W

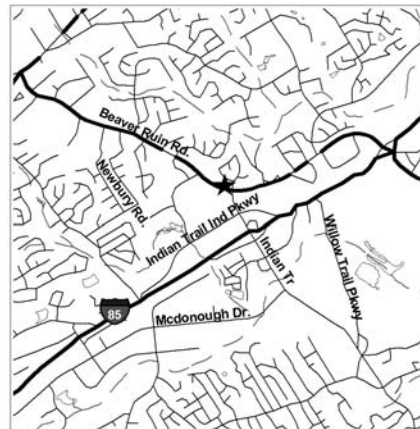
ACREAGE 1 **PARCEL NUMBER** 6213023

DATE LISTED

9/25/2000

LAST KNOWN PROPERTY OWNER:

RS Beaver Ruin Center, LLC
5995 Nelson Road
Longmont, CO 80503



EPD received notification of a release to the following property(s), and determined on the indicated date that the property should be sublisted as part of this site.

PARCEL NAME	ACREAGE	PARCEL NUMBER	DATE LISTED
Vacant Lot - 2078 Beaver Ruin Road	1.23	6213078	9/25/2000

STATUS OF CLEANUP ACTIVITIES:

Although directed to by EPD, identified responsible parties are not currently performing the required investigation and/or cleanup under the Hazardous Site Response Act for source materials, soil, and groundwater. Enforcement is pending.

CLEANUP PRIORITY: The Director has designated this site as a Class II

GA EPD DIRECTOR'S DETERMINATION REGARDING CORRECTIVE ACTION:

Pending

REGULATED SUBSTANCES RELEASED, AND THREATS TO HUMAN HEALTH AND ENVIRONMENT POSED BY THE RELEASE:

This site has a known release of Tetrachloroethene in groundwater at levels exceeding the reportable quantity. No human exposure via drinking water is suspected from this release. The nearest drinking water well is between 0.5 and 1 miles from the area affected by the release.

REGULATED SUBSTANCES:

Substance Name	GW	Soil	Substance Name	GW	Soil
Tetrachloroethene	<input checked="" type="checkbox"/>	<input type="checkbox"/>			

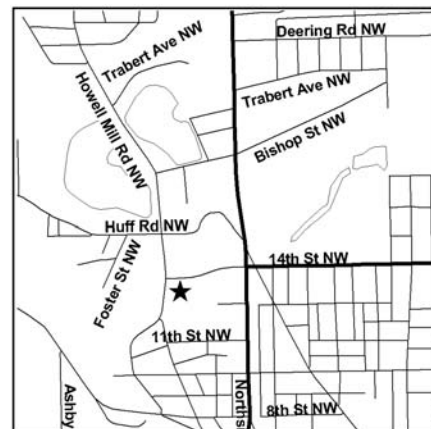
GEORGIA ENVIRONMENTAL PROTECTION DIVISION
HAZARDOUS SITE INVENTORY

Site Number: **10637**

SITE NAME: Welcome Years, Inc.
LOCATION: 1115 Howell Mill Road
Atlanta, Fulton County, GA 30318

Latitude 33° 47' 06" N Longitude 84° 24' 38" W

ACREAGE	PARCEL NUMBER	DATE LISTED
0.2445	17-0150-0009-061-5	9/18/2000
0.8923	17-0150-0009-014-4	9/18/2000
0.905	17-0150-0009-071-4	9/18/2000
5.29	17-0150-0009-076-3	9/18/2000
0.7025	17-0150-0009-062-3	9/18/2000
1045	17-0150-0009-013-6	9/18/2000
3.21	17-0150-0009-064-9	9/18/2000



LAST KNOWN PROPERTY OWNER:

VLP2, LLC / c/o Anthony J. Zivalich, Jr.
221 Uncle Heinie Way
Atlanta, GA 30332-0257

STATUS OF CLEANUP ACTIVITIES:

Cleanup activities are being conducted for source materials, soil, and groundwater.

CLEANUP PRIORITY: The Director has designated this site as a Class V

GA EPD DIRECTOR'S DETERMINATION REGARDING CORRECTIVE ACTION:

The Director has determined that this site requires corrective action.

REGULATED SUBSTANCES RELEASED, AND THREATS TO HUMAN HEALTH AND ENVIRONMENT POSED BY THE RELEASE:

This site has a known release of Lead in soil at levels exceeding the reportable quantity. This site has limited access. The nearest resident individual is between 301 and 1000 feet from the area affected by the release.

REGULATED SUBSTANCES:

Substance Name	GW	Soil	Substance Name	GW	Soil
Arsenic	<input type="checkbox"/>	<input checked="" type="checkbox"/>	Barium	<input checked="" type="checkbox"/>	<input checked="" type="checkbox"/>
Benzene	<input checked="" type="checkbox"/>	<input type="checkbox"/>	Cadmium	<input type="checkbox"/>	<input checked="" type="checkbox"/>
Chromium	<input type="checkbox"/>	<input checked="" type="checkbox"/>	Ethylbenzene	<input checked="" type="checkbox"/>	<input checked="" type="checkbox"/>
Lead	<input type="checkbox"/>	<input checked="" type="checkbox"/>	Naphthalene	<input checked="" type="checkbox"/>	<input checked="" type="checkbox"/>
Tetrachloroethene	<input checked="" type="checkbox"/>	<input type="checkbox"/>	Toluene	<input checked="" type="checkbox"/>	<input checked="" type="checkbox"/>
Xylenes	<input checked="" type="checkbox"/>	<input checked="" type="checkbox"/>			

GEORGIA ENVIRONMENTAL PROTECTION DIVISION
HAZARDOUS SITE INVENTORY

Site Number: **10640**

SITE NAME: K & D Cleaners (assoc. with Peach Orchard NPL)
LOCATION: 2114 Lumpkin Road
Augusta, Richmond County, GA 30906

Latitude 33° 25' 07" N

Longitude 82° 01' 27" W

ACREAGE **PARCEL NUMBER**

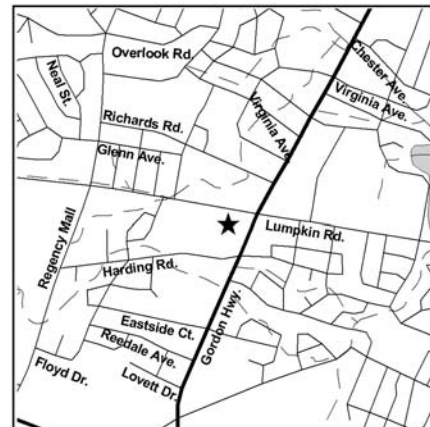
0.18 110-1-028-01-0

DATE LISTED

12/15/2000

LAST KNOWN PROPERTY OWNER:

Margaret Richards
2712 Fleming Drive
Augusta, GA 30906



STATUS OF CLEANUP ACTIVITIES:

Identified responsible parties are unable or unwilling to conduct the required investigation and/or cleanup under the Hazardous Site Response Act for source materials, soil, and groundwater. EPD may perform these actions using state funding from the Hazardous Waste Trust Fund and may lien the property or pursue cost recovery.

CLEANUP PRIORITY: The Director has designated this site as a Class II

GA EPD DIRECTOR'S DETERMINATION REGARDING CORRECTIVE ACTION:

Pending

REGULATED SUBSTANCES RELEASED, AND THREATS TO HUMAN HEALTH AND ENVIRONMENT POSED BY THE RELEASE:

This site has a known release of Tetrachloroethene in groundwater at levels exceeding the reportable quantity. This release has resulted in suspected human exposure.

REGULATED SUBSTANCES:

Substance Name	GW	Soil	Substance Name	GW	Soil
Cis-1,2-Dichloroethene	<input checked="" type="checkbox"/>	<input type="checkbox"/>	Tetrachloroethene	<input checked="" type="checkbox"/>	<input checked="" type="checkbox"/>
Trichloroethene	<input checked="" type="checkbox"/>	<input type="checkbox"/>			

**GEORGIA ENVIRONMENTAL PROTECTION DIVISION
HAZARDOUS SITE INVENTORY**

Site Number: **10641**

SITE NAME: Tronox/Kerr McGee Pigments, Inc. (Former)
LOCATION: 1 Kerr McGee Road
Savannah, Chatham County, GA 31402

Latitude 32° 04' 56" N

Longitude 81° 01' 33" W

ACREAGE **PARCEL NUMBER**

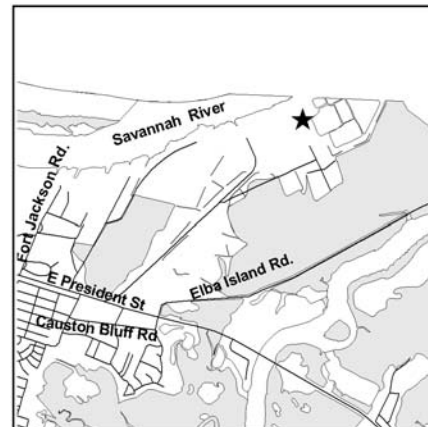
1459.74 1-0122-01-005

DATE LISTED

10/18/2000

LAST KNOWN PROPERTY OWNER:

Sulfco, LLC
118 East 35th Street
Savannah, GA 31401



STATUS OF CLEANUP ACTIVITIES:

Cleanup activities are being conducted for source materials, soil, and groundwater.

CLEANUP PRIORITY: The Director has designated this site as a Class II

GA EPD DIRECTOR'S DETERMINATION REGARDING CORRECTIVE ACTION:

Pending

REGULATED SUBSTANCES RELEASED, AND THREATS TO HUMAN HEALTH AND ENVIRONMENT POSED BY THE RELEASE:

This site has a known release of Vinyl chloride in groundwater at levels exceeding the reportable quantity. No human exposure via drinking water is suspected from this release. The nearest drinking water well is between 1 and 2 miles from the area affected by the release.

REGULATED SUBSTANCES:

Substance Name	GW	Soil	Substance Name	GW	Soil
1,1-Dichloroethane	<input checked="" type="checkbox"/>	<input type="checkbox"/>	1,1-Dichloroethane	<input checked="" type="checkbox"/>	<input type="checkbox"/>
1,1-Dichloroethene	<input checked="" type="checkbox"/>	<input type="checkbox"/>	1,2-Dichloroethane	<input checked="" type="checkbox"/>	<input type="checkbox"/>
1,4-Dioxane	<input checked="" type="checkbox"/>	<input checked="" type="checkbox"/>	2,6-Dinitrotoluene	<input type="checkbox"/>	<input checked="" type="checkbox"/>
Acenaphthene	<input checked="" type="checkbox"/>	<input type="checkbox"/>	Acetone	<input checked="" type="checkbox"/>	<input type="checkbox"/>
Antimony	<input checked="" type="checkbox"/>	<input checked="" type="checkbox"/>	Aroclor 1254	<input type="checkbox"/>	<input checked="" type="checkbox"/>
Aroclor 1260	<input type="checkbox"/>	<input checked="" type="checkbox"/>	Arsenic	<input checked="" type="checkbox"/>	<input checked="" type="checkbox"/>
Barium	<input checked="" type="checkbox"/>	<input checked="" type="checkbox"/>	Benzene	<input checked="" type="checkbox"/>	<input type="checkbox"/>
Benzo(a)anthracene	<input type="checkbox"/>	<input checked="" type="checkbox"/>	Benzo(a)pyrene	<input type="checkbox"/>	<input checked="" type="checkbox"/>
Benzo(b)fluoranthene	<input type="checkbox"/>	<input checked="" type="checkbox"/>	Beryllium	<input checked="" type="checkbox"/>	<input type="checkbox"/>
Cadmium	<input checked="" type="checkbox"/>	<input checked="" type="checkbox"/>	Chloroform	<input checked="" type="checkbox"/>	<input type="checkbox"/>
Chromium	<input checked="" type="checkbox"/>	<input checked="" type="checkbox"/>	Cis-1,2-Dichloroethene	<input checked="" type="checkbox"/>	<input type="checkbox"/>
Copper	<input checked="" type="checkbox"/>	<input checked="" type="checkbox"/>	Cumene	<input checked="" type="checkbox"/>	<input checked="" type="checkbox"/>
Dibenzo(a,h)anthracene	<input type="checkbox"/>	<input checked="" type="checkbox"/>	Dibromochloropropane	<input checked="" type="checkbox"/>	<input type="checkbox"/>
Dioxin	<input checked="" type="checkbox"/>	<input checked="" type="checkbox"/>	Ethylbenzene	<input checked="" type="checkbox"/>	<input type="checkbox"/>
Fluorene	<input checked="" type="checkbox"/>	<input type="checkbox"/>	Hexachlorobenzene	<input type="checkbox"/>	<input checked="" type="checkbox"/>
Indeno(1,2,3-cd)pyrene	<input type="checkbox"/>	<input checked="" type="checkbox"/>	Lead	<input checked="" type="checkbox"/>	<input checked="" type="checkbox"/>
Naphthalene	<input checked="" type="checkbox"/>	<input type="checkbox"/>	Nickel	<input checked="" type="checkbox"/>	<input type="checkbox"/>
Pentachlorophenol	<input checked="" type="checkbox"/>	<input type="checkbox"/>	Silver	<input type="checkbox"/>	<input checked="" type="checkbox"/>
Tetrachloroethene	<input checked="" type="checkbox"/>	<input checked="" type="checkbox"/>	trans-1,2-Dichloroethene	<input checked="" type="checkbox"/>	<input type="checkbox"/>
Trichloroethene	<input checked="" type="checkbox"/>	<input checked="" type="checkbox"/>	Vinyl chloride	<input checked="" type="checkbox"/>	<input type="checkbox"/>
Zinc	<input checked="" type="checkbox"/>	<input checked="" type="checkbox"/>			

GEORGIA ENVIRONMENTAL PROTECTION DIVISION
HAZARDOUS SITE INVENTORY

Site Number: 10643

SITE NAME: Berrien County Landfill
LOCATION: CR28 & CR48
Nashville, Berrien County, GA 31639

Latitude 31° 07' 40" N Longitude 83° 14' 19" W

ACREAGE 55.6 **PARCEL NUMBER** 057 31 001

DATE LISTED

1/24/2001

LAST KNOWN PROPERTY OWNER:

Berrien Co. Resource Recovery Dev. Authority
105 E. Washington Ave., P. O. Box 446
Nashville, GA 31639



STATUS OF CLEANUP ACTIVITIES:

Cleanup activities are being conducted for source materials and groundwater.

CLEANUP PRIORITY: The Director has designated this site as a Class IV

GA EPD DIRECTOR'S DETERMINATION REGARDING CORRECTIVE ACTION:

The Director has determined that this site requires corrective action.

REGULATED SUBSTANCES RELEASED, AND THREATS TO HUMAN HEALTH AND ENVIRONMENT POSED BY THE RELEASE:

This site has a known release of 1,1-Dichloroethane in groundwater at levels exceeding the reportable quantity. No human exposure via drinking water is suspected from this release. The nearest drinking water well is less than 0.5 miles from the area affected by the release.

REGULATED SUBSTANCES:

Substance Name	GW	Soil	Substance Name	GW	Soil
1,1-Dichloroethane	<input checked="" type="checkbox"/>	<input type="checkbox"/>	Arsenic	<input checked="" type="checkbox"/>	<input type="checkbox"/>
Barium	<input checked="" type="checkbox"/>	<input type="checkbox"/>	Benzene	<input checked="" type="checkbox"/>	<input type="checkbox"/>
Chlorobenzene	<input checked="" type="checkbox"/>	<input type="checkbox"/>	Chloroethane	<input checked="" type="checkbox"/>	<input type="checkbox"/>
Cis-1,2-Dichloroethene	<input checked="" type="checkbox"/>	<input type="checkbox"/>	Lead	<input checked="" type="checkbox"/>	<input type="checkbox"/>
p-Dichlorobenzene	<input checked="" type="checkbox"/>	<input type="checkbox"/>	Zinc	<input checked="" type="checkbox"/>	<input type="checkbox"/>

GEORGIA ENVIRONMENTAL PROTECTION DIVISION
HAZARDOUS SITE INVENTORY

Site Number: **10645**

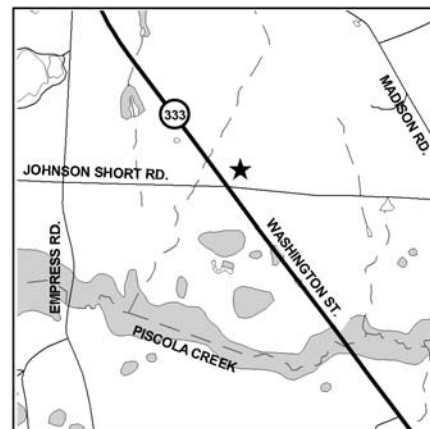
SITE NAME: Quitman - SR 333 Landfill
LOCATION: SR - 333
Quitman, Brooks County, GA 31643

Latitude 30° 45' 07" N Longitude 83° 32' 51" W

ACREAGE	PARCEL NUMBER	DATE LISTED
3.48	096 0001B	1/24/2001
16.5	096 0016	1/24/2001
5.5	096 0004A	1/24/2001
35	096 0003	1/24/2001

LAST KNOWN PROPERTY OWNER:

Brooks County
P. O. Box 272
Quitman, GA 31643



STATUS OF CLEANUP ACTIVITIES:

Cleanup activities are being conducted for source materials and groundwater.

CLEANUP PRIORITY: The Director has designated this site as a Class IV

GA EPD DIRECTOR'S DETERMINATION REGARDING CORRECTIVE ACTION:

The Director has determined that this site requires corrective action.

REGULATED SUBSTANCES RELEASED, AND THREATS TO HUMAN HEALTH AND ENVIRONMENT POSED BY THE RELEASE:

This site has a known release of Vinyl chloride in groundwater at levels exceeding the reportable quantity. No human exposure via drinking water is suspected from this release. The nearest drinking water well is less than 0.5 miles from the area affected by the release.

REGULATED SUBSTANCES:

Substance Name	GW	Soil	Substance Name	GW	Soil
Acetone	<input checked="" type="checkbox"/>	<input type="checkbox"/>	Antimony	<input checked="" type="checkbox"/>	<input type="checkbox"/>
Barium	<input checked="" type="checkbox"/>	<input type="checkbox"/>	Benzene	<input checked="" type="checkbox"/>	<input type="checkbox"/>
Chlorobenzene	<input checked="" type="checkbox"/>	<input type="checkbox"/>	Chromium	<input checked="" type="checkbox"/>	<input type="checkbox"/>
Cis-1,2-Dichloroethene	<input checked="" type="checkbox"/>	<input type="checkbox"/>	Diethyl phthalate	<input checked="" type="checkbox"/>	<input type="checkbox"/>
Lead	<input checked="" type="checkbox"/>	<input type="checkbox"/>	Mercury	<input checked="" type="checkbox"/>	<input type="checkbox"/>
Selenium	<input checked="" type="checkbox"/>	<input type="checkbox"/>	Tetrachloroethene	<input checked="" type="checkbox"/>	<input type="checkbox"/>
Trichloroethene	<input checked="" type="checkbox"/>	<input type="checkbox"/>	Vinyl chloride	<input checked="" type="checkbox"/>	<input type="checkbox"/>

GEORGIA ENVIRONMENTAL PROTECTION DIVISION
HAZARDOUS SITE INVENTORY

Site Number: 10646

SITE NAME: Bryan County - US 280 Mill Creek MSWLF
LOCATION: 7392 E. Highway 280
Pembroke, Bryan County, GA 31321

Latitude 32° 09' 12" N

Longitude 81° 30' 35" W

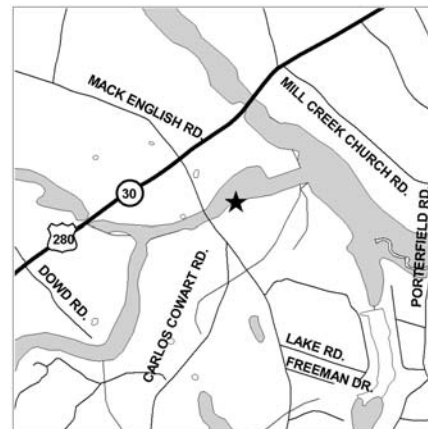
ACREAGE 26.97 **PARCEL NUMBER** 0261 014

DATE LISTED

1/24/2001

LAST KNOWN PROPERTY OWNER:

Bryan County
P. O. Box 430
Pembroke, GA 31321



STATUS OF CLEANUP ACTIVITIES:

Cleanup activities are being conducted for source materials and groundwater.

CLEANUP PRIORITY: The Director has designated this site as a Class IV

GA EPD DIRECTOR'S DETERMINATION REGARDING CORRECTIVE ACTION:

The Director has determined that this site requires corrective action.

REGULATED SUBSTANCES RELEASED, AND THREATS TO HUMAN HEALTH AND ENVIRONMENT POSED BY THE RELEASE:

This site has a known release of Lead in groundwater at levels exceeding the reportable quantity. No human exposure via drinking water is suspected from this release. The nearest drinking water well is less than 0.5 miles from the area affected by the release.

REGULATED SUBSTANCES:

Substance Name	GW	Soil	Substance Name	GW	Soil
alpha-Benzenehexachloride	<input checked="" type="checkbox"/>	<input type="checkbox"/>	Antimony	<input checked="" type="checkbox"/>	<input type="checkbox"/>
bis(2-Ethylhexyl) phthalate	<input checked="" type="checkbox"/>	<input type="checkbox"/>	Cis-1,2-Dichloroethene	<input checked="" type="checkbox"/>	<input type="checkbox"/>
Dichloromethane	<input checked="" type="checkbox"/>	<input type="checkbox"/>	Lead	<input checked="" type="checkbox"/>	<input type="checkbox"/>
Nickel	<input checked="" type="checkbox"/>	<input type="checkbox"/>	p-Dichlorobenzene	<input checked="" type="checkbox"/>	<input type="checkbox"/>
Vinyl chloride	<input checked="" type="checkbox"/>	<input type="checkbox"/>			

GEORGIA ENVIRONMENTAL PROTECTION DIVISION
HAZARDOUS SITE INVENTORY

Site Number: **10647**

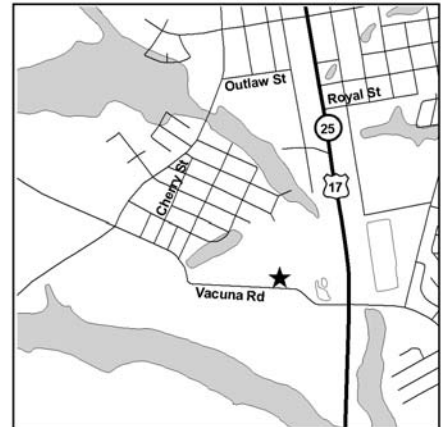
SITE NAME: Camden County Vacuna Road LF
LOCATION: Vacuna Road
Kingsland, Camden County, GA 31548

Latitude 30° 46' 52" N Longitude 81° 41' 24" W

ACREAGE 19.7 **PARCEL NUMBER** 083 031A **DATE LISTED** 1/24/2001

LAST KNOWN PROPERTY OWNER:

Camden County
200 East Fourth Street
Woodbine, GA 31569



STATUS OF CLEANUP ACTIVITIES:

Cleanup activities are being conducted for source materials and groundwater.

CLEANUP PRIORITY: The Director has designated this site as a Class IV

GA EPD DIRECTOR'S DETERMINATION REGARDING CORRECTIVE ACTION:

The Director has determined that this site requires corrective action.

REGULATED SUBSTANCES RELEASED, AND THREATS TO HUMAN HEALTH AND ENVIRONMENT POSED BY THE RELEASE:

This site has a known release of Vinyl chloride in groundwater at levels exceeding the reportable quantity. No human exposure via drinking water is suspected from this release. The nearest drinking water well is less than 0.5 miles from the area affected by the release.

REGULATED SUBSTANCES:

Substance Name	GW	Soil	Substance Name	GW	Soil
Arsenic	<input checked="" type="checkbox"/>	<input type="checkbox"/>	Barium	<input checked="" type="checkbox"/>	<input type="checkbox"/>
Benzene	<input checked="" type="checkbox"/>	<input type="checkbox"/>	Cadmium	<input checked="" type="checkbox"/>	<input type="checkbox"/>
p-Dichlorobenzene	<input checked="" type="checkbox"/>	<input type="checkbox"/>	Vinyl chloride	<input checked="" type="checkbox"/>	<input type="checkbox"/>

GEORGIA ENVIRONMENTAL PROTECTION DIVISION
HAZARDOUS SITE INVENTORY

Site Number: 10648

SITE NAME: Carroll County / Carrollton SR 166 LF
LOCATION: State Road 166 (Simonton Mill Road)
Carrollton, Carroll County, GA 30117

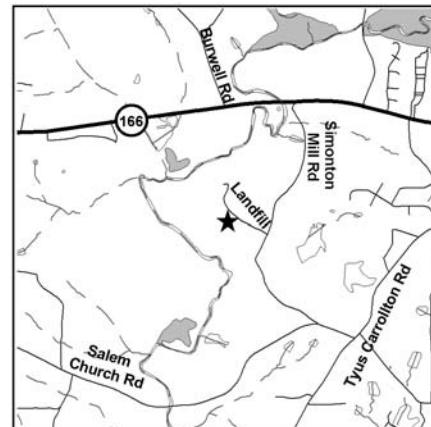
Latitude 33° 33' 04" N Longitude 85° 09' 13" W

ACREAGE 125.72 **PARCEL NUMBER** 060-0113

DATE LISTED 1/24/2001

LAST KNOWN PROPERTY OWNER:

Carroll County Solid Waste Management Authority
439 Simonton Mill Road
Carrollton, GA 30117



STATUS OF CLEANUP ACTIVITIES:

Cleanup activities are being conducted for source materials and groundwater.

CLEANUP PRIORITY: The Director has designated this site as a Class IV

GA EPD DIRECTOR'S DETERMINATION REGARDING CORRECTIVE ACTION:

The Director has determined that this site requires corrective action.

REGULATED SUBSTANCES RELEASED, AND THREATS TO HUMAN HEALTH AND ENVIRONMENT POSED BY THE RELEASE:

This site has a known release of Cadmium in groundwater at levels exceeding the reportable quantity. No human exposure via drinking water is suspected from this release. The nearest drinking water well is between 1 and 2 miles from the area affected by the release.

REGULATED SUBSTANCES:

Substance Name	GW	Soil	Substance Name	GW	Soil
1,1-Dichloroethane	<input checked="" type="checkbox"/>	<input type="checkbox"/>	1,2-Dichloroethane	<input checked="" type="checkbox"/>	<input type="checkbox"/>
Antimony	<input checked="" type="checkbox"/>	<input type="checkbox"/>	Arsenic	<input checked="" type="checkbox"/>	<input type="checkbox"/>
Barium	<input checked="" type="checkbox"/>	<input type="checkbox"/>	Benzene	<input checked="" type="checkbox"/>	<input type="checkbox"/>
bis(2-Ethylhexyl) phthalate	<input checked="" type="checkbox"/>	<input type="checkbox"/>	Cadmium	<input checked="" type="checkbox"/>	<input type="checkbox"/>
Carbon disulfide	<input checked="" type="checkbox"/>	<input type="checkbox"/>	Chlorobenzene	<input checked="" type="checkbox"/>	<input type="checkbox"/>
Chloroethane	<input checked="" type="checkbox"/>	<input type="checkbox"/>	Cis-1,2-Dichloroethene	<input checked="" type="checkbox"/>	<input type="checkbox"/>
Cobalt {reference only, not regulated substance}	<input checked="" type="checkbox"/>	<input type="checkbox"/>	Dichlorodifluoromethane	<input checked="" type="checkbox"/>	<input type="checkbox"/>
Dichloromethane	<input checked="" type="checkbox"/>	<input type="checkbox"/>	Mercury	<input checked="" type="checkbox"/>	<input type="checkbox"/>
Methyl isobutyl ketone	<input checked="" type="checkbox"/>	<input type="checkbox"/>	Nickel	<input checked="" type="checkbox"/>	<input type="checkbox"/>
p-Dichlorobenzene	<input checked="" type="checkbox"/>	<input type="checkbox"/>	Zinc	<input checked="" type="checkbox"/>	<input type="checkbox"/>

GEORGIA ENVIRONMENTAL PROTECTION DIVISION
HAZARDOUS SITE INVENTORY

Site Number: 10649

SITE NAME: Chatham County Landfill
LOCATION: Dean Forest Road
Savannah, Chatham County, GA 31405

Latitude 32° 03' 29" N

Longitude 81° 12' 53" W

ACREAGE **PARCEL NUMBER**

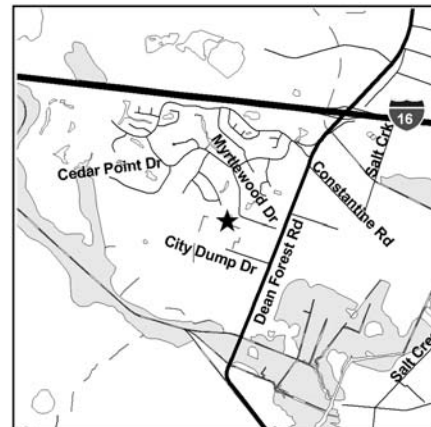
457.3 2-0990-01-009A

DATE LISTED

1/24/2001

LAST KNOWN PROPERTY OWNER:

City of Savannah
124 Bull Street, Suite 210, P. O. Box 8161
Savannah, GA 31412



STATUS OF CLEANUP ACTIVITIES:

Cleanup activities are being conducted for source materials and groundwater.

CLEANUP PRIORITY: The Director has designated this site as a Class IV

GA EPD DIRECTOR'S DETERMINATION REGARDING CORRECTIVE ACTION:

The Director has determined that this site requires corrective action.

REGULATED SUBSTANCES RELEASED, AND THREATS TO HUMAN HEALTH AND ENVIRONMENT POSED BY THE RELEASE:

This site has a known release of Cadmium in groundwater at levels exceeding the reportable quantity. No human exposure via drinking water is suspected from this release. The nearest drinking water well is less than 0.5 miles from the area affected by the release.

REGULATED SUBSTANCES:

Substance Name	GW	Soil	Substance Name	GW	Soil
Antimony	<input checked="" type="checkbox"/>	<input type="checkbox"/>	Arsenic	<input checked="" type="checkbox"/>	<input type="checkbox"/>
Barium	<input checked="" type="checkbox"/>	<input type="checkbox"/>	Beryllium	<input checked="" type="checkbox"/>	<input type="checkbox"/>
Cadmium	<input checked="" type="checkbox"/>	<input type="checkbox"/>	Cobalt {reference only, not regulated substance}	<input checked="" type="checkbox"/>	<input type="checkbox"/>
Lead	<input checked="" type="checkbox"/>	<input type="checkbox"/>	Nickel	<input checked="" type="checkbox"/>	<input type="checkbox"/>

GEORGIA ENVIRONMENTAL PROTECTION DIVISION
HAZARDOUS SITE INVENTORY

Site Number: **10650**

SITE NAME: Cherokee County - Blalock Road Landfill
LOCATION: Blalock Road
Holly Springs, Cherokee County, GA 30115

Latitude 34° 08' 56" N

Longitude 84° 29' 02" W

ACREAGE **PARCEL NUMBER**

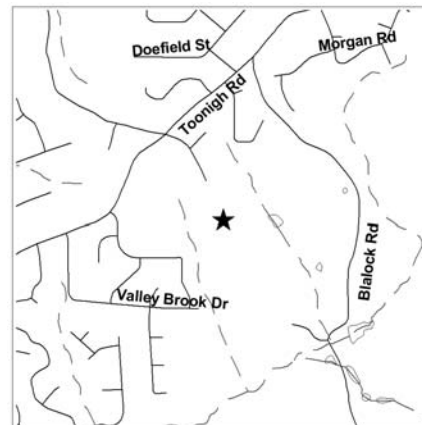
281.76 15N21035

DATE LISTED

1/24/2001

LAST KNOWN PROPERTY OWNER:

Cherokee County
1130 Bluffs Parkway
Canton, GA 30114



STATUS OF CLEANUP ACTIVITIES:

Cleanup activities are being conducted for source materials and groundwater.

CLEANUP PRIORITY: The Director has designated this site as a Class IV

GA EPD DIRECTOR'S DETERMINATION REGARDING CORRECTIVE ACTION:

The Director has determined that this site requires corrective action.

REGULATED SUBSTANCES RELEASED, AND THREATS TO HUMAN HEALTH AND ENVIRONMENT POSED BY THE RELEASE:

This site has a known release of Vinyl chloride in groundwater at levels exceeding the reportable quantity. This release has resulted in known human exposure greater than or equal to the MCL for Vinyl chloride.

REGULATED SUBSTANCES:

Substance Name	GW	Soil	Substance Name	GW	Soil
1,1-Dichloroethane	<input checked="" type="checkbox"/>	<input type="checkbox"/>	1,1-Dichloroethene	<input checked="" type="checkbox"/>	<input type="checkbox"/>
Benzene	<input checked="" type="checkbox"/>	<input type="checkbox"/>	Chloroethane	<input checked="" type="checkbox"/>	<input type="checkbox"/>
Cis-1,2-Dichloroethene	<input checked="" type="checkbox"/>	<input type="checkbox"/>	Dichlorodifluoromethane	<input checked="" type="checkbox"/>	<input type="checkbox"/>
Dichloromethane	<input checked="" type="checkbox"/>	<input type="checkbox"/>	Ethylbenzene	<input checked="" type="checkbox"/>	<input type="checkbox"/>
Tetrachloroethene	<input checked="" type="checkbox"/>	<input type="checkbox"/>	Toluene	<input checked="" type="checkbox"/>	<input type="checkbox"/>
Trichloroethene	<input checked="" type="checkbox"/>	<input type="checkbox"/>	Trichlorofluoromethane	<input type="checkbox"/>	<input type="checkbox"/>
Vinyl chloride	<input checked="" type="checkbox"/>	<input type="checkbox"/>	Xylenes	<input type="checkbox"/>	<input type="checkbox"/>

GEORGIA ENVIRONMENTAL PROTECTION DIVISION
HAZARDOUS SITE INVENTORY

Site Number: 10651

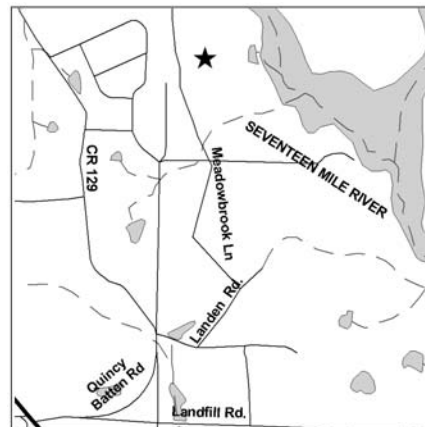
SITE NAME: Coffee County Landfill
LOCATION: Landen Road (CR 129) and SR 206
Douglas, Coffee County, GA 31533

Latitude 31° 34' 21" N Longitude 82° 53' 44" W

ACREAGE 502.87 **PARCEL NUMBER** 0095 072A **DATE LISTED** 1/24/2001

LAST KNOWN PROPERTY OWNER:

Coffee County
109 S. Peterson Avenue
Douglas, GA 31533



STATUS OF CLEANUP ACTIVITIES:

Cleanup activities are being conducted for source materials and groundwater.

CLEANUP PRIORITY: The Director has designated this site as a Class IV

GA EPD DIRECTOR'S DETERMINATION REGARDING CORRECTIVE ACTION:

The Director has determined that this site requires corrective action.

REGULATED SUBSTANCES RELEASED, AND THREATS TO HUMAN HEALTH AND ENVIRONMENT POSED BY THE RELEASE:

This site has a known release of Tetrachloroethene in groundwater at levels exceeding the reportable quantity. No human exposure via drinking water is suspected from this release. The nearest drinking water well is less than 0.5 miles from the area affected by the release.

REGULATED SUBSTANCES:

Substance Name	GW	Soil	Substance Name	GW	Soil
1,1-Dichloroethane	<input checked="" type="checkbox"/>	<input type="checkbox"/>	Chlorobenzene	<input checked="" type="checkbox"/>	<input type="checkbox"/>
Cis-1,2-Dichloroethene	<input checked="" type="checkbox"/>	<input type="checkbox"/>	Tetrachloroethene	<input checked="" type="checkbox"/>	<input type="checkbox"/>

GEORGIA ENVIRONMENTAL PROTECTION DIVISION
HAZARDOUS SITE INVENTORY

Site Number: **10652**

SITE NAME: Columbia County - Baker Place Road MSWLF
LOCATION: 590 Baker Place Road
Grovetown, Columbia County, GA 30813

Latitude 33° 29' 21" N

Longitude 82° 13' 44" W

ACREAGE **PARCEL NUMBER**

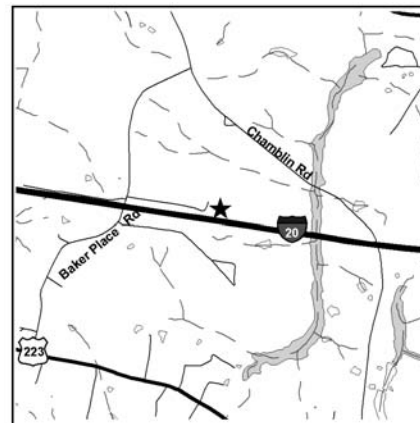
154 051 001

DATE LISTED

1/24/2001

LAST KNOWN PROPERTY OWNER:

Columbia County
P. O. Box 498
Evans, GA 30809



STATUS OF CLEANUP ACTIVITIES:

Cleanup activities are being conducted for source materials and groundwater.

CLEANUP PRIORITY: The Director has designated this site as a Class IV

GA EPD DIRECTOR'S DETERMINATION REGARDING CORRECTIVE ACTION:

The Director has determined that this site requires corrective action.

REGULATED SUBSTANCES RELEASED, AND THREATS TO HUMAN HEALTH AND ENVIRONMENT POSED BY THE RELEASE:

This site has a known release of Vinyl chloride in groundwater at levels exceeding the reportable quantity. No human exposure via drinking water is suspected from this release. The nearest drinking water well is between 1 and 2 miles from the area affected by the release.

REGULATED SUBSTANCES:

Substance Name	GW	Soil	Substance Name	GW	Soil
1,1-Dichloroethane	<input checked="" type="checkbox"/>	<input type="checkbox"/>	Barium	<input checked="" type="checkbox"/>	<input type="checkbox"/>
Benzene	<input checked="" type="checkbox"/>	<input type="checkbox"/>	Cis-1,2-Dichloroethene	<input checked="" type="checkbox"/>	<input type="checkbox"/>
Dichloromethane	<input checked="" type="checkbox"/>	<input type="checkbox"/>	Ethylbenzene	<input checked="" type="checkbox"/>	<input type="checkbox"/>
Mercury	<input checked="" type="checkbox"/>	<input type="checkbox"/>	p-Dichlorobenzene	<input checked="" type="checkbox"/>	<input type="checkbox"/>
Tetrachloroethene	<input checked="" type="checkbox"/>	<input type="checkbox"/>	Toluene	<input checked="" type="checkbox"/>	<input type="checkbox"/>
Trichloroethene	<input checked="" type="checkbox"/>	<input type="checkbox"/>	Vinyl chloride	<input checked="" type="checkbox"/>	<input type="checkbox"/>
Xylenes	<input checked="" type="checkbox"/>	<input type="checkbox"/>			

GEORGIA ENVIRONMENTAL PROTECTION DIVISION
HAZARDOUS SITE INVENTORY

Site Number: **10654**

SITE NAME: Dawson County Shoal Hole Road MSWLF
LOCATION: 946 Burt Creek Road
Dawsonville, Dawson County, GA 30534

Latitude 34° 26' 19" N

Longitude 84° 07' 11" W

ACREAGE **PARCEL NUMBER**

33.25 092 001 002

26.92 091 057

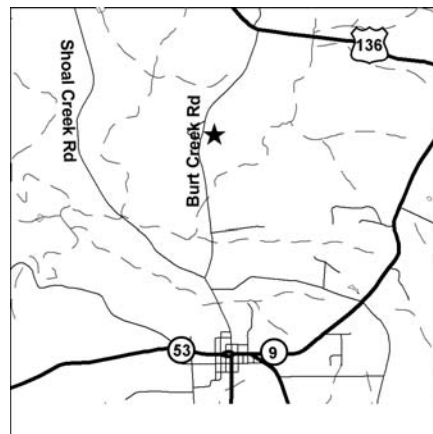
DATE LISTED

1/24/2001

1/24/2001

LAST KNOWN PROPERTY OWNER:

Dawson County
78 Howard Avenue East, Suite 100
Dawsonville, GA 30534



STATUS OF CLEANUP ACTIVITIES:

Cleanup activities are being conducted for source materials and groundwater.

CLEANUP PRIORITY: The Director has designated this site as a Class IV

GA EPD DIRECTOR'S DETERMINATION REGARDING CORRECTIVE ACTION:

The Director has determined that this site requires corrective action.

REGULATED SUBSTANCES RELEASED, AND THREATS TO HUMAN HEALTH AND ENVIRONMENT POSED BY THE RELEASE:

This site has a known release of Tetrachloroethene in groundwater at levels exceeding the reportable quantity. No human exposure via drinking water is suspected from this release. The nearest drinking water well is less than 0.5 miles from the area affected by the release.

REGULATED SUBSTANCES:

Substance Name	GW	Soil	Substance Name	GW	Soil
Chloroethane	<input checked="" type="checkbox"/>	<input type="checkbox"/>	Cis-1,2-Dichloroethene	<input checked="" type="checkbox"/>	<input type="checkbox"/>
Dichloromethane	<input checked="" type="checkbox"/>	<input type="checkbox"/>	Mercury	<input checked="" type="checkbox"/>	<input type="checkbox"/>
Tetrachloroethene	<input checked="" type="checkbox"/>	<input type="checkbox"/>	Trichloroethene	<input checked="" type="checkbox"/>	<input type="checkbox"/>
Xylenes	<input checked="" type="checkbox"/>	<input type="checkbox"/>			

GEORGIA ENVIRONMENTAL PROTECTION DIVISION
HAZARDOUS SITE INVENTORY

Site Number: **10656**

SITE NAME: Dooly County - CR 101 MSWLF
LOCATION: CR 101
Vienna, Dooly County, GA 31092

Latitude 32° 07' 32" N

Longitude 83° 50' 50" W

ACREAGE **PARCEL NUMBER**

27.92 44 20

DATE LISTED

1/24/2001

LAST KNOWN PROPERTY OWNER:

Dooly County Commissioners
P. O. Box 348
Vienna, GA 31092



STATUS OF CLEANUP ACTIVITIES:

Cleanup activities are being conducted for source materials and groundwater.

CLEANUP PRIORITY: The Director has designated this site as a Class IV

GA EPD DIRECTOR'S DETERMINATION REGARDING CORRECTIVE ACTION:

The Director has determined that this site requires corrective action.

REGULATED SUBSTANCES RELEASED, AND THREATS TO HUMAN HEALTH AND ENVIRONMENT POSED BY THE RELEASE:

This site has a known release of Nickel in groundwater at levels exceeding the reportable quantity. No human exposure via drinking water is suspected from this release. The nearest drinking water well is less than 0.5 miles from the area affected by the release.

REGULATED SUBSTANCES:

Substance Name	GW	Soil	Substance Name	GW	Soil
Barium	<input checked="" type="checkbox"/>	<input type="checkbox"/>	Cis-1,2-Dichloroethene	<input checked="" type="checkbox"/>	<input type="checkbox"/>
Nickel	<input checked="" type="checkbox"/>	<input type="checkbox"/>			

GEORGIA ENVIRONMENTAL PROTECTION DIVISION
HAZARDOUS SITE INVENTORY

Site Number: 10657

SITE NAME: Douglas County Landfill - Cedar Mt/Worthan Rd Phase 1
LOCATION: Cedar Mountain / Worthan Road
Douglasville, Douglas County, GA 30134

Latitude 33° 45' 56" N Longitude 84° 48' 39" W

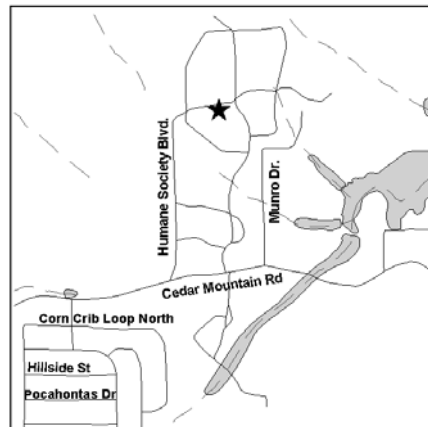
ACREAGE 155.464 **PARCEL NUMBER** 02300250002

DATE LISTED

1/24/2001

LAST KNOWN PROPERTY OWNER:

Douglas County
8700 Hospital Drive
Douglasville, GA 30134



STATUS OF CLEANUP ACTIVITIES:

Cleanup activities are being conducted for source materials and groundwater.

CLEANUP PRIORITY: The Director has designated this site as a Class IV

GA EPD DIRECTOR'S DETERMINATION REGARDING CORRECTIVE ACTION:

The Director has determined that this site requires corrective action.

REGULATED SUBSTANCES RELEASED, AND THREATS TO HUMAN HEALTH AND ENVIRONMENT POSED BY THE RELEASE:

This site has a known release of Tetrachloroethene in groundwater at levels exceeding the reportable quantity. No human exposure via drinking water is suspected from this release. The nearest drinking water well is between 0.5 and 1 miles from the area affected by the release.

REGULATED SUBSTANCES:

Substance Name	GW	Soil	Substance Name	GW	Soil
1,1-Dichloroethane	<input checked="" type="checkbox"/>	<input type="checkbox"/>	Barium	<input checked="" type="checkbox"/>	<input type="checkbox"/>
Benzene	<input checked="" type="checkbox"/>	<input type="checkbox"/>	Chromium	<input checked="" type="checkbox"/>	<input type="checkbox"/>
Cis-1,2-Dichloroethene	<input checked="" type="checkbox"/>	<input type="checkbox"/>	Dichloromethane	<input checked="" type="checkbox"/>	<input type="checkbox"/>
Mercury	<input checked="" type="checkbox"/>	<input type="checkbox"/>	Tetrachloroethene	<input checked="" type="checkbox"/>	<input type="checkbox"/>
Toluene	<input type="checkbox"/>	<input type="checkbox"/>	Trichloroethene	<input checked="" type="checkbox"/>	<input type="checkbox"/>
Vinyl chloride	<input checked="" type="checkbox"/>	<input type="checkbox"/>	Xylenes	<input checked="" type="checkbox"/>	<input type="checkbox"/>
Zinc	<input checked="" type="checkbox"/>	<input type="checkbox"/>			

GEORGIA ENVIRONMENTAL PROTECTION DIVISION
HAZARDOUS SITE INVENTORY

Site Number: **10658**

SITE NAME: Blakely - Howell Street / Pit Road MSWLF
LOCATION: Corner of Howell Street and Pit Road
Blakely, Early County, GA 31723

Latitude 31° 24' 02" N

Longitude 84° 55' 44" W

ACREAGE 30.52 **PARCEL NUMBER** B024A14003

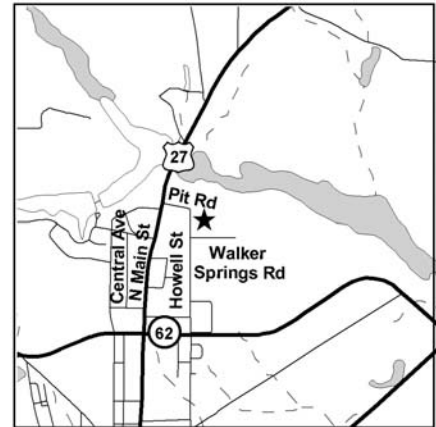
DATE LISTED

1/24/2001

LAST KNOWN PROPERTY OWNER:

City of Blakely and Early County
P. O. Box 350
Blakely, GA 31723

Early County Board of Commissioners
17 McDonald Street, P. O. Box 693
Blakely, GA 39823



STATUS OF CLEANUP ACTIVITIES:

Cleanup activities are being conducted for source materials and groundwater.

CLEANUP PRIORITY: The Director has designated this site as a Class IV

GA EPD DIRECTOR'S DETERMINATION REGARDING CORRECTIVE ACTION:

The Director has determined that this site requires corrective action.

REGULATED SUBSTANCES RELEASED, AND THREATS TO HUMAN HEALTH AND ENVIRONMENT POSED BY THE RELEASE:

This site has a known release of Vinyl chloride in groundwater at levels exceeding the reportable quantity. No human exposure via drinking water is suspected from this release. The nearest drinking water well is between 1 and 2 miles from the area affected by the release.

REGULATED SUBSTANCES:

Substance Name	GW	Soil	Substance Name	GW	Soil
Arsenic	<input checked="" type="checkbox"/>	<input type="checkbox"/>	Benzene	<input checked="" type="checkbox"/>	<input type="checkbox"/>
Cadmium	<input checked="" type="checkbox"/>	<input type="checkbox"/>	Chlorobenzene	<input checked="" type="checkbox"/>	<input type="checkbox"/>
Cobalt {reference only, not regulated substance}	<input checked="" type="checkbox"/>	<input type="checkbox"/>	Copper	<input checked="" type="checkbox"/>	<input type="checkbox"/>
Nickel	<input checked="" type="checkbox"/>	<input type="checkbox"/>	Vanadium {reference only, not regulated substance}	<input checked="" type="checkbox"/>	<input type="checkbox"/>
Vinyl chloride	<input checked="" type="checkbox"/>	<input type="checkbox"/>	Zinc	<input checked="" type="checkbox"/>	<input type="checkbox"/>

GEORGIA ENVIRONMENTAL PROTECTION DIVISION
HAZARDOUS SITE INVENTORY

Site Number: 10659

SITE NAME: Elbert County Landfill
LOCATION: 2188 Hulmes Chapel Road
Elberton, Elbert County, GA 30635

Latitude 34° 08' 06" N

Longitude 82° 46' 51" W

ACREAGE **PARCEL NUMBER**

DATE LISTED

0

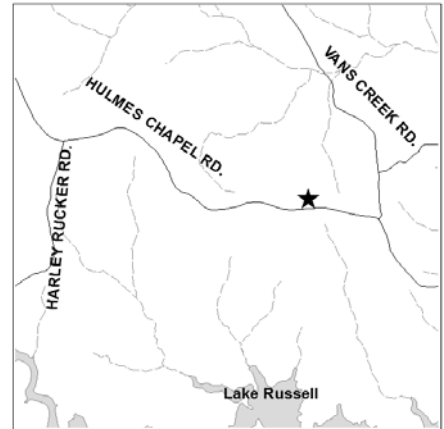
88.79

051 059

1/24/2001

LAST KNOWN PROPERTY OWNER:

Elbert County
10 W. Church Street
Elberton, GA 30635



STATUS OF CLEANUP ACTIVITIES:

Cleanup activities are being conducted for source materials and groundwater.

CLEANUP PRIORITY: The Director has designated this site as a Class IV

GA EPD DIRECTOR'S DETERMINATION REGARDING CORRECTIVE ACTION:

The Director has determined that this site requires corrective action.

REGULATED SUBSTANCES RELEASED, AND THREATS TO HUMAN HEALTH AND ENVIRONMENT POSED BY THE RELEASE:

This site has a known release of Mercury in groundwater at levels exceeding the reportable quantity. No human exposure via drinking water is suspected from this release. The nearest drinking water well is between 0.5 and 1 miles from the area affected by the release.

REGULATED SUBSTANCES:

Substance Name	GW	Soil	Substance Name	GW	Soil
1,1-Dichloroethane	<input checked="" type="checkbox"/>	<input type="checkbox"/>	Benzene	<input checked="" type="checkbox"/>	<input type="checkbox"/>
Cis-1,2-Dichloroethene	<input checked="" type="checkbox"/>	<input type="checkbox"/>	Dichloromethane	<input checked="" type="checkbox"/>	<input type="checkbox"/>
Ethylbenzene	<input checked="" type="checkbox"/>	<input type="checkbox"/>	Mercury	<input checked="" type="checkbox"/>	<input type="checkbox"/>
p-Dichlorobenzene	<input checked="" type="checkbox"/>	<input type="checkbox"/>	Tetrachloroethene	<input checked="" type="checkbox"/>	<input type="checkbox"/>
Trichloroethene	<input checked="" type="checkbox"/>	<input type="checkbox"/>	Vinyl chloride	<input checked="" type="checkbox"/>	<input type="checkbox"/>
Xylenes	<input checked="" type="checkbox"/>	<input type="checkbox"/>	Zinc	<input checked="" type="checkbox"/>	<input type="checkbox"/>

GEORGIA ENVIRONMENTAL PROTECTION DIVISION
HAZARDOUS SITE INVENTORY

Site Number: **10660**

SITE NAME: Emanuel Co. - SR 297 Swainsboro (SL)
LOCATION: SR 297
Swainsboro, Emanuel County, GA 30401

Latitude 32° 30' 59" N

Longitude 82° 19' 58" W

ACREAGE **PARCEL NUMBER**

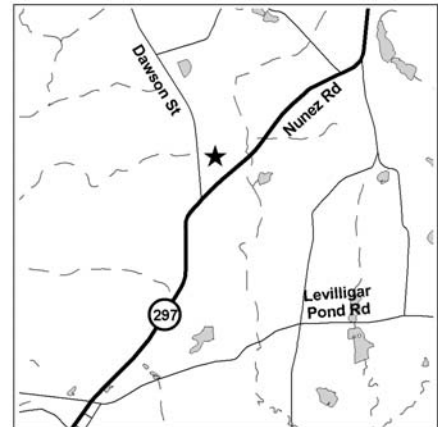
84 079 003

DATE LISTED

1/24/2001

LAST KNOWN PROPERTY OWNER:

Emanuel County
101 North Main
Swainsboro, GA 30401



STATUS OF CLEANUP ACTIVITIES:

Cleanup activities are being conducted for source materials and groundwater.

CLEANUP PRIORITY: The Director has designated this site as a Class IV

GA EPD DIRECTOR'S DETERMINATION REGARDING CORRECTIVE ACTION:

The Director has determined that this site requires corrective action.

REGULATED SUBSTANCES RELEASED, AND THREATS TO HUMAN HEALTH AND ENVIRONMENT POSED BY THE RELEASE:

This site has a known release of Vinyl chloride in groundwater at levels exceeding the reportable quantity. No human exposure via drinking water is suspected from this release. The nearest drinking water well is between 1 and 2 miles from the area affected by the release.

REGULATED SUBSTANCES:

Substance Name	GW	Soil	Substance Name	GW	Soil
Barium	<input checked="" type="checkbox"/>	<input type="checkbox"/>	Beryllium	<input type="checkbox"/>	<input type="checkbox"/>
Lead	<input checked="" type="checkbox"/>	<input type="checkbox"/>	Vinyl chloride	<input checked="" type="checkbox"/>	<input type="checkbox"/>
Zinc	<input checked="" type="checkbox"/>	<input type="checkbox"/>			

GEORGIA ENVIRONMENTAL PROTECTION DIVISION
HAZARDOUS SITE INVENTORY

Site Number: 10661

SITE NAME: Fannin County Landfill
LOCATION: SR 5 and Tom Boyd Road
Blue Ridge, Fannin County, GA 30513

Latitude 34° 53' 55" N

Longitude 84° 20' 59" W

ACREAGE **PARCEL NUMBER**

4.5 0051 106B

52.9 0051 106

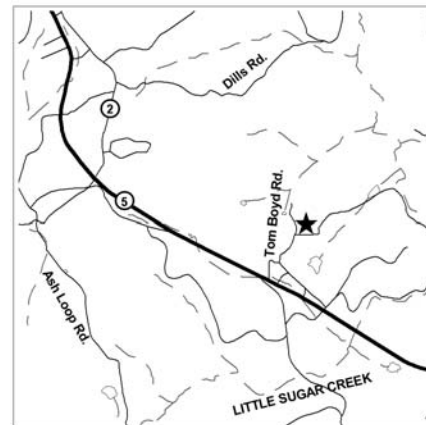
DATE LISTED

1/24/2001

LAST KNOWN PROPERTY OWNER:

Sheila & George W. Kyle
988 Marble City Road
Mineral Bluff, GA 30559

Johnson Paving, LLC
302 Tom Boyd Road
Blue Ridge, GA 30513



STATUS OF CLEANUP ACTIVITIES:

Cleanup activities are being conducted for source materials and groundwater.

CLEANUP PRIORITY: The Director has designated this site as a Class IV

GA EPD DIRECTOR'S DETERMINATION REGARDING CORRECTIVE ACTION:

The Director has determined that this site requires corrective action.

REGULATED SUBSTANCES RELEASED, AND THREATS TO HUMAN HEALTH AND ENVIRONMENT POSED BY THE RELEASE:

This site has a known release of Dichloromethane in groundwater at levels exceeding the reportable quantity. No human exposure via drinking water is suspected from this release. The nearest drinking water well is less than 0.5 miles from the area affected by the release.

REGULATED SUBSTANCES:

Substance Name	GW	Soil	Substance Name	GW	Soil
1,1-Dichloroethane	<input checked="" type="checkbox"/>	<input type="checkbox"/>	Acetone	<input checked="" type="checkbox"/>	<input type="checkbox"/>
Barium	<input checked="" type="checkbox"/>	<input type="checkbox"/>	Benzene	<input checked="" type="checkbox"/>	<input type="checkbox"/>
Beryllium	<input checked="" type="checkbox"/>	<input type="checkbox"/>	Cis-1,2-Dichloroethene	<input checked="" type="checkbox"/>	<input type="checkbox"/>
Cobalt {reference only, not regulated substance}	<input checked="" type="checkbox"/>	<input type="checkbox"/>	Dichloromethane	<input checked="" type="checkbox"/>	<input type="checkbox"/>
Mercury	<input checked="" type="checkbox"/>	<input type="checkbox"/>	Nickel	<input checked="" type="checkbox"/>	<input type="checkbox"/>
p-Dichlorobenzene	<input checked="" type="checkbox"/>	<input type="checkbox"/>	Vinyl chloride	<input checked="" type="checkbox"/>	<input type="checkbox"/>
Zinc	<input checked="" type="checkbox"/>	<input type="checkbox"/>			

GEORGIA ENVIRONMENTAL PROTECTION DIVISION
HAZARDOUS SITE INVENTORY

Site Number: **10662**

SITE NAME: Franklin County - Harrison Bridge Road MSWLF
LOCATION: Harrison Bridge Road
Carnesville, Franklin County, GA 30521

Latitude 34° 20' 31" N Longitude 83° 13' 41" W

ACREAGE **PARCEL NUMBER**

13 037 034A

80.49 037 046A

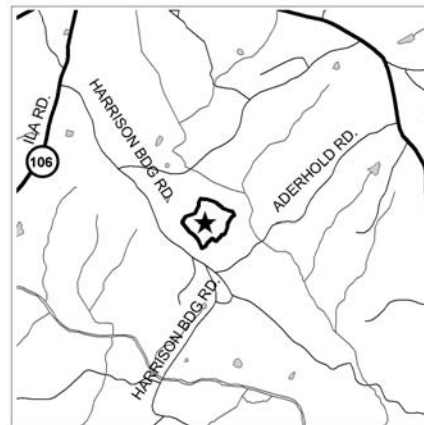
DATE LISTED

1/24/2001

1/24/2001

LAST KNOWN PROPERTY OWNER:

Franklin County
141 Athens Street, P. O. Box 159
Carnesville, GA 30521



STATUS OF CLEANUP ACTIVITIES:

Cleanup activities are being conducted for source materials and groundwater.

CLEANUP PRIORITY: The Director has designated this site as a Class IV

GA EPD DIRECTOR'S DETERMINATION REGARDING CORRECTIVE ACTION:

The Director has determined that this site requires corrective action.

REGULATED SUBSTANCES RELEASED, AND THREATS TO HUMAN HEALTH AND ENVIRONMENT POSED BY THE RELEASE:

This site has a known release of Dichloromethane in groundwater at levels exceeding the reportable quantity. No human exposure via drinking water is suspected from this release. The nearest drinking water well is less than 0.5 miles from the area affected by the release.

REGULATED SUBSTANCES:

Substance Name	GW	Soil	Substance Name	GW	Soil
1,1-Dichloroethane	<input checked="" type="checkbox"/>	<input type="checkbox"/>	1,1-Dichloroethene	<input checked="" type="checkbox"/>	<input type="checkbox"/>
1,2-Dichlorobenzene	<input checked="" type="checkbox"/>	<input type="checkbox"/>	2,4-Dichlorophenoxyacetic acid, salts and esters	<input checked="" type="checkbox"/>	<input type="checkbox"/>
alpha-Benzenhexachloride	<input checked="" type="checkbox"/>	<input type="checkbox"/>	Barium	<input checked="" type="checkbox"/>	<input type="checkbox"/>
Benzene	<input checked="" type="checkbox"/>	<input type="checkbox"/>	Cadmium	<input checked="" type="checkbox"/>	<input type="checkbox"/>
Chlorobenzene	<input checked="" type="checkbox"/>	<input type="checkbox"/>	Chloroethane	<input checked="" type="checkbox"/>	<input type="checkbox"/>
Cis-1,2-Dichloroethene	<input checked="" type="checkbox"/>	<input type="checkbox"/>	Cobalt {reference only, not regulated substance}	<input checked="" type="checkbox"/>	<input type="checkbox"/>
Dichlorodifluoromethane	<input checked="" type="checkbox"/>	<input type="checkbox"/>	Dichloromethane	<input checked="" type="checkbox"/>	<input type="checkbox"/>
p-Dichlorobenzene	<input checked="" type="checkbox"/>	<input type="checkbox"/>	Tetrachloroethene	<input checked="" type="checkbox"/>	<input type="checkbox"/>
Trichloroethene	<input checked="" type="checkbox"/>	<input type="checkbox"/>	Trichlorofluoromethane	<input checked="" type="checkbox"/>	<input type="checkbox"/>
Xylenes	<input checked="" type="checkbox"/>	<input type="checkbox"/>	Zinc	<input checked="" type="checkbox"/>	<input type="checkbox"/>

GEORGIA ENVIRONMENTAL PROTECTION DIVISION
HAZARDOUS SITE INVENTORY

Site Number: **10663**

SITE NAME: Fulton County Landfill
LOCATION: Merk / Miles Road
Atlanta, Fulton County, GA 30349

Latitude 33° 40' 09" N

Longitude 84° 33' 56" W

ACREAGE **PARCEL NUMBER**

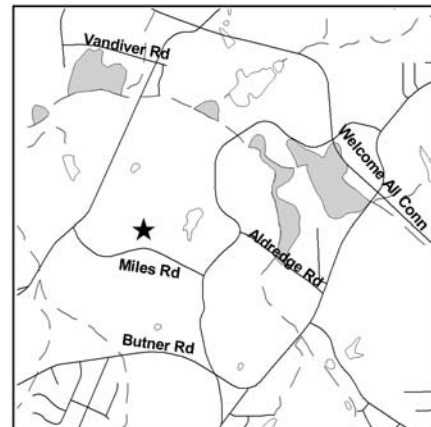
153.32 14F-0102-LL-0037

DATE LISTED

1/24/2001

LAST KNOWN PROPERTY OWNER:

Fulton County
141 Pryor Street, Suite 7000
Atlanta, GA 30303



STATUS OF CLEANUP ACTIVITIES:

Cleanup activities are being conducted for source materials and groundwater.

CLEANUP PRIORITY: The Director has designated this site as a Class IV

GA EPD DIRECTOR'S DETERMINATION REGARDING CORRECTIVE ACTION:

The Director has determined that this site requires corrective action.

REGULATED SUBSTANCES RELEASED, AND THREATS TO HUMAN HEALTH AND ENVIRONMENT POSED BY THE RELEASE:

This site has a known release of Vinyl chloride in groundwater at levels exceeding the reportable quantity. No human exposure via drinking water is suspected from this release. The nearest drinking water well is less than 0.5 miles from the area affected by the release.

REGULATED SUBSTANCES:

Substance Name	GW	Soil	Substance Name	GW	Soil
1,1,1-Trichloroethane	<input checked="" type="checkbox"/>	<input type="checkbox"/>	1,1-Dichloroethane	<input checked="" type="checkbox"/>	<input type="checkbox"/>
1,1-Dichloroethene	<input checked="" type="checkbox"/>	<input type="checkbox"/>	Barium	<input checked="" type="checkbox"/>	<input type="checkbox"/>
Benzene	<input checked="" type="checkbox"/>	<input type="checkbox"/>	Chloroethane	<input type="checkbox"/>	<input type="checkbox"/>
Chloroform	<input type="checkbox"/>	<input type="checkbox"/>	Chromium	<input type="checkbox"/>	<input type="checkbox"/>
Cis-1,2-Dichloroethene	<input checked="" type="checkbox"/>	<input type="checkbox"/>	Copper	<input type="checkbox"/>	<input type="checkbox"/>
Dichloromethane	<input checked="" type="checkbox"/>	<input type="checkbox"/>	Tetrachloroethene	<input checked="" type="checkbox"/>	<input type="checkbox"/>
Toluene	<input checked="" type="checkbox"/>	<input type="checkbox"/>	Trichloroethene	<input checked="" type="checkbox"/>	<input type="checkbox"/>
Vinyl chloride	<input checked="" type="checkbox"/>	<input type="checkbox"/>	Xylenes	<input type="checkbox"/>	<input type="checkbox"/>
Zinc	<input type="checkbox"/>	<input type="checkbox"/>			

GEORGIA ENVIRONMENTAL PROTECTION DIVISION
HAZARDOUS SITE INVENTORY

Site Number: **10664**

SITE NAME: Gilmer County SR 52 - Tower Road MSWLF
LOCATION: Tower Road
Ellijay, Gilmer County, GA 30540

Latitude 34° 42' 50" N

Longitude 84° 29' 26" W

ACREAGE **PARCEL NUMBER**

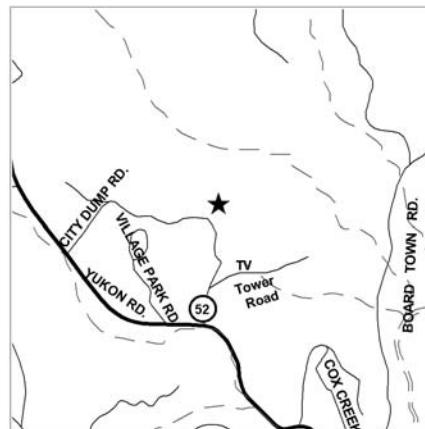
93 3065 175A

DATE LISTED

1/24/2001

LAST KNOWN PROPERTY OWNER:

City of Ellijay
105 North Main Street
Ellijay, GA 30540



STATUS OF CLEANUP ACTIVITIES:

Cleanup activities are being conducted for source materials and groundwater.

CLEANUP PRIORITY: The Director has designated this site as a Class IV

GA EPD DIRECTOR'S DETERMINATION REGARDING CORRECTIVE ACTION:

The Director has determined that this site requires corrective action.

REGULATED SUBSTANCES RELEASED, AND THREATS TO HUMAN HEALTH AND ENVIRONMENT POSED BY THE RELEASE:

This site has a known release of Vinyl chloride in groundwater at levels exceeding the reportable quantity. No human exposure via drinking water is suspected from this release. The nearest drinking water well is less than 0.5 miles from the area affected by the release.

REGULATED SUBSTANCES:

Substance Name	GW	Soil	Substance Name	GW	Soil
Barium	<input checked="" type="checkbox"/>	<input type="checkbox"/>	Cis-1,2-Dichloroethene	<input checked="" type="checkbox"/>	<input type="checkbox"/>
Cobalt {reference only, not regulated substance}	<input checked="" type="checkbox"/>	<input type="checkbox"/>	Mercury	<input checked="" type="checkbox"/>	<input type="checkbox"/>
Vinyl chloride	<input checked="" type="checkbox"/>	<input type="checkbox"/>			

GEORGIA ENVIRONMENTAL PROTECTION DIVISION
HAZARDOUS SITE INVENTORY

Site Number: **10665**

SITE NAME: Glynn Co. - Cate Road C&D MSWLF
LOCATION: 1000 Pritchard Island Road
Brunswick, Glynn County, GA 31521

Latitude 31° 15' 31" N

Longitude 81° 31' 28" W

ACREAGE **PARCEL NUMBER**

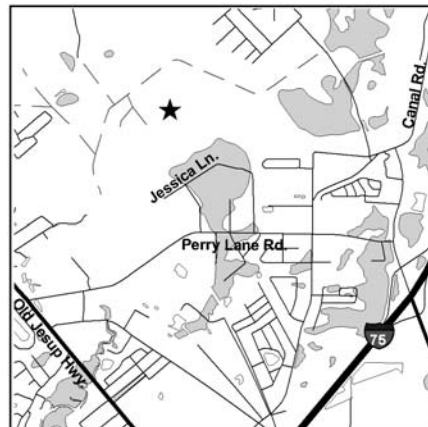
140.98 02-02215

DATE LISTED

1/24/2001

LAST KNOWN PROPERTY OWNER:

Glynn County
701 G Street
Brunswick, GA 31520



STATUS OF CLEANUP ACTIVITIES:

Cleanup activities are being conducted for source materials and groundwater.

CLEANUP PRIORITY: The Director has designated this site as a Class IV

GA EPD DIRECTOR'S DETERMINATION REGARDING CORRECTIVE ACTION:

The Director has determined that this site requires corrective action.

REGULATED SUBSTANCES RELEASED, AND THREATS TO HUMAN HEALTH AND ENVIRONMENT POSED BY THE RELEASE:

This site has a known release of Vinyl chloride in groundwater at levels exceeding the reportable quantity. No human exposure via drinking water is suspected from this release. The nearest drinking water well is less than 0.5 miles from the area affected by the release.

REGULATED SUBSTANCES:

Substance Name	GW	Soil	Substance Name	GW	Soil
Barium	<input checked="" type="checkbox"/>	<input type="checkbox"/>	Nickel	<input checked="" type="checkbox"/>	<input type="checkbox"/>
Vinyl chloride	<input checked="" type="checkbox"/>	<input type="checkbox"/>			

GEORGIA ENVIRONMENTAL PROTECTION DIVISION
HAZARDOUS SITE INVENTORY

Site Number: 10666

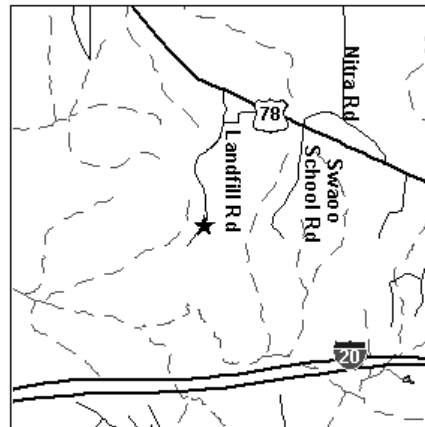
SITE NAME: Haralson County Landfill (US 78 Bremen)
LOCATION: Landfill Road
Bremen, Haralson County, GA 30110

Latitude 33° 41' 57" N Longitude 85° 13' 46" W

ACREAGE	PARCEL NUMBER	DATE LISTED
111	0067 0001	1/24/2001
133.84	0067 0007	1/24/2001

LAST KNOWN PROPERTY OWNER:

Haralson County Solid Waste Management
Authority
P. O. Box 489
Buchanan, GA 30113-0489



STATUS OF CLEANUP ACTIVITIES:

Cleanup activities are being conducted for source materials and groundwater.

CLEANUP PRIORITY: The Director has designated this site as a Class IV

GA EPD DIRECTOR'S DETERMINATION REGARDING CORRECTIVE ACTION:

The Director has determined that this site requires corrective action.

REGULATED SUBSTANCES RELEASED, AND THREATS TO HUMAN HEALTH AND ENVIRONMENT POSED BY THE RELEASE:

This site has a known release of Vinyl chloride in groundwater at levels exceeding the reportable quantity. No human exposure via drinking water is suspected from this release. The nearest drinking water well is less than 0.5 miles from the area affected by the release.

REGULATED SUBSTANCES:

Substance Name	GW	Soil	Substance Name	GW	Soil
Barium	<input checked="" type="checkbox"/>	<input type="checkbox"/>	Benzene	<input checked="" type="checkbox"/>	<input type="checkbox"/>
Cadmium	<input checked="" type="checkbox"/>	<input type="checkbox"/>	Chloroethane	<input checked="" type="checkbox"/>	<input type="checkbox"/>
Chromium	<input checked="" type="checkbox"/>	<input type="checkbox"/>	Cis-1,2-Dichloroethene	<input checked="" type="checkbox"/>	<input type="checkbox"/>
Cobalt {reference only, not regulated substance}	<input checked="" type="checkbox"/>	<input type="checkbox"/>	Copper	<input checked="" type="checkbox"/>	<input type="checkbox"/>
Dichloromethane	<input checked="" type="checkbox"/>	<input type="checkbox"/>	Mercury	<input checked="" type="checkbox"/>	<input type="checkbox"/>
Nickel	<input checked="" type="checkbox"/>	<input type="checkbox"/>	Tetrachloroethene	<input checked="" type="checkbox"/>	<input type="checkbox"/>
Trichloroethene	<input checked="" type="checkbox"/>	<input type="checkbox"/>	Vanadium {reference only, not regulated substance}	<input checked="" type="checkbox"/>	<input type="checkbox"/>
Vinyl chloride	<input checked="" type="checkbox"/>	<input type="checkbox"/>	Zinc	<input checked="" type="checkbox"/>	<input type="checkbox"/>

GEORGIA ENVIRONMENTAL PROTECTION DIVISION
HAZARDOUS SITE INVENTORY

Site Number: **10667**

SITE NAME: Hart County Landfill
LOCATION: Landfill Road
Hartwell, Hart County, GA 30643

Latitude 34° 18' 50" N

Longitude 82° 56' 21" W

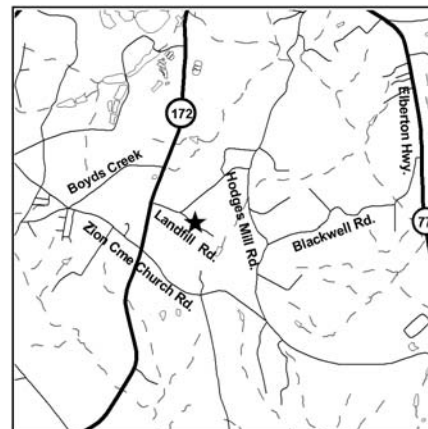
ACREAGE 192.45 **PARCEL NUMBER** C58D 076

DATE LISTED

1/24/2001

LAST KNOWN PROPERTY OWNER:

Hart County
P. O. Box 279
Hartwell, GA 30643-0279



STATUS OF CLEANUP ACTIVITIES:

Cleanup activities are being conducted for source materials and groundwater.

CLEANUP PRIORITY: The Director has designated this site as a Class IV

GA EPD DIRECTOR'S DETERMINATION REGARDING CORRECTIVE ACTION:

The Director has determined that this site requires corrective action.

REGULATED SUBSTANCES RELEASED, AND THREATS TO HUMAN HEALTH AND ENVIRONMENT POSED BY THE RELEASE:

This site has a known release of Mercury in groundwater at levels exceeding the reportable quantity. No human exposure via drinking water is suspected from this release. The nearest drinking water well is less than 0.5 miles from the area affected by the release.

REGULATED SUBSTANCES:

Substance Name	GW	Soil	Substance Name	GW	Soil
1,1,1-Trichloroethane	<input checked="" type="checkbox"/>	<input type="checkbox"/>	1,1-Dichloroethane	<input checked="" type="checkbox"/>	<input type="checkbox"/>
1,1-Dichloroethene	<input checked="" type="checkbox"/>	<input type="checkbox"/>	1,2,3-Trichloropropane	<input checked="" type="checkbox"/>	<input type="checkbox"/>
Antimony	<input checked="" type="checkbox"/>	<input type="checkbox"/>	Barium	<input checked="" type="checkbox"/>	<input type="checkbox"/>
Benzene	<input checked="" type="checkbox"/>	<input type="checkbox"/>	Beryllium	<input checked="" type="checkbox"/>	<input type="checkbox"/>
bis(2-Ethylhexyl) phthalate	<input checked="" type="checkbox"/>	<input type="checkbox"/>	Cadmium	<input checked="" type="checkbox"/>	<input type="checkbox"/>
Carbon tetrachloride	<input checked="" type="checkbox"/>	<input type="checkbox"/>	Chlorobenzene	<input checked="" type="checkbox"/>	<input type="checkbox"/>
Chloroethane	<input checked="" type="checkbox"/>	<input type="checkbox"/>	Cis-1,2-Dichloroethene	<input checked="" type="checkbox"/>	<input type="checkbox"/>
Cobalt {reference only, not regulated substance}	<input checked="" type="checkbox"/>	<input type="checkbox"/>	Dichloromethane	<input checked="" type="checkbox"/>	<input type="checkbox"/>
Mercury	<input checked="" type="checkbox"/>	<input type="checkbox"/>	Nickel	<input checked="" type="checkbox"/>	<input type="checkbox"/>
p-Dichlorobenzene	<input checked="" type="checkbox"/>	<input type="checkbox"/>	Tetrachloroethene	<input checked="" type="checkbox"/>	<input type="checkbox"/>
Thallium	<input checked="" type="checkbox"/>	<input type="checkbox"/>	Trichloroethene	<input checked="" type="checkbox"/>	<input type="checkbox"/>
Vinyl chloride	<input checked="" type="checkbox"/>	<input type="checkbox"/>	Xylenes	<input checked="" type="checkbox"/>	<input type="checkbox"/>
Zinc	<input checked="" type="checkbox"/>	<input type="checkbox"/>			

GEORGIA ENVIRONMENTAL PROTECTION DIVISION
HAZARDOUS SITE INVENTORY

Site Number: **10668**

SITE NAME: West Asbury Road Phase II MSWLF
LOCATION: West Asbury Road
McDonough, Henry County, GA 30253

Latitude 33° 25' 56" N

Longitude 84° 10' 13" W

ACREAGE **PARCEL NUMBER**

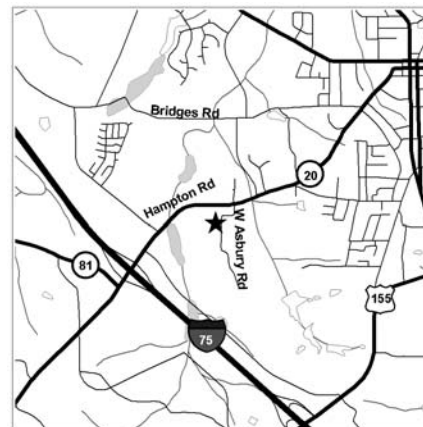
60.24 093-01007000

DATE LISTED

10/31/2000

LAST KNOWN PROPERTY OWNER:

Henry County Board of Commissioners
140 Henry Parkway
McDonough, GA 30253



STATUS OF CLEANUP ACTIVITIES:

Cleanup activities are being conducted for source materials and groundwater.

CLEANUP PRIORITY: The Director has designated this site as a Class IV

GA EPD DIRECTOR'S DETERMINATION REGARDING CORRECTIVE ACTION:

The Director has determined that this site requires corrective action.

REGULATED SUBSTANCES RELEASED, AND THREATS TO HUMAN HEALTH AND ENVIRONMENT POSED BY THE RELEASE:

This site has a known release of Tetrachloroethene in groundwater at levels exceeding the reportable quantity. No human exposure via drinking water is suspected from this release. The nearest drinking water well is between 0.5 and 1 miles from the area affected by the release.

REGULATED SUBSTANCES:

Substance Name	GW	Soil	Substance Name	GW	Soil
1,1-Dichloroethane	<input checked="" type="checkbox"/>	<input type="checkbox"/>	1,2-Dichloroethane	<input checked="" type="checkbox"/>	<input type="checkbox"/>
Antimony	<input checked="" type="checkbox"/>	<input type="checkbox"/>	Arsenic	<input checked="" type="checkbox"/>	<input type="checkbox"/>
Barium	<input checked="" type="checkbox"/>	<input type="checkbox"/>	Benzene	<input checked="" type="checkbox"/>	<input type="checkbox"/>
Beryllium	<input checked="" type="checkbox"/>	<input type="checkbox"/>	bis(2-Ethylhexyl) phthalate	<input checked="" type="checkbox"/>	<input type="checkbox"/>
Chloroethane	<input checked="" type="checkbox"/>	<input type="checkbox"/>	Chromium	<input checked="" type="checkbox"/>	<input type="checkbox"/>
Cis-1,2-Dichloroethene	<input checked="" type="checkbox"/>	<input type="checkbox"/>	Copper	<input checked="" type="checkbox"/>	<input type="checkbox"/>
Dichloromethane	<input checked="" type="checkbox"/>	<input type="checkbox"/>	Lead	<input checked="" type="checkbox"/>	<input type="checkbox"/>
Mercury	<input checked="" type="checkbox"/>	<input type="checkbox"/>	Naphthalene	<input checked="" type="checkbox"/>	<input type="checkbox"/>
Nickel	<input checked="" type="checkbox"/>	<input type="checkbox"/>	p-Dichlorobenzene	<input checked="" type="checkbox"/>	<input type="checkbox"/>
Tetrachloroethene	<input checked="" type="checkbox"/>	<input type="checkbox"/>	Thallium	<input checked="" type="checkbox"/>	<input type="checkbox"/>
Toluene	<input checked="" type="checkbox"/>	<input type="checkbox"/>	Trichloroethene	<input checked="" type="checkbox"/>	<input type="checkbox"/>
Vinyl chloride	<input checked="" type="checkbox"/>	<input type="checkbox"/>	Xylenes	<input checked="" type="checkbox"/>	<input type="checkbox"/>
Zinc	<input checked="" type="checkbox"/>	<input type="checkbox"/>			

GEORGIA ENVIRONMENTAL PROTECTION DIVISION
HAZARDOUS SITE INVENTORY

Site Number: **10669**

SITE NAME: Jefferson County - US 1 (Avera Rd) MSWLF
LOCATION: 1159 Clarks Mill Road
Louisville, Jefferson County, GA 30434

Latitude 33° 01' 51" N

Longitude 82° 24' 34" W

ACREAGE **PARCEL NUMBER**

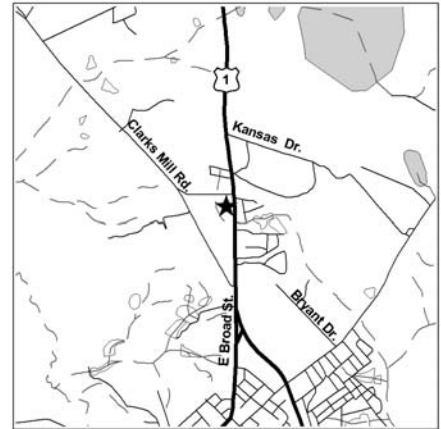
155.01 0072 036

DATE LISTED

1/24/2001

LAST KNOWN PROPERTY OWNER:

Jefferson County Board of Commissioners
217 East Broad Street
Louisville, GA 30434



STATUS OF CLEANUP ACTIVITIES:

Cleanup activities are being conducted for source materials and groundwater.

CLEANUP PRIORITY: The Director has designated this site as a Class IV

GA EPD DIRECTOR'S DETERMINATION REGARDING CORRECTIVE ACTION:

The Director has determined that this site requires corrective action.

REGULATED SUBSTANCES RELEASED, AND THREATS TO HUMAN HEALTH AND ENVIRONMENT POSED BY THE RELEASE:

This site has a known release of Cis-1,2 Dichloroethylene in groundwater at levels exceeding the reportable quantity. This release has resulted in known human exposure less than the MCL for Cis-1,2 Dichloroethylene.

REGULATED SUBSTANCES:

Substance Name	GW	Soil	Substance Name	GW	Soil
Barium	<input checked="" type="checkbox"/>	<input type="checkbox"/>	Cadmium	<input checked="" type="checkbox"/>	<input type="checkbox"/>
Cis-1,2-Dichloroethene	<input checked="" type="checkbox"/>	<input type="checkbox"/>	Cobalt {reference only, not regulated substance}	<input checked="" type="checkbox"/>	<input type="checkbox"/>
Mercury	<input checked="" type="checkbox"/>	<input type="checkbox"/>	Nickel	<input checked="" type="checkbox"/>	<input type="checkbox"/>
Thallium	<input checked="" type="checkbox"/>	<input type="checkbox"/>	Trichloroethene	<input checked="" type="checkbox"/>	<input type="checkbox"/>
Vinyl chloride	<input checked="" type="checkbox"/>	<input type="checkbox"/>			

GEORGIA ENVIRONMENTAL PROTECTION DIVISION
HAZARDOUS SITE INVENTORY

Site Number: 10670

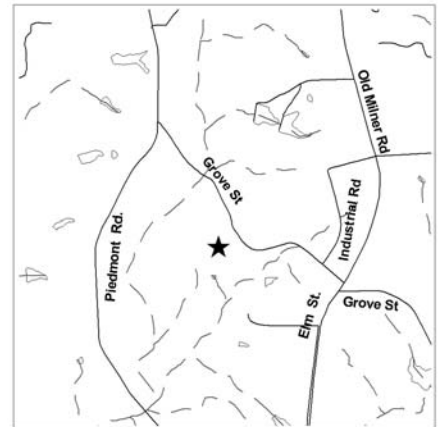
SITE NAME: Lamar County - Grove Street Extension MSWLF
LOCATION: 172 Roger Brown Drive
Barnesville, Lamar County, GA 30204

Latitude 33° 05' 09" N Longitude 84° 12' 30" W

ACREAGE 132.2 **PARCEL NUMBER** 022 004 **DATE LISTED** 1/24/2001

LAST KNOWN PROPERTY OWNER:

Lamar County Regional Solid Waste Management
Authority
172 Roger Brown Dr.
Barnesville, GA 30204



STATUS OF CLEANUP ACTIVITIES:

Cleanup activities are being conducted for source materials and groundwater.

CLEANUP PRIORITY: The Director has designated this site as a Class IV

GA EPD DIRECTOR'S DETERMINATION REGARDING CORRECTIVE ACTION:

The Director has determined that this site requires corrective action.

REGULATED SUBSTANCES RELEASED, AND THREATS TO HUMAN HEALTH AND ENVIRONMENT POSED BY THE RELEASE:

This site has a known release of Vinyl chloride in groundwater at levels exceeding the reportable quantity. No human exposure via drinking water is suspected from this release. The nearest drinking water well is less than 0.5 miles from the area affected by the release.

REGULATED SUBSTANCES:

Substance Name	GW	Soil	Substance Name	GW	Soil
1,2-Dichloropropane	<input type="checkbox"/>	<input type="checkbox"/>	Cis-1,2-Dichloroethene	<input checked="" type="checkbox"/>	<input type="checkbox"/>
Cobalt {reference only, not regulated substance}	<input checked="" type="checkbox"/>	<input type="checkbox"/>	Dichloromethane	<input checked="" type="checkbox"/>	<input type="checkbox"/>
p-Dichlorobenzene	<input checked="" type="checkbox"/>	<input type="checkbox"/>	Trichloroethene	<input checked="" type="checkbox"/>	<input type="checkbox"/>
Vinyl chloride	<input checked="" type="checkbox"/>	<input type="checkbox"/>			

GEORGIA ENVIRONMENTAL PROTECTION DIVISION
HAZARDOUS SITE INVENTORY

Site Number: **10671**

SITE NAME: Lee County - SR 32 MSWLF
LOCATION: SR 32 W
Leesburg, Lee County, GA 31763

Latitude 31° 43' 59" N

Longitude 84° 07' 13" W

ACREAGE **PARCEL NUMBER**

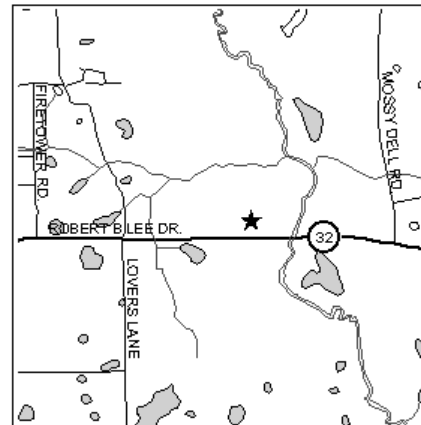
112.38 115 051 005

DATE LISTED

1/24/2001

LAST KNOWN PROPERTY OWNER:

Lee County Board of Commissioners
104 Leslie Highway / P. O. Box 889
Leesburg, GA 31763



STATUS OF CLEANUP ACTIVITIES:

Cleanup activities are being conducted for source materials and groundwater.

CLEANUP PRIORITY: The Director has designated this site as a Class IV

GA EPD DIRECTOR'S DETERMINATION REGARDING CORRECTIVE ACTION:

The Director has determined that this site requires corrective action.

REGULATED SUBSTANCES RELEASED, AND THREATS TO HUMAN HEALTH AND ENVIRONMENT POSED BY THE RELEASE:

This site has a known release of Vinyl chloride in groundwater at levels exceeding the reportable quantity. No human exposure via drinking water is suspected from this release. The nearest drinking water well is less than 0.5 miles from the area affected by the release.

REGULATED SUBSTANCES:

Substance Name	GW	Soil	Substance Name	GW	Soil
Arsenic	<input checked="" type="checkbox"/>	<input type="checkbox"/>	Barium	<input checked="" type="checkbox"/>	<input type="checkbox"/>
Benzene	<input checked="" type="checkbox"/>	<input type="checkbox"/>	Chlorobenzene	<input checked="" type="checkbox"/>	<input type="checkbox"/>
Cis-1,2-Dichloroethene	<input checked="" type="checkbox"/>	<input type="checkbox"/>	Lead	<input checked="" type="checkbox"/>	<input type="checkbox"/>
Mercury	<input checked="" type="checkbox"/>	<input type="checkbox"/>	Nickel	<input checked="" type="checkbox"/>	<input type="checkbox"/>
p-Dichlorobenzene	<input checked="" type="checkbox"/>	<input type="checkbox"/>	Thallium	<input checked="" type="checkbox"/>	<input type="checkbox"/>
Vinyl chloride	<input checked="" type="checkbox"/>	<input type="checkbox"/>			

GEORGIA ENVIRONMENTAL PROTECTION DIVISION
HAZARDOUS SITE INVENTORY

Site Number: 10672

SITE NAME: Liberty County - Limerick Road MSWLF
LOCATION: Limerick Road
Limerick, Liberty County, GA 31313



	Latitude 31° 50' 34" N	Longitude 81° 23' 46" W
ACREAGE	PARCEL NUMBER	DATE LISTED
7.77	237 041	1/24/2001
10.02	237 040	1/24/2001
4.62	237 039	1/24/2001
50.64	237 038	1/24/2001

LAST KNOWN PROPERTY OWNER:

Liberty County
112 North Main Street
Hinesville, GA 31313

STATUS OF CLEANUP ACTIVITIES:

Cleanup activities are being conducted for source materials and groundwater.

CLEANUP PRIORITY: The Director has designated this site as a Class IV

GA EPD DIRECTOR'S DETERMINATION REGARDING CORRECTIVE ACTION:

The Director has determined that this site requires corrective action.

REGULATED SUBSTANCES RELEASED, AND THREATS TO HUMAN HEALTH AND ENVIRONMENT POSED BY THE RELEASE:

This site has a known release of Vinyl chloride in groundwater at levels exceeding the reportable quantity. No human exposure via drinking water is suspected from this release. The nearest drinking water well is less than 0.5 miles from the area affected by the release.

REGULATED SUBSTANCES:

Substance Name	GW	Soil	Substance Name	GW	Soil
Arsenic	<input checked="" type="checkbox"/>	<input type="checkbox"/>	Barium	<input checked="" type="checkbox"/>	<input type="checkbox"/>
Benzene	<input checked="" type="checkbox"/>	<input type="checkbox"/>	Chlorobenzene	<input checked="" type="checkbox"/>	<input type="checkbox"/>
Cis-1,2-Dichloroethene	<input checked="" type="checkbox"/>	<input type="checkbox"/>	Ethylbenzene	<input checked="" type="checkbox"/>	<input type="checkbox"/>
Nickel	<input checked="" type="checkbox"/>	<input type="checkbox"/>	p-Dichlorobenzene	<input checked="" type="checkbox"/>	<input type="checkbox"/>
Vinyl chloride	<input checked="" type="checkbox"/>	<input type="checkbox"/>			

GEORGIA ENVIRONMENTAL PROTECTION DIVISION
HAZARDOUS SITE INVENTORY

Site Number: **10673**

SITE NAME: Valdosta - Wetherington Lane SWLF
LOCATION: Wetherington Lane
Valdosta, Lowndes County, GA 31603

Latitude 30° 49' 26" N Longitude 83° 21' 35" W

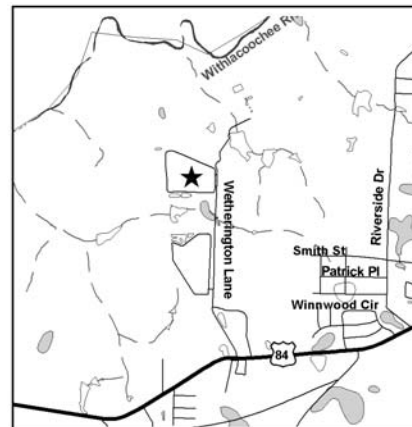
ACREAGE 663.67 **PARCEL NUMBER** 0058 002B

DATE LISTED

1/24/2001

LAST KNOWN PROPERTY OWNER:

Advanced Disposal Services Evergreen Landfill Inc.
90 Fort Wade Road
Ponte Verde, FL 32081



STATUS OF CLEANUP ACTIVITIES:

Cleanup activities are being conducted for source materials and groundwater.

CLEANUP PRIORITY: The Director has designated this site as a Class IV

GA EPD DIRECTOR'S DETERMINATION REGARDING CORRECTIVE ACTION:

The Director has determined that this site requires corrective action.

REGULATED SUBSTANCES RELEASED, AND THREATS TO HUMAN HEALTH AND ENVIRONMENT POSED BY THE RELEASE:

This site has a known release of Tetrachloroethene in groundwater at levels exceeding the reportable quantity. No human exposure via drinking water is suspected from this release. The nearest drinking water well is less than 0.5 miles from the area affected by the release.

REGULATED SUBSTANCES:

Substance Name	GW	Soil	Substance Name	GW	Soil
Ethylene dibromide	<input type="checkbox"/>	<input type="checkbox"/>	Mercury	<input checked="" type="checkbox"/>	<input type="checkbox"/>
Tetrachloroethene	<input checked="" type="checkbox"/>	<input type="checkbox"/>	Zinc	<input checked="" type="checkbox"/>	<input type="checkbox"/>

GEORGIA ENVIRONMENTAL PROTECTION DIVISION
HAZARDOUS SITE INVENTORY

Site Number: 10675

SITE NAME: McIntosh County - King Road MSWLF
LOCATION: King Road
Eulonia, McIntosh County, GA 31305



Latitude 31° 30' 48" N Longitude 81° 28' 57" W
ACREAGE **PARCEL NUMBER** **DATE LISTED**
193.18 0037 00012EX
18.99 0037 00011EX
72.86 0037 0001 1/24/2001

LAST KNOWN PROPERTY OWNER:

McIntosh County Board of Commissioners
310 Northway / P. O. Box 584
Darien, GA 31305

STATUS OF CLEANUP ACTIVITIES:

Cleanup activities are being conducted for source materials and groundwater.

CLEANUP PRIORITY: The Director has designated this site as a Class IV

GA EPD DIRECTOR'S DETERMINATION REGARDING CORRECTIVE ACTION:

The Director has determined that this site requires corrective action.

REGULATED SUBSTANCES RELEASED, AND THREATS TO HUMAN HEALTH AND ENVIRONMENT POSED BY THE RELEASE:

This site has a known release of Vinyl chloride in groundwater at levels exceeding the reportable quantity. No human exposure via drinking water is suspected from this release. The nearest drinking water well is between 0.5 and 1 miles from the area affected by the release.

REGULATED SUBSTANCES:

Substance Name	GW	Soil	Substance Name	GW	Soil
1,1-Dichloroethane	<input checked="" type="checkbox"/>	<input type="checkbox"/>	Arsenic	<input checked="" type="checkbox"/>	<input type="checkbox"/>
Benzene	<input checked="" type="checkbox"/>	<input type="checkbox"/>	Chlorobenzene	<input checked="" type="checkbox"/>	<input type="checkbox"/>
Cis-1,2-Dichloroethene	<input checked="" type="checkbox"/>	<input type="checkbox"/>	Lead	<input checked="" type="checkbox"/>	<input type="checkbox"/>
Mercury	<input checked="" type="checkbox"/>	<input type="checkbox"/>	Vinyl chloride	<input checked="" type="checkbox"/>	<input type="checkbox"/>

GEORGIA ENVIRONMENTAL PROTECTION DIVISION
HAZARDOUS SITE INVENTORY

Site Number: **10676**

SITE NAME: Mitchell County - SR 3A MSWLF
LOCATION: State Road 3
Pelham, Mitchell County, GA 31730

Latitude 31° 10' 07" N

Longitude 84° 10' 09" W

ACREAGE **PARCEL NUMBER**

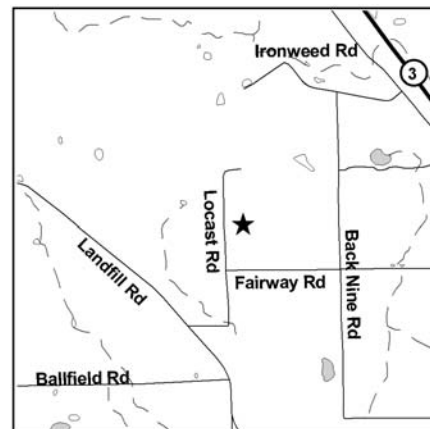
20 01000-006-000

DATE LISTED

1/24/2001

LAST KNOWN PROPERTY OWNER:

Mitchell County Board of Commissioners
P. O. Box 187
Camilla, GA 31730



STATUS OF CLEANUP ACTIVITIES:

Cleanup activities are being conducted for source materials and groundwater.

CLEANUP PRIORITY: The Director has designated this site as a Class IV

GA EPD DIRECTOR'S DETERMINATION REGARDING CORRECTIVE ACTION:

The Director has determined that this site requires corrective action.

REGULATED SUBSTANCES RELEASED, AND THREATS TO HUMAN HEALTH AND ENVIRONMENT POSED BY THE RELEASE:

This site has a known release of Vinyl chloride in groundwater at levels exceeding the reportable quantity. No human exposure via drinking water is suspected from this release. The nearest drinking water well is between 0.5 and 1 miles from the area affected by the release.

REGULATED SUBSTANCES:

Substance Name	GW	Soil	Substance Name	GW	Soil
Arsenic	<input checked="" type="checkbox"/>	<input type="checkbox"/>	Barium	<input checked="" type="checkbox"/>	<input type="checkbox"/>
Benzene	<input checked="" type="checkbox"/>	<input type="checkbox"/>	Cadmium	<input checked="" type="checkbox"/>	<input type="checkbox"/>
Chlorobenzene	<input checked="" type="checkbox"/>	<input type="checkbox"/>	Chromium	<input checked="" type="checkbox"/>	<input type="checkbox"/>
Cis-1,2-Dichloroethene	<input checked="" type="checkbox"/>	<input type="checkbox"/>	Copper	<input checked="" type="checkbox"/>	<input type="checkbox"/>
Cyanides (soluble salts and complexes) n.o.s.	<input checked="" type="checkbox"/>	<input type="checkbox"/>	Dichloromethane	<input checked="" type="checkbox"/>	<input type="checkbox"/>
Lead	<input checked="" type="checkbox"/>	<input type="checkbox"/>	Mercury	<input checked="" type="checkbox"/>	<input type="checkbox"/>
p-Dichlorobenzene	<input checked="" type="checkbox"/>	<input type="checkbox"/>	Selenium	<input checked="" type="checkbox"/>	<input type="checkbox"/>
Tetrachloroethene	<input checked="" type="checkbox"/>	<input type="checkbox"/>	Thallium	<input checked="" type="checkbox"/>	<input type="checkbox"/>
Trichloroethene	<input checked="" type="checkbox"/>	<input type="checkbox"/>	Vinyl chloride	<input checked="" type="checkbox"/>	<input type="checkbox"/>
Zinc	<input checked="" type="checkbox"/>	<input type="checkbox"/>			

GEORGIA ENVIRONMENTAL PROTECTION DIVISION
HAZARDOUS SITE INVENTORY

Site Number: 10677

SITE NAME: Murray County - US 411 Westside MSWLF
LOCATION: US 411 Westside
Ramhurst, Murray County, GA 30705

Latitude 34° 40' 50" N

Longitude 84° 43' 50" W

ACREAGE **PARCEL NUMBER**

104.05 0070 187

60 0071 055

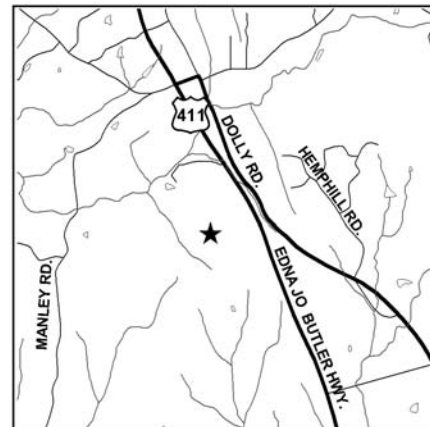
DATE LISTED

1/24/2001

1/24/2001

LAST KNOWN PROPERTY OWNER:

Murray County
P. O. Box 1129
Chatsworth, GA 30705



STATUS OF CLEANUP ACTIVITIES:

Cleanup activities are being conducted for source materials and groundwater.

CLEANUP PRIORITY: The Director has designated this site as a Class IV

GA EPD DIRECTOR'S DETERMINATION REGARDING CORRECTIVE ACTION:

The Director has determined that this site requires corrective action.

REGULATED SUBSTANCES RELEASED, AND THREATS TO HUMAN HEALTH AND ENVIRONMENT POSED BY THE RELEASE:

This site has a known release of 1,1-Dichloroethane in groundwater at levels exceeding the reportable quantity. No human exposure via drinking water is suspected from this release. The nearest drinking water well is less than 0.5 miles from the area affected by the release.

REGULATED SUBSTANCES:

Substance Name	GW	Soil	Substance Name	GW	Soil
1,1-Dichloroethane	<input checked="" type="checkbox"/>	<input type="checkbox"/>	Barium	<input checked="" type="checkbox"/>	<input type="checkbox"/>
Chloroethane	<input checked="" type="checkbox"/>	<input type="checkbox"/>	Copper	<input checked="" type="checkbox"/>	<input type="checkbox"/>
Vinyl chloride	<input checked="" type="checkbox"/>	<input type="checkbox"/>	Zinc	<input checked="" type="checkbox"/>	<input type="checkbox"/>

GEORGIA ENVIRONMENTAL PROTECTION DIVISION
HAZARDOUS SITE INVENTORY

Site Number: 10678

SITE NAME: Newton County - Lower River Road MSWLF
LOCATION: 205 Lower River Road
Porterdale, Newton County, GA 30209

Latitude 33° 33' 05" N

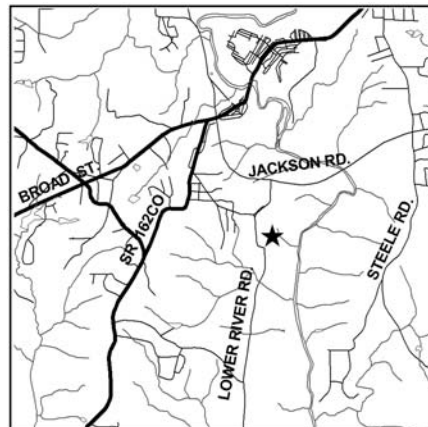
Longitude 83° 53' 43" W

ACREAGE 272.31
PARCEL NUMBER 00460-00000-040-000

DATE LISTED
1/24/2001

LAST KNOWN PROPERTY OWNER:

Newton County
1113 Usher Street, N. E.
Covington, GA 30014



STATUS OF CLEANUP ACTIVITIES:

Cleanup activities are being conducted for source materials and groundwater.

CLEANUP PRIORITY: The Director has designated this site as a Class IV

GA EPD DIRECTOR'S DETERMINATION REGARDING CORRECTIVE ACTION:

The Director has determined that this site requires corrective action.

REGULATED SUBSTANCES RELEASED, AND THREATS TO HUMAN HEALTH AND ENVIRONMENT POSED BY THE RELEASE:

This site has a known release of Vinyl chloride in groundwater at levels exceeding the reportable quantity. No human exposure via drinking water is suspected from this release. The nearest drinking water well is between 1 and 2 miles from the area affected by the release.

REGULATED SUBSTANCES:

Substance Name	GW	Soil	Substance Name	GW	Soil
1,1,1-Trichloroethane	<input checked="" type="checkbox"/>	<input type="checkbox"/>	1,1-Dichloroethane	<input checked="" type="checkbox"/>	<input type="checkbox"/>
1,1-Dichloroethane	<input checked="" type="checkbox"/>	<input type="checkbox"/>	1,1-Dichloroethene	<input checked="" type="checkbox"/>	<input type="checkbox"/>
1,2-Dichloroethane	<input checked="" type="checkbox"/>	<input type="checkbox"/>	Acetone	<input checked="" type="checkbox"/>	<input type="checkbox"/>
Barium	<input checked="" type="checkbox"/>	<input type="checkbox"/>	Benzene	<input checked="" type="checkbox"/>	<input type="checkbox"/>
Chloroethane	<input checked="" type="checkbox"/>	<input type="checkbox"/>	Chromium	<input checked="" type="checkbox"/>	<input type="checkbox"/>
Cis-1,2-Dichloroethene	<input checked="" type="checkbox"/>	<input type="checkbox"/>	Dichloromethane	<input checked="" type="checkbox"/>	<input type="checkbox"/>
Ethylbenzene	<input checked="" type="checkbox"/>	<input type="checkbox"/>	Nickel	<input checked="" type="checkbox"/>	<input type="checkbox"/>
p-Dichlorobenzene	<input checked="" type="checkbox"/>	<input type="checkbox"/>	Tetrachloroethene	<input checked="" type="checkbox"/>	<input type="checkbox"/>
Toluene	<input checked="" type="checkbox"/>	<input type="checkbox"/>	Trichloroethene	<input checked="" type="checkbox"/>	<input type="checkbox"/>
Vinyl chloride	<input checked="" type="checkbox"/>	<input type="checkbox"/>	Xylenes	<input checked="" type="checkbox"/>	<input type="checkbox"/>
Zinc	<input checked="" type="checkbox"/>	<input type="checkbox"/>			

GEORGIA ENVIRONMENTAL PROTECTION DIVISION
HAZARDOUS SITE INVENTORY

Site Number: **10679**

SITE NAME: Pickens Co. - Jones Mountain Road Westside MSWLF
LOCATION: Jones Mountain Road
Talking Rock, Pickens County, GA 30175

Latitude 34° 32' 30" N

Longitude 84° 28' 31" W

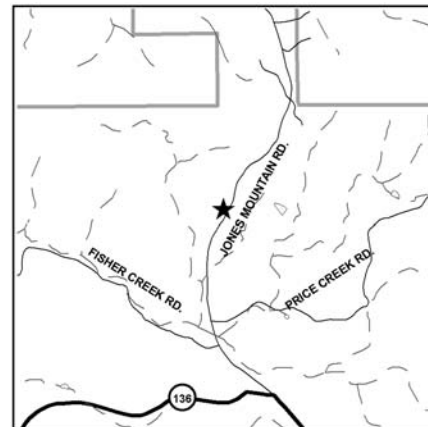
ACREAGE 53.63 **PARCEL NUMBER** 010-024

DATE LISTED

1/24/2001

LAST KNOWN PROPERTY OWNER:

Pickens County
1266 East Church St.
Jasper, GA 30143



STATUS OF CLEANUP ACTIVITIES:

Cleanup activities are being conducted for source materials and groundwater.

CLEANUP PRIORITY: The Director has designated this site as a Class IV

GA EPD DIRECTOR'S DETERMINATION REGARDING CORRECTIVE ACTION:

The Director has determined that this site requires corrective action.

REGULATED SUBSTANCES RELEASED, AND THREATS TO HUMAN HEALTH AND ENVIRONMENT POSED BY THE RELEASE:

This site has a known release of Arsenic in groundwater at levels exceeding the reportable quantity. No human exposure via drinking water is suspected from this release. The nearest drinking water well is less than 0.5 miles from the area affected by the release.

REGULATED SUBSTANCES:

Substance Name	GW	Soil	Substance Name	GW	Soil
1,1-Dichloroethane	<input checked="" type="checkbox"/>	<input type="checkbox"/>	Arsenic	<input checked="" type="checkbox"/>	<input type="checkbox"/>
Benzene	<input checked="" type="checkbox"/>	<input type="checkbox"/>	Chloroethane	<input checked="" type="checkbox"/>	<input type="checkbox"/>
Cis-1,2-Dichloroethene	<input checked="" type="checkbox"/>	<input type="checkbox"/>	p-Dichlorobenzene	<input checked="" type="checkbox"/>	<input type="checkbox"/>
Vinyl chloride	<input checked="" type="checkbox"/>	<input type="checkbox"/>			

GEORGIA ENVIRONMENTAL PROTECTION DIVISION
HAZARDOUS SITE INVENTORY

Site Number: **10680**

SITE NAME: Pierce County - SR 121 MSWLF
LOCATION: SR 121 / County Farm Road
Blackshear, Pierce County, GA 31516

Latitude 31° 20' 57" N Longitude 82° 12' 45" W

ACREAGE 125.64 **PARCEL NUMBER** 045 033 **DATE LISTED** 1/24/2001

LAST KNOWN PROPERTY OWNER:

Pierce County
Post Office Box 679 / 312 Nichols Street
Blackshear, GA 31516-0679



STATUS OF CLEANUP ACTIVITIES:

Cleanup activities are being conducted for source materials and groundwater.

CLEANUP PRIORITY: The Director has designated this site as a Class IV

GA EPD DIRECTOR'S DETERMINATION REGARDING CORRECTIVE ACTION:

The Director has determined that this site requires corrective action.

REGULATED SUBSTANCES RELEASED, AND THREATS TO HUMAN HEALTH AND ENVIRONMENT POSED BY THE RELEASE:

This site has a known release of Vinyl chloride in groundwater at levels exceeding the reportable quantity. No human exposure via drinking water is suspected from this release. The nearest drinking water well is less than 0.5 miles from the area affected by the release.

REGULATED SUBSTANCES:

Substance Name	GW	Soil	Substance Name	GW	Soil
Barium	<input checked="" type="checkbox"/>	<input type="checkbox"/>	Chlorobenzene	<input type="checkbox"/>	<input type="checkbox"/>
Vinyl chloride	<input checked="" type="checkbox"/>	<input type="checkbox"/>			

GEORGIA ENVIRONMENTAL PROTECTION DIVISION
HAZARDOUS SITE INVENTORY

Site Number: 10682

SITE NAME: Terrell County - U. S. 82 MSWLF
LOCATION: U. S. Highway 82
Dawson, Terrell County, GA 31742

Latitude 31° 44' 29" N

Longitude 84° 25' 10" W

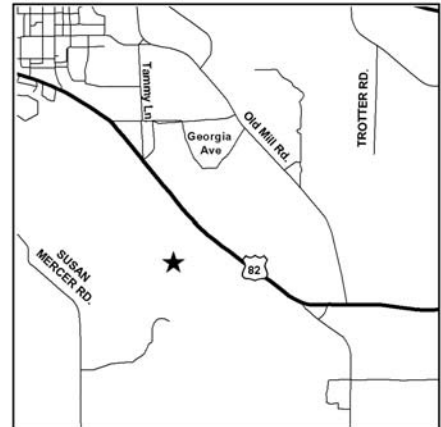
ACREAGE 50.64 **PARCEL NUMBER** 042 016

DATE LISTED

1/24/2001

LAST KNOWN PROPERTY OWNER:

Terrell County
Post Office Box 525, 955 Forrester Road
Dawson, GA 31742



STATUS OF CLEANUP ACTIVITIES:

Cleanup activities are being conducted for source materials and groundwater.

CLEANUP PRIORITY: The Director has designated this site as a Class IV

GA EPD DIRECTOR'S DETERMINATION REGARDING CORRECTIVE ACTION:

The Director has determined that this site requires corrective action.

REGULATED SUBSTANCES RELEASED, AND THREATS TO HUMAN HEALTH AND ENVIRONMENT POSED BY THE RELEASE:

This site has a known release of Vinyl chloride in groundwater at levels exceeding the reportable quantity. No human exposure via drinking water is suspected from this release. The nearest drinking water well is between 1 and 2 miles from the area affected by the release.

REGULATED SUBSTANCES:

Substance Name	GW	Soil	Substance Name	GW	Soil
Barium	<input checked="" type="checkbox"/>	<input type="checkbox"/>	Cadmium	<input checked="" type="checkbox"/>	<input type="checkbox"/>
Chlorobenzene	<input checked="" type="checkbox"/>	<input type="checkbox"/>	Cobalt {reference only, not regulated substance}	<input checked="" type="checkbox"/>	<input type="checkbox"/>
Nickel	<input checked="" type="checkbox"/>	<input type="checkbox"/>	Thallium	<input checked="" type="checkbox"/>	<input type="checkbox"/>
Vinyl chloride	<input checked="" type="checkbox"/>	<input type="checkbox"/>			

GEORGIA ENVIRONMENTAL PROTECTION DIVISION
HAZARDOUS SITE INVENTORY

Site Number: **10683**

SITE NAME: Tifton - Omega / Eldorado Road MSWLF
LOCATION: Omega - Eldorado Road
Tifton, Tift County, GA 31793

Latitude 31° 21' 27" N

Longitude 83° 32' 12" W

ACREAGE **PARCEL NUMBER**

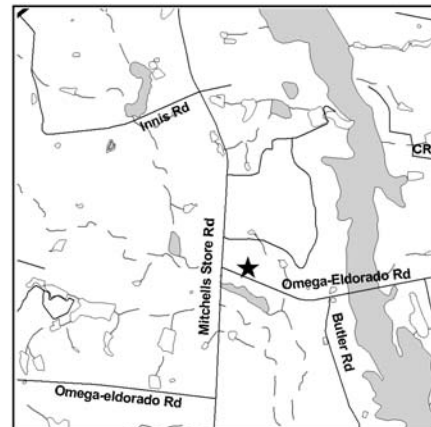
112.4 0051 022

DATE LISTED

1/21/2001

LAST KNOWN PROPERTY OWNER:

City of Tifton
800 Armour Road/ Post Office Box 229
Tifton, GA 31793



STATUS OF CLEANUP ACTIVITIES:

Cleanup activities are being conducted for source materials and groundwater.

CLEANUP PRIORITY: The Director has designated this site as a Class IV

GA EPD DIRECTOR'S DETERMINATION REGARDING CORRECTIVE ACTION:

The Director has determined that this site requires corrective action.

REGULATED SUBSTANCES RELEASED, AND THREATS TO HUMAN HEALTH AND ENVIRONMENT POSED BY THE RELEASE:

This site has a known release of Vinyl chloride in groundwater at levels exceeding the reportable quantity. No human exposure via drinking water is suspected from this release. The nearest drinking water well is less than 0.5 miles from the area affected by the release.

REGULATED SUBSTANCES:

Substance Name	GW	Soil	Substance Name	GW	Soil
1,1-Dichloroethane	<input checked="" type="checkbox"/>	<input type="checkbox"/>	Acetone	<input checked="" type="checkbox"/>	<input type="checkbox"/>
Barium	<input checked="" type="checkbox"/>	<input type="checkbox"/>	Benzene	<input checked="" type="checkbox"/>	<input type="checkbox"/>
Chlorobenzenes	<input checked="" type="checkbox"/>	<input type="checkbox"/>	Chromium	<input type="checkbox"/>	<input type="checkbox"/>
Cis-1,2-Dichloroethene	<input checked="" type="checkbox"/>	<input type="checkbox"/>	Copper	<input type="checkbox"/>	<input type="checkbox"/>
Dichlorodifluoromethane	<input checked="" type="checkbox"/>	<input type="checkbox"/>	p-Chloroaniline	<input checked="" type="checkbox"/>	<input type="checkbox"/>
p-Dichlorobenzene	<input checked="" type="checkbox"/>	<input type="checkbox"/>	Tetrachloroethene	<input type="checkbox"/>	<input type="checkbox"/>
Trichloroethene	<input type="checkbox"/>	<input type="checkbox"/>	Vinyl chloride	<input checked="" type="checkbox"/>	<input type="checkbox"/>
Zinc	<input checked="" type="checkbox"/>	<input type="checkbox"/>			

GEORGIA ENVIRONMENTAL PROTECTION DIVISION
HAZARDOUS SITE INVENTORY

Site Number: **10684**

SITE NAME: Towns County - SR 288 MSWLF
LOCATION: S. R. 288
Hiawassee, Towns County, GA 30546

Latitude 34° 55' 38" N Longitude 83° 44' 47" W

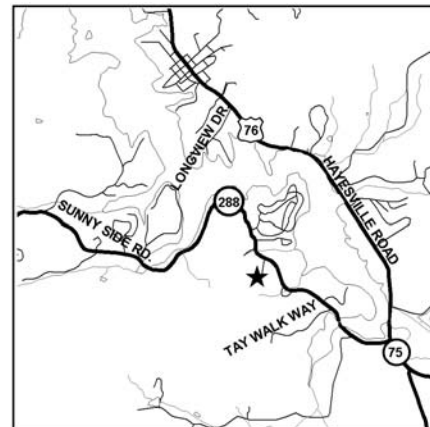
ACREAGE 29.92 **PARCEL NUMBER** 0045 010

DATE LISTED

1/24/2001

LAST KNOWN PROPERTY OWNER:

Towns County
48 River Street, Suite B
Hiawassee, GA 30546



STATUS OF CLEANUP ACTIVITIES:

Cleanup activities are being conducted for source materials and groundwater.

CLEANUP PRIORITY: The Director has designated this site as a Class IV

GA EPD DIRECTOR'S DETERMINATION REGARDING CORRECTIVE ACTION:

The Director has determined that this site requires corrective action.

REGULATED SUBSTANCES RELEASED, AND THREATS TO HUMAN HEALTH AND ENVIRONMENT POSED BY THE RELEASE:

This site has a known release of Dichloromethane in groundwater at levels exceeding the reportable quantity. No human exposure via drinking water is suspected from this release. The nearest drinking water well is less than 0.5 miles from the area affected by the release.

REGULATED SUBSTANCES:

Substance Name	GW	Soil	Substance Name	GW	Soil
Chromium	<input checked="" type="checkbox"/>	<input type="checkbox"/>	Cis-1,2-Dichloroethene	<input checked="" type="checkbox"/>	<input type="checkbox"/>
Dichloromethane	<input checked="" type="checkbox"/>	<input type="checkbox"/>			

GEORGIA ENVIRONMENTAL PROTECTION DIVISION
HAZARDOUS SITE INVENTORY

Site Number: **10685**

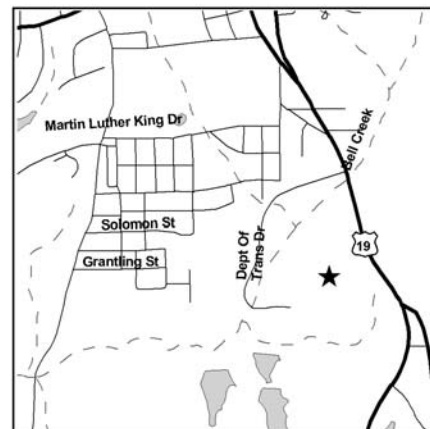
SITE NAME: Upson County - Zorn Street Phase 2, 3 MSWLF
LOCATION: Department of Transportation Drive
Thomaston, Upson County, GA 30286

Latitude 32° 51' 49" N Longitude 84° 19' 28" W

ACREAGE	PARCEL NUMBER	DATE LISTED
5.7	T27 060	1/24/2001
44.68	046 051	1/24/2001
62.1	046 052	1/24/2001

LAST KNOWN PROPERTY OWNER:

City of Thomaston / Upson County (Joint Service)
106 East Lee Street
Thomaston, GA 30286



STATUS OF CLEANUP ACTIVITIES:

Cleanup activities are being conducted for source materials and groundwater.

CLEANUP PRIORITY: The Director has designated this site as a Class IV

GA EPD DIRECTOR'S DETERMINATION REGARDING CORRECTIVE ACTION:

The Director has determined that this site requires corrective action.

REGULATED SUBSTANCES RELEASED, AND THREATS TO HUMAN HEALTH AND ENVIRONMENT POSED BY THE RELEASE:

This site has a known release of Vinyl chloride in groundwater at levels exceeding the reportable quantity. No human exposure via drinking water is suspected from this release. The nearest drinking water well is between 0.5 and 1 miles from the area affected by the release.

REGULATED SUBSTANCES:

Substance Name	GW	Soil	Substance Name	GW	Soil
1,1,1-Trichloroethane	<input checked="" type="checkbox"/>	<input type="checkbox"/>	1,1-Dichloroethane	<input checked="" type="checkbox"/>	<input type="checkbox"/>
1,1-Dichloroethene	<input checked="" type="checkbox"/>	<input type="checkbox"/>	Benzene	<input checked="" type="checkbox"/>	<input type="checkbox"/>
Cadmium	<input checked="" type="checkbox"/>	<input type="checkbox"/>	Chlorobenzene	<input checked="" type="checkbox"/>	<input type="checkbox"/>
Chloroethane	<input checked="" type="checkbox"/>	<input type="checkbox"/>	Cis-1,2-Dichloroethene	<input checked="" type="checkbox"/>	<input type="checkbox"/>
Dichloromethane	<input checked="" type="checkbox"/>	<input type="checkbox"/>	p-Dichlorobenzene	<input checked="" type="checkbox"/>	<input type="checkbox"/>
Trichloroethene	<input checked="" type="checkbox"/>	<input type="checkbox"/>	Vinyl chloride	<input checked="" type="checkbox"/>	<input type="checkbox"/>

GEORGIA ENVIRONMENTAL PROTECTION DIVISION
HAZARDOUS SITE INVENTORY

Site Number: **10686**

SITE NAME: Wayne County - Goose Creek Phase 1 MSWLF
LOCATION: Highway 169 N
Jesup, Wayne County, GA 31545

Latitude 31° 39' 52" N

Longitude 81° 54' 56" W

ACREAGE **PARCEL NUMBER**

34.9 84-93

53 84-92

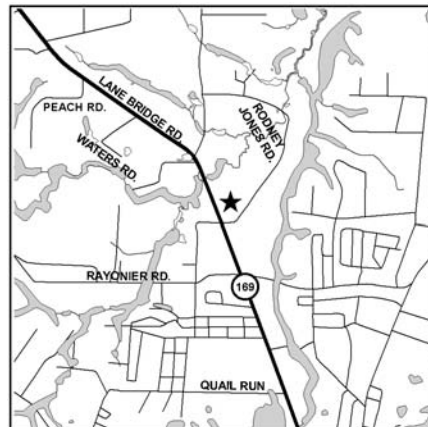
DATE LISTED

1/24/2001

1/24/2001

LAST KNOWN PROPERTY OWNER:

Wayne County
Post Office Box 270
Jesup, GA 31598



STATUS OF CLEANUP ACTIVITIES:

Cleanup activities are being conducted for source materials and groundwater.

CLEANUP PRIORITY: The Director has designated this site as a Class IV

GA EPD DIRECTOR'S DETERMINATION REGARDING CORRECTIVE ACTION:

The Director has determined that this site requires corrective action.

REGULATED SUBSTANCES RELEASED, AND THREATS TO HUMAN HEALTH AND ENVIRONMENT POSED BY THE RELEASE:

This site has a known release of Vinyl chloride in groundwater at levels exceeding the reportable quantity. No human exposure via drinking water is suspected from this release. The nearest drinking water well is less than 0.5 miles from the area affected by the release.

REGULATED SUBSTANCES:

Substance Name	GW	Soil	Substance Name	GW	Soil
1,1-Dichloroethane	<input checked="" type="checkbox"/>	<input type="checkbox"/>	Antimony	<input checked="" type="checkbox"/>	<input type="checkbox"/>
Arsenic	<input checked="" type="checkbox"/>	<input type="checkbox"/>	Barium	<input checked="" type="checkbox"/>	<input type="checkbox"/>
Benzene	<input checked="" type="checkbox"/>	<input type="checkbox"/>	Beryllium	<input checked="" type="checkbox"/>	<input type="checkbox"/>
Chlorobenzene	<input checked="" type="checkbox"/>	<input type="checkbox"/>	Chloroethane	<input type="checkbox"/>	<input type="checkbox"/>
Cis-1,2-Dichloroethene	<input checked="" type="checkbox"/>	<input type="checkbox"/>	Lead	<input checked="" type="checkbox"/>	<input type="checkbox"/>
p-Dichlorobenzene	<input checked="" type="checkbox"/>	<input type="checkbox"/>	Vinyl chloride	<input checked="" type="checkbox"/>	<input type="checkbox"/>
Zinc	<input checked="" type="checkbox"/>	<input type="checkbox"/>			

GEORGIA ENVIRONMENTAL PROTECTION DIVISION
HAZARDOUS SITE INVENTORY

Site Number: **10687**

SITE NAME: Whitfield Co. / Dalton - Old Dixie HWY Phases 2, 4 and 5

LOCATION: Old Dixie Road

Dalton, Whitfield County, GA 30722

Latitude 34° 39' 05" N

Longitude 84° 57' 01" W

ACREAGE **PARCEL NUMBER**

35 13-156-11-000

61.3 13-157-02-000

69 13-169-03-000

DATE LISTED

1/24/2001

1/24/2001

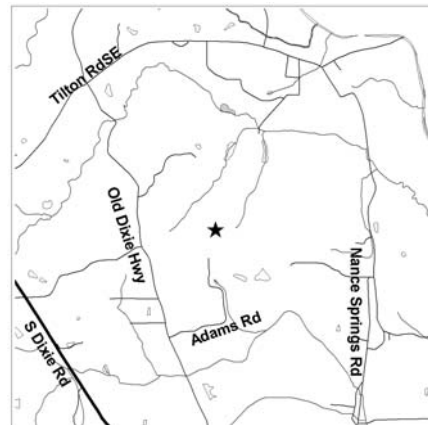
1/24/2001

LAST KNOWN PROPERTY OWNER:

Dalton - Whitfield Regional Solid Waste
Management Authority

4189 Old Dixie Highway

Dalton, GA 30721



STATUS OF CLEANUP ACTIVITIES:

Cleanup activities are being conducted for source materials and groundwater.

CLEANUP PRIORITY: The Director has designated this site as a Class IV

GA EPD DIRECTOR'S DETERMINATION REGARDING CORRECTIVE ACTION:

The Director has determined that this site requires corrective action.

REGULATED SUBSTANCES RELEASED, AND THREATS TO HUMAN HEALTH AND ENVIRONMENT POSED BY THE RELEASE:

This site has a known release of Vinyl chloride in groundwater at levels exceeding the reportable quantity. No human exposure via drinking water is suspected from this release. The nearest drinking water well is between 1 and 2 miles from the area affected by the release.

REGULATED SUBSTANCES:

Substance Name	GW	Soil	Substance Name	GW	Soil
1,1-Dichloroethane	<input checked="" type="checkbox"/>	<input type="checkbox"/>	Benzene	<input checked="" type="checkbox"/>	<input type="checkbox"/>
Chlorobenzene	<input checked="" type="checkbox"/>	<input type="checkbox"/>	Chloroethane	<input checked="" type="checkbox"/>	<input type="checkbox"/>
Cis-1,2-Dichloroethene	<input checked="" type="checkbox"/>	<input type="checkbox"/>	Nickel	<input checked="" type="checkbox"/>	<input type="checkbox"/>
Vinyl chloride	<input checked="" type="checkbox"/>	<input type="checkbox"/>			

GEORGIA ENVIRONMENTAL PROTECTION DIVISION
HAZARDOUS SITE INVENTORY

Site Number: **10688**

SITE NAME: Wilkinson Co. - Hwy. 57 Public Works Camp MSWLF
LOCATION: State Highway 57
Irwinton, Wilkinson County, GA 31042

Latitude 32° 50' 00" N

Longitude 83° 15' 51" W

ACREAGE **PARCEL NUMBER**

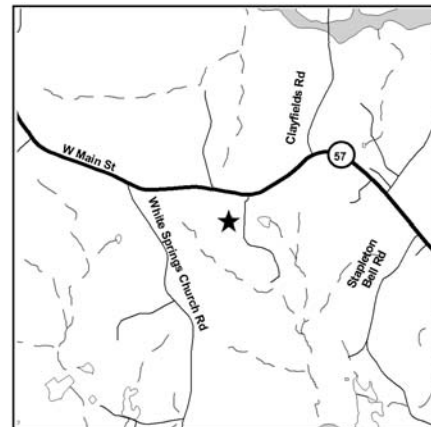
340 037 054

DATE LISTED

1/24/2001

LAST KNOWN PROPERTY OWNER:

Wilkinson County
Post Office Box 161 / 100 Bacon Street
Irwinton, GA 31042



STATUS OF CLEANUP ACTIVITIES:

Cleanup activities are being conducted for source materials and groundwater.

CLEANUP PRIORITY: The Director has designated this site as a Class IV

GA EPD DIRECTOR'S DETERMINATION REGARDING CORRECTIVE ACTION:

The Director has determined that this site requires corrective action.

REGULATED SUBSTANCES RELEASED, AND THREATS TO HUMAN HEALTH AND ENVIRONMENT POSED BY THE RELEASE:

This site has a known release of Mercury in groundwater at levels exceeding the reportable quantity. No human exposure via drinking water is suspected from this release. The nearest drinking water well is less than 0.5 miles from the area affected by the release.

REGULATED SUBSTANCES:

Substance Name	GW	Soil	Substance Name	GW	Soil
1,1,1-Trichloroethane	<input checked="" type="checkbox"/>	<input type="checkbox"/>	1,1-Dichloroethane	<input checked="" type="checkbox"/>	<input type="checkbox"/>
Barium	<input checked="" type="checkbox"/>	<input type="checkbox"/>	Benzene	<input checked="" type="checkbox"/>	<input type="checkbox"/>
Beryllium	<input checked="" type="checkbox"/>	<input type="checkbox"/>	Cis-1,2-Dichloroethene	<input checked="" type="checkbox"/>	<input type="checkbox"/>
Dichloromethane	<input checked="" type="checkbox"/>	<input type="checkbox"/>	Dieldrin	<input checked="" type="checkbox"/>	<input type="checkbox"/>
Ethylbenzene	<input checked="" type="checkbox"/>	<input type="checkbox"/>	Mercury	<input checked="" type="checkbox"/>	<input type="checkbox"/>
p-Cresol	<input checked="" type="checkbox"/>	<input type="checkbox"/>	Zinc	<input checked="" type="checkbox"/>	<input type="checkbox"/>

GEORGIA ENVIRONMENTAL PROTECTION DIVISION
HAZARDOUS SITE INVENTORY

Site Number: 10690

SITE NAME: Imperial Cleaners (Former)
LOCATION: 1201 Alpharetta Street
Roswell, Fulton County, GA 30075

Latitude 34° 01' 54" N

Longitude 84° 21' 01" W

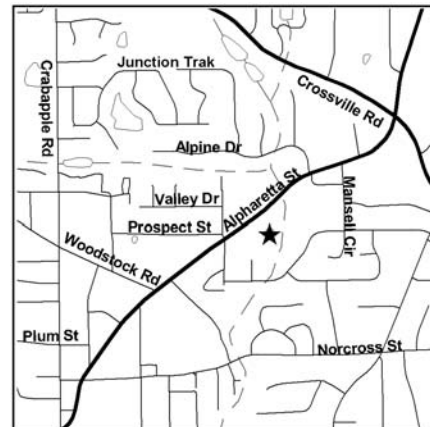
ACREAGE 9 **PARCEL NUMBER** 12199304500635

DATE LISTED

1/5/2001

LAST KNOWN PROPERTY OWNER:

Fulton County Board of Education
786 Cleveland Ave.
Atlanta, GA 30315



STATUS OF CLEANUP ACTIVITIES:

Cleanup activities are being conducted for source materials, soil, and groundwater.

CLEANUP PRIORITY: The Director has designated this site as a Class V

GA EPD DIRECTOR'S DETERMINATION REGARDING CORRECTIVE ACTION:

The Director has determined that this site requires corrective action.

REGULATED SUBSTANCES RELEASED, AND THREATS TO HUMAN HEALTH AND ENVIRONMENT POSED BY THE RELEASE:

This site has a known release of Vinyl chloride in groundwater at levels exceeding the reportable quantity. No human exposure via drinking water is suspected from this release. The nearest drinking water well is between 1 and 2 miles from the area affected by the release.

This site has a known release of Tetrachloroethene in soil at levels exceeding the reportable quantity. This site has unlimited access. The nearest resident individual is less than 300 feet from the area affected by the release.

REGULATED SUBSTANCES:

Substance Name	GW	Soil	Substance Name	GW	Soil
Cis-1,2-Dichloroethene	<input checked="" type="checkbox"/>	<input type="checkbox"/>	Tetrachloroethene	<input checked="" type="checkbox"/>	<input checked="" type="checkbox"/>
trans-1,2-Dichloroethene	<input checked="" type="checkbox"/>	<input type="checkbox"/>	Trichloroethene	<input checked="" type="checkbox"/>	<input type="checkbox"/>
Vinyl chloride	<input checked="" type="checkbox"/>	<input type="checkbox"/>			

GEORGIA ENVIRONMENTAL PROTECTION DIVISION
HAZARDOUS SITE INVENTORY

Site Number: **10693**

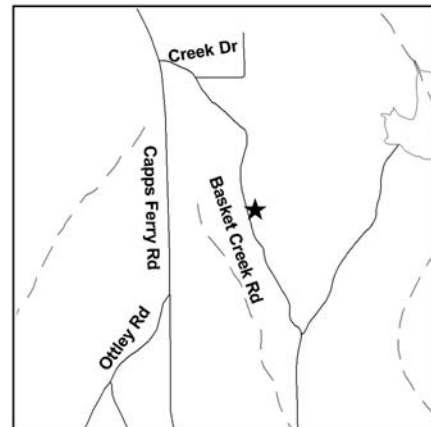
SITE NAME: Basket Creek Drum Disposal Site
LOCATION: 7840 Basket Creek Road
Douglasville, Douglas County, GA 30135

Latitude 33° 35' 27" N Longitude 84° 48' 59" W

ACREAGE 5.2 **PARCEL NUMBER** 48-3-5-27 **DATE LISTED** 1/18/2001

LAST KNOWN PROPERTY OWNER:

Estate of Harriett Foster c/o L. Cleaton, Executor
2704 Bonaire Terrace
Marietta, GA 30066



STATUS OF CLEANUP ACTIVITIES:

Cleanup activities are being conducted for source materials, soil, and groundwater.

CLEANUP PRIORITY: The Director has designated this site as a Class I

GA EPD DIRECTOR'S DETERMINATION REGARDING CORRECTIVE ACTION:

The Director has determined that this site requires corrective action.

REGULATED SUBSTANCES RELEASED, AND THREATS TO HUMAN HEALTH AND ENVIRONMENT POSED BY THE RELEASE:

This site has a known release of Arsenic in soil at levels exceeding the reportable quantity. This site has unlimited access. The nearest resident individual is less than 300 feet from the area affected by the release.

REGULATED SUBSTANCES:

Substance Name	GW	Soil	Substance Name	GW	Soil
Aroclor 1248	<input type="checkbox"/>	<input checked="" type="checkbox"/>	Arsenic	<input type="checkbox"/>	<input checked="" type="checkbox"/>

GEORGIA ENVIRONMENTAL PROTECTION DIVISION
HAZARDOUS SITE INVENTORY

Site Number: 10695

SITE NAME: Junction Cleaners
LOCATION: 2635 Sandy Plains Road
Marietta, Cobb County, GA 30066

Latitude 34° 00' 54" N Longitude 84° 29' 43" W

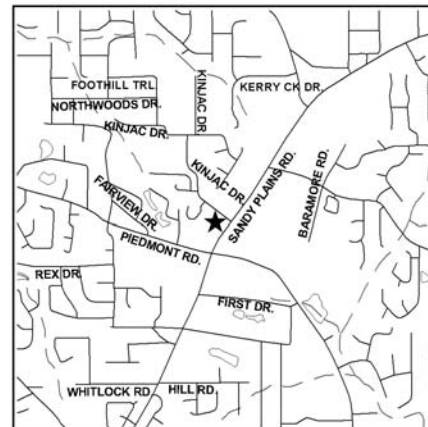
ACREAGE 1.53 **PARCEL NUMBER** 16059500160

DATE LISTED

2/28/2001

LAST KNOWN PROPERTY OWNER:

Sandy Plains Junction of Marietta LLC
2783 Rolling View Drive
Jonesboro, GA 30236



STATUS OF CLEANUP ACTIVITIES:

Hazardous Site Response Act cleanup levels have been met for source materials and soil. Although directed to by EPD, identified responsible parties are not currently performing the required investigation and/or cleanup under the Hazardous Site Response Act for groundwater. Enforcement is pending.

CLEANUP PRIORITY: The Director has designated this site as a Class I

GA EPD DIRECTOR'S DETERMINATION REGARDING CORRECTIVE ACTION:

The Director has determined that this site requires corrective action.

REGULATED SUBSTANCES RELEASED, AND THREATS TO HUMAN HEALTH AND ENVIRONMENT POSED BY THE RELEASE:

This site has a known release of Tetrachloroethene in groundwater at levels exceeding the reportable quantity. This release has resulted in known human exposure greater than or equal to the MCL for Tetrachloroethene.

REGULATED SUBSTANCES:

Substance Name	GW	Soil	Substance Name	GW	Soil
Acetone	<input checked="" type="checkbox"/>	<input type="checkbox"/>	Chloroform	<input checked="" type="checkbox"/>	<input type="checkbox"/>
Cis-1,2-Dichloroethene	<input checked="" type="checkbox"/>	<input type="checkbox"/>	Methyl ethyl ketone	<input checked="" type="checkbox"/>	<input type="checkbox"/>
Methyl isobutyl ketone	<input checked="" type="checkbox"/>	<input type="checkbox"/>	Tetrachloroethene	<input checked="" type="checkbox"/>	<input type="checkbox"/>
Trichloroethene	<input checked="" type="checkbox"/>	<input type="checkbox"/>			

GEORGIA ENVIRONMENTAL PROTECTION DIVISION
HAZARDOUS SITE INVENTORY

Site Number: 10696

SITE NAME: Hercules, Inc.
LOCATION: 3000 Louisville Road
Savannah, Chatham County, GA 31415

Latitude 32° 05' 17" N Longitude 81° 08' 52" W

ACREAGE PARCEL NUMBER

13.34 2-0734-01-001

7.8 2-0734-03-001

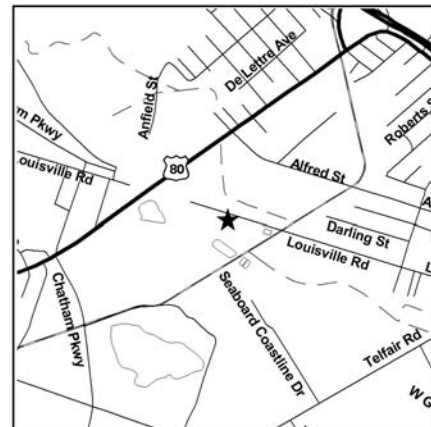
DATE LISTED

3/22/2001

3/22/2001

LAST KNOWN PROPERTY OWNER:

Solenis LLC
3000 Louisville Rd
Savannah, GA 31415



STATUS OF CLEANUP ACTIVITIES:

Cleanup activities are being conducted for source materials, soil, and groundwater.

CLEANUP PRIORITY: The Director has designated this site as a Class V

GA EPD DIRECTOR'S DETERMINATION REGARDING CORRECTIVE ACTION:

The Director has determined that this site requires corrective action.

REGULATED SUBSTANCES RELEASED, AND THREATS TO HUMAN HEALTH AND ENVIRONMENT POSED BY THE RELEASE:

This site has a known release of Acrolein in groundwater at levels exceeding the reportable quantity. No human exposure via drinking water is suspected from this release. The nearest drinking water well is less than 0.5 miles from the area affected by the release.

This site has a known release of Benzo(a)pyrene in soil at levels exceeding the reportable quantity. This site has limited access. The nearest resident individual is between 301 and 1000 feet from the area affected by the release.

REGULATED SUBSTANCES:

Substance Name	GW	Soil	Substance Name	GW	Soil
1,2-Dichloropropane	<input checked="" type="checkbox"/>	<input type="checkbox"/>	1,4-Dioxane	<input checked="" type="checkbox"/>	<input type="checkbox"/>
Acenaphthene	<input checked="" type="checkbox"/>	<input type="checkbox"/>	Acetone	<input type="checkbox"/>	<input checked="" type="checkbox"/>
Acetone cyanohydrin	<input checked="" type="checkbox"/>	<input type="checkbox"/>	Acrolein	<input checked="" type="checkbox"/>	<input checked="" type="checkbox"/>
Aniline	<input type="checkbox"/>	<input checked="" type="checkbox"/>	Aroclor 1254	<input checked="" type="checkbox"/>	<input type="checkbox"/>
Asbestos	<input type="checkbox"/>	<input checked="" type="checkbox"/>	Benzene	<input checked="" type="checkbox"/>	<input type="checkbox"/>
Benzo(a)anthracene	<input type="checkbox"/>	<input checked="" type="checkbox"/>	Benzo(a)pyrene	<input type="checkbox"/>	<input checked="" type="checkbox"/>
Benzo(b)fluoranthene	<input type="checkbox"/>	<input checked="" type="checkbox"/>	Benzo(k)fluoranthene	<input type="checkbox"/>	<input checked="" type="checkbox"/>
bis(2-Ethylhexyl) phthalate	<input checked="" type="checkbox"/>	<input checked="" type="checkbox"/>	Carbon disulfide	<input checked="" type="checkbox"/>	<input type="checkbox"/>
Chrysene	<input type="checkbox"/>	<input checked="" type="checkbox"/>	DDT	<input checked="" type="checkbox"/>	<input type="checkbox"/>
Dioxin	<input checked="" type="checkbox"/>	<input type="checkbox"/>	Endrin aldehyde	<input checked="" type="checkbox"/>	<input type="checkbox"/>
Ethylbenzene	<input checked="" type="checkbox"/>	<input type="checkbox"/>	Fluoranthene	<input checked="" type="checkbox"/>	<input type="checkbox"/>
Formaldehyde	<input checked="" type="checkbox"/>	<input checked="" type="checkbox"/>	Isobutyl alcohol	<input checked="" type="checkbox"/>	<input checked="" type="checkbox"/>
Methyl ethyl ketone	<input type="checkbox"/>	<input checked="" type="checkbox"/>	Naphthalene	<input checked="" type="checkbox"/>	<input type="checkbox"/>
N-Nitrosodimethylamine	<input checked="" type="checkbox"/>	<input type="checkbox"/>	N-Nitrosodi-n-butylamine	<input checked="" type="checkbox"/>	<input type="checkbox"/>
Parathion	<input type="checkbox"/>	<input checked="" type="checkbox"/>	Phenanthrene	<input type="checkbox"/>	<input checked="" type="checkbox"/>
Pyrene	<input checked="" type="checkbox"/>	<input type="checkbox"/>	Toluene	<input checked="" type="checkbox"/>	<input type="checkbox"/>
Xylenes	<input checked="" type="checkbox"/>	<input type="checkbox"/>			

GEORGIA ENVIRONMENTAL PROTECTION DIVISION
HAZARDOUS SITE INVENTORY

Site Number: 10698

SITE NAME: Norfolk Southern - Natrochem, Inc., Site
LOCATION: Dillard Road (former Cinder Street)
Savannah, Chatham County, GA 31498

Latitude 32° 05' 06" N

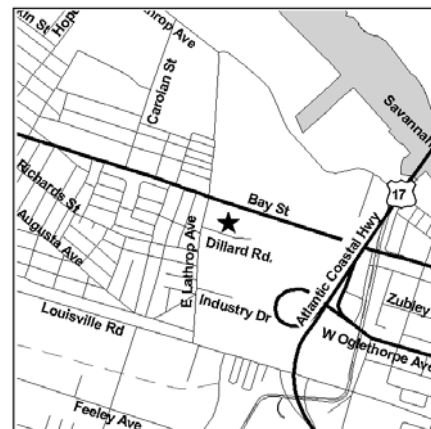
Longitude 81° 06' 32" W

ACREAGE 3.43 **PARCEL NUMBER** 2-0018-01-008

DATE LISTED 3/20/2001

LAST KNOWN PROPERTY OWNER:

Exley Land Holdings, LLC
P.O. Box 1205
Savannah, GA 31402



STATUS OF CLEANUP ACTIVITIES:

Cleanup activities are being conducted for source materials and soil. Investigations are being conducted to determine how much cleanup is necessary for groundwater.

CLEANUP PRIORITY: The Director has designated this site as a Class II

GA EPD DIRECTOR'S DETERMINATION REGARDING CORRECTIVE ACTION:

Pending

REGULATED SUBSTANCES RELEASED, AND THREATS TO HUMAN HEALTH AND ENVIRONMENT POSED BY THE RELEASE:

This site has a known release of Benzene in groundwater at levels exceeding the reportable quantity. No human exposure via drinking water is suspected from this release. The nearest drinking water well is between 0.5 and 1 miles from the area affected by the release.

This site has a known release of Benzo(a)pyrene in soil at levels exceeding the reportable quantity. This site has unlimited access. The nearest resident individual is between 1001 and 3000 feet from the area affected by the release.

REGULATED SUBSTANCES:

Substance Name	GW	Soil	Substance Name	GW	Soil
Acenaphthene	<input checked="" type="checkbox"/>	<input type="checkbox"/>	Acenaphthylene	<input type="checkbox"/>	<input checked="" type="checkbox"/>
Acetone	<input type="checkbox"/>	<input checked="" type="checkbox"/>	Benzene	<input checked="" type="checkbox"/>	<input type="checkbox"/>
Benzo(a)anthracene	<input type="checkbox"/>	<input checked="" type="checkbox"/>	Benzo(a)pyrene	<input type="checkbox"/>	<input checked="" type="checkbox"/>
Benzo(b)fluoranthene	<input type="checkbox"/>	<input checked="" type="checkbox"/>	Benzo(k)fluoranthene	<input type="checkbox"/>	<input checked="" type="checkbox"/>
Chrysene	<input type="checkbox"/>	<input checked="" type="checkbox"/>	Dibenzo(a,h)anthracene	<input type="checkbox"/>	<input checked="" type="checkbox"/>
Ethylbenzene	<input checked="" type="checkbox"/>	<input checked="" type="checkbox"/>	Fluoranthene	<input type="checkbox"/>	<input checked="" type="checkbox"/>
Fluorene	<input checked="" type="checkbox"/>	<input type="checkbox"/>	Indeno(1,2,3-cd)pyrene	<input type="checkbox"/>	<input checked="" type="checkbox"/>
Naphthalene	<input checked="" type="checkbox"/>	<input checked="" type="checkbox"/>	Phenanthrene	<input type="checkbox"/>	<input checked="" type="checkbox"/>
Pyrene	<input type="checkbox"/>	<input checked="" type="checkbox"/>	Toluene	<input checked="" type="checkbox"/>	<input checked="" type="checkbox"/>
Xylenes	<input checked="" type="checkbox"/>	<input checked="" type="checkbox"/>			

GEORGIA ENVIRONMENTAL PROTECTION DIVISION
HAZARDOUS SITE INVENTORY

Site Number: 10701

SITE NAME: Alternate Energy Resources - NPL Site
LOCATION: 2736 Walden Drive
Augusta, Richmond County, GA 30904

Latitude 33° 27' 15" N Longitude 82° 02' 14" W

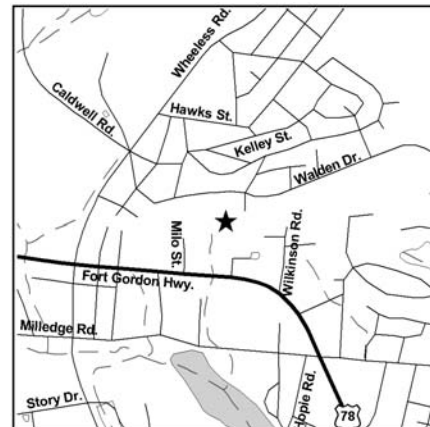
ACREAGE 2.64 **PARCEL NUMBER** 056-4-163-01-0

DATE LISTED

8/16/2001

LAST KNOWN PROPERTY OWNER:

Alternate Energy Resources
2736 Walden Drive
Augusta, GA 30904



STATUS OF CLEANUP ACTIVITIES:

Cleanup activities are being conducted for source materials, soil, and groundwater.

CLEANUP PRIORITY: The Director has designated this site as a Class II

GA EPD DIRECTOR'S DETERMINATION REGARDING CORRECTIVE ACTION:

Pending

REGULATED SUBSTANCES RELEASED, AND THREATS TO HUMAN HEALTH AND ENVIRONMENT POSED BY THE RELEASE:

This site has a known release of Vinyl chloride in groundwater at levels exceeding the reportable quantity. No human exposure via drinking water is suspected from this release. The nearest drinking water well is between 0.5 and 1 miles from the area affected by the release.

REGULATED SUBSTANCES:

Substance Name	GW	Soil	Substance Name	GW	Soil
1,1,1-Trichloroethane	<input checked="" type="checkbox"/>	<input type="checkbox"/>	1,1,2,2-Tetrachloroethane	<input checked="" type="checkbox"/>	<input type="checkbox"/>
1,1,2-Trichloroethane	<input checked="" type="checkbox"/>	<input type="checkbox"/>	1,1-Dichloroethane	<input checked="" type="checkbox"/>	<input type="checkbox"/>
1,1-Dichloroethene	<input checked="" type="checkbox"/>	<input type="checkbox"/>	1,2-Dichloroethane	<input checked="" type="checkbox"/>	<input type="checkbox"/>
1,2-Dichloropropane	<input checked="" type="checkbox"/>	<input type="checkbox"/>	Acetone	<input checked="" type="checkbox"/>	<input type="checkbox"/>
Arsenic	<input type="checkbox"/>	<input checked="" type="checkbox"/>	Benzene	<input checked="" type="checkbox"/>	<input type="checkbox"/>
Benzo(a)anthracene	<input type="checkbox"/>	<input checked="" type="checkbox"/>	Benzo(a)pyrene	<input type="checkbox"/>	<input checked="" type="checkbox"/>
Carbon tetrachloride	<input checked="" type="checkbox"/>	<input type="checkbox"/>	Chloroethane	<input checked="" type="checkbox"/>	<input type="checkbox"/>
Chloroform	<input checked="" type="checkbox"/>	<input type="checkbox"/>	Cis-1,2-Dichloroethene	<input checked="" type="checkbox"/>	<input checked="" type="checkbox"/>
Dibenzo(a,h)anthracene	<input type="checkbox"/>	<input checked="" type="checkbox"/>	Dichloromethane	<input checked="" type="checkbox"/>	<input type="checkbox"/>
Ethylbenzene	<input type="checkbox"/>	<input checked="" type="checkbox"/>	Indeno(1,2,3-cd)pyrene	<input type="checkbox"/>	<input checked="" type="checkbox"/>
Methyl ethyl ketone	<input checked="" type="checkbox"/>	<input type="checkbox"/>	Tetrachloroethene	<input checked="" type="checkbox"/>	<input type="checkbox"/>
Tetrahydrofuran	<input checked="" type="checkbox"/>	<input checked="" type="checkbox"/>	Toluene	<input checked="" type="checkbox"/>	<input type="checkbox"/>
Trichloroethene	<input checked="" type="checkbox"/>	<input type="checkbox"/>	Vinyl chloride	<input checked="" type="checkbox"/>	<input type="checkbox"/>
Xylenes	<input type="checkbox"/>	<input checked="" type="checkbox"/>			

GEORGIA ENVIRONMENTAL PROTECTION DIVISION
HAZARDOUS SITE INVENTORY

Site Number: 10702

SITE NAME: Thermo King Corporation
LOCATION: 1430 Highway 24 East
Louisville, Jefferson County, GA 30434

Latitude 33° 00' 10" N Longitude 82° 23' 12" W

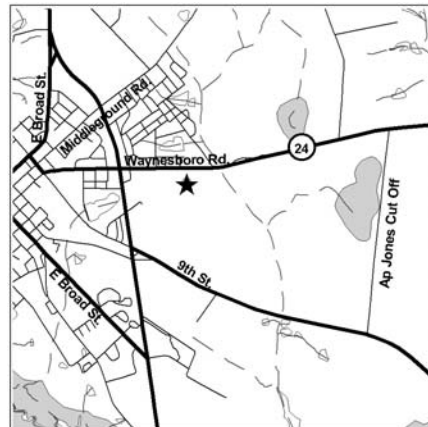
ACREAGE 110.46 **PARCEL NUMBER** 0090-024

DATE LISTED

7/19/2001

LAST KNOWN PROPERTY OWNER:

Thermo King Corporation
314 West 90th Street
Minneapolis, MN 55420



STATUS OF CLEANUP ACTIVITIES:

Cleanup activities are being conducted for source materials, soil, and groundwater.

CLEANUP PRIORITY: The Director has designated this site as a Class V

GA EPD DIRECTOR'S DETERMINATION REGARDING CORRECTIVE ACTION:

The Director has determined that this site requires corrective action.

REGULATED SUBSTANCES RELEASED, AND THREATS TO HUMAN HEALTH AND ENVIRONMENT POSED BY THE RELEASE:

This site has a known release of 1,1-Dichloroethene in groundwater at levels exceeding the reportable quantity. No human exposure via drinking water is suspected from this release. The nearest drinking water well is less than 0.5 miles from the area affected by the release.

This site has a known release of Cis-1,2 Dichloroethylene in soil at levels exceeding the reportable quantity. This site has unlimited access. The nearest resident individual is less than 300 feet from the area affected by the release.

REGULATED SUBSTANCES:

Substance Name	GW	Soil	Substance Name	GW	Soil
1,1,1-Trichloroethane	<input checked="" type="checkbox"/>	<input checked="" type="checkbox"/>	1,1-Dichloroethene	<input checked="" type="checkbox"/>	<input checked="" type="checkbox"/>
Chloroform	<input checked="" type="checkbox"/>	<input type="checkbox"/>	Cis-1,2-Dichloroethene	<input checked="" type="checkbox"/>	<input checked="" type="checkbox"/>
p-Dioxane	<input checked="" type="checkbox"/>	<input checked="" type="checkbox"/>	Tetrachloroethene	<input checked="" type="checkbox"/>	<input type="checkbox"/>
Toluene	<input checked="" type="checkbox"/>	<input type="checkbox"/>	Trichloroethene	<input checked="" type="checkbox"/>	<input checked="" type="checkbox"/>
Vinyl chloride	<input checked="" type="checkbox"/>	<input type="checkbox"/>			

GEORGIA ENVIRONMENTAL PROTECTION DIVISION
HAZARDOUS SITE INVENTORY

Site Number: 10703

SITE NAME: Swainsboro Electro Plating, Inc.
LOCATION: Intersection of Hwy 4 and Empire Expressway
P.O. Box 710
Swainsboro, Emanuel County, GA 30401

Latitude 32° 33' 32" N Longitude 82° 20' 13" W

ACREAGE **PARCEL NUMBER**

5 077 014

DATE LISTED

9/24/2001

LAST KNOWN PROPERTY OWNER:

Swainsboro Electro Plating Inc.
P.O. Box 710
Swainsboro, GA 30401



STATUS OF CLEANUP ACTIVITIES:

Identified responsible parties are unable or unwilling to conduct the required investigation and/or cleanup under the Hazardous Site Response Act for source materials, soil, and groundwater. EPD may perform these actions using state funding from the Hazardous Waste Trust Fund and may lien the property or pursue cost recovery.

CLEANUP PRIORITY: The Director has designated this site as a Class I

GA EPD DIRECTOR'S DETERMINATION REGARDING CORRECTIVE ACTION:

The Director has determined that this site requires corrective action.

REGULATED SUBSTANCES RELEASED, AND THREATS TO HUMAN HEALTH AND ENVIRONMENT POSED BY THE RELEASE:

This site has a known release of Cadmium in groundwater at levels exceeding the reportable quantity. No human exposure via drinking water is suspected from this release. The nearest drinking water well is less than 0.5 miles from the area affected by the release.

REGULATED SUBSTANCES:

Substance Name	GW	Soil	Substance Name	GW	Soil
Antimony	<input type="checkbox"/>	<input checked="" type="checkbox"/>	Cadmium	<input checked="" type="checkbox"/>	<input checked="" type="checkbox"/>
Chromium	<input type="checkbox"/>	<input checked="" type="checkbox"/>	Lead	<input checked="" type="checkbox"/>	<input type="checkbox"/>
Nickel	<input checked="" type="checkbox"/>	<input checked="" type="checkbox"/>	Zinc	<input checked="" type="checkbox"/>	<input checked="" type="checkbox"/>

GEORGIA ENVIRONMENTAL PROTECTION DIVISION
HAZARDOUS SITE INVENTORY

Site Number: 10707

SITE NAME: Specialty Stampings, L.L.C.
LOCATION: 423 North Mill Street
Adel, Cook County, GA 31620

Latitude 31° 08' 31" N

Longitude 83° 25' 40" W

ACREAGE PARCEL NUMBER

0.27 A006 137
2.54 A006 136
1.6 A006 138
6.63 A006 070

DATE LISTED

11/16/2001
11/16/2001
11/16/2001
11/16/2001

LAST KNOWN PROPERTY OWNER:

Machine Tech, Inc.
c/o Joseph Bell, 415 North Hutchinson Avenue
Adel, GA 31620

R & D Finishing, Inc.
c/o Ronnie Sumner, PO Box 509
Adel, Georgia 31620

Machine Tech, Inc.
PO Box 960
Adel, GA 31620



STATUS OF CLEANUP ACTIVITIES:

Cleanup activities are being conducted for source materials, soil, and groundwater.

CLEANUP PRIORITY: The Director has designated this site as a Class V

GA EPD DIRECTOR'S DETERMINATION REGARDING CORRECTIVE ACTION:

The Director has determined that this site requires corrective action.

REGULATED SUBSTANCES RELEASED, AND THREATS TO HUMAN HEALTH AND ENVIRONMENT POSED BY THE RELEASE:

This site has a known release of Vinyl chloride in groundwater at levels exceeding the reportable quantity. No human exposure via drinking water is suspected from this release. The nearest drinking water well is less than 0.5 miles from the area affected by the release.

REGULATED SUBSTANCES:

Substance Name	GW	Soil	Substance Name	GW	Soil
1,1,1-Trichloroethane	<input checked="" type="checkbox"/>	<input type="checkbox"/>	1,1-Dichloroethane	<input checked="" type="checkbox"/>	<input type="checkbox"/>
1,1-Dichloroethene	<input checked="" type="checkbox"/>	<input type="checkbox"/>	1,2-Dichloroethane	<input checked="" type="checkbox"/>	<input type="checkbox"/>
Benzene	<input checked="" type="checkbox"/>	<input type="checkbox"/>	Cis-1,2-Dichloroethene	<input checked="" type="checkbox"/>	<input type="checkbox"/>
Ethylbenzene	<input checked="" type="checkbox"/>	<input checked="" type="checkbox"/>	Lead	<input checked="" type="checkbox"/>	<input type="checkbox"/>
Naphthalene	<input checked="" type="checkbox"/>	<input type="checkbox"/>	Nickel	<input checked="" type="checkbox"/>	<input type="checkbox"/>
p-Dioxane	<input checked="" type="checkbox"/>	<input type="checkbox"/>	Tetrachloroethene	<input checked="" type="checkbox"/>	<input type="checkbox"/>
Thallium	<input checked="" type="checkbox"/>	<input type="checkbox"/>	Toluene	<input checked="" type="checkbox"/>	<input type="checkbox"/>
Trichloroethene	<input checked="" type="checkbox"/>	<input type="checkbox"/>	Vinyl chloride	<input checked="" type="checkbox"/>	<input type="checkbox"/>
Xylenes	<input checked="" type="checkbox"/>	<input checked="" type="checkbox"/>			

GEORGIA ENVIRONMENTAL PROTECTION DIVISION
HAZARDOUS SITE INVENTORY

Site Number: 10708

SITE NAME: Busby Cleaners
LOCATION: 302 W. Memorial Drive
Hinesville, Liberty County, GA 31313

Latitude 31° 51' 07" N

Longitude 81° 36' 00" W

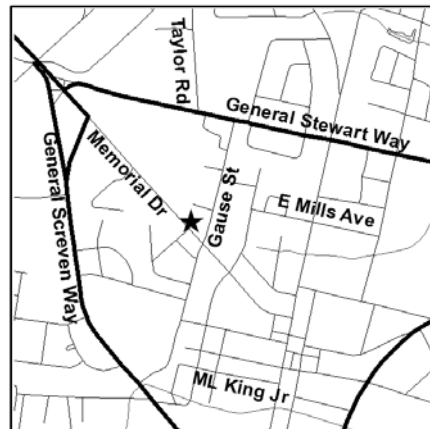
ACREAGE 0.59 **PARCEL NUMBER** 055C 141

DATE LISTED

12/3/2001

LAST KNOWN PROPERTY OWNER:

Liberty Prayer Chapel, Inc.
302 W. Memorial Drive
Hinesville, GA 31313



STATUS OF CLEANUP ACTIVITIES:

Cleanup activities are being conducted for source materials, soil, and groundwater.

CLEANUP PRIORITY: The Director has designated this site as a Class I

GA EPD DIRECTOR'S DETERMINATION REGARDING CORRECTIVE ACTION:

The Director has determined that this site requires corrective action.

REGULATED SUBSTANCES RELEASED, AND THREATS TO HUMAN HEALTH AND ENVIRONMENT POSED BY THE RELEASE:

This site has a known release of Tetrachloroethene in groundwater at levels exceeding the reportable quantity. No human exposure via drinking water is suspected from this release. The nearest drinking water well is less than 0.5 miles from the area affected by the release.

This site has a known release of Tetrachloroethene in soil at levels exceeding the reportable quantity. This site has unlimited access. The nearest resident individual is less than 300 feet from the area affected by the release.

REGULATED SUBSTANCES:

Substance Name	GW	Soil	Substance Name	GW	Soil
1,1,2,2-Tetrachloroethane	<input type="checkbox"/>	<input checked="" type="checkbox"/>	Cis-1,2-Dichloroethene	<input checked="" type="checkbox"/>	<input type="checkbox"/>
Tetrachloroethene	<input checked="" type="checkbox"/>	<input checked="" type="checkbox"/>	trans-1,2-Dichloroethene	<input checked="" type="checkbox"/>	<input type="checkbox"/>
Trichloroethene	<input checked="" type="checkbox"/>	<input checked="" type="checkbox"/>			

GEORGIA ENVIRONMENTAL PROTECTION DIVISION
HAZARDOUS SITE INVENTORY

Site Number: 10711

SITE NAME: Candler County S.R. 121 Metter # 021-001D(SL)
LOCATION: 842 Landfill Road
Metter, Candler County, GA 30439

Latitude 32° 27' 28" N

Longitude 82° 04' 03" W

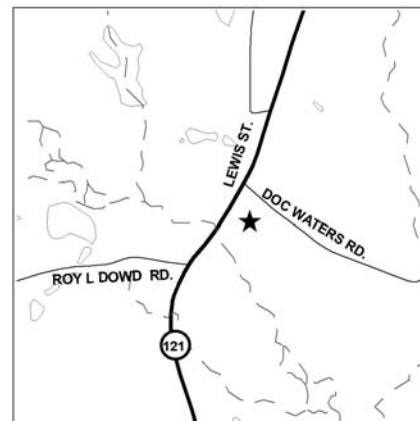
ACREAGE 138.61 **PARCEL NUMBER** 035-019

DATE LISTED

12/31/2001

LAST KNOWN PROPERTY OWNER:

Candler County Board of Commissioners
705 North Lewis Street
Metter, GA 30439



STATUS OF CLEANUP ACTIVITIES:

Cleanup activities are being conducted for source materials and groundwater.

CLEANUP PRIORITY: The Director has designated this site as a Class IV

GA EPD DIRECTOR'S DETERMINATION REGARDING CORRECTIVE ACTION:

The Director has determined that this site requires corrective action.

REGULATED SUBSTANCES RELEASED, AND THREATS TO HUMAN HEALTH AND ENVIRONMENT POSED BY THE RELEASE:

This site has a known release of beta-Benzenehexachloride in groundwater at levels exceeding the reportable quantity. No human exposure via drinking water is suspected from this release. The nearest drinking water well is less than 0.5 miles from the area affected by the release.

REGULATED SUBSTANCES:

Substance Name	GW	Soil	Substance Name	GW	Soil
Barium	<input checked="" type="checkbox"/>	<input type="checkbox"/>	Benzene	<input checked="" type="checkbox"/>	<input type="checkbox"/>
beta-Benzenehexachloride	<input checked="" type="checkbox"/>	<input type="checkbox"/>	Chlorobenzene	<input checked="" type="checkbox"/>	<input type="checkbox"/>
Cis-1,2-Dichloroethene	<input checked="" type="checkbox"/>	<input type="checkbox"/>	Ethylbenzene	<input checked="" type="checkbox"/>	<input type="checkbox"/>
Naphthalene	<input checked="" type="checkbox"/>	<input type="checkbox"/>	p-Dichlorobenzene	<input checked="" type="checkbox"/>	<input type="checkbox"/>

GEORGIA ENVIRONMENTAL PROTECTION DIVISION
HAZARDOUS SITE INVENTORY

Site Number: 10712

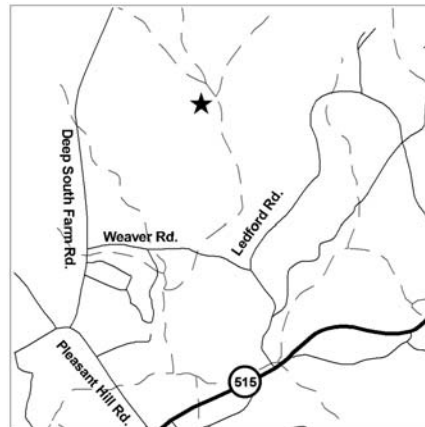
SITE NAME: Union County MSW Landfill
LOCATION: Deep South Farm Road
Blairsville, Union County, GA 30512

Latitude 34° 53' 36" N Longitude 83° 57' 35" W

ACREAGE	PARCEL NUMBER	DATE LISTED
0.8	085 002A	12/31/2001
1.4	085 011A	12/31/2001
24	085 011	12/31/2001

LAST KNOWN PROPERTY OWNER:

Union County
114 Courthouse Street, Suite 1
Blairsville, GA 30512



STATUS OF CLEANUP ACTIVITIES:

Cleanup activities are being conducted for source materials and groundwater.

CLEANUP PRIORITY: The Director has designated this site as a Class IV

GA EPD DIRECTOR'S DETERMINATION REGARDING CORRECTIVE ACTION:

The Director has determined that this site requires corrective action.

REGULATED SUBSTANCES RELEASED, AND THREATS TO HUMAN HEALTH AND ENVIRONMENT POSED BY THE RELEASE:

This site has a known release of Chromium in groundwater at levels exceeding the reportable quantity. No human exposure via drinking water is suspected from this release. The nearest drinking water well is less than 0.5 miles from the area affected by the release.

REGULATED SUBSTANCES:

Substance Name	GW	Soil	Substance Name	GW	Soil
Barium	<input checked="" type="checkbox"/>	<input type="checkbox"/>	Beryllium	<input checked="" type="checkbox"/>	<input type="checkbox"/>
Cadmium	<input checked="" type="checkbox"/>	<input type="checkbox"/>	Chromium	<input checked="" type="checkbox"/>	<input type="checkbox"/>
Cis-1,2-Dichloroethene	<input checked="" type="checkbox"/>	<input type="checkbox"/>	Cobalt {reference only, not regulated substance}	<input checked="" type="checkbox"/>	<input type="checkbox"/>
Copper	<input checked="" type="checkbox"/>	<input type="checkbox"/>	Dichlorodifluoromethane	<input checked="" type="checkbox"/>	<input type="checkbox"/>
Dichloromethane	<input checked="" type="checkbox"/>	<input type="checkbox"/>	Lead	<input checked="" type="checkbox"/>	<input type="checkbox"/>
Nickel	<input checked="" type="checkbox"/>	<input type="checkbox"/>	Thallium	<input checked="" type="checkbox"/>	<input type="checkbox"/>
Zinc	<input checked="" type="checkbox"/>	<input type="checkbox"/>			

GEORGIA ENVIRONMENTAL PROTECTION DIVISION
HAZARDOUS SITE INVENTORY

Site Number: 10713

SITE NAME: Effingham County - SR 17 MSWLF
LOCATION: Watts Road
Guyton, Effingham County, GA 31312

Latitude 32° 18' 22" N

Longitude 81° 24' 13" W

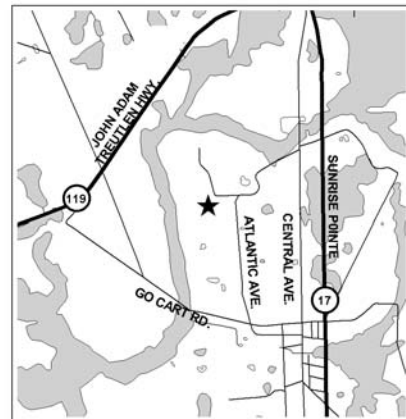
ACREAGE 45 **PARCEL NUMBER** 0296 0009

DATE LISTED

12/31/2001

LAST KNOWN PROPERTY OWNER:

Effingham County
601 North Laurel Street
Springfield, GA 31329



STATUS OF CLEANUP ACTIVITIES:

Cleanup activities are being conducted for source materials and groundwater.

CLEANUP PRIORITY: The Director has designated this site as a Class IV

GA EPD DIRECTOR'S DETERMINATION REGARDING CORRECTIVE ACTION:

The Director has determined that this site requires corrective action.

REGULATED SUBSTANCES RELEASED, AND THREATS TO HUMAN HEALTH AND ENVIRONMENT POSED BY THE RELEASE:

This site has a known release of Benzene in groundwater at levels exceeding the reportable quantity. No human exposure via drinking water is suspected from this release. The nearest drinking water well is less than 0.5 miles from the area affected by the release.

REGULATED SUBSTANCES:

Substance Name	GW	Soil	Substance Name	GW	Soil
Acetone	<input checked="" type="checkbox"/>	<input type="checkbox"/>	Arsenic	<input checked="" type="checkbox"/>	<input type="checkbox"/>
Barium	<input checked="" type="checkbox"/>	<input type="checkbox"/>	Benzene	<input checked="" type="checkbox"/>	<input type="checkbox"/>
Carbon disulfide	<input checked="" type="checkbox"/>	<input type="checkbox"/>	Chlorobenzene	<input checked="" type="checkbox"/>	<input type="checkbox"/>
Dibromochloropropane	<input checked="" type="checkbox"/>	<input type="checkbox"/>	Dichloromethane	<input checked="" type="checkbox"/>	<input type="checkbox"/>
Ethylene dibromide	<input checked="" type="checkbox"/>	<input type="checkbox"/>	Methyl bromide	<input checked="" type="checkbox"/>	<input type="checkbox"/>
Methyl ethyl ketone	<input checked="" type="checkbox"/>	<input type="checkbox"/>	Nickel	<input checked="" type="checkbox"/>	<input type="checkbox"/>
Tetrachloroethene	<input checked="" type="checkbox"/>	<input type="checkbox"/>	Toluene	<input checked="" type="checkbox"/>	<input type="checkbox"/>
Vanadium pentoxide	<input checked="" type="checkbox"/>	<input type="checkbox"/>	Zinc	<input checked="" type="checkbox"/>	<input type="checkbox"/>

GEORGIA ENVIRONMENTAL PROTECTION DIVISION
HAZARDOUS SITE INVENTORY

Site Number: 10714

SITE NAME: Turner County - SR 112 Ashburn Phase 3 MSWLF
LOCATION: S. R. 112
Ashburn, Turner County, GA 31714

Latitude 31° 44' 09" N

Longitude 83° 34' 30" W

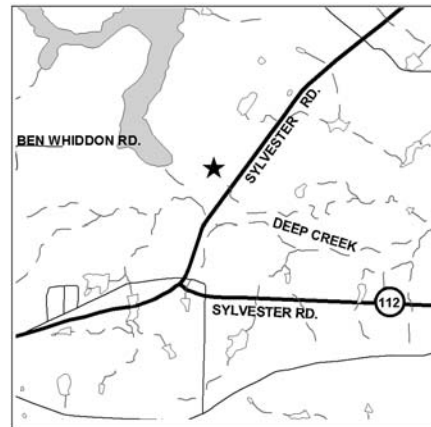
ACREAGE 59 **PARCEL NUMBER** 047 008

DATE LISTED

1/4/2002

LAST KNOWN PROPERTY OWNER:

Turner County
208 E. College Avenue / P. O. Box 191
Ashburn, GA 31714-0191



STATUS OF CLEANUP ACTIVITIES:

Cleanup activities are being conducted for source materials and groundwater.

CLEANUP PRIORITY: The Director has designated this site as a Class IV

GA EPD DIRECTOR'S DETERMINATION REGARDING CORRECTIVE ACTION:

The Director has determined that this site requires corrective action.

REGULATED SUBSTANCES RELEASED, AND THREATS TO HUMAN HEALTH AND ENVIRONMENT POSED BY THE RELEASE:

This site has a known release of Benzene in groundwater at levels exceeding the reportable quantity. No human exposure via drinking water is suspected from this release. The nearest drinking water well is less than 0.5 miles from the area affected by the release.

REGULATED SUBSTANCES:

Substance Name	GW	Soil	Substance Name	GW	Soil
Antimony	<input checked="" type="checkbox"/>	<input type="checkbox"/>	Arsenic	<input checked="" type="checkbox"/>	<input type="checkbox"/>
Barium	<input checked="" type="checkbox"/>	<input type="checkbox"/>	Benzene	<input checked="" type="checkbox"/>	<input type="checkbox"/>
Beryllium	<input checked="" type="checkbox"/>	<input type="checkbox"/>	Chlorobenzene	<input checked="" type="checkbox"/>	<input type="checkbox"/>
Chromium	<input checked="" type="checkbox"/>	<input type="checkbox"/>	Cobalt {reference only, not regulated substance}	<input checked="" type="checkbox"/>	<input type="checkbox"/>
Copper	<input checked="" type="checkbox"/>	<input type="checkbox"/>	Lead	<input checked="" type="checkbox"/>	<input type="checkbox"/>
Mercury	<input checked="" type="checkbox"/>	<input type="checkbox"/>	Naphthalene	<input checked="" type="checkbox"/>	<input type="checkbox"/>
Nickel	<input checked="" type="checkbox"/>	<input type="checkbox"/>	Thallium	<input checked="" type="checkbox"/>	<input type="checkbox"/>
Vanadium {reference only, not regulated substance}	<input checked="" type="checkbox"/>	<input type="checkbox"/>	Zinc	<input checked="" type="checkbox"/>	<input type="checkbox"/>

GEORGIA ENVIRONMENTAL PROTECTION DIVISION
HAZARDOUS SITE INVENTORY

Site Number: 10715

SITE NAME: Durand MSW Landfill
LOCATION: Ogletree Road
Durand, Meriwether County, GA 30222

Latitude 32° 57' 57" N Longitude 84° 46' 50" W

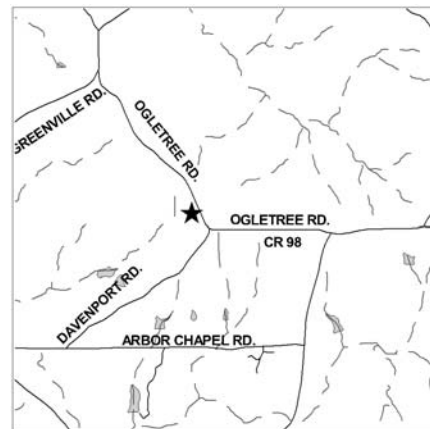
ACREAGE 84.2 **PARCEL NUMBER** 060 003 001

DATE LISTED

1/4/2002

LAST KNOWN PROPERTY OWNER:

Meriwether County
P. O. Box 428
Greenville, GA 30222-0428



STATUS OF CLEANUP ACTIVITIES:

Cleanup activities are being conducted for source materials and groundwater.

CLEANUP PRIORITY: The Director has designated this site as a Class IV

GA EPD DIRECTOR'S DETERMINATION REGARDING CORRECTIVE ACTION:

The Director has determined that this site requires corrective action.

REGULATED SUBSTANCES RELEASED, AND THREATS TO HUMAN HEALTH AND ENVIRONMENT POSED BY THE RELEASE:

This site has a known release of Tetrachloroethene in groundwater at levels exceeding the reportable quantity. No human exposure via drinking water is suspected from this release. The nearest drinking water well is less than 0.5 miles from the area affected by the release.

REGULATED SUBSTANCES:

Substance Name	GW	Soil	Substance Name	GW	Soil
1,1-Dichloroethane	<input checked="" type="checkbox"/>	<input type="checkbox"/>	Acetone	<input checked="" type="checkbox"/>	<input type="checkbox"/>
Barium	<input checked="" type="checkbox"/>	<input type="checkbox"/>	Benzene	<input checked="" type="checkbox"/>	<input type="checkbox"/>
Beryllium	<input checked="" type="checkbox"/>	<input type="checkbox"/>	Cadmium	<input checked="" type="checkbox"/>	<input type="checkbox"/>
Chromium	<input checked="" type="checkbox"/>	<input type="checkbox"/>	Cis-1,2-Dichloroethene	<input checked="" type="checkbox"/>	<input type="checkbox"/>
Cobalt {reference only, not regulated substance}	<input checked="" type="checkbox"/>	<input type="checkbox"/>	Copper	<input checked="" type="checkbox"/>	<input type="checkbox"/>
Dibromochloropropane	<input checked="" type="checkbox"/>	<input type="checkbox"/>	Dichloromethane	<input checked="" type="checkbox"/>	<input type="checkbox"/>
Diethyl phthalate	<input checked="" type="checkbox"/>	<input type="checkbox"/>	Ethylene dibromide	<input checked="" type="checkbox"/>	<input type="checkbox"/>
Lead	<input checked="" type="checkbox"/>	<input type="checkbox"/>	Methyl chloride	<input checked="" type="checkbox"/>	<input type="checkbox"/>
Methyl ethyl ketone	<input checked="" type="checkbox"/>	<input type="checkbox"/>	Nickel	<input checked="" type="checkbox"/>	<input type="checkbox"/>
p-Dichlorobenzene	<input checked="" type="checkbox"/>	<input type="checkbox"/>	Tetrachloroethene	<input checked="" type="checkbox"/>	<input type="checkbox"/>
Trichloroethene	<input checked="" type="checkbox"/>	<input type="checkbox"/>	Zinc	<input checked="" type="checkbox"/>	<input type="checkbox"/>

GEORGIA ENVIRONMENTAL PROTECTION DIVISION
HAZARDOUS SITE INVENTORY

Site Number: 10716

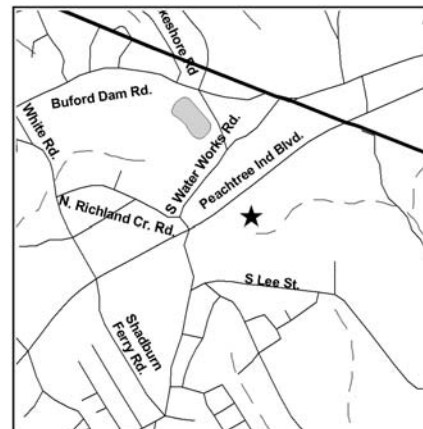
SITE NAME: Buford - McEver Road MSWLF
LOCATION: 5734 Little Mill Road
Buford, Gwinnett County, GA 30518

Latitude 34° 07' 42" N Longitude 84° 00' 59" W

ACREAGE 102.99 **PARCEL NUMBER** R7303 003 **DATE LISTED** 1/4/2002

LAST KNOWN PROPERTY OWNER:

City of Buford
2300 Buford Hwy
Buford, GA 30518-6044



STATUS OF CLEANUP ACTIVITIES:

Cleanup activities are being conducted for source materials and groundwater.

CLEANUP PRIORITY: The Director has designated this site as a Class IV

GA EPD DIRECTOR'S DETERMINATION REGARDING CORRECTIVE ACTION:

The Director has determined that this site requires corrective action.

REGULATED SUBSTANCES RELEASED, AND THREATS TO HUMAN HEALTH AND ENVIRONMENT POSED BY THE RELEASE:

This site has a known release of Vinyl chloride in groundwater at levels exceeding the reportable quantity. No human exposure via drinking water is suspected from this release. The nearest drinking water well is between 1 and 2 miles from the area affected by the release.

REGULATED SUBSTANCES:

Substance Name	GW	Soil	Substance Name	GW	Soil
1,1-Dichloroethane	<input checked="" type="checkbox"/>	<input type="checkbox"/>	1,2-Dichloroethane	<input checked="" type="checkbox"/>	<input type="checkbox"/>
Acetone	<input checked="" type="checkbox"/>	<input type="checkbox"/>	Benzene	<input checked="" type="checkbox"/>	<input type="checkbox"/>
Beryllium	<input checked="" type="checkbox"/>	<input type="checkbox"/>	Chlorobenzene	<input checked="" type="checkbox"/>	<input type="checkbox"/>
Chloroform	<input checked="" type="checkbox"/>	<input type="checkbox"/>	Cis-1,2-Dichloroethene	<input checked="" type="checkbox"/>	<input type="checkbox"/>
Dichloromethane	<input checked="" type="checkbox"/>	<input type="checkbox"/>	Lead	<input checked="" type="checkbox"/>	<input type="checkbox"/>
Mercury	<input checked="" type="checkbox"/>	<input type="checkbox"/>	Nickel	<input checked="" type="checkbox"/>	<input type="checkbox"/>
p-Dichlorobenzene	<input checked="" type="checkbox"/>	<input type="checkbox"/>	Tetrachloroethene	<input checked="" type="checkbox"/>	<input type="checkbox"/>
Trichloroethene	<input checked="" type="checkbox"/>	<input type="checkbox"/>	Vinyl chloride	<input checked="" type="checkbox"/>	<input type="checkbox"/>
Xylenes	<input checked="" type="checkbox"/>	<input type="checkbox"/>			

GEORGIA ENVIRONMENTAL PROTECTION DIVISION
HAZARDOUS SITE INVENTORY

Site Number: 10718

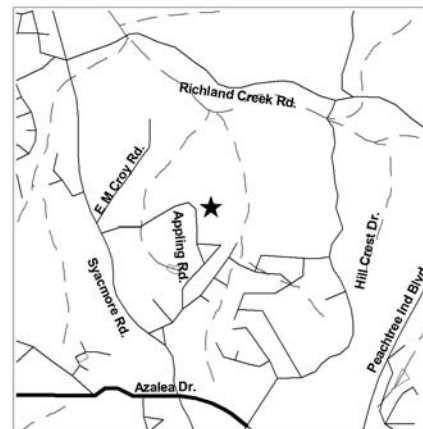
SITE NAME: Sugar Hill - Appling Road MSWLF
LOCATION: Appling Road
Sugar Hill, Gwinnett County, GA 30518

Latitude 34° 07' 15" N Longitude 84° 02' 16" W

ACREAGE	PARCEL NUMBER	DATE LISTED
27.7	R7323 003	1/4/2002
6.58	R7323 024	1/4/2002
6.2	R7323 026	1/4/2002

LAST KNOWN PROPERTY OWNER:

Town of Sugar Hill
4988 W. Broad Street
Sugar Hill, GA 30518



STATUS OF CLEANUP ACTIVITIES:

Cleanup activities are being conducted for source materials and groundwater.

CLEANUP PRIORITY: The Director has designated this site as a Class IV

GA EPD DIRECTOR'S DETERMINATION REGARDING CORRECTIVE ACTION:

The Director has determined that this site requires corrective action.

REGULATED SUBSTANCES RELEASED, AND THREATS TO HUMAN HEALTH AND ENVIRONMENT POSED BY THE RELEASE:

This site has a known release of Vinyl chloride in groundwater at levels exceeding the reportable quantity. No human exposure via drinking water is suspected from this release. The nearest drinking water well is between 0.5 and 1 miles from the area affected by the release.

REGULATED SUBSTANCES:

Substance Name	GW	Soil	Substance Name	GW	Soil
1,1-Dichloroethane	<input checked="" type="checkbox"/>	<input type="checkbox"/>	Arsenic	<input checked="" type="checkbox"/>	<input type="checkbox"/>
Benzene	<input checked="" type="checkbox"/>	<input type="checkbox"/>	Cadmium	<input checked="" type="checkbox"/>	<input type="checkbox"/>
Chlorobenzene	<input checked="" type="checkbox"/>	<input type="checkbox"/>	Chloroethane	<input checked="" type="checkbox"/>	<input type="checkbox"/>
Cis-1,2-Dichloroethene	<input checked="" type="checkbox"/>	<input type="checkbox"/>	Ethylbenzene	<input checked="" type="checkbox"/>	<input type="checkbox"/>
p-Dichlorobenzene	<input checked="" type="checkbox"/>	<input type="checkbox"/>	Tetrachloroethene	<input checked="" type="checkbox"/>	<input type="checkbox"/>
Toluene	<input checked="" type="checkbox"/>	<input type="checkbox"/>	Trichloroethene	<input checked="" type="checkbox"/>	<input type="checkbox"/>
Vinyl chloride	<input checked="" type="checkbox"/>	<input type="checkbox"/>	Xylenes	<input checked="" type="checkbox"/>	<input type="checkbox"/>

GEORGIA ENVIRONMENTAL PROTECTION DIVISION
HAZARDOUS SITE INVENTORY

Site Number: 10719

SITE NAME: Crawford County - SR 341 / Hopewell Road MSWLF
LOCATION: Fairplay Hill Road
Musella, Crawford County, GA 31050

Latitude 32° 46' 35" N

Longitude 84° 00' 06" W

ACREAGE 55.35 **PARCEL NUMBER** C052 027

DATE LISTED

1/7/2002

LAST KNOWN PROPERTY OWNER:

Crawford County
P. O. Box 1059
Roberta, GA 31078



STATUS OF CLEANUP ACTIVITIES:

Cleanup activities are being conducted for source materials and groundwater.

CLEANUP PRIORITY: The Director has designated this site as a Class IV

GA EPD DIRECTOR'S DETERMINATION REGARDING CORRECTIVE ACTION:

The Director has determined that this site requires corrective action.

REGULATED SUBSTANCES RELEASED, AND THREATS TO HUMAN HEALTH AND ENVIRONMENT POSED BY THE RELEASE:

This site has a known release of Tetrachloroethene in groundwater at levels exceeding the reportable quantity. No human exposure via drinking water is suspected from this release. The nearest drinking water well is between 0.5 and 1 miles from the area affected by the release.

REGULATED SUBSTANCES:

Substance Name	GW	Soil	Substance Name	GW	Soil
1,1,1-Trichloroethane	<input type="checkbox"/>	<input type="checkbox"/>	1,1-Dichloroethane	<input checked="" type="checkbox"/>	<input type="checkbox"/>
1,1-Dichloroethene	<input checked="" type="checkbox"/>	<input type="checkbox"/>	Acetone	<input checked="" type="checkbox"/>	<input type="checkbox"/>
Benzene	<input checked="" type="checkbox"/>	<input type="checkbox"/>	Cobalt {reference only, not regulated substance}	<input checked="" type="checkbox"/>	<input type="checkbox"/>
Dichloromethane	<input checked="" type="checkbox"/>	<input type="checkbox"/>	Lead	<input checked="" type="checkbox"/>	<input type="checkbox"/>
Nickel	<input checked="" type="checkbox"/>	<input type="checkbox"/>	p-Dichlorobenzene	<input checked="" type="checkbox"/>	<input type="checkbox"/>
Tetrachloroethene	<input checked="" type="checkbox"/>	<input type="checkbox"/>	Trichloroethene	<input checked="" type="checkbox"/>	<input type="checkbox"/>
Vanadium {reference only, not regulated substance}	<input checked="" type="checkbox"/>	<input type="checkbox"/>	Xylenes	<input checked="" type="checkbox"/>	<input type="checkbox"/>
Zinc	<input checked="" type="checkbox"/>	<input type="checkbox"/>			

GEORGIA ENVIRONMENTAL PROTECTION DIVISION
HAZARDOUS SITE INVENTORY

Site Number: 10720

SITE NAME: Alma - Radio Station Road MSWLF
LOCATION: Radio Station Road
Alma, Bacon County, GA 31510

Latitude 31° 31' 13" N

Longitude 82° 26' 05" W

ACREAGE 17.89 **PARCEL NUMBER** 043237006

DATE LISTED

1/1/2002

LAST KNOWN PROPERTY OWNER:

City of Alma
P. O. Box 429
Alma, GA 31510



STATUS OF CLEANUP ACTIVITIES:

Cleanup activities are being conducted for source materials and groundwater.

CLEANUP PRIORITY: The Director has designated this site as a Class IV

GA EPD DIRECTOR'S DETERMINATION REGARDING CORRECTIVE ACTION:

The Director has determined that this site requires corrective action.

REGULATED SUBSTANCES RELEASED, AND THREATS TO HUMAN HEALTH AND ENVIRONMENT POSED BY THE RELEASE:

This site has a known release of Vinyl chloride in groundwater at levels exceeding the reportable quantity. No human exposure via drinking water is suspected from this release. The nearest drinking water well is between 0.5 and 1 miles from the area affected by the release.

REGULATED SUBSTANCES:

Substance Name	GW	Soil	Substance Name	GW	Soil
Arsenic	<input checked="" type="checkbox"/>	<input type="checkbox"/>	Barium	<input checked="" type="checkbox"/>	<input type="checkbox"/>
Cadmium	<input checked="" type="checkbox"/>	<input type="checkbox"/>	Carbon disulfide	<input checked="" type="checkbox"/>	<input type="checkbox"/>
Chlorobenzene	<input checked="" type="checkbox"/>	<input type="checkbox"/>	Ethylene dibromide	<input checked="" type="checkbox"/>	<input type="checkbox"/>
Lead	<input checked="" type="checkbox"/>	<input type="checkbox"/>	p-Dichlorobenzene	<input checked="" type="checkbox"/>	<input type="checkbox"/>
Vinyl chloride	<input checked="" type="checkbox"/>	<input type="checkbox"/>	Xylenes	<input checked="" type="checkbox"/>	<input type="checkbox"/>
Zinc	<input checked="" type="checkbox"/>	<input type="checkbox"/>			

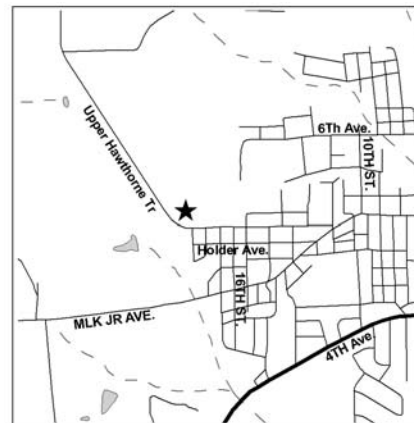
GEORGIA ENVIRONMENTAL PROTECTION DIVISION
HAZARDOUS SITE INVENTORY

Site Number: 10721

SITE NAME: Cairo - 6th Avenue (SL) MSWLF
LOCATION: 6th Avenue
Cairo, Grady County, GA 31728

Latitude 30° 52' 55" N Longitude 84° 13' 42" W

ACREAGE	PARCEL NUMBER	DATE LISTED
4	C0020001002	1/7/2002
0.67	C0030003002	1/7/2012
0.67	C0030003001	1/7/2002
6.7	C0020001003	1/7/2002
4	C0020001	1/7/2002
2.16	C0020002	1/7/2002
2	C0020001001	1/7/2002
0.67	C0030003	1/7/2002
3.1	C0030010	1/7/2002
3	C0030005	1/7/2002
1.01	C0030004	1/7/2002
139.25	00530011	1/7/2002



LAST KNOWN PROPERTY OWNER:

City of Cairo
P. O. Box 29
Cairo, GA 31728

STATUS OF CLEANUP ACTIVITIES:

Cleanup activities are being conducted for source materials and groundwater.

CLEANUP PRIORITY: The Director has designated this site as a Class IV

GA EPD DIRECTOR'S DETERMINATION REGARDING CORRECTIVE ACTION:

The Director has determined that this site requires corrective action.

REGULATED SUBSTANCES RELEASED, AND THREATS TO HUMAN HEALTH AND ENVIRONMENT POSED BY THE RELEASE:

This site has a known release of Vinyl chloride in groundwater at levels exceeding the reportable quantity. No human exposure via drinking water is suspected from this release. The nearest drinking water well is between 2 and 3 miles from the area affected by the release.

REGULATED SUBSTANCES:

Substance Name	GW	Soil	Substance Name	GW	Soil
alpha-Benzenhexachloride	<input checked="" type="checkbox"/>	<input type="checkbox"/>	Arsenic	<input checked="" type="checkbox"/>	<input type="checkbox"/>
Barium	<input checked="" type="checkbox"/>	<input type="checkbox"/>	Benzene	<input checked="" type="checkbox"/>	<input type="checkbox"/>
Beryllium	<input checked="" type="checkbox"/>	<input type="checkbox"/>	Cadmium	<input checked="" type="checkbox"/>	<input type="checkbox"/>
Chromium	<input checked="" type="checkbox"/>	<input type="checkbox"/>	Cis-1,2-Dichloroethene	<input checked="" type="checkbox"/>	<input type="checkbox"/>
Dichloromethane	<input checked="" type="checkbox"/>	<input type="checkbox"/>	Ethylbenzene	<input checked="" type="checkbox"/>	<input type="checkbox"/>
Lead	<input checked="" type="checkbox"/>	<input type="checkbox"/>	Mercury	<input checked="" type="checkbox"/>	<input type="checkbox"/>
Nickel	<input checked="" type="checkbox"/>	<input type="checkbox"/>	p-Dichlorobenzene	<input checked="" type="checkbox"/>	<input type="checkbox"/>
Tetrachloroethene	<input checked="" type="checkbox"/>	<input type="checkbox"/>	trans-1,2-Dichloroethene	<input checked="" type="checkbox"/>	<input type="checkbox"/>
Trichloroethene	<input checked="" type="checkbox"/>	<input type="checkbox"/>	Vinyl chloride	<input checked="" type="checkbox"/>	<input type="checkbox"/>
Xylenes	<input checked="" type="checkbox"/>	<input type="checkbox"/>	Zinc	<input checked="" type="checkbox"/>	<input type="checkbox"/>

GEORGIA ENVIRONMENTAL PROTECTION DIVISION
HAZARDOUS SITE INVENTORY

Site Number: 10722

SITE NAME: Johnson County - SR 15 Wrightsville Ph 2 (SL) MSWLF
LOCATION: SR 15
Wrightsville, Johnson County, GA 31096

Latitude 32° 40' 55" N

Longitude 82° 42' 36" W

ACREAGE **PARCEL NUMBER**

39.76 026 122

36 026 038

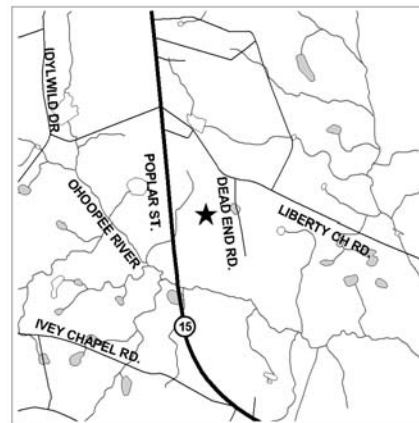
DATE LISTED

1/7/2002

1/7/2002

LAST KNOWN PROPERTY OWNER:

Johnson County
P. O. Box 269
Wrightsville, GA 31096



STATUS OF CLEANUP ACTIVITIES:

Cleanup activities are being conducted for source materials and groundwater.

CLEANUP PRIORITY: The Director has designated this site as a Class IV

GA EPD DIRECTOR'S DETERMINATION REGARDING CORRECTIVE ACTION:

The Director has determined that this site requires corrective action.

REGULATED SUBSTANCES RELEASED, AND THREATS TO HUMAN HEALTH AND ENVIRONMENT POSED BY THE RELEASE:

This site has a known release of Vinyl chloride in groundwater at levels exceeding the reportable quantity. No human exposure via drinking water is suspected from this release. The nearest drinking water well is less than 0.5 miles from the area affected by the release.

REGULATED SUBSTANCES:

Substance Name	GW	Soil	Substance Name	GW	Soil
Benzene	<input checked="" type="checkbox"/>	<input type="checkbox"/>	Chlorobenzenes	<input checked="" type="checkbox"/>	<input type="checkbox"/>
Cis-1,2-Dichloroethene	<input checked="" type="checkbox"/>	<input type="checkbox"/>	Vinyl chloride	<input checked="" type="checkbox"/>	<input type="checkbox"/>

GEORGIA ENVIRONMENTAL PROTECTION DIVISION
HAZARDOUS SITE INVENTORY

Site Number: 10723

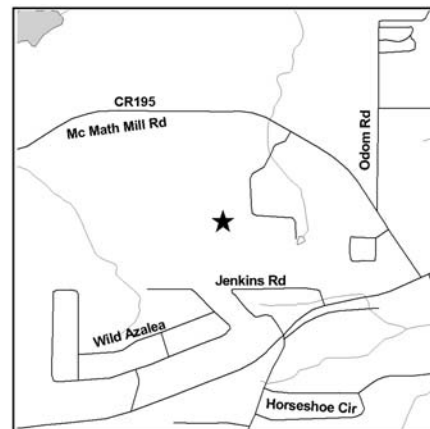
SITE NAME: Sumter County Landfill
LOCATION: 324 McMath Mill Road
Americus, Sumter County, GA 31709

Latitude 32° 03' 55" N Longitude 84° 16' 40" W

ACREAGE 605.71 **PARCEL NUMBER** 2704 151 3 **DATE LISTED** 1/11/2002

LAST KNOWN PROPERTY OWNER:

Sumter County
605 Spring Street / P. O. Box 295
Americus, GA 31709



STATUS OF CLEANUP ACTIVITIES:

Cleanup activities are being conducted for source materials and groundwater.

CLEANUP PRIORITY: The Director has designated this site as a Class IV

GA EPD DIRECTOR'S DETERMINATION REGARDING CORRECTIVE ACTION:

The Director has determined that this site requires corrective action.

REGULATED SUBSTANCES RELEASED, AND THREATS TO HUMAN HEALTH AND ENVIRONMENT POSED BY THE RELEASE:

This site has a known release of Mercury in groundwater at levels exceeding the reportable quantity. No human exposure via drinking water is suspected from this release. The nearest drinking water well is less than 0.5 miles from the area affected by the release.

REGULATED SUBSTANCES:

Substance Name	GW	Soil	Substance Name	GW	Soil
1,1-Dichloroethane	<input checked="" type="checkbox"/>	<input type="checkbox"/>	Barium	<input checked="" type="checkbox"/>	<input type="checkbox"/>
Benzene	<input checked="" type="checkbox"/>	<input type="checkbox"/>	Cadmium	<input checked="" type="checkbox"/>	<input type="checkbox"/>
Dichloromethane	<input checked="" type="checkbox"/>	<input type="checkbox"/>	Ethylene dibromide	<input checked="" type="checkbox"/>	<input type="checkbox"/>
Lead	<input checked="" type="checkbox"/>	<input type="checkbox"/>	Mercury	<input checked="" type="checkbox"/>	<input type="checkbox"/>
Nickel	<input checked="" type="checkbox"/>	<input type="checkbox"/>	Selenium	<input checked="" type="checkbox"/>	<input type="checkbox"/>
Tetrachloroethene	<input checked="" type="checkbox"/>	<input type="checkbox"/>	Thallium	<input checked="" type="checkbox"/>	<input type="checkbox"/>
Trichloroethene	<input checked="" type="checkbox"/>	<input type="checkbox"/>	Vinyl chloride	<input checked="" type="checkbox"/>	<input type="checkbox"/>
Xylenes	<input checked="" type="checkbox"/>	<input type="checkbox"/>	Zinc	<input checked="" type="checkbox"/>	<input type="checkbox"/>

GEORGIA ENVIRONMENTAL PROTECTION DIVISION
HAZARDOUS SITE INVENTORY

Site Number: 10724

SITE NAME: Taylor's Dry Cleaning (assoc. with Peach Orchard NPL)
LOCATION: 2708 Peach Orchard Road
Augusta, Richmond County, GA 30906

Latitude 33° 25' 13" N

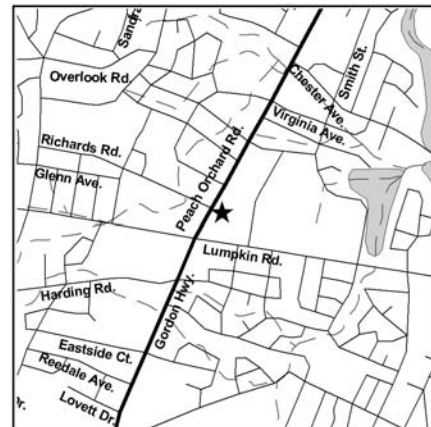
Longitude 82° 01' 10" W

ACREAGE 13.3 **PARCEL NUMBER** 098-3-245-00-0

DATE LISTED 1/7/2002

LAST KNOWN PROPERTY OWNER:

Consolidated Investment LP c/o Brookside Properties
2002 Richard Jones Road, Suite 200-C
Nashville, TN 37215



STATUS OF CLEANUP ACTIVITIES:

Cleanup activities are being conducted for source materials, soil, and groundwater.

CLEANUP PRIORITY: The Director has designated this site as a Class II

GA EPD DIRECTOR'S DETERMINATION REGARDING CORRECTIVE ACTION:

Pending

REGULATED SUBSTANCES RELEASED, AND THREATS TO HUMAN HEALTH AND ENVIRONMENT POSED BY THE RELEASE:

This site has a suspected release of Tetrachloroethene in groundwater at levels exceeding the reportable quantity.
This release has resulted in suspected human exposure.

REGULATED SUBSTANCES:

Substance Name	GW	Soil	Substance Name	GW	Soil
1,1,1-Trichloroethane	<input checked="" type="checkbox"/>	<input type="checkbox"/>	Cis-1,2-Dichloroethene	<input checked="" type="checkbox"/>	<input type="checkbox"/>
Tetrachloroethene	<input checked="" type="checkbox"/>	<input checked="" type="checkbox"/>	Trichloroethene	<input checked="" type="checkbox"/>	<input type="checkbox"/>

GEORGIA ENVIRONMENTAL PROTECTION DIVISION
HAZARDOUS SITE INVENTORY

Site Number: 10730

SITE NAME: One-Hour Cleanerizing (assoc. with Peach Orchard NPL)
LOCATION: 2618 Peach Orchard Road
Augusta, Richmond County, GA 30904

Latitude 33° 25' 26" N

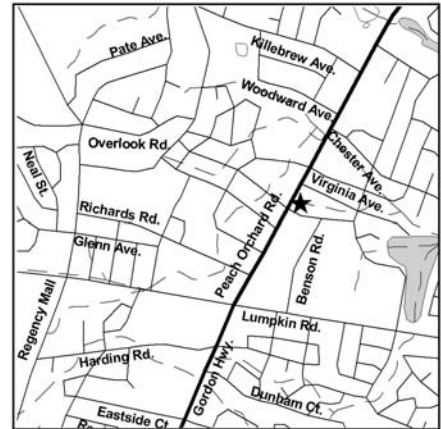
Longitude 82° 01' 08" W

ACREAGE 1.11 **PARCEL NUMBER** 098-4-040-00-0

DATE LISTED 2/25/2002

LAST KNOWN PROPERTY OWNER:

Mr. John Force
2356 Washington Road
Augusta, GA 30904



STATUS OF CLEANUP ACTIVITIES:

Cleanup activities are being conducted for source materials, soil, and groundwater.

CLEANUP PRIORITY: The Director has designated this site as a Class II

GA EPD DIRECTOR'S DETERMINATION REGARDING CORRECTIVE ACTION:

Pending

REGULATED SUBSTANCES RELEASED, AND THREATS TO HUMAN HEALTH AND ENVIRONMENT POSED BY THE RELEASE:

This site has a known release of Tetrachloroethene in groundwater at levels exceeding the reportable quantity. This release has resulted in suspected human exposure.

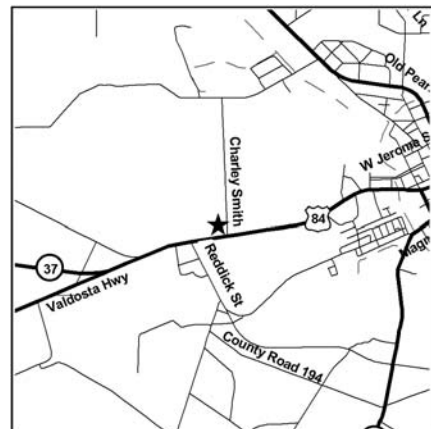
REGULATED SUBSTANCES:

Substance Name	GW	Soil	Substance Name	GW	Soil
Acetone	<input type="checkbox"/>	<input checked="" type="checkbox"/>	Carbon disulfide	<input type="checkbox"/>	<input checked="" type="checkbox"/>
Cis-1,2-Dichloroethene	<input checked="" type="checkbox"/>	<input type="checkbox"/>	Dichloromethane	<input type="checkbox"/>	<input checked="" type="checkbox"/>
Tetrachloroethene	<input checked="" type="checkbox"/>	<input checked="" type="checkbox"/>	Trichloroethene	<input checked="" type="checkbox"/>	<input checked="" type="checkbox"/>
Trichlorofluoromethane	<input type="checkbox"/>	<input checked="" type="checkbox"/>	Vinyl chloride	<input checked="" type="checkbox"/>	<input type="checkbox"/>

GEORGIA ENVIRONMENTAL PROTECTION DIVISION
HAZARDOUS SITE INVENTORY

Site Number: 10731

SITE NAME: BWAY Drum Site
LOCATION: corner of Highway 84 West and
Charley Smith (aka Woodlake) Dr.
Homerville, Clinch County, GA 31634
Latitude 31° 01' 55" N Longitude 82° 46' 26" W
ACREAGE **PARCEL NUMBER** **DATE LISTED**
5.84 063 041 3/1/2002
29.55 063 026 3/1/2002
LAST KNOWN PROPERTY OWNER:



STATUS OF CLEANUP ACTIVITIES:

Cleanup activities are being conducted for source materials, soil, and groundwater.

CLEANUP PRIORITY: The Director has designated this site as a Class V

GA EPD DIRECTOR'S DETERMINATION REGARDING CORRECTIVE ACTION:

The Director has determined that this site requires corrective action.

REGULATED SUBSTANCES RELEASED, AND THREATS TO HUMAN HEALTH AND ENVIRONMENT POSED BY THE RELEASE:

This site has a known release of Methyl ethyl ketone in groundwater at levels exceeding the reportable quantity. No human exposure via drinking water is suspected from this release. The nearest drinking water well is less than 0.5 miles from the area affected by the release.

REGULATED SUBSTANCES:

Substance Name	GW	Soil	Substance Name	GW	Soil
1,1,1-Trichloroethane	<input checked="" type="checkbox"/>	<input type="checkbox"/>	1,1-Dichloroethene	<input checked="" type="checkbox"/>	<input type="checkbox"/>
Chloroethane	<input checked="" type="checkbox"/>	<input type="checkbox"/>	Cumene	<input checked="" type="checkbox"/>	<input type="checkbox"/>
Ethylbenzene	<input checked="" type="checkbox"/>	<input type="checkbox"/>	Methyl ethyl ketone	<input checked="" type="checkbox"/>	<input checked="" type="checkbox"/>
Naphthalene	<input checked="" type="checkbox"/>	<input type="checkbox"/>	Toluene	<input checked="" type="checkbox"/>	<input type="checkbox"/>
Vinyl chloride	<input checked="" type="checkbox"/>	<input type="checkbox"/>	Xylenes	<input checked="" type="checkbox"/>	<input type="checkbox"/>
Zinc	<input type="checkbox"/>	<input checked="" type="checkbox"/>			

GEORGIA ENVIRONMENTAL PROTECTION DIVISION
HAZARDOUS SITE INVENTORY

Site Number: 10732

SITE NAME: National Smelting and Refining
LOCATION: 400 & 430 Bishop Street
Atlanta, Fulton County, GA 30318

Latitude 33° 47' 34" N Longitude 84° 24' 07" W

ACREAGE	PARCEL NUMBER	DATE LISTED
2.31	17-0148-LL-0065	10/8/2009
0.4729	17-0148-0003-022-8	3/5/2002
1	17-0148-LL-0099	3/5/2002
2.48	17-0148-LL-040-4	3/5/2002
1.1305	17-0148-LL-007-3	3/5/2002
2.0357	17-0148-LL-008-1	3/5/2002



LAST KNOWN PROPERTY OWNER:

The Four Fifty Project LLC
450 Bishop Street #A
Atlanta, GA 30318

FGR Bishop LLC
229 Peachtree St. Suite 600
Atlanta, GA 30303

Norfolk Southern Railway Co.
110 Franklin Road SE
Roanoke, VA 24042-0028

Atlanta Forge & Foundry Co. c/o Harry Jenkins
640 Angier Ave
Atlanta, GA 30308

STATUS OF CLEANUP ACTIVITIES:

Cleanup activities are being conducted for source materials and soil. Investigations are being conducted to determine how much cleanup is necessary for groundwater.

CLEANUP PRIORITY: The Director has designated this site as a Class V

GA EPD DIRECTOR'S DETERMINATION REGARDING CORRECTIVE ACTION:

The Director has determined that this site requires corrective action.

REGULATED SUBSTANCES RELEASED, AND THREATS TO HUMAN HEALTH AND ENVIRONMENT POSED BY THE RELEASE:

This site has a known release of Lead in soil at levels exceeding the reportable quantity. This site has limited access. The nearest resident individual is less than 300 feet from the area affected by the release.

REGULATED SUBSTANCES:

Substance Name	GW	Soil	Substance Name	GW	Soil
Antimony	<input type="checkbox"/>	<input checked="" type="checkbox"/>	Aroclor 1254	<input type="checkbox"/>	<input checked="" type="checkbox"/>
Arsenic	<input type="checkbox"/>	<input checked="" type="checkbox"/>	Barium	<input type="checkbox"/>	<input checked="" type="checkbox"/>
Benzene	<input checked="" type="checkbox"/>	<input type="checkbox"/>	Benzo(a)pyrene	<input type="checkbox"/>	<input checked="" type="checkbox"/>
Cadmium	<input checked="" type="checkbox"/>	<input checked="" type="checkbox"/>	Chromium	<input type="checkbox"/>	<input checked="" type="checkbox"/>
Copper	<input type="checkbox"/>	<input checked="" type="checkbox"/>	Ethylbenzene	<input checked="" type="checkbox"/>	<input type="checkbox"/>
Lead	<input checked="" type="checkbox"/>	<input checked="" type="checkbox"/>	Manganese, tricarbonyl methylcyclopentadienyl	<input type="checkbox"/>	<input checked="" type="checkbox"/>
Mercury	<input type="checkbox"/>	<input checked="" type="checkbox"/>	Naphthalene	<input checked="" type="checkbox"/>	<input type="checkbox"/>
Nickel	<input type="checkbox"/>	<input checked="" type="checkbox"/>	Selenium	<input type="checkbox"/>	<input checked="" type="checkbox"/>
Silver	<input type="checkbox"/>	<input checked="" type="checkbox"/>	Thallium	<input type="checkbox"/>	<input checked="" type="checkbox"/>
Toluene	<input checked="" type="checkbox"/>	<input type="checkbox"/>	Xylenes	<input checked="" type="checkbox"/>	<input type="checkbox"/>
Zinc	<input type="checkbox"/>	<input checked="" type="checkbox"/>			

GEORGIA ENVIRONMENTAL PROTECTION DIVISION
HAZARDOUS SITE INVENTORY

Site Number: 10734

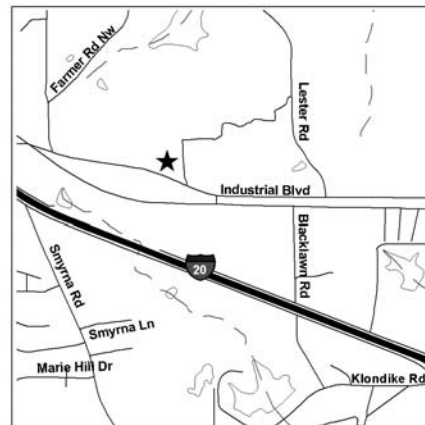
SITE NAME: C & D Technologies, Inc.
LOCATION: 1835 Industrial Boulevard
Conyers, Rockdale County, GA 30012

Latitude 33° 40' 33" N Longitude 84° 02' 49" W

ACREAGE 8.27 **PARCEL NUMBER** 0220010023 **DATE LISTED** 3/27/2002

LAST KNOWN PROPERTY OWNER:

C & D Power Systems, Inc.
1400 Union Meeting Road
Blue Bell, PA 19422



EPD received notification of a release to the following property(s), and determined on the indicated date that the property should be sublisted as part of this site.

PARCEL NAME	ACREAGE	PARCEL NUMBER	DATE LISTED
Rockdale Ind Blvd / Sigman Rd / 67 Ac	65.54	0220010024 & 0220010022	9/17/2003

STATUS OF CLEANUP ACTIVITIES:

Cleanup activities are being conducted for source materials and groundwater. Hazardous Site Response Act cleanup levels have been met for soil.

CLEANUP PRIORITY: The Director has designated this site as a Class V

GA EPD DIRECTOR'S DETERMINATION REGARDING CORRECTIVE ACTION:

The Director has determined that this site requires corrective action.

REGULATED SUBSTANCES RELEASED, AND THREATS TO HUMAN HEALTH AND ENVIRONMENT POSED BY THE RELEASE:

This site has a known release of Lead in groundwater at levels exceeding the reportable quantity. No human exposure via drinking water is suspected from this release. The nearest drinking water well is between 0.5 and 1 miles from the area affected by the release.

REGULATED SUBSTANCES:

Substance Name	GW	Soil	Substance Name	GW	Soil
Dichloroethylene, N.O.S.	<input checked="" type="checkbox"/>	<input type="checkbox"/>	Lead	<input checked="" type="checkbox"/>	<input type="checkbox"/>
Tetrachloroethene	<input checked="" type="checkbox"/>	<input type="checkbox"/>	Trichloroethene	<input checked="" type="checkbox"/>	<input type="checkbox"/>

**GEORGIA ENVIRONMENTAL PROTECTION DIVISION
HAZARDOUS SITE INVENTORY**

Site Number: **10736**

SITE NAME: Albany MGP, Former
LOCATION: N. Front Street at W. Society Avenue
Albany, Dougherty County, GA 31701

Latitude 31° 35' 11" N Longitude 84° 08' 52" W

ACREAGE 12 **PARCEL NUMBER** Book 7 Page 346 Map KK **DATE LISTED** 6/24/2002

LAST KNOWN PROPERTY OWNER:

City of Albany
P.O. Box 447
Albany, GA 31702



STATUS OF CLEANUP ACTIVITIES:

Cleanup activities are being conducted for source materials, soil, and groundwater.

CLEANUP PRIORITY: The Director has designated this site as a Class V

GA EPD DIRECTOR'S DETERMINATION REGARDING CORRECTIVE ACTION:

The Director has determined that this site requires corrective action.

REGULATED SUBSTANCES RELEASED, AND THREATS TO HUMAN HEALTH AND ENVIRONMENT POSED BY THE RELEASE:

This site has a known release of Beryllium in groundwater at levels exceeding the reportable quantity. No human exposure via drinking water is suspected from this release. The nearest drinking water well is less than 0.5 miles from the area affected by the release.

REGULATED SUBSTANCES:

Substance Name	GW	Soil	Substance Name	GW	Soil
Acenaphthene	<input checked="" type="checkbox"/>	<input checked="" type="checkbox"/>	Acenaphthylene	<input checked="" type="checkbox"/>	<input type="checkbox"/>
Anthracene	<input type="checkbox"/>	<input checked="" type="checkbox"/>	Aroclor 1260	<input type="checkbox"/>	<input checked="" type="checkbox"/>
Arsenic	<input type="checkbox"/>	<input checked="" type="checkbox"/>	Barium	<input checked="" type="checkbox"/>	<input checked="" type="checkbox"/>
Benzene	<input checked="" type="checkbox"/>	<input checked="" type="checkbox"/>	Benzo(a)anthracene	<input type="checkbox"/>	<input checked="" type="checkbox"/>
Benzo(a)pyrene	<input type="checkbox"/>	<input checked="" type="checkbox"/>	Benzo(b)fluoranthene	<input type="checkbox"/>	<input checked="" type="checkbox"/>
Benzo(ghi)perylene	<input type="checkbox"/>	<input checked="" type="checkbox"/>	Benzo(k)fluoranthene	<input type="checkbox"/>	<input checked="" type="checkbox"/>
Beryllium	<input checked="" type="checkbox"/>	<input type="checkbox"/>	Cadmium	<input checked="" type="checkbox"/>	<input type="checkbox"/>
Chromium	<input checked="" type="checkbox"/>	<input type="checkbox"/>	Chrysene	<input type="checkbox"/>	<input checked="" type="checkbox"/>
Cis-1,2-Dichloroethene	<input checked="" type="checkbox"/>	<input type="checkbox"/>	Copper	<input checked="" type="checkbox"/>	<input checked="" type="checkbox"/>
Cumene	<input checked="" type="checkbox"/>	<input type="checkbox"/>	Cyanides (soluble salts and complexes) n.o.s.	<input checked="" type="checkbox"/>	<input type="checkbox"/>
Endosulfan-II	<input type="checkbox"/>	<input checked="" type="checkbox"/>	Endrin	<input type="checkbox"/>	<input checked="" type="checkbox"/>
Ethylbenzene	<input checked="" type="checkbox"/>	<input type="checkbox"/>	Fluoranthene	<input type="checkbox"/>	<input checked="" type="checkbox"/>
Fluorene	<input checked="" type="checkbox"/>	<input checked="" type="checkbox"/>	Heptachlor epoxide	<input type="checkbox"/>	<input checked="" type="checkbox"/>
Indeno(1,2,3-cd)pyrene	<input type="checkbox"/>	<input checked="" type="checkbox"/>	Lead	<input type="checkbox"/>	<input checked="" type="checkbox"/>
Manganese, tricarbonyl methylcyclopentadienyl	<input checked="" type="checkbox"/>	<input checked="" type="checkbox"/>	Mercury	<input checked="" type="checkbox"/>	<input type="checkbox"/>
Naphthalene	<input checked="" type="checkbox"/>	<input checked="" type="checkbox"/>	Nickel	<input checked="" type="checkbox"/>	<input type="checkbox"/>
Phenanthrene	<input checked="" type="checkbox"/>	<input checked="" type="checkbox"/>	Pyrene	<input type="checkbox"/>	<input checked="" type="checkbox"/>
Silver	<input checked="" type="checkbox"/>	<input type="checkbox"/>	Styrene	<input checked="" type="checkbox"/>	<input type="checkbox"/>
Tetrachloroethene	<input checked="" type="checkbox"/>	<input type="checkbox"/>	Toluene	<input checked="" type="checkbox"/>	<input checked="" type="checkbox"/>
Trichloroethene	<input checked="" type="checkbox"/>	<input type="checkbox"/>	Vinyl chloride	<input checked="" type="checkbox"/>	<input type="checkbox"/>
Xylenes	<input checked="" type="checkbox"/>	<input type="checkbox"/>	Zinc	<input checked="" type="checkbox"/>	<input checked="" type="checkbox"/>

GEORGIA ENVIRONMENTAL PROTECTION DIVISION
HAZARDOUS SITE INVENTORY

Site Number: 10737

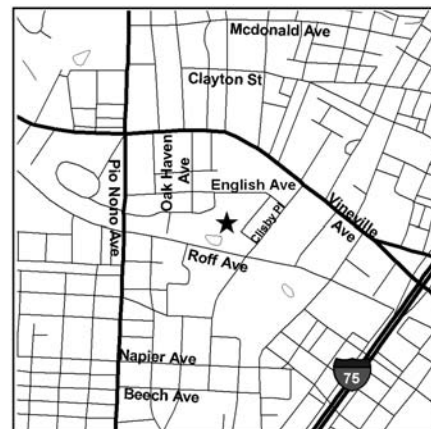
SITE NAME: Atlantic Cotton Mills
LOCATION: 2486 Mailey Ave
Macon, Bibb County, GA 31208

Latitude 32° 50' 31" N Longitude 83° 39' 25" W

ACREAGE 8.5 **PARCEL NUMBER** P073-0016 **DATE LISTED** 5/22/2002

LAST KNOWN PROPERTY OWNER:

Corporation of Mercer University, c/o William G.
Solomon, IV, Registered Agent
1400 Coleman Ave
Macon, GA 31201



STATUS OF CLEANUP ACTIVITIES:

Cleanup activities are being conducted for source materials, soil, and groundwater.

CLEANUP PRIORITY: The Director has designated this site as a Class V

GA EPD DIRECTOR'S DETERMINATION REGARDING CORRECTIVE ACTION:

The Director has determined that this site requires corrective action.

REGULATED SUBSTANCES RELEASED, AND THREATS TO HUMAN HEALTH AND ENVIRONMENT POSED BY THE RELEASE:

This site has a known release of Lead in groundwater at levels exceeding the reportable quantity. No human exposure via drinking water is suspected from this release. The nearest drinking water well is between 1 and 2 miles from the area affected by the release.

This site has a known release of Arsenic in soil at levels exceeding the reportable quantity. This site has unlimited access. The nearest resident individual is less than 300 feet from the area affected by the release.

REGULATED SUBSTANCES:

Substance Name	GW	Soil	Substance Name	GW	Soil
1,1,1-Trichloroethane	<input type="checkbox"/>	<input checked="" type="checkbox"/>	Acetone	<input type="checkbox"/>	<input checked="" type="checkbox"/>
Arsenic	<input checked="" type="checkbox"/>	<input checked="" type="checkbox"/>	Barium	<input checked="" type="checkbox"/>	<input checked="" type="checkbox"/>
Benzene	<input checked="" type="checkbox"/>	<input checked="" type="checkbox"/>	Cadmium	<input checked="" type="checkbox"/>	<input checked="" type="checkbox"/>
Chromium	<input checked="" type="checkbox"/>	<input checked="" type="checkbox"/>	Ethylbenzene	<input checked="" type="checkbox"/>	<input type="checkbox"/>
Lead	<input checked="" type="checkbox"/>	<input type="checkbox"/>	Mercury	<input type="checkbox"/>	<input checked="" type="checkbox"/>
Naphthalene	<input type="checkbox"/>	<input checked="" type="checkbox"/>	Selenium	<input checked="" type="checkbox"/>	<input type="checkbox"/>
Tetrachloroethene	<input checked="" type="checkbox"/>	<input checked="" type="checkbox"/>	Toluene	<input checked="" type="checkbox"/>	<input checked="" type="checkbox"/>
Xylenes	<input checked="" type="checkbox"/>	<input type="checkbox"/>			

GEORGIA ENVIRONMENTAL PROTECTION DIVISION
HAZARDOUS SITE INVENTORY

Site Number: 10738

SITE NAME: O'Neill Manufacturing, Inc.
LOCATION: 102 Anderson Street
Rome, Floyd County, GA 30161

Latitude 34° 16' 10" N Longitude 85° 09' 20" W

ACREAGE PARCEL NUMBER

1.74 J13I 242
7.35 J13I 241
0.79 J13J 211

DATE LISTED

7/30/2002
7/30/2002
7/30/2002

LAST KNOWN PROPERTY OWNER:

O'Neill Manufacturing, Inc. C/O J. Bryant Durham
Jr.

711 Broad Street
Rome, GA 30161



STATUS OF CLEANUP ACTIVITIES:

Identified responsible parties are unable or unwilling to conduct the required investigation and/or cleanup under the Hazardous Site Response Act for source materials, soil, and groundwater. EPD may perform these actions using state funding from the Hazardous Waste Trust Fund and may lien the property or pursue cost recovery.

CLEANUP PRIORITY: The Director has designated this site as a Class II

GA EPD DIRECTOR'S DETERMINATION REGARDING CORRECTIVE ACTION:

Pending

REGULATED SUBSTANCES RELEASED, AND THREATS TO HUMAN HEALTH AND ENVIRONMENT POSED BY THE RELEASE:

This site has a known release of Arsenic in groundwater at levels exceeding the reportable quantity. No human exposure via drinking water is suspected from this release. The nearest drinking water well is between 1 and 2 miles from the area affected by the release.

REGULATED SUBSTANCES:

Substance Name	GW	Soil	Substance Name	GW	Soil
Acetone	<input type="checkbox"/>	<input checked="" type="checkbox"/>	Arsenic	<input checked="" type="checkbox"/>	<input type="checkbox"/>
Barium	<input checked="" type="checkbox"/>	<input checked="" type="checkbox"/>	Benzene	<input type="checkbox"/>	<input checked="" type="checkbox"/>
bis(2-Ethylhexyl) phthalate	<input type="checkbox"/>	<input checked="" type="checkbox"/>	Butyl benzyl phthalate	<input checked="" type="checkbox"/>	<input type="checkbox"/>
Chloroethane	<input type="checkbox"/>	<input checked="" type="checkbox"/>	Chloroform	<input checked="" type="checkbox"/>	<input type="checkbox"/>
Chromium	<input checked="" type="checkbox"/>	<input checked="" type="checkbox"/>	Cumene	<input checked="" type="checkbox"/>	<input type="checkbox"/>
Dibromochloromethane	<input checked="" type="checkbox"/>	<input type="checkbox"/>	Dichlorobromomethane	<input checked="" type="checkbox"/>	<input type="checkbox"/>
Dioxin	<input type="checkbox"/>	<input checked="" type="checkbox"/>	Ethylbenzene	<input checked="" type="checkbox"/>	<input checked="" type="checkbox"/>
Lead	<input checked="" type="checkbox"/>	<input checked="" type="checkbox"/>	Mercury	<input type="checkbox"/>	<input checked="" type="checkbox"/>
Methyl chloride	<input type="checkbox"/>	<input checked="" type="checkbox"/>	Naphthalene	<input checked="" type="checkbox"/>	<input checked="" type="checkbox"/>
Pentachlorophenol	<input checked="" type="checkbox"/>	<input checked="" type="checkbox"/>	Pyrene	<input type="checkbox"/>	<input checked="" type="checkbox"/>
Selenium	<input type="checkbox"/>	<input checked="" type="checkbox"/>	Silver	<input type="checkbox"/>	<input checked="" type="checkbox"/>
Tetrachloroethene	<input type="checkbox"/>	<input checked="" type="checkbox"/>	Toluene	<input type="checkbox"/>	<input checked="" type="checkbox"/>
Trichloroethene	<input type="checkbox"/>	<input checked="" type="checkbox"/>	Xylenes	<input checked="" type="checkbox"/>	<input checked="" type="checkbox"/>

GEORGIA ENVIRONMENTAL PROTECTION DIVISION
HAZARDOUS SITE INVENTORY

Site Number: 10739

SITE NAME: Daniel Measurement and Control, Inc.
LOCATION: 19267 Highway 301 North
Statesboro, Bulloch County, GA 30458

Latitude 32° 29' 13" N Longitude 81° 43' 44" W

ACREAGE PARCEL NUMBER

6.59 MS79000002 000

33 MS79000001 000

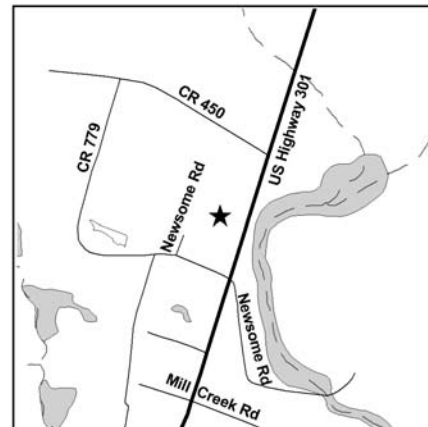
DATE LISTED

7/31/2002

7/31/2002

LAST KNOWN PROPERTY OWNER:

Brodie Meter Co LLC
P O Box 450
Statesboro, GA 30459



STATUS OF CLEANUP ACTIVITIES:

Hazardous Site Response Act cleanup levels have been met for source materials and soil. Cleanup activities are being conducted for groundwater.

CLEANUP PRIORITY: The Director has designated this site as a Class V

GA EPD DIRECTOR'S DETERMINATION REGARDING CORRECTIVE ACTION:

The Director has determined that this site requires corrective action.

REGULATED SUBSTANCES RELEASED, AND THREATS TO HUMAN HEALTH AND ENVIRONMENT POSED BY THE RELEASE:

This site has a known release of Benzene in groundwater at levels exceeding the reportable quantity. No human exposure via drinking water is suspected from this release. The nearest drinking water well is less than 0.5 miles from the area affected by the release.

REGULATED SUBSTANCES:

Substance Name	GW	Soil	Substance Name	GW	Soil
1,1,1-Trichloroethane	<input checked="" type="checkbox"/>	<input checked="" type="checkbox"/>	1,1-Dichloroethane	<input checked="" type="checkbox"/>	<input checked="" type="checkbox"/>
Acetone	<input type="checkbox"/>	<input checked="" type="checkbox"/>	Benzene	<input checked="" type="checkbox"/>	<input checked="" type="checkbox"/>
Ethylbenzene	<input checked="" type="checkbox"/>	<input checked="" type="checkbox"/>	Toluene	<input type="checkbox"/>	<input checked="" type="checkbox"/>
Trichloroethene	<input checked="" type="checkbox"/>	<input checked="" type="checkbox"/>	Xylenes	<input checked="" type="checkbox"/>	<input checked="" type="checkbox"/>

GEORGIA ENVIRONMENTAL PROTECTION DIVISION
HAZARDOUS SITE INVENTORY

Site Number: 10740

SITE NAME: Unitog Company Facility (Former)
LOCATION: 25-C Enterprise Blvd. SW
Atlanta, Fulton County, GA 30336

Latitude 33° 45' 18" N

Longitude 84° 33' 03" W

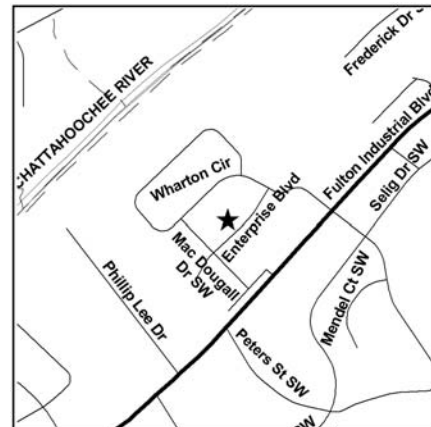
ACREAGE 4.56 **PARCEL NUMBER** 14F - 0084 - LL0195

DATE LISTED

9/19/2002

LAST KNOWN PROPERTY OWNER:

Selig Enterprises, Inc.
1100 Spring Street, NW, Suite 550
Atlanta, GA 30309



STATUS OF CLEANUP ACTIVITIES:

Cleanup activities are being conducted for source materials, soil, and groundwater.

CLEANUP PRIORITY: The Director has designated this site as a Class V

GA EPD DIRECTOR'S DETERMINATION REGARDING CORRECTIVE ACTION:

The Director has determined that this site requires corrective action.

REGULATED SUBSTANCES RELEASED, AND THREATS TO HUMAN HEALTH AND ENVIRONMENT POSED BY THE RELEASE:

This site has a known release of Vinyl chloride in groundwater at levels exceeding the reportable quantity. No human exposure via drinking water is suspected from this release. The nearest drinking water well is between 2 and 3 miles from the area affected by the release.

REGULATED SUBSTANCES:

Substance Name	GW	Soil	Substance Name	GW	Soil
Acetone	<input checked="" type="checkbox"/>	<input checked="" type="checkbox"/>	Benzene	<input checked="" type="checkbox"/>	<input type="checkbox"/>
Carbon disulfide	<input type="checkbox"/>	<input checked="" type="checkbox"/>	Chlorobenzene	<input type="checkbox"/>	<input checked="" type="checkbox"/>
Chloroform	<input checked="" type="checkbox"/>	<input type="checkbox"/>	Cis-1,2-Dichloroethene	<input checked="" type="checkbox"/>	<input checked="" type="checkbox"/>
Dichloromethane	<input checked="" type="checkbox"/>	<input checked="" type="checkbox"/>	Tetrachloroethene	<input checked="" type="checkbox"/>	<input checked="" type="checkbox"/>
Toluene	<input checked="" type="checkbox"/>	<input checked="" type="checkbox"/>	Trichloroethene	<input checked="" type="checkbox"/>	<input checked="" type="checkbox"/>
Vinyl chloride	<input checked="" type="checkbox"/>	<input type="checkbox"/>	Xylenes	<input checked="" type="checkbox"/>	<input checked="" type="checkbox"/>

GEORGIA ENVIRONMENTAL PROTECTION DIVISION
HAZARDOUS SITE INVENTORY

Site Number: 10741

SITE NAME: Chem-Am
LOCATION: 3562 Hogansville Road (Highway 29)
LaGrange, Troup County, GA 30241

Latitude 33° 03' 36" N Longitude 84° 58' 26" W

ACREAGE 1.53 **PARCEL NUMBER** 039-2A-000-031

DATE LISTED

9/23/2002

LAST KNOWN PROPERTY OWNER:

Mingledorffs, Inc.
6675 Jones Mill Court
Norcross, GA 30092



STATUS OF CLEANUP ACTIVITIES:

Identified responsible parties are unable or unwilling to conduct the required investigation and/or cleanup under the Hazardous Site Response Act for source materials, soil, and groundwater. EPD may perform these actions using state funding from the Hazardous Waste Trust Fund and may lien the property or pursue cost recovery.

CLEANUP PRIORITY: The Director has designated this site as a Class I

GA EPD DIRECTOR'S DETERMINATION REGARDING CORRECTIVE ACTION:

The Director has determined that this site requires corrective action.

REGULATED SUBSTANCES RELEASED, AND THREATS TO HUMAN HEALTH AND ENVIRONMENT POSED BY THE RELEASE:

This site has a known release of Tetrachloroethene in groundwater at levels exceeding the reportable quantity. This release has resulted in known human exposure greater than or equal to the MCL for Tetrachloroethene.

This site has a known release of Tetrachloroethene in soil at levels exceeding the reportable quantity. This site has unlimited access. The nearest resident individual is between 301 and 1000 feet from the area affected by the release.

REGULATED SUBSTANCES:

Substance Name	GW	Soil	Substance Name	GW	Soil
1,1-Dichloroethane	✓	✓	1,2-Dichloroethane	✓	✓
Acetone	✓	✓	Benzene	✓	✓
Carbon tetrachloride	✓	✓	Chloroethane	✓	✓
Chloroform	✓	✓	Ethylbenzene	✓	✓
Methyl chloride	✓	✓	Methyl ethyl ketone	✓	✓
Methyl isobutyl ketone	✓	✓	Styrene	✓	✓
Tetrachloroethene	✓	✓	Toluene	✓	✓
Trichloroethene	✓	✓	Xylenes	✓	✓

GEORGIA ENVIRONMENTAL PROTECTION DIVISION
HAZARDOUS SITE INVENTORY

Site Number: 10742

SITE NAME: GA DOT Jesup District Office Complex
LOCATION: 204 North Highway 301
Jesup, Wayne County, GA 31546

Latitude 31° 35' 42" N

Longitude 81° 52' 04" W

ACREAGE 55.13 **PARCEL NUMBER** 112-6

DATE LISTED

10/10/2002

LAST KNOWN PROPERTY OWNER:

Wayne State Prison
P.O. Box 219
Odum, GA 31555



STATUS OF CLEANUP ACTIVITIES:

Cleanup activities are being conducted for source materials, soil, and groundwater.

CLEANUP PRIORITY: The Director has designated this site as a Class V

GA EPD DIRECTOR'S DETERMINATION REGARDING CORRECTIVE ACTION:

The Director has determined that this site requires corrective action.

REGULATED SUBSTANCES RELEASED, AND THREATS TO HUMAN HEALTH AND ENVIRONMENT POSED BY THE RELEASE:

This site has a known release of 1,1,2-Trichloroethane in groundwater at levels exceeding the reportable quantity. No human exposure via drinking water is suspected from this release. The nearest drinking water well is less than 0.5 miles from the area affected by the release.

This site has a known release of 1,1,1-Trichloroethane in soil at levels exceeding the reportable quantity. This site has unlimited access. The nearest resident individual is less than 300 feet from the area affected by the release.

REGULATED SUBSTANCES:

Substance Name	GW	Soil	Substance Name	GW	Soil
1,1,1-Trichloroethane	<input checked="" type="checkbox"/>	<input checked="" type="checkbox"/>	1,1,2-Trichloroethane	<input checked="" type="checkbox"/>	<input type="checkbox"/>
1,1-Dichloroethane	<input checked="" type="checkbox"/>	<input type="checkbox"/>	1,1-Dichloroethene	<input checked="" type="checkbox"/>	<input type="checkbox"/>
Acetone	<input checked="" type="checkbox"/>	<input type="checkbox"/>	Carbon tetrachloride	<input checked="" type="checkbox"/>	<input type="checkbox"/>
Chloroform	<input checked="" type="checkbox"/>	<input type="checkbox"/>	Cis-1,2-Dichloroethene	<input checked="" type="checkbox"/>	<input type="checkbox"/>
Dichlorobromomethane	<input checked="" type="checkbox"/>	<input type="checkbox"/>	Methyl ethyl ketone	<input checked="" type="checkbox"/>	<input type="checkbox"/>
Trichloroethene	<input checked="" type="checkbox"/>	<input type="checkbox"/>			

GEORGIA ENVIRONMENTAL PROTECTION DIVISION
HAZARDOUS SITE INVENTORY

Site Number: 10743

SITE NAME: Linda's Cleaners
LOCATION: 2137 Candler Road
Decatur, DeKalb County, GA 30032

Latitude 33° 43' 41" N

Longitude 84° 16' 50" W

ACREAGE **PARCEL NUMBER**

0.4 15-151-09-008

DATE LISTED

10/1/2002

LAST KNOWN PROPERTY OWNER:

A Syntax Hodges 4th Act Company
570 Piedmont Ave., Box 54175
Atlanta, GA 30308

Candler Forest LLC
6250 Shiloh Rd., #20
Alpharetta, GA 30005



EPD received notification of a release to the following property(s), and determined on the indicated date that the property should be sublisted as part of this site.

PARCEL NAME	ACREAGE	PARCEL NUMBER	DATE LISTED
2648 Candler Parkway	17.3	15-151-09-051	10/28/2002

STATUS OF CLEANUP ACTIVITIES:

Hazardous Site Response Act cleanup levels have been met for source materials and soil. Identified responsible parties are unable or unwilling to conduct the required investigation and/or cleanup under the Hazardous Site Response Act for groundwater. EPD may perform these actions using state funding from the Hazardous Waste Trust Fund and may lien the property or pursue cost recovery.

CLEANUP PRIORITY: The Director has designated this site as a Class V

GA EPD DIRECTOR'S DETERMINATION REGARDING CORRECTIVE ACTION:

The Director has determined that this site requires corrective action.

REGULATED SUBSTANCES RELEASED, AND THREATS TO HUMAN HEALTH AND ENVIRONMENT POSED BY THE RELEASE:

This site has a known release of Tetrachloroethene in soil at levels exceeding the reportable quantity. This site has unlimited access. The nearest resident individual is between 301 and 1000 feet from the area affected by the release.

REGULATED SUBSTANCES:

Substance Name	GW	Soil	Substance Name	GW	Soil
1,1-Dichloroethene	<input type="checkbox"/>	<input checked="" type="checkbox"/>	Benzene	<input checked="" type="checkbox"/>	<input checked="" type="checkbox"/>
Cis-1,2-Dichloroethene	<input checked="" type="checkbox"/>	<input checked="" type="checkbox"/>	Dichloromethane	<input checked="" type="checkbox"/>	<input checked="" type="checkbox"/>
Ethylbenzene	<input checked="" type="checkbox"/>	<input checked="" type="checkbox"/>	Methyl isobutyl ketone	<input checked="" type="checkbox"/>	<input checked="" type="checkbox"/>
Naphthalene	<input checked="" type="checkbox"/>	<input type="checkbox"/>	Tetrachloroethene	<input checked="" type="checkbox"/>	<input checked="" type="checkbox"/>
Toluene	<input checked="" type="checkbox"/>	<input checked="" type="checkbox"/>	trans-1,2-Dichloroethene	<input checked="" type="checkbox"/>	<input type="checkbox"/>
Trichloroethene	<input checked="" type="checkbox"/>	<input checked="" type="checkbox"/>	Vinyl chloride	<input checked="" type="checkbox"/>	<input checked="" type="checkbox"/>
Xylenes	<input checked="" type="checkbox"/>	<input checked="" type="checkbox"/>			

GEORGIA ENVIRONMENTAL PROTECTION DIVISION
HAZARDOUS SITE INVENTORY

Site Number: 10744

SITE NAME: Klemic Property
LOCATION: 1775 Essie McIntyre Blvd. (Government Road)
Augusta, Richmond County, GA 30904-6007

Latitude 33° 27' 36" N Longitude 82° 00' 07" W

ACREAGE 14.16 **PARCEL NUMBER** 058-1-143-01 **DATE LISTED** 10/3/2002

LAST KNOWN PROPERTY OWNER:

Mr. James Klemic
P. O. Box 1097
Charlottesville, VA 22902



STATUS OF CLEANUP ACTIVITIES:

Investigations are being conducted to determine how much cleanup is necessary for source materials, soil, and groundwater.

CLEANUP PRIORITY: The Director has designated this site as a Class II

GA EPD DIRECTOR'S DETERMINATION REGARDING CORRECTIVE ACTION:

Pending

REGULATED SUBSTANCES RELEASED, AND THREATS TO HUMAN HEALTH AND ENVIRONMENT POSED BY THE RELEASE:

This site has a known release of Lead in groundwater at levels exceeding the reportable quantity. No human exposure via drinking water is suspected from this release. The nearest drinking water well is between 2 and 3 miles from the area affected by the release.

This site has a known release of Lead in soil at levels exceeding the reportable quantity. This site has limited access. The nearest resident individual is less than 300 feet from the area affected by the release.

REGULATED SUBSTANCES:

Substance Name	GW	Soil	Substance Name	GW	Soil
Barium	<input checked="" type="checkbox"/>	<input checked="" type="checkbox"/>	Benzene	<input checked="" type="checkbox"/>	<input type="checkbox"/>
Cadmium	<input checked="" type="checkbox"/>	<input type="checkbox"/>	Chromium	<input checked="" type="checkbox"/>	<input checked="" type="checkbox"/>
Lead	<input checked="" type="checkbox"/>	<input checked="" type="checkbox"/>	Mercury	<input checked="" type="checkbox"/>	<input type="checkbox"/>
Trichloroethene	<input checked="" type="checkbox"/>	<input type="checkbox"/>			

GEORGIA ENVIRONMENTAL PROTECTION DIVISION
HAZARDOUS SITE INVENTORY

Site Number: 10747

SITE NAME: Simmons Plating Works
LOCATION: 409 and 395 Whitehall Street, S.W.
Atlanta, Fulton County, GA 30303

Latitude 33° 44' 43" N Longitude 84° 24' 04" W

ACREAGE **PARCEL NUMBER**
0.6479 14-0085-0002-034-6
0.6887 14-0085-0002-018-9

DATE LISTED
11/7/2002
11/7/2002

LAST KNOWN PROPERTY OWNER:

395 Whitehall, LLC
1485 Bayshore Boulevard, Suite 374
San Francisco, CA 94124

409 Whitehall, LLC
1485 Bayshore Boulevard, Suite 374
San Francisco, CA 94124



STATUS OF CLEANUP ACTIVITIES:

Hazardous Site Response Act cleanup levels have been met for source materials. Identified responsible parties are unable or unwilling to conduct the required investigation and/or cleanup under the Hazardous Site Response Act for soil and groundwater. EPD may perform these actions using state funding from the Hazardous Waste Trust Fund and may lien the property or pursue cost recovery.

CLEANUP PRIORITY: The Director has designated this site as a Class II

GA EPD DIRECTOR'S DETERMINATION REGARDING CORRECTIVE ACTION:

Pending

REGULATED SUBSTANCES RELEASED, AND THREATS TO HUMAN HEALTH AND ENVIRONMENT POSED BY THE RELEASE:

This site has a known release of Chromium in soil at levels exceeding the reportable quantity. This site has unlimited access. The nearest resident individual is less than 300 feet from the area affected by the release.

REGULATED SUBSTANCES:

Substance Name	GW	Soil	Substance Name	GW	Soil
Chromium	<input checked="" type="checkbox"/>	<input checked="" type="checkbox"/>	Cyanides (soluble salts and complexes) n.o.s.	<input type="checkbox"/>	<input checked="" type="checkbox"/>
Lead	<input type="checkbox"/>	<input checked="" type="checkbox"/>	Nickel	<input type="checkbox"/>	<input checked="" type="checkbox"/>
Zinc	<input type="checkbox"/>	<input checked="" type="checkbox"/>			

GEORGIA ENVIRONMENTAL PROTECTION DIVISION
HAZARDOUS SITE INVENTORY

Site Number: 10748

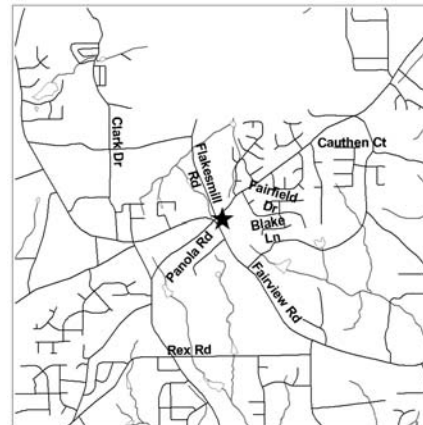
SITE NAME: Shakerag Cleaners
LOCATION: 1781 Panola Road
Ellenwood, Henry County, GA 30294

Latitude 33° 37' 15" N Longitude 84° 14' 06" W

ACREAGE 0.56 **PARCEL NUMBER** 044-01064000 **DATE LISTED** 11/14/2002

LAST KNOWN PROPERTY OWNER:

Leroy Finch
4015 Bouldercrest Road
Ellenwood, GA 30294



EPD received notification of a release to the following property(s), and determined on the indicated date that the property should be sublisted as part of this site.

PARCEL NAME	ACREAGE	PARCEL NUMBER	DATE LISTED
Unimproved Fairview Site	3.62	044-01064011	9/7/2004

STATUS OF CLEANUP ACTIVITIES:

Identified responsible parties are unable or unwilling to conduct the required investigation and/or cleanup under the Hazardous Site Response Act for source materials, soil, and groundwater. EPD may perform these actions using state funding from the Hazardous Waste Trust Fund and may lien the property or pursue cost recovery.

CLEANUP PRIORITY: The Director has designated this site as a Class II

GA EPD DIRECTOR'S DETERMINATION REGARDING CORRECTIVE ACTION:

Pending

REGULATED SUBSTANCES RELEASED, AND THREATS TO HUMAN HEALTH AND ENVIRONMENT POSED BY THE RELEASE:

This site has a known release of Tetrachloroethene in groundwater at levels exceeding the reportable quantity. No human exposure via drinking water is suspected from this release. The nearest drinking water well is less than 0.5 miles from the area affected by the release.

REGULATED SUBSTANCES:

Substance Name	GW	Soil	Substance Name	GW	Soil
Tetrachloroethene	<input checked="" type="checkbox"/>	<input checked="" type="checkbox"/>			

GEORGIA ENVIRONMENTAL PROTECTION DIVISION
HAZARDOUS SITE INVENTORY

Site Number: 10749

SITE NAME: Walton County Landfill
LOCATION: SR 11 / Roscoe Davis Road
Monroe, Walton County, GA 30655

Latitude 33° 50' 06" N Longitude 83° 45' 00" W

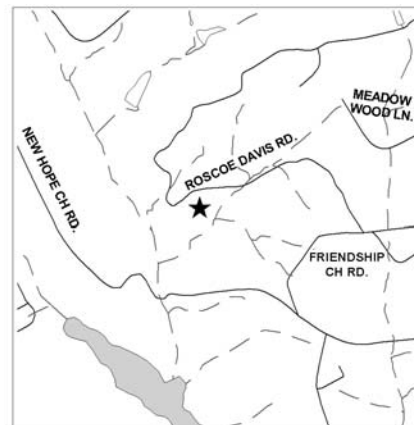
ACREAGE	PARCEL NUMBER	DATE LISTED
3	C0870 - 008 - B00	12/4/2002
6.41	C0870 - 008 - A00	12/4/2002
42.07	C0870 - 008 - 000	12/4/2002

LAST KNOWN PROPERTY OWNER:

Hugh Glidewell
565 Huntwock Place
Roswell, GA 30075

Richard Pataky
1217 Roscoe Road
Monroe, Georgia 30656

Doug Cheek
PO Box 10
Homer, GA 30547



EPD received notification of a release to the following property(s), and determined on the indicated date that the property should be sublisted as part of this site.

PARCEL NAME	ACREAGE	PARCEL NUMBER	DATE LISTED
Roscoe Davis Rd Motorcross Property	14.94	C0870 - 009 - 000	12/4/2002

STATUS OF CLEANUP ACTIVITIES:

Although directed to by EPD, identified responsible parties are not currently performing the required investigation and/or cleanup under the Hazardous Site Response Act for source materials and groundwater. Enforcement is pending.

CLEANUP PRIORITY: The Director has designated this site as a Class II

GA EPD DIRECTOR'S DETERMINATION REGARDING CORRECTIVE ACTION:

Pending

REGULATED SUBSTANCES RELEASED, AND THREATS TO HUMAN HEALTH AND ENVIRONMENT POSED BY THE RELEASE:

This site has a known release of Vinyl chloride in groundwater at levels exceeding the reportable quantity. No human exposure via drinking water is suspected from this release. The nearest drinking water well is less than 0.5 miles from the area affected by the release.

REGULATED SUBSTANCES:

Substance Name	GW	Soil	Substance Name	GW	Soil
1,2-Dichloropropane	<input checked="" type="checkbox"/>	<input type="checkbox"/>	Benzene	<input checked="" type="checkbox"/>	<input type="checkbox"/>
Dichlorodifluoromethane	<input checked="" type="checkbox"/>	<input type="checkbox"/>	Methyl chloride	<input checked="" type="checkbox"/>	<input type="checkbox"/>
Tetrachloroethene	<input checked="" type="checkbox"/>	<input type="checkbox"/>	Trichloroethene	<input checked="" type="checkbox"/>	<input type="checkbox"/>
Trichlorofluoromethane	<input checked="" type="checkbox"/>	<input type="checkbox"/>	Vinyl chloride	<input checked="" type="checkbox"/>	<input type="checkbox"/>
Xylenes	<input checked="" type="checkbox"/>	<input type="checkbox"/>			

GEORGIA ENVIRONMENTAL PROTECTION DIVISION
HAZARDOUS SITE INVENTORY

Site Number: 10750

SITE NAME: Vienna Street Dump
LOCATION: Vienna Street
Fort Valley, Peach County, GA 31030

Latitude 32° 33' 36" N

Longitude 83° 52' 26" W

ACREAGE 30.5 **PARCEL NUMBER** F08A 079

DATE LISTED

1/7/2003

LAST KNOWN PROPERTY OWNER:

City of Fort Valley
P. O. Box 956
Fort Valley, GA 31030



STATUS OF CLEANUP ACTIVITIES:

Although directed to by EPD, identified responsible parties are not currently performing the required investigation and/or cleanup under the Hazardous Site Response Act for source materials and groundwater. Enforcement is pending.

CLEANUP PRIORITY: The Director has designated this site as a Class II

GA EPD DIRECTOR'S DETERMINATION REGARDING CORRECTIVE ACTION:

Pending

REGULATED SUBSTANCES RELEASED, AND THREATS TO HUMAN HEALTH AND ENVIRONMENT POSED BY THE RELEASE:

This site has a known release of Arsenic in groundwater at levels exceeding the reportable quantity. No human exposure via drinking water is suspected from this release. The nearest drinking water well is between 1 and 2 miles from the area affected by the release.

This site has a known release of Arsenic in soil at levels exceeding the reportable quantity. This site has unlimited access. The nearest resident individual is less than 300 feet from the area affected by the release.

REGULATED SUBSTANCES:

Substance Name	GW	Soil	Substance Name	GW	Soil
Aldrin	<input type="checkbox"/>	<input checked="" type="checkbox"/>	alpha-Benzenehexachloride	<input type="checkbox"/>	<input checked="" type="checkbox"/>
Arsenic	<input checked="" type="checkbox"/>	<input checked="" type="checkbox"/>	beta-Benzenehexachloride	<input type="checkbox"/>	<input checked="" type="checkbox"/>
Chlordane	<input type="checkbox"/>	<input checked="" type="checkbox"/>	DDD	<input type="checkbox"/>	<input checked="" type="checkbox"/>
DDE	<input type="checkbox"/>	<input checked="" type="checkbox"/>	DDT	<input type="checkbox"/>	<input checked="" type="checkbox"/>
Dieldrin	<input type="checkbox"/>	<input checked="" type="checkbox"/>	Endrin	<input type="checkbox"/>	<input checked="" type="checkbox"/>
Endrin aldehyde	<input type="checkbox"/>	<input checked="" type="checkbox"/>	Heptachlor	<input type="checkbox"/>	<input checked="" type="checkbox"/>
Heptachlor epoxide	<input type="checkbox"/>	<input checked="" type="checkbox"/>	Lead	<input type="checkbox"/>	<input checked="" type="checkbox"/>
Lindane	<input type="checkbox"/>	<input checked="" type="checkbox"/>	Vanadium sulfate	<input type="checkbox"/>	<input checked="" type="checkbox"/>
Zinc	<input type="checkbox"/>	<input checked="" type="checkbox"/>			

GEORGIA ENVIRONMENTAL PROTECTION DIVISION
HAZARDOUS SITE INVENTORY

Site Number: 10751

SITE NAME: Lanier County-Studstill Road MSWLF
LOCATION: Studstill Road
Lakeland, Lanier County, GA 31635

Latitude 31° 04' 01" N

Longitude 83° 04' 41" W

ACREAGE **PARCEL NUMBER**

21.39 020 0005B

DATE LISTED

1/10/2003

LAST KNOWN PROPERTY OWNER:

Lanier County Board of Commissioners
56 West Main St., Suite 9
Lakeland, GA 31635



STATUS OF CLEANUP ACTIVITIES:

Cleanup activities are being conducted for source materials and groundwater.

CLEANUP PRIORITY: The Director has designated this site as a Class IV

GA EPD DIRECTOR'S DETERMINATION REGARDING CORRECTIVE ACTION:

The Director has determined that this site requires corrective action.

REGULATED SUBSTANCES RELEASED, AND THREATS TO HUMAN HEALTH AND ENVIRONMENT POSED BY THE RELEASE:

This site has a known release of Benzene in groundwater at levels exceeding the reportable quantity. No human exposure via drinking water is suspected from this release. The nearest drinking water well is between 0.5 and 1 miles from the area affected by the release.

REGULATED SUBSTANCES:

Substance Name	GW	Soil	Substance Name	GW	Soil
Arsenic	<input checked="" type="checkbox"/>	<input type="checkbox"/>	Barium	<input checked="" type="checkbox"/>	<input type="checkbox"/>
Benzene	<input checked="" type="checkbox"/>	<input type="checkbox"/>	Cadmium	<input checked="" type="checkbox"/>	<input type="checkbox"/>
Chlorobenzene	<input checked="" type="checkbox"/>	<input type="checkbox"/>	Chloroethane	<input checked="" type="checkbox"/>	<input type="checkbox"/>
Chloroform	<input checked="" type="checkbox"/>	<input type="checkbox"/>	Cis-1,2-Dichloroethene	<input checked="" type="checkbox"/>	<input type="checkbox"/>
Lead	<input checked="" type="checkbox"/>	<input type="checkbox"/>	Toluene	<input checked="" type="checkbox"/>	<input type="checkbox"/>
Vinyl chloride	<input checked="" type="checkbox"/>	<input type="checkbox"/>			

GEORGIA ENVIRONMENTAL PROTECTION DIVISION
HAZARDOUS SITE INVENTORY

Site Number: 10752

SITE NAME: Jeff Davis - CR 20 MSWLF
LOCATION: Intersection of CR 20 and Pat Dixon Road
Hazlehurst, Jeff Davis County, GA 31539

Latitude 31° 51' 38" N Longitude 82° 41' 13" W

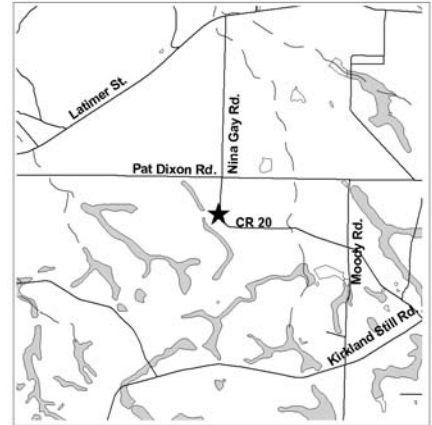
ACREAGE 153.17 **PARCEL NUMBER** 0032017

DATE LISTED

1/10/2003

LAST KNOWN PROPERTY OWNER:

Jeff Davis County Board of Commissioners
14 Davis Street Rm. 101 Post Office Box 609
Hazlehurst, GA 31539-0602



STATUS OF CLEANUP ACTIVITIES:

Cleanup activities are being conducted for source materials and groundwater.

CLEANUP PRIORITY: The Director has designated this site as a Class IV

GA EPD DIRECTOR'S DETERMINATION REGARDING CORRECTIVE ACTION:

The Director has determined that this site requires corrective action.

REGULATED SUBSTANCES RELEASED, AND THREATS TO HUMAN HEALTH AND ENVIRONMENT POSED BY THE RELEASE:

This site has a known release of Vinyl chloride in groundwater at levels exceeding the reportable quantity. No human exposure via drinking water is suspected from this release. The nearest drinking water well is between 0.5 and 1 miles from the area affected by the release.

REGULATED SUBSTANCES:

Substance Name	GW	Soil	Substance Name	GW	Soil
Barium	<input checked="" type="checkbox"/>	<input type="checkbox"/>	Lead	<input checked="" type="checkbox"/>	<input type="checkbox"/>
Vinyl chloride	<input checked="" type="checkbox"/>	<input type="checkbox"/>			

GEORGIA ENVIRONMENTAL PROTECTION DIVISION
HAZARDOUS SITE INVENTORY

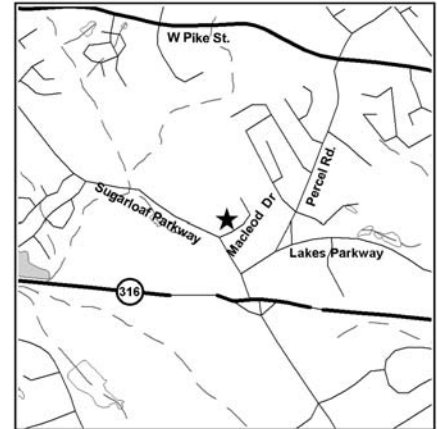
Site Number: **10756**

SITE NAME: Danfoss Maneurop Ltd.
LOCATION: 1775-G MacLeod Drive
Lawrenceville, Gwinnett County, GA 30043

Latitude 33° 57' 54" N Longitude 84° 3' 44" W

ACREAGE 10.02 **PARCEL NUMBER** 7044-211 **DATE LISTED** 3/11/2003

LAST KNOWN PROPERTY OWNER:



Gwinnett Industries Inc.
P. O. Box 29369
Atlanta, GA 30359

STATUS OF CLEANUP ACTIVITIES:

Clean up activities are being conducted for source materials, soil, and groundwater.

CLEANUP PRIORITY: The Director has designated this site as a Class II

GA EPD DIRECTOR'S DETERMINATION REGARDING CORRECTIVE ACTION:

Pending

REGULATED SUBSTANCES RELEASED, AND THREATS TO HUMAN HEALTH AND ENVIRONMENT POSED BY THE RELEASE:

This site has a known release of 1,1-Dichloroethene in groundwater at levels exceeding the reportable quantity. No human exposure via drinking water is suspected from this release. The nearest drinking water well is less than 0.5 miles from the area affected by the release.

REGULATED SUBSTANCES:

Substance Name	GW	Soil	Substance Name	GW	Soil
1,1,1-Trichloroethane	<input checked="" type="checkbox"/>	<input type="checkbox"/>	1,1-Dichloroethene	<input checked="" type="checkbox"/>	<input type="checkbox"/>
Benzene	<input checked="" type="checkbox"/>	<input type="checkbox"/>	Methyl ethyl ketone	<input type="checkbox"/>	<input checked="" type="checkbox"/>
Toluene	<input checked="" type="checkbox"/>	<input type="checkbox"/>	Trichloroethene	<input checked="" type="checkbox"/>	<input type="checkbox"/>

GEORGIA ENVIRONMENTAL PROTECTION DIVISION
HAZARDOUS SITE INVENTORY

Site Number: 10758

SITE NAME: Huntridge Shopping Center
LOCATION: 8540 Roswell Road
Atlanta, Fulton County, GA 30350

Latitude 33° 59' 12" N

Longitude 84° 21' 05" W

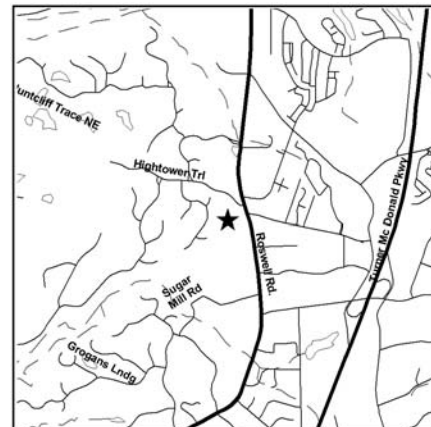
ACREAGE 2.05 **PARCEL NUMBER** 17-0026-LL-068-2

DATE LISTED

3/19/2003

LAST KNOWN PROPERTY OWNER:

Alray, Inc.
1900 The Exchange SE, Suite 360
Atlanta, GA 30339



EPD received notification of a release to the following property(s), and determined on the indicated date that the property should be sublisted as part of this site.

PARCEL NAME	ACREAGE	PARCEL NUMBER	DATE LISTED
Sunrise Huntcliff Assisted Living Facility	6.49	17-0026-LL-077-3	3/27/2003

STATUS OF CLEANUP ACTIVITIES:

Although directed to by EPD, identified responsible parties are not currently performing the required investigation and/or cleanup under the Hazardous Site Response Act for source materials, soil, and groundwater. Enforcement is pending.

CLEANUP PRIORITY: The Director has designated this site as a Class II

GA EPD DIRECTOR'S DETERMINATION REGARDING CORRECTIVE ACTION:

Pending

REGULATED SUBSTANCES RELEASED, AND THREATS TO HUMAN HEALTH AND ENVIRONMENT POSED BY THE RELEASE:

This site has a known release of Vinyl chloride in groundwater at levels exceeding the reportable quantity. No human exposure via drinking water is suspected from this release. The nearest drinking water well is between 1 and 2 miles from the area affected by the release.

REGULATED SUBSTANCES:

Substance Name	GW	Soil	Substance Name	GW	Soil
Cis-1,2-Dichloroethene	<input checked="" type="checkbox"/>	<input type="checkbox"/>	Trichloroethene	<input checked="" type="checkbox"/>	<input type="checkbox"/>
Vinyl chloride	<input checked="" type="checkbox"/>	<input checked="" type="checkbox"/>			

GEORGIA ENVIRONMENTAL PROTECTION DIVISION
HAZARDOUS SITE INVENTORY

Site Number: 10759

SITE NAME: Gainesville District Office Complex
LOCATION: 2505 Athens Highway
Gainesville, Hall County, GA 30507

Latitude 34° 15' 36" N

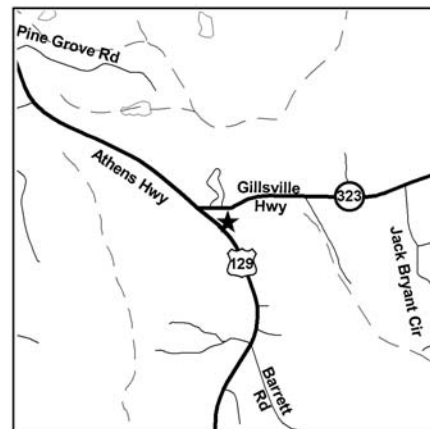
Longitude 83° 45' 44" W

ACREAGE 41.19 **PARCEL NUMBER** 15023 000017

DATE LISTED 5/15/2003

LAST KNOWN PROPERTY OWNER:

Georgia Department of Transportation
15 Kennedy Drive
Forest Park, GA 30297



STATUS OF CLEANUP ACTIVITIES:

Hazardous Site Response Act cleanup levels have been met for source materials and soil. Cleanup activities are being conducted for groundwater.

CLEANUP PRIORITY: The Director has designated this site as a Class V

GA EPD DIRECTOR'S DETERMINATION REGARDING CORRECTIVE ACTION:

The Director has determined that this site requires corrective action.

REGULATED SUBSTANCES RELEASED, AND THREATS TO HUMAN HEALTH AND ENVIRONMENT POSED BY THE RELEASE:

This site has a known release of 1,1,2-Trichloroethane in groundwater at levels exceeding the reportable quantity. No human exposure via drinking water is suspected from this release. The nearest drinking water well is between 0.5 and 1 miles from the area affected by the release.

REGULATED SUBSTANCES:

Substance Name	GW	Soil	Substance Name	GW	Soil
1,1,1,2-Tetrachloroethane	<input checked="" type="checkbox"/>	<input type="checkbox"/>	1,1,1-Trichloroethane	<input checked="" type="checkbox"/>	<input checked="" type="checkbox"/>
1,1,2-Trichloroethane	<input checked="" type="checkbox"/>	<input type="checkbox"/>	1,1-Dichloroethane	<input checked="" type="checkbox"/>	<input checked="" type="checkbox"/>
1,1-Dichloroethene	<input checked="" type="checkbox"/>	<input type="checkbox"/>	1,2-Dichloroethane	<input checked="" type="checkbox"/>	<input type="checkbox"/>
Acetone	<input type="checkbox"/>	<input checked="" type="checkbox"/>	Carbon tetrachloride	<input checked="" type="checkbox"/>	<input type="checkbox"/>
Chloroform	<input checked="" type="checkbox"/>	<input type="checkbox"/>	Cis-1,2-Dichloroethene	<input checked="" type="checkbox"/>	<input type="checkbox"/>
Tetrachloroethene	<input type="checkbox"/>	<input checked="" type="checkbox"/>	Trichloroethene	<input checked="" type="checkbox"/>	<input type="checkbox"/>

GEORGIA ENVIRONMENTAL PROTECTION DIVISION
HAZARDOUS SITE INVENTORY

Site Number: 10760

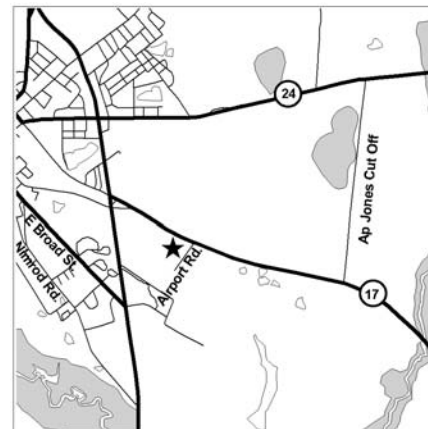
SITE NAME: Vantran Electric
LOCATION: 1600 Highway 17 South
Louisville, Jefferson County, GA 30434

Latitude 32° 59' 29" N Longitude 82° 23' 08" W

ACREAGE 11.36 **PARCEL NUMBER** 0091 055 **DATE LISTED** 4/2/2003

LAST KNOWN PROPERTY OWNER:

Vantran Electric Corporation
Post Office Box 20128
Waco, TX 76702



STATUS OF CLEANUP ACTIVITIES:

Identified responsible parties are unable or unwilling to conduct the required investigation and/or cleanup under the Hazardous Site Response Act for source materials, soil, and groundwater. EPD may perform these actions using state funding from the Hazardous Waste Trust Fund and may lien the property or pursue cost recovery.

CLEANUP PRIORITY: The Director has designated this site as a Class I

GA EPD DIRECTOR'S DETERMINATION REGARDING CORRECTIVE ACTION:

The Director has determined that this site requires corrective action.

REGULATED SUBSTANCES RELEASED, AND THREATS TO HUMAN HEALTH AND ENVIRONMENT POSED BY THE RELEASE:

This site has a known release of Aroclor 1260 in soil at levels exceeding the reportable quantity. This site has unlimited access. The nearest resident individual is between 1001 and 3000 feet from the area affected by the release.

REGULATED SUBSTANCES:

Substance Name	GW	Soil	Substance Name	GW	Soil
1,2,4-Trichlorobenzene	<input type="checkbox"/>	<input checked="" type="checkbox"/>	Aroclor 1260	<input checked="" type="checkbox"/>	<input checked="" type="checkbox"/>
Naphthalene	<input type="checkbox"/>	<input checked="" type="checkbox"/>	PCBs	<input type="checkbox"/>	<input checked="" type="checkbox"/>
p-Dichlorobenzene	<input type="checkbox"/>	<input checked="" type="checkbox"/>	Toluene	<input type="checkbox"/>	<input checked="" type="checkbox"/>

GEORGIA ENVIRONMENTAL PROTECTION DIVISION
HAZARDOUS SITE INVENTORY

Site Number: 10765

SITE NAME: Manchester Tank Company
LOCATION: 811 West Avenue
Cedartown, Polk County, GA 30125

Latitude 34° 00' 43" N Longitude 85° 16' 37" W

ACREAGE 23 **PARCEL NUMBER** 024-014 **DATE LISTED** 5/15/2003

LAST KNOWN PROPERTY OWNER:

Trinity Industries Inc. / Attn: Dennis Lencioni
2525 Stemmons Freeway
Dallas, TX 75207



EPD received notification of a release to the following property(s), and determined on the indicated date that the property should be sublisted as part of this site.

PARCEL NAME	ACREAGE	PARCEL NUMBER	DATE LISTED
475 Sixth St. - formerly HSI 10868	24.1	024-017	5/12/2011
807 West Ave. - formerly HSI 10868	6.91	024-016	5/12/2011

STATUS OF CLEANUP ACTIVITIES:

Hazardous Site Response Act cleanup levels have been met for source materials and soil. Cleanup activities are being conducted for groundwater.

CLEANUP PRIORITY: The Director has designated this site as a Class V

GA EPD DIRECTOR'S DETERMINATION REGARDING CORRECTIVE ACTION:

The Director has determined that this site requires corrective action.

REGULATED SUBSTANCES RELEASED, AND THREATS TO HUMAN HEALTH AND ENVIRONMENT POSED BY THE RELEASE:

This site has a known release of Vinyl chloride in groundwater at levels exceeding the reportable quantity. No human exposure via drinking water is suspected from this release. The nearest drinking water well is between 1 and 2 miles from the area affected by the release.

REGULATED SUBSTANCES:

Substance Name	GW	Soil	Substance Name	GW	Soil
1,1,1-Trichloroethane	<input checked="" type="checkbox"/>	<input checked="" type="checkbox"/>	1,1,2-Trichloroethane	<input checked="" type="checkbox"/>	<input type="checkbox"/>
1,1-Dichloroethane	<input checked="" type="checkbox"/>	<input checked="" type="checkbox"/>	1,1-Dichloroethene	<input checked="" type="checkbox"/>	<input type="checkbox"/>
1,2-Dichloroethane	<input checked="" type="checkbox"/>	<input type="checkbox"/>	Acetone	<input type="checkbox"/>	<input checked="" type="checkbox"/>
Arsenic	<input checked="" type="checkbox"/>	<input checked="" type="checkbox"/>	Barium	<input checked="" type="checkbox"/>	<input checked="" type="checkbox"/>
Cadmium	<input checked="" type="checkbox"/>	<input checked="" type="checkbox"/>	Chloroform	<input checked="" type="checkbox"/>	<input type="checkbox"/>
Cis-1,2-Dichloroethene	<input checked="" type="checkbox"/>	<input checked="" type="checkbox"/>	Cumene	<input checked="" type="checkbox"/>	<input type="checkbox"/>
Ethylbenzene	<input checked="" type="checkbox"/>	<input checked="" type="checkbox"/>	Mercury	<input checked="" type="checkbox"/>	<input type="checkbox"/>
Tetrachloroethene	<input checked="" type="checkbox"/>	<input checked="" type="checkbox"/>	Toluene	<input checked="" type="checkbox"/>	<input checked="" type="checkbox"/>
trans-1,2-Dichloroethene	<input checked="" type="checkbox"/>	<input type="checkbox"/>	Trichloroethene	<input checked="" type="checkbox"/>	<input checked="" type="checkbox"/>
Vinyl chloride	<input checked="" type="checkbox"/>	<input type="checkbox"/>	Xylenes	<input checked="" type="checkbox"/>	<input checked="" type="checkbox"/>

GEORGIA ENVIRONMENTAL PROTECTION DIVISION
HAZARDOUS SITE INVENTORY

Site Number: 10766

SITE NAME: Ram Leather Care
LOCATION: 968 Klondike Court
Conyers, Rockdale County, GA 30094

Latitude 33° 39' 57" N

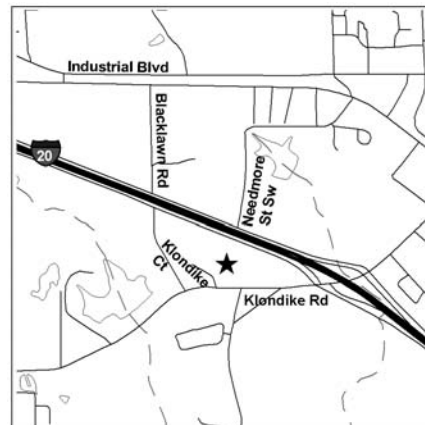
Longitude 84° 02' 13" W

ACREAGE 0.38 **PARCEL NUMBER** 0430020024

DATE LISTED 6/23/2003

LAST KNOWN PROPERTY OWNER:

Klondike Court, LLC
1341 Murdock Road
Marietta, GA 30062-5548



EPD received notification of a release to the following property(s), and determined on the indicated date that the property should be sublisted as part of this site.

PARCEL NAME	ACREAGE	PARCEL NUMBER	DATE LISTED
Iris Drive Property	2.3	043002003A	6/23/2003

STATUS OF CLEANUP ACTIVITIES:

Investigations are being conducted to determine how much cleanup is necessary for source materials, soil, and groundwater.

CLEANUP PRIORITY: The Director has designated this site as a Class II

GA EPD DIRECTOR'S DETERMINATION REGARDING CORRECTIVE ACTION:

Pending

REGULATED SUBSTANCES RELEASED, AND THREATS TO HUMAN HEALTH AND ENVIRONMENT POSED BY THE RELEASE:

This site has a known release of Tetrachloroethene in groundwater at levels exceeding the reportable quantity. No human exposure via drinking water is suspected from this release. The nearest drinking water well is less than 0.5 miles from the area affected by the release.

REGULATED SUBSTANCES:

Substance Name	GW	Soil	Substance Name	GW	Soil
1,1,1-Trichloroethane	<input checked="" type="checkbox"/>	<input type="checkbox"/>	1,1-Dichloroethane	<input checked="" type="checkbox"/>	<input type="checkbox"/>
1,1-Dichloroethene	<input checked="" type="checkbox"/>	<input type="checkbox"/>	Cis-1,2-Dichloroethene	<input checked="" type="checkbox"/>	<input checked="" type="checkbox"/>
Tetrachloroethene	<input checked="" type="checkbox"/>	<input checked="" type="checkbox"/>	Trichloroethene	<input checked="" type="checkbox"/>	<input checked="" type="checkbox"/>

GEORGIA ENVIRONMENTAL PROTECTION DIVISION
HAZARDOUS SITE INVENTORY

Site Number: 10768

SITE NAME: 147 East Broad Avenue
LOCATION: 137-147 East Broad Avenue
Albany, Dougherty County, GA 31705

Latitude 31° 34' 37" N Longitude 84° 08' 45" W

ACREAGE	PARCEL NUMBER	DATE LISTED
2.81	C/29/2: 147 E. Broad	8/27/2003
0.32	C/29/1: 137-145 E. Broad	8/27/2003

LAST KNOWN PROPERTY OWNER:

City of Albany
222 Pine Avenue
Albany, GA 31701



STATUS OF CLEANUP ACTIVITIES:

Cleanup activities are being conducted for source materials and soil. Investigations are being conducted to determine how much cleanup is necessary for groundwater.

CLEANUP PRIORITY: The Director has designated this site as a Class I

GA EPD DIRECTOR'S DETERMINATION REGARDING CORRECTIVE ACTION:

The Director has determined that this site requires corrective action.

REGULATED SUBSTANCES RELEASED, AND THREATS TO HUMAN HEALTH AND ENVIRONMENT POSED BY THE RELEASE:

This site has a release of Lead that exceeds a reportable quantity because it has the potential to contaminate groundwater. The nearest drinking water well is less than 0.5 miles from the area affected by the release.

This site has a known release of Lead in soil at levels exceeding the reportable quantity. This site has unlimited access. The nearest resident individual is between 301 and 1000 feet from the area affected by the release.

REGULATED SUBSTANCES:

Substance Name	GW	Soil	Substance Name	GW	Soil
1,1,1-Trichloroethane	<input checked="" type="checkbox"/>	<input type="checkbox"/>	1,2-Dichloroethane	<input checked="" type="checkbox"/>	<input type="checkbox"/>
Acetone	<input type="checkbox"/>	<input checked="" type="checkbox"/>	Arsenic	<input type="checkbox"/>	<input checked="" type="checkbox"/>
Barium	<input type="checkbox"/>	<input checked="" type="checkbox"/>	Benzo(a)anthracene	<input type="checkbox"/>	<input checked="" type="checkbox"/>
Benzo(a)pyrene	<input type="checkbox"/>	<input checked="" type="checkbox"/>	Benzo(b)fluoranthene	<input type="checkbox"/>	<input checked="" type="checkbox"/>
Benzo(k)fluoranthene	<input type="checkbox"/>	<input checked="" type="checkbox"/>	Cadmium	<input type="checkbox"/>	<input checked="" type="checkbox"/>
Chromium	<input type="checkbox"/>	<input checked="" type="checkbox"/>	Chrysene	<input type="checkbox"/>	<input checked="" type="checkbox"/>
Dibenzo(a,h)anthracene	<input type="checkbox"/>	<input checked="" type="checkbox"/>	Ethylbenzene	<input type="checkbox"/>	<input checked="" type="checkbox"/>
Fluoranthene	<input type="checkbox"/>	<input checked="" type="checkbox"/>	Lead	<input checked="" type="checkbox"/>	<input checked="" type="checkbox"/>
Mercury	<input type="checkbox"/>	<input checked="" type="checkbox"/>	Naphthalene	<input type="checkbox"/>	<input checked="" type="checkbox"/>
Silver	<input type="checkbox"/>	<input checked="" type="checkbox"/>	Tetrachloroethene	<input checked="" type="checkbox"/>	<input checked="" type="checkbox"/>
Xylenes	<input type="checkbox"/>	<input checked="" type="checkbox"/>			

GEORGIA ENVIRONMENTAL PROTECTION DIVISION
HAZARDOUS SITE INVENTORY

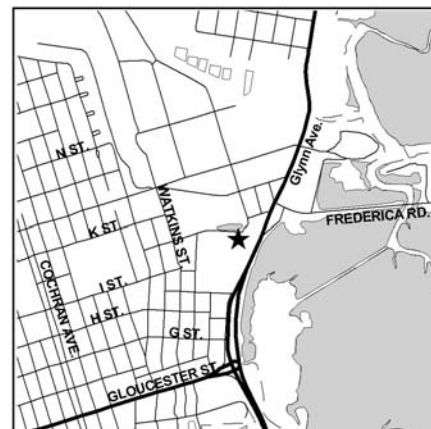
Site Number: 10769

SITE NAME: Lanier Plaza Shopping Center
LOCATION: 1919-1945 Glynn Avenue
Brunswick, Glynn County, GA 31520

Latitude 31° 09' 36" N Longitude 81° 28' 45" W

ACREAGE	PARCEL NUMBER	DATE LISTED
0.61	01-07765	8/23/2003
8.68	01-03276	8/28/2003
5.24	01-03277	8/28/2003

LAST KNOWN PROPERTY OWNER:



BVC Lanier, LLC
5 North Main St.
Florida, NY 10921

Lanier Theater #31945
200 Wingo Way, Suite 100
Mt. Pleasant, SC 29464

STATUS OF CLEANUP ACTIVITIES:

Hazardous Site Response Act cleanup levels have been met for source materials and soil. Although directed to by EPD, identified responsible parties are not currently performing the required investigation and/or cleanup under the Hazardous Site Response Act for groundwater. Enforcement is pending.

CLEANUP PRIORITY: The Director has designated this site as a Class I

GA EPD DIRECTOR'S DETERMINATION REGARDING CORRECTIVE ACTION:

The Director has determined that this site requires corrective action.

REGULATED SUBSTANCES RELEASED, AND THREATS TO HUMAN HEALTH AND ENVIRONMENT POSED BY THE RELEASE:

This site has a known release of Vinyl chloride in groundwater at levels exceeding the reportable quantity. No human exposure via drinking water is suspected from this release. The nearest drinking water well is between 0.5 and 1 miles from the area affected by the release.

This site has a known release of Tetrachloroethene in soil at levels exceeding the reportable quantity. This site has unlimited access. The nearest resident individual is between 301 and 1000 feet from the area affected by the release.

REGULATED SUBSTANCES:

Substance Name	GW	Soil	Substance Name	GW	Soil
1,1,2-Trichloro-1,2,2-trifluoroethane	<input checked="" type="checkbox"/>	<input type="checkbox"/>	1,1-Dichloroethene	<input type="checkbox"/>	<input checked="" type="checkbox"/>
1,2-Dichloroethane	<input checked="" type="checkbox"/>	<input checked="" type="checkbox"/>	Acetone	<input checked="" type="checkbox"/>	<input type="checkbox"/>
Benzene	<input type="checkbox"/>	<input checked="" type="checkbox"/>	Cumene	<input checked="" type="checkbox"/>	<input type="checkbox"/>
Ethylbenzene	<input checked="" type="checkbox"/>	<input checked="" type="checkbox"/>	Naphthalene	<input checked="" type="checkbox"/>	<input type="checkbox"/>
Tetrachloroethene	<input checked="" type="checkbox"/>	<input checked="" type="checkbox"/>	Toluene	<input type="checkbox"/>	<input checked="" type="checkbox"/>
Trichloroethene	<input checked="" type="checkbox"/>	<input checked="" type="checkbox"/>	Vinyl chloride	<input checked="" type="checkbox"/>	<input type="checkbox"/>
Xylenes	<input type="checkbox"/>	<input checked="" type="checkbox"/>			

GEORGIA ENVIRONMENTAL PROTECTION DIVISION
HAZARDOUS SITE INVENTORY

Site Number: 10771

SITE NAME: MENA Rockmart Facility
LOCATION: 308 Prospect Road
Rockmart, Polk County, GA 30153

Latitude 34° 00' 50" N

Longitude 85° 03' 50" W

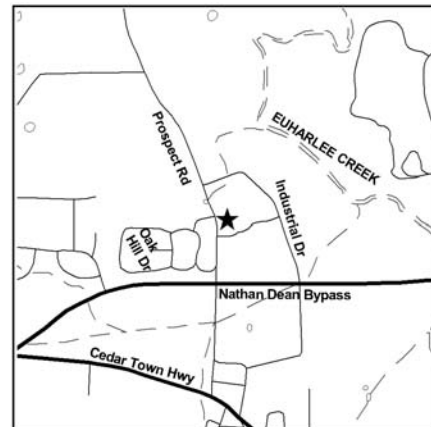
ACREAGE 9.8 **PARCEL NUMBER** 054-053

DATE LISTED

10/16/2003

LAST KNOWN PROPERTY OWNER:

Murata Electronics North America, Inc.
2200 Lake Park Drive
Smyrna, GA 30080



STATUS OF CLEANUP ACTIVITIES:

Cleanup activities are being conducted for source materials, soil, and groundwater.

CLEANUP PRIORITY: The Director has designated this site as a Class V

GA EPD DIRECTOR'S DETERMINATION REGARDING CORRECTIVE ACTION:

The Director has determined that this site requires corrective action.

REGULATED SUBSTANCES RELEASED, AND THREATS TO HUMAN HEALTH AND ENVIRONMENT POSED BY THE RELEASE:

This site has a known release of Tetrachloroethene in groundwater at levels exceeding the reportable quantity. No human exposure via drinking water is suspected from this release. The nearest drinking water well is between 0.5 and 1 miles from the area affected by the release.

REGULATED SUBSTANCES:

Substance Name	GW	Soil	Substance Name	GW	Soil
1,1,1-Trichloroethane	<input checked="" type="checkbox"/>	<input type="checkbox"/>	1,1-Dichloroethane	<input checked="" type="checkbox"/>	<input type="checkbox"/>
1,1-Dichloroethene	<input checked="" type="checkbox"/>	<input type="checkbox"/>	Barium	<input checked="" type="checkbox"/>	<input type="checkbox"/>
Cis-1,2-Dichloroethene	<input checked="" type="checkbox"/>	<input checked="" type="checkbox"/>	Tetrachloroethene	<input checked="" type="checkbox"/>	<input type="checkbox"/>
Trichloroethene	<input checked="" type="checkbox"/>	<input checked="" type="checkbox"/>	Vinyl chloride	<input type="checkbox"/>	<input checked="" type="checkbox"/>

GEORGIA ENVIRONMENTAL PROTECTION DIVISION
HAZARDOUS SITE INVENTORY

Site Number: 10772

SITE NAME: Cedar Plaza Shopping Center
LOCATION: 714-770 N. Main Street
Cedartown, Polk County, GA 39803

Latitude 34° 01' 26" N Longitude 85° 15' 00" W

ACREAGE 5.32 **PARCEL NUMBER** C25 - 108 **DATE LISTED** 11/3/2003

LAST KNOWN PROPERTY OWNER:

Brixmor Cedar Plaza, LLC c/o Brixmor Properties
Group, Inc.
420 Lexington Avenue, 7th Floor
New York, NY 10170



STATUS OF CLEANUP ACTIVITIES:

Hazardous Site Response Act cleanup levels have been met for source materials and soil. Cleanup activities are being conducted for groundwater.

CLEANUP PRIORITY: The Director has designated this site as a Class II

GA EPD DIRECTOR'S DETERMINATION REGARDING CORRECTIVE ACTION:

Pending

REGULATED SUBSTANCES RELEASED, AND THREATS TO HUMAN HEALTH AND ENVIRONMENT POSED BY THE RELEASE:

This site has a known release of Tetrachloroethene in groundwater at levels exceeding the reportable quantity. No human exposure via drinking water is suspected from this release. The nearest drinking water well is between 0.5 and 1 miles from the area affected by the release.

REGULATED SUBSTANCES:

Substance Name	GW	Soil	Substance Name	GW	Soil
Cis-1,2-Dichloroethene	<input checked="" type="checkbox"/>	<input type="checkbox"/>	Tetrachloroethene	<input checked="" type="checkbox"/>	<input checked="" type="checkbox"/>
Trichloroethene	<input checked="" type="checkbox"/>	<input type="checkbox"/>			

GEORGIA ENVIRONMENTAL PROTECTION DIVISION
HAZARDOUS SITE INVENTORY

Site Number: 10775

SITE NAME: Pennington Seed, Inc. Warehouse (Former)
LOCATION: 1612 US Highway 280
Vidalia, Toombs County, GA 30474

Latitude 32° 12' 39" N

Longitude 82° 23' 24" W

ACREAGE **PARCEL NUMBER**

2.8 C27C 006

0.37 C27C 005

DATE LISTED

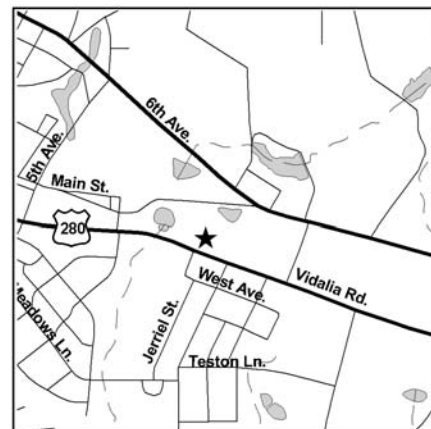
3/10/2004

3/10/2004

LAST KNOWN PROPERTY OWNER:

Pennington Investments I LP, c/o Brooks
Pennington III
1280 Atlanta Highway (P.O. Box 231)
Madison, GA 30650

Nissan of Vidalia Inc.
1609 East First Street
Vidalia, GA 30474



STATUS OF CLEANUP ACTIVITIES:

Cleanup activities are being conducted for source materials, soil, and groundwater.

CLEANUP PRIORITY: The Director has designated this site as a Class V

GA EPD DIRECTOR'S DETERMINATION REGARDING CORRECTIVE ACTION:

The Director has determined that this site requires corrective action.

REGULATED SUBSTANCES RELEASED, AND THREATS TO HUMAN HEALTH AND ENVIRONMENT POSED BY THE RELEASE:

This site has a known release of Dieldrin in groundwater at levels exceeding the reportable quantity. No human exposure via drinking water is suspected from this release. The nearest drinking water well is less than 0.5 miles from the area affected by the release.

This site has a known release of Arsenic in soil at levels exceeding the reportable quantity. This site has limited access. The nearest resident individual is between 1001 and 3000 feet from the area affected by the release.

REGULATED SUBSTANCES:

Substance Name	GW	Soil	Substance Name	GW	Soil
alpha-Benzenehexachloride	<input type="checkbox"/>	<input checked="" type="checkbox"/>	Arsenic	<input type="checkbox"/>	<input checked="" type="checkbox"/>
Benzene	<input checked="" type="checkbox"/>	<input checked="" type="checkbox"/>	beta-Benzenehexachloride	<input type="checkbox"/>	<input checked="" type="checkbox"/>
DDT	<input type="checkbox"/>	<input checked="" type="checkbox"/>	delta-Benzenehexachloride	<input type="checkbox"/>	<input checked="" type="checkbox"/>
Dieldrin	<input checked="" type="checkbox"/>	<input type="checkbox"/>	Endrin	<input checked="" type="checkbox"/>	<input type="checkbox"/>
Ethylbenzene	<input checked="" type="checkbox"/>	<input checked="" type="checkbox"/>	Lindane	<input type="checkbox"/>	<input checked="" type="checkbox"/>
Toluene	<input checked="" type="checkbox"/>	<input checked="" type="checkbox"/>	Xylenes	<input checked="" type="checkbox"/>	<input checked="" type="checkbox"/>

GEORGIA ENVIRONMENTAL PROTECTION DIVISION
HAZARDOUS SITE INVENTORY

Site Number: 10776

SITE NAME: Arthur C. Curtis Property
LOCATION: 2425 Pleasantdale Road
Doraville, Gwinnett County, GA 30340

Latitude 33° 55' 01" N Longitude 84° 14' 34" W

ACREAGE PARCEL NUMBER

0.84 6 - 246A - 243

1.3 6 - 246A - 240A

DATE LISTED

3/26/2003

3/26/2003

LAST KNOWN PROPERTY OWNER:

Arthur C. Curtis, Bonnie C. Sherman and Betty C. Strom

6 Concourse Parkway, N.E., Suite 1400

Atlanta, GA 30328



STATUS OF CLEANUP ACTIVITIES:

Cleanup activities are being conducted for source materials, soil, and groundwater.

CLEANUP PRIORITY: The Director has designated this site as a Class II

GA EPD DIRECTOR'S DETERMINATION REGARDING CORRECTIVE ACTION:

Pending

REGULATED SUBSTANCES RELEASED, AND THREATS TO HUMAN HEALTH AND ENVIRONMENT POSED BY THE RELEASE:

This site has a known release of Aldrin in soil at levels exceeding the reportable quantity. This site has unlimited access. The nearest resident individual is between 301 and 1000 feet from the area affected by the release.

REGULATED SUBSTANCES:

Substance Name	GW	Soil	Substance Name	GW	Soil
Aldrin	<input type="checkbox"/>	<input checked="" type="checkbox"/>	Chlordane	<input checked="" type="checkbox"/>	<input type="checkbox"/>
Chlordane	<input checked="" type="checkbox"/>	<input checked="" type="checkbox"/>	DDD	<input checked="" type="checkbox"/>	<input checked="" type="checkbox"/>
DDT	<input checked="" type="checkbox"/>	<input checked="" type="checkbox"/>	Dieldrin	<input checked="" type="checkbox"/>	<input checked="" type="checkbox"/>
Endrin	<input checked="" type="checkbox"/>	<input type="checkbox"/>	Heptachlor	<input checked="" type="checkbox"/>	<input checked="" type="checkbox"/>
Heptachlor epoxide	<input type="checkbox"/>	<input checked="" type="checkbox"/>			

GEORGIA ENVIRONMENTAL PROTECTION DIVISION
HAZARDOUS SITE INVENTORY

Site Number: 10778

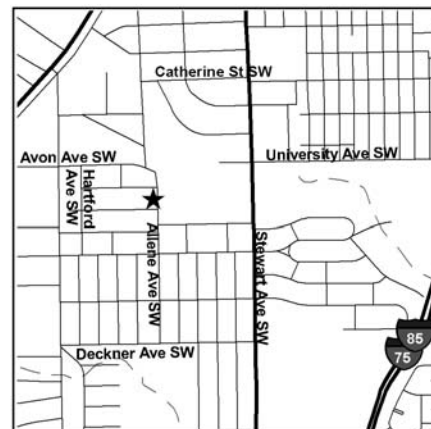
SITE NAME: ESB, Inc.
LOCATION: 1246 Allene Avenue, SW
Atlanta, Fulton County, GA 30310

Latitude 33° 43' 15" N Longitude 84° 24' 46" W

ACREAGE 8.52 **PARCEL NUMBER** 14-0105-0003-037-4 **DATE LISTED** 3/19/2004

LAST KNOWN PROPERTY OWNER:

Allene Avenue Redevelopment, LLC c/o James
Pisani
2500 W. Higgins Road, Ste 180
Hoffman Estates, IL 60169



STATUS OF CLEANUP ACTIVITIES:

Cleanup activities are being conducted for source materials and soil. Investigations are being conducted to determine how much cleanup is necessary for groundwater.

CLEANUP PRIORITY: The Director has designated this site as a Class II

GA EPD DIRECTOR'S DETERMINATION REGARDING CORRECTIVE ACTION:

Pending

REGULATED SUBSTANCES RELEASED, AND THREATS TO HUMAN HEALTH AND ENVIRONMENT POSED BY THE RELEASE:

This site has a known release of Lead in soil at levels exceeding the reportable quantity. This site has unlimited access. The nearest resident individual is less than 300 feet from the area affected by the release.

REGULATED SUBSTANCES:

Substance Name	GW	Soil	Substance Name	GW	Soil
Antimony	<input checked="" type="checkbox"/>	<input checked="" type="checkbox"/>	Arsenic	<input type="checkbox"/>	<input checked="" type="checkbox"/>
Benzo(a)anthracene	<input type="checkbox"/>	<input checked="" type="checkbox"/>	Benzo(a)pyrene	<input type="checkbox"/>	<input checked="" type="checkbox"/>
Benzo(b)fluoranthene	<input type="checkbox"/>	<input checked="" type="checkbox"/>	Beryllium	<input checked="" type="checkbox"/>	<input checked="" type="checkbox"/>
Chromium	<input checked="" type="checkbox"/>	<input type="checkbox"/>	Chrysene	<input type="checkbox"/>	<input checked="" type="checkbox"/>
Copper	<input checked="" type="checkbox"/>	<input type="checkbox"/>	Indeno(1,2,3-cd)pyrene	<input type="checkbox"/>	<input checked="" type="checkbox"/>
Lead	<input checked="" type="checkbox"/>	<input checked="" type="checkbox"/>	Mercury	<input checked="" type="checkbox"/>	<input type="checkbox"/>
Nickel	<input checked="" type="checkbox"/>	<input type="checkbox"/>	PCBs	<input type="checkbox"/>	<input checked="" type="checkbox"/>
Zinc	<input checked="" type="checkbox"/>	<input type="checkbox"/>			

GEORGIA ENVIRONMENTAL PROTECTION DIVISION
HAZARDOUS SITE INVENTORY

Site Number: 10779

SITE NAME: Mercer University Triangle
LOCATION: 1535 Montpelier Avenue
Macon, Bibb County, GA 31208

Latitude 32° 49' 58" N

Longitude 83° 39' 00" W

ACREAGE 0.18
PARCEL NUMBER P0820075 SWC65 1A
LAST KNOWN PROPERTY OWNER:

DATE LISTED
3/19/2004



Corporation of Mercer University
1400 Coleman Avenue
Macon, GA 31207

STATUS OF CLEANUP ACTIVITIES:

Hazardous Site Response Act cleanup levels have been met for source materials and soil. Cleanup activities are being conducted for groundwater.

CLEANUP PRIORITY: The Director has designated this site as a Class V

GA EPD DIRECTOR'S DETERMINATION REGARDING CORRECTIVE ACTION:

The Director has determined that this site requires corrective action.

REGULATED SUBSTANCES RELEASED, AND THREATS TO HUMAN HEALTH AND ENVIRONMENT POSED BY THE RELEASE:

This site has a known release of Tetrachloroethene in soil at levels exceeding the reportable quantity. This site has unlimited access. The nearest resident individual is less than 300 feet from the area affected by the release.

REGULATED SUBSTANCES:

Substance Name	GW	Soil	Substance Name	GW	Soil
Acetone	<input type="checkbox"/>	<input checked="" type="checkbox"/>	Benzene	<input type="checkbox"/>	<input checked="" type="checkbox"/>
Cis-1,2-Dichloroethene	<input checked="" type="checkbox"/>	<input checked="" type="checkbox"/>	Cumene	<input type="checkbox"/>	<input checked="" type="checkbox"/>
Ethylbenzene	<input type="checkbox"/>	<input checked="" type="checkbox"/>	Naphthalene	<input type="checkbox"/>	<input checked="" type="checkbox"/>
Tetrachloroethene	<input checked="" type="checkbox"/>	<input checked="" type="checkbox"/>	Toluene	<input type="checkbox"/>	<input checked="" type="checkbox"/>
Trichloroethene	<input checked="" type="checkbox"/>	<input checked="" type="checkbox"/>	Xylenes	<input type="checkbox"/>	<input checked="" type="checkbox"/>

GEORGIA ENVIRONMENTAL PROTECTION DIVISION
HAZARDOUS SITE INVENTORY

Site Number: 10780

SITE NAME: Dixie/Candlewick Hurst Yarn Mill (Former)
LOCATION: 716 Industrial Blvd.
Ringgold, Catoosa County, GA 30736

Latitude 34° 54' 14" N Longitude 85° 07' 08" W

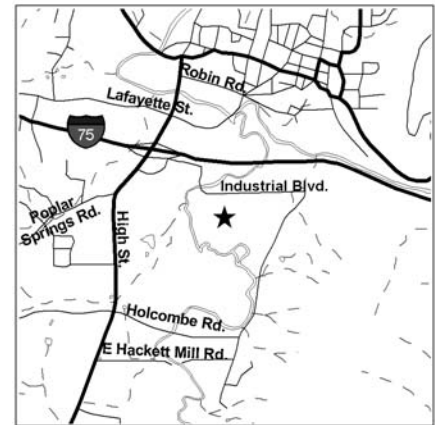
ACREAGE 54.03 **PARCEL NUMBER** 00540025

DATE LISTED

3/30/2004

LAST KNOWN PROPERTY OWNER:

Shaw Industries Group, Inc.
P. O. Drawer 2128
Dalton, GA 30722-2128



STATUS OF CLEANUP ACTIVITIES:

Hazardous Site Response Act cleanup levels have been met for source materials and soil. Cleanup activities are being conducted for groundwater.

CLEANUP PRIORITY: The Director has designated this site as a Class V

GA EPD DIRECTOR'S DETERMINATION REGARDING CORRECTIVE ACTION:

The Director has determined that this site requires corrective action.

REGULATED SUBSTANCES RELEASED, AND THREATS TO HUMAN HEALTH AND ENVIRONMENT POSED BY THE RELEASE:

This site has a known release of Vinyl chloride in groundwater at levels exceeding the reportable quantity. No human exposure via drinking water is suspected from this release. The nearest drinking water well is between 1 and 2 miles from the area affected by the release.

REGULATED SUBSTANCES:

Substance Name	GW	Soil	Substance Name	GW	Soil
1,1-Dichloroethane	<input checked="" type="checkbox"/>	<input type="checkbox"/>	1,1-Dichloroethene	<input checked="" type="checkbox"/>	<input type="checkbox"/>
Benzene	<input checked="" type="checkbox"/>	<input type="checkbox"/>	Carbon disulfide	<input type="checkbox"/>	<input checked="" type="checkbox"/>
Chlorobenzenes	<input checked="" type="checkbox"/>	<input type="checkbox"/>	Dichlorobenzene, N.O.S.	<input checked="" type="checkbox"/>	<input type="checkbox"/>
Trichloroethene	<input checked="" type="checkbox"/>	<input type="checkbox"/>	Vinyl chloride	<input checked="" type="checkbox"/>	<input type="checkbox"/>

GEORGIA ENVIRONMENTAL PROTECTION DIVISION
HAZARDOUS SITE INVENTORY

Site Number: 10782

SITE NAME: Polymer Specialties, Inc.
LOCATION: 203 Hooker Cemetery Road
Wildwood, Dade County, GA 30757

Latitude 34° 58' 55" N

Longitude 85° 26' 06" W

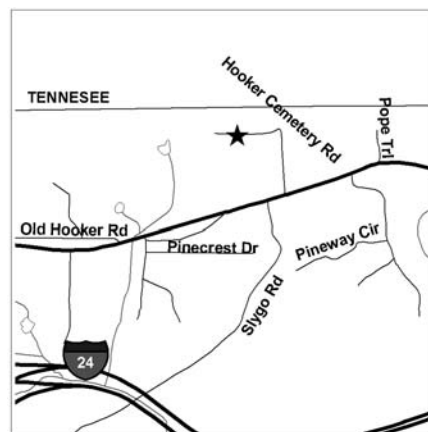
ACREAGE 3.95 **PARCEL NUMBER** 053A0000900

DATE LISTED

6/23/2004

LAST KNOWN PROPERTY OWNER:

Jason Reid
5100 Brainerd Rd.
Chattanooga, TN 37411



STATUS OF CLEANUP ACTIVITIES:

Although directed to by EPD, identified responsible parties are not currently performing the required investigation and/or cleanup under the Hazardous Site Response Act for source materials, soil, and groundwater. Enforcement is pending.

CLEANUP PRIORITY: The Director has designated this site as a Class I

GA EPD DIRECTOR'S DETERMINATION REGARDING CORRECTIVE ACTION:

The Director has determined that this site requires corrective action.

REGULATED SUBSTANCES RELEASED, AND THREATS TO HUMAN HEALTH AND ENVIRONMENT POSED BY THE RELEASE:

This site has a known release of Styrene in soil at levels exceeding the reportable quantity. This site has unlimited access. The nearest resident individual is less than 300 feet from the area affected by the release.

REGULATED SUBSTANCES:

Substance Name	GW	Soil	Substance Name	GW	Soil
Acetone	<input type="checkbox"/>	<input checked="" type="checkbox"/>	Carbon disulfide	<input type="checkbox"/>	<input checked="" type="checkbox"/>
Ethylbenzene	<input checked="" type="checkbox"/>	<input type="checkbox"/>	Styrene	<input type="checkbox"/>	<input checked="" type="checkbox"/>
Toluene	<input checked="" type="checkbox"/>	<input checked="" type="checkbox"/>			

GEORGIA ENVIRONMENTAL PROTECTION DIVISION
HAZARDOUS SITE INVENTORY

Site Number: 10783

SITE NAME: Amercord, Inc.
LOCATION: Ocmulgee Street Industrial Complex
Lumber City, Telfair County, GA 31549

Latitude 31° 55' 19" N

Longitude 82° 41' 13" W

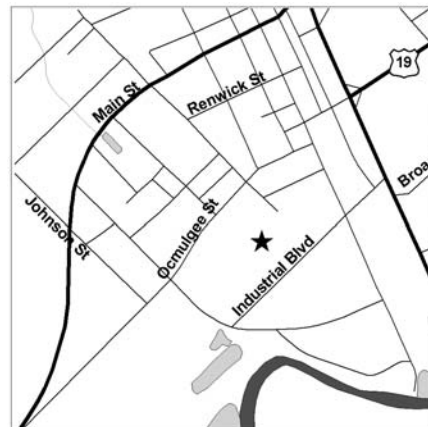
ACREAGE 234.7 **PARCEL NUMBER** 101 00 007

DATE LISTED

6/23/2004

LAST KNOWN PROPERTY OWNER:

Amercord, Inc.
P.O. Box 458 Attn: R.E. Toth
Lumber City, GA 31549



STATUS OF CLEANUP ACTIVITIES:

Hazardous Site Response Act cleanup levels have been met for source materials. Identified responsible parties are unable or unwilling to conduct the required investigation and/or cleanup under the Hazardous Site Response Act for soil and groundwater. EPD may perform these actions using state funding from the Hazardous Waste Trust Fund and may lien the property or pursue cost recovery.

CLEANUP PRIORITY: The Director has designated this site as a Class I

GA EPD DIRECTOR'S DETERMINATION REGARDING CORRECTIVE ACTION:

The Director has determined that this site requires corrective action.

REGULATED SUBSTANCES RELEASED, AND THREATS TO HUMAN HEALTH AND ENVIRONMENT POSED BY THE RELEASE:

This site has a known release of Lead in groundwater at levels exceeding the reportable quantity. No human exposure via drinking water is suspected from this release. The nearest drinking water well is less than 0.5 miles from the area affected by the release.

REGULATED SUBSTANCES:

Substance Name	GW	Soil	Substance Name	GW	Soil
1,1-Dichloroethane	<input checked="" type="checkbox"/>	<input type="checkbox"/>	Barium	<input checked="" type="checkbox"/>	<input type="checkbox"/>
Benzene	<input checked="" type="checkbox"/>	<input type="checkbox"/>	Cadmium	<input checked="" type="checkbox"/>	<input type="checkbox"/>
Chloroform	<input checked="" type="checkbox"/>	<input type="checkbox"/>	Chromium	<input checked="" type="checkbox"/>	<input type="checkbox"/>
Cis-1,2-Dichloroethene	<input checked="" type="checkbox"/>	<input type="checkbox"/>	Copper	<input checked="" type="checkbox"/>	<input type="checkbox"/>
Formaldehyde	<input checked="" type="checkbox"/>	<input type="checkbox"/>	Hydrofluoric acid	<input checked="" type="checkbox"/>	<input type="checkbox"/>
Lead	<input checked="" type="checkbox"/>	<input type="checkbox"/>	Xylenes	<input checked="" type="checkbox"/>	<input type="checkbox"/>
Zinc	<input checked="" type="checkbox"/>	<input type="checkbox"/>			

GEORGIA ENVIRONMENTAL PROTECTION DIVISION
HAZARDOUS SITE INVENTORY

Site Number: 10784

SITE NAME: B & M Wood Products, Inc.
LOCATION: 4137 Manor Millwood Road
Manor, Ware County, GA 31550

Latitude 31° 07' 37" N

Longitude 82° 34' 59" W

ACREAGE **PARCEL NUMBER**

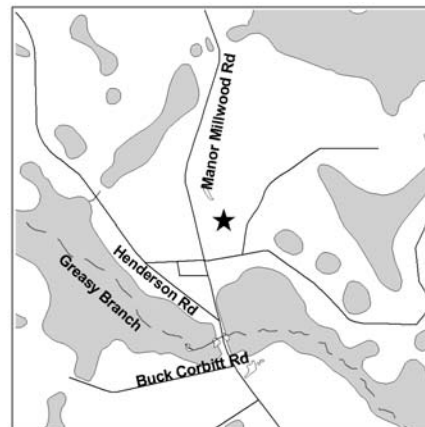
8.89 103 006
36.79 103 004 A

DATE LISTED

6/29/2004
6/29/2004

LAST KNOWN PROPERTY OWNER:

James T. Stovall
4137 Manor Millwood Road
Manor, GA 31550



STATUS OF CLEANUP ACTIVITIES:

Cleanup activities are being conducted for source materials, soil, and groundwater.

CLEANUP PRIORITY: The Director has designated this site as a Class IV

GA EPD DIRECTOR'S DETERMINATION REGARDING CORRECTIVE ACTION:

The Director has determined that this site requires corrective action.

REGULATED SUBSTANCES RELEASED, AND THREATS TO HUMAN HEALTH AND ENVIRONMENT POSED BY THE RELEASE:

This site has a known release of Benzo(a)pyrene in soil at levels exceeding the reportable quantity. This site has unlimited access. The nearest resident individual is less than 300 feet from the area affected by the release.

REGULATED SUBSTANCES:

Substance Name	GW	Soil	Substance Name	GW	Soil
Acenaphthene	<input checked="" type="checkbox"/>	<input type="checkbox"/>	Acenaphthylene	<input checked="" type="checkbox"/>	<input checked="" type="checkbox"/>
Anthracene	<input checked="" type="checkbox"/>	<input type="checkbox"/>	Anthracene	<input type="checkbox"/>	<input checked="" type="checkbox"/>
Benzo(a)anthracene	<input type="checkbox"/>	<input checked="" type="checkbox"/>	Benzo(a)pyrene	<input type="checkbox"/>	<input checked="" type="checkbox"/>
Benzo(b)fluoranthene	<input type="checkbox"/>	<input checked="" type="checkbox"/>	Benzo(ghi)perylene	<input type="checkbox"/>	<input checked="" type="checkbox"/>
Chrysene	<input type="checkbox"/>	<input checked="" type="checkbox"/>	Dibenzo(a,h)anthracene	<input type="checkbox"/>	<input checked="" type="checkbox"/>
Fluoranthene	<input type="checkbox"/>	<input checked="" type="checkbox"/>	Fluorene	<input checked="" type="checkbox"/>	<input type="checkbox"/>
Indeno(1,2,3-cd)pyrene	<input type="checkbox"/>	<input type="checkbox"/>	Naphthalene	<input checked="" type="checkbox"/>	<input type="checkbox"/>
Pentachlorophenol	<input checked="" type="checkbox"/>	<input type="checkbox"/>	Phenanthrene	<input checked="" type="checkbox"/>	<input type="checkbox"/>
Phenol	<input checked="" type="checkbox"/>	<input type="checkbox"/>	Pyrene	<input type="checkbox"/>	<input checked="" type="checkbox"/>

GEORGIA ENVIRONMENTAL PROTECTION DIVISION
HAZARDOUS SITE INVENTORY

Site Number: 10788

SITE NAME: Southside Cleaners
LOCATION: 12405 White Bluff Road
Savannah, Chatham County, GA 31419

Latitude 31° 58' 25" N Longitude 81° 07' 59" W

ACREAGE 1.1 **PARCEL NUMBER** 2-0651-01-021 **DATE LISTED** 9/8/2004

LAST KNOWN PROPERTY OWNER:

Windsor Forest Shopping Center
1 Harvest Lane
Savannah, GA 31411-2116



STATUS OF CLEANUP ACTIVITIES:

Although directed to by EPD, identified responsible parties are not currently performing the required investigation and/or cleanup under the Hazardous Site Response Act for source materials, soil, and groundwater. Enforcement is pending.

CLEANUP PRIORITY: The Director has designated this site as a Class V

GA EPD DIRECTOR'S DETERMINATION REGARDING CORRECTIVE ACTION:

The Director has determined that this site requires corrective action.

REGULATED SUBSTANCES RELEASED, AND THREATS TO HUMAN HEALTH AND ENVIRONMENT POSED BY THE RELEASE:

This site has a known release of Vinyl chloride in groundwater at levels exceeding the reportable quantity. No human exposure via drinking water is suspected from this release. The nearest drinking water well is less than 0.5 miles from the area affected by the release.

This site has a known release of Tetrachloroethene in soil at levels exceeding the reportable quantity. This site has unlimited access. The nearest resident individual is less than 300 feet from the area affected by the release.

REGULATED SUBSTANCES:

Substance Name	GW	Soil	Substance Name	GW	Soil
Benzene	<input type="checkbox"/>	<input checked="" type="checkbox"/>	Cis-1,2-Dichloroethene	<input checked="" type="checkbox"/>	<input checked="" type="checkbox"/>
Cumene	<input checked="" type="checkbox"/>	<input type="checkbox"/>	Tetrachloroethene	<input checked="" type="checkbox"/>	<input checked="" type="checkbox"/>
Toluene	<input checked="" type="checkbox"/>	<input checked="" type="checkbox"/>	Trichloroethene	<input checked="" type="checkbox"/>	<input type="checkbox"/>
Vinyl chloride	<input checked="" type="checkbox"/>	<input type="checkbox"/>	Vinyl chloride	<input type="checkbox"/>	<input checked="" type="checkbox"/>

GEORGIA ENVIRONMENTAL PROTECTION DIVISION
HAZARDOUS SITE INVENTORY

Site Number: 10789

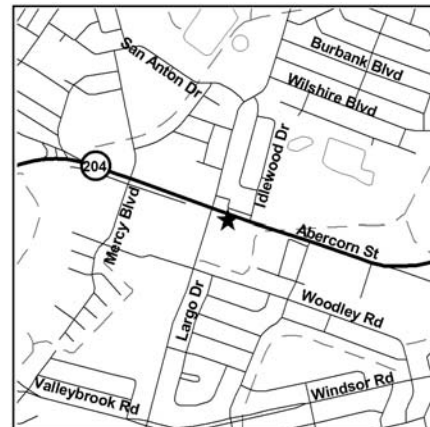
SITE NAME: Dry Clean, USA
LOCATION: 11434 Abercorn Street
Savannah, Chatham County, GA 31419

Latitude 31° 58' 54" N Longitude 81° 08' 53" W

ACREAGE 0.5 **PARCEL NUMBER** 2-0755-08-001 **DATE LISTED** 8/31/2004

LAST KNOWN PROPERTY OWNER:

World Wholesale Inc.; James B. Dixon, President
7302 Abercorn Street, Suite 3
Savannah, GA 31406-2470



STATUS OF CLEANUP ACTIVITIES:

Hazardous Site Response Act cleanup levels have been met for source materials and soil. Identified responsible parties are unable or unwilling to conduct the required investigation and/or cleanup under the Hazardous Site Response Act for groundwater. EPD may perform these actions using state funding from the Hazardous Waste Trust Fund and may lien the property or pursue cost recovery.

CLEANUP PRIORITY: The Director has designated this site as a Class I

GA EPD DIRECTOR'S DETERMINATION REGARDING CORRECTIVE ACTION:

The Director has determined that this site requires corrective action.

REGULATED SUBSTANCES RELEASED, AND THREATS TO HUMAN HEALTH AND ENVIRONMENT POSED BY THE RELEASE:

This site has a known release of Tetrachloroethene in groundwater at levels exceeding the reportable quantity. No human exposure via drinking water is suspected from this release. The nearest drinking water well is less than 0.5 miles from the area affected by the release.

REGULATED SUBSTANCES:

Substance Name	GW	Soil	Substance Name	GW	Soil
Cis-1,2-Dichloroethene	<input checked="" type="checkbox"/>	<input checked="" type="checkbox"/>	Tetrachloroethene	<input checked="" type="checkbox"/>	<input checked="" type="checkbox"/>
Trichloroethene	<input checked="" type="checkbox"/>	<input checked="" type="checkbox"/>			

GEORGIA ENVIRONMENTAL PROTECTION DIVISION
HAZARDOUS SITE INVENTORY

Site Number: 10790

SITE NAME: Love Your Clothes Cleaners
LOCATION: 2520 E. Piedmont Road
Marietta, Cobb County, GA 30062

Latitude 34° 00' 47" N

Longitude 84° 29' 34" W

ACREAGE 2.15 **PARCEL NUMBER** 16059600270

DATE LISTED

9/2/2004

LAST KNOWN PROPERTY OWNER:

FC Winder LLC
4709 30th Street, Suite 600
Long Island City, NY 11101



STATUS OF CLEANUP ACTIVITIES:

Although directed to by EPD, identified responsible parties are not currently performing the required investigation and/or cleanup under the Hazardous Site Response Act for source materials, soil, and groundwater. Enforcement is pending.

CLEANUP PRIORITY: The Director has designated this site as a Class V

GA EPD DIRECTOR'S DETERMINATION REGARDING CORRECTIVE ACTION:

The Director has determined that this site requires corrective action.

REGULATED SUBSTANCES RELEASED, AND THREATS TO HUMAN HEALTH AND ENVIRONMENT POSED BY THE RELEASE:

This site has a known release of Tetrachloroethene in groundwater at levels exceeding the reportable quantity. No human exposure via drinking water is suspected from this release. The nearest drinking water well is between 0.5 and 1 miles from the area affected by the release.

REGULATED SUBSTANCES:

Substance Name	GW	Soil	Substance Name	GW	Soil
Tetrachloroethene	<input checked="" type="checkbox"/>	<input checked="" type="checkbox"/>	Trichloroethene	<input checked="" type="checkbox"/>	<input checked="" type="checkbox"/>

GEORGIA ENVIRONMENTAL PROTECTION DIVISION
HAZARDOUS SITE INVENTORY

Site Number: 10792

SITE NAME: Amrep, Inc. - Marietta
LOCATION: 990 Industrial Park Drive
Marietta, Cobb County, GA 30062

Latitude 33° 58' 33" N Longitude 84° 32' 22" W

ACREAGE **PARCEL NUMBER**

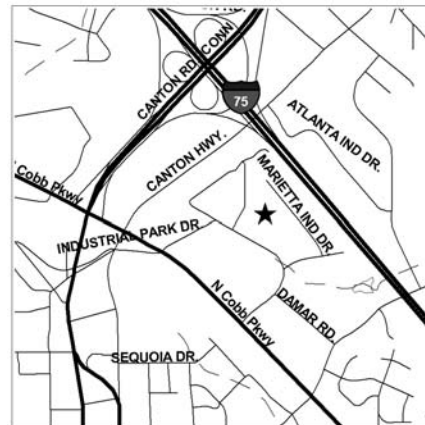
6.79 16100000120

DATE LISTED

9/3/2004

LAST KNOWN PROPERTY OWNER:

Amrep, Inc. c/o Grant Thornton, LLP
3330 Cumberland Blvd.
Atlanta, GA 30339



EPD received notification of a release to the following property(s), and determined on the indicated date that the property should be sublisted as part of this site.

PARCEL NAME	ACREAGE	PARCEL NUMBER	DATE LISTED
El Maizal Tortilleria	4.2516	16094600050	12/7/2007

STATUS OF CLEANUP ACTIVITIES:

Cleanup activities are being conducted for source materials, soil, and groundwater.

CLEANUP PRIORITY: The Director has designated this site as a Class II

GA EPD DIRECTOR'S DETERMINATION REGARDING CORRECTIVE ACTION:

Pending

REGULATED SUBSTANCES RELEASED, AND THREATS TO HUMAN HEALTH AND ENVIRONMENT POSED BY THE RELEASE:

This site has a known release of Vinyl chloride in groundwater at levels exceeding the reportable quantity. No human exposure via drinking water is suspected from this release. The nearest drinking water well is between 1 and 2 miles from the area affected by the release.

REGULATED SUBSTANCES:

Substance Name	GW	Soil	Substance Name	GW	Soil
1,1,1-Trichloroethane	✓	✓	1,1,2-Trichloroethane	✓	✓
1,1-Dichloroethane	✓	✓	1,1-Dichloroethene	✓	✓
1,1-Dichloropropane	✓	□	1,2-Dichloroethane	✓	□
Acetone	✓	✓	Benzene	✓	□
bis(2-Ethylhexyl) phthalate	✓	□	Carbon tetrachloride	✓	□
Chloroethane	✓	✓	Chloroform	✓	□
Cis-1,2-Dichloroethene	✓	✓	Cumene	✓	□
Cyclohexane	✓	□	Dichlorodifluoromethane	✓	□
Dichloromethane	✓	✓	Dichloromethane	✓	□
Ethylbenzene	✓	□	Hexachlorobutadiene	✓	□
Isophorone	✓	□	Methyl ethyl ketone	✓	✓
Naphthalene	✓	□	p-Dichlorobenzene	✓	□
Styrene	✓	□	Tetrachloroethane, N.O.S.	✓	□
Tetrachloroethene	✓	✓	Toluene	✓	✓
Trichloroethene	✓	✓	Trichlorofluoromethane	✓	✓
Vinyl chloride	✓	□	Xylenes	✓	✓

GEORGIA ENVIRONMENTAL PROTECTION DIVISION
HAZARDOUS SITE INVENTORY

Site Number: 10797

SITE NAME: Weddington, James (Estate of)
LOCATION: 184 Fairburn Road NW
Atlanta, Fulton County, GA 30331

Latitude 33° 45' 38" N Longitude 84° 30' 18" W

ACREAGE 0.172 **PARCEL NUMBER** 14 02430090447

DATE LISTED

3/11/2005

LAST KNOWN PROPERTY OWNER:

Estate of Mr. James Weddington
171 Rachel Dr.
Dallas, GA 3157



STATUS OF CLEANUP ACTIVITIES:

Although directed to by EPD, identified responsible parties are not currently performing the required investigation and/or cleanup under the Hazardous Site Response Act for source materials, soil, and groundwater. Enforcement is pending.

CLEANUP PRIORITY: The Director has designated this site as a Class I

GA EPD DIRECTOR'S DETERMINATION REGARDING CORRECTIVE ACTION:

The Director has determined that this site requires corrective action.

REGULATED SUBSTANCES RELEASED, AND THREATS TO HUMAN HEALTH AND ENVIRONMENT POSED BY THE RELEASE:

This site has a known release of Vinyl chloride in groundwater at levels exceeding the reportable quantity. No human exposure via drinking water is suspected from this release. The nearest drinking water well is between 2 and 3 miles from the area affected by the release.

This site has a suspected release of Tetrachloroethene in soil at levels exceeding the reportable quantity. This site has unlimited access. The nearest resident individual is less than 300 feet from the area affected by the release.

REGULATED SUBSTANCES:

Substance Name	GW	Soil	Substance Name	GW	Soil
Cis-1,2-Dichloroethene	<input checked="" type="checkbox"/>	<input type="checkbox"/>	Tetrachloroethene	<input type="checkbox"/>	<input checked="" type="checkbox"/>
trans-1,2-Dichloroethene	<input checked="" type="checkbox"/>	<input type="checkbox"/>	Trichloroethene	<input checked="" type="checkbox"/>	<input type="checkbox"/>
Vinyl chloride	<input checked="" type="checkbox"/>	<input type="checkbox"/>			

GEORGIA ENVIRONMENTAL PROTECTION DIVISION
HAZARDOUS SITE INVENTORY

Site Number: 10798

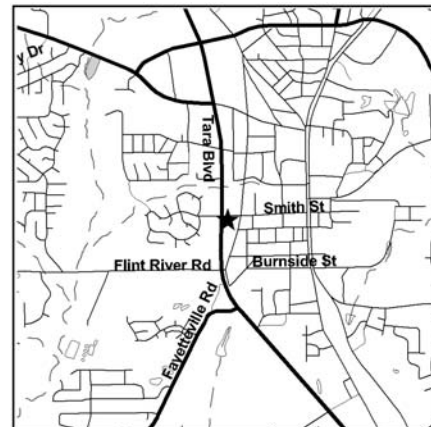
SITE NAME: Tara Shopping Center
LOCATION: 8564 Tara Boulevard
Jonesboro, Clayton County, GA 30236

Latitude 33° 31' 12" N Longitude 84° 21' 46" W

ACREAGE 6.94 **PARCEL NUMBER** 13242D B001 **DATE LISTED** 4/26/2005

LAST KNOWN PROPERTY OWNER:

Tara Retail Holdings, LLC
5887 Glenridge Dr., Suite 275
Atlanta, GA 30238



EPD received notification of a release to the following property(s), and determined on the indicated date that the property should be sublisted as part of this site.

PARCEL NAME	ACREAGE	PARCEL NUMBER	DATE LISTED
Al-Karim Partnership (fmr Dunkin Donuts)	0.56	13242D B007	4/26/2005

STATUS OF CLEANUP ACTIVITIES:

Cleanup activities are being conducted for source materials and groundwater. Hazardous Site Response Act cleanup levels have been met for soil through institutional and engineering controls to eliminate or reduce present and future threats to human health and the environment.

CLEANUP PRIORITY: The Director has designated this site as a Class V

GA EPD DIRECTOR'S DETERMINATION REGARDING CORRECTIVE ACTION:

The Director has determined that this site requires corrective action.

REGULATED SUBSTANCES RELEASED, AND THREATS TO HUMAN HEALTH AND ENVIRONMENT POSED BY THE RELEASE:

This site has a known release of Tetrachloroethene in groundwater at levels exceeding the reportable quantity. No human exposure via drinking water is suspected from this release. The nearest drinking water well is less than 0.5 miles from the area affected by the release.

REGULATED SUBSTANCES:

Substance Name	GW	Soil	Substance Name	GW	Soil
Cis-1,2-Dichloroethene	<input checked="" type="checkbox"/>	<input checked="" type="checkbox"/>	Tetrachloroethene	<input checked="" type="checkbox"/>	<input checked="" type="checkbox"/>
Trichloroethene	<input checked="" type="checkbox"/>	<input checked="" type="checkbox"/>			

GEORGIA ENVIRONMENTAL PROTECTION DIVISION
HAZARDOUS SITE INVENTORY

Site Number: 10799

SITE NAME: Concord Fabrics, Inc.
LOCATION: 80 Highway 22 West
Milledgeville, Baldwin County, GA 31061

Latitude 33° 05' 14" N

Longitude 83° 17' 05" W

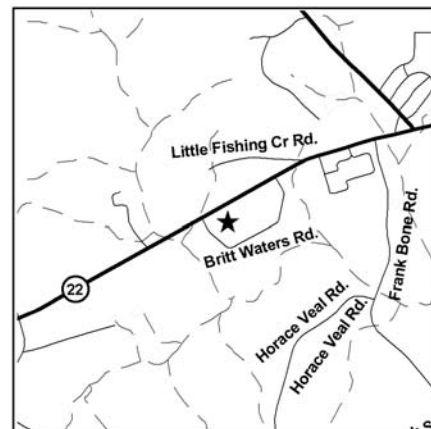
ACREAGE 25.98 **PARCEL NUMBER** 052 030

DATE LISTED

5/13/2005

LAST KNOWN PROPERTY OWNER:

Campus Club Milledgeville, Inc.
80 GA Hwy 22 West
Milledgeville, GA 31061



STATUS OF CLEANUP ACTIVITIES:

Cleanup activities are being conducted for source materials, soil, and groundwater.

CLEANUP PRIORITY: The Director has designated this site as a Class V

GA EPD DIRECTOR'S DETERMINATION REGARDING CORRECTIVE ACTION:

The Director has determined that this site requires corrective action.

REGULATED SUBSTANCES RELEASED, AND THREATS TO HUMAN HEALTH AND ENVIRONMENT POSED BY THE RELEASE:

This site has a known release of Vinyl chloride in groundwater at levels exceeding the reportable quantity. No human exposure via drinking water is suspected from this release. The nearest drinking water well is between 1 and 2 miles from the area affected by the release.

REGULATED SUBSTANCES:

Substance Name	GW	Soil	Substance Name	GW	Soil
1,1,1,2-Tetrachloroethane	<input checked="" type="checkbox"/>	<input type="checkbox"/>	1,1,1-Trichloroethane	<input checked="" type="checkbox"/>	<input type="checkbox"/>
1,1,2,2-Tetrachloroethane	<input checked="" type="checkbox"/>	<input type="checkbox"/>	1,1,2-Trichloroethane	<input checked="" type="checkbox"/>	<input type="checkbox"/>
1,1-Dichloroethane	<input checked="" type="checkbox"/>	<input type="checkbox"/>	1,1-Dichloroethene	<input checked="" type="checkbox"/>	<input type="checkbox"/>
Chloroform	<input checked="" type="checkbox"/>	<input type="checkbox"/>	Cis-1,2-Dichloroethene	<input checked="" type="checkbox"/>	<input checked="" type="checkbox"/>
Tetrachloroethene	<input checked="" type="checkbox"/>	<input checked="" type="checkbox"/>	trans-1,2-Dichloroethene	<input checked="" type="checkbox"/>	<input type="checkbox"/>
Trichloroethene	<input checked="" type="checkbox"/>	<input checked="" type="checkbox"/>	Vinyl chloride	<input checked="" type="checkbox"/>	<input type="checkbox"/>
Xylenes	<input type="checkbox"/>	<input checked="" type="checkbox"/>			

GEORGIA ENVIRONMENTAL PROTECTION DIVISION
HAZARDOUS SITE INVENTORY

Site Number: 10804

SITE NAME: Cork's Fabricare
LOCATION: 6199 Altama Avenue
Brunswick, Glynn County, GA 31525

Latitude 31° 13' 24" N

Longitude 81° 28' 42" W

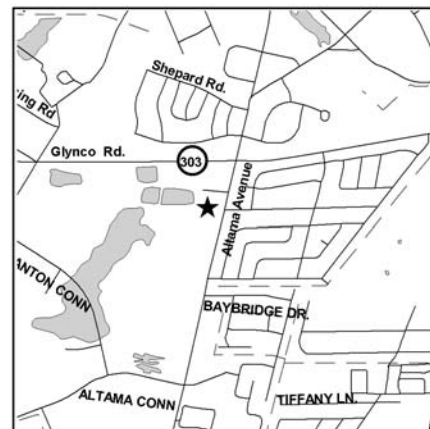
ACREAGE 0.42 **PARCEL NUMBER** 03-00909

DATE LISTED

6/1/2005

LAST KNOWN PROPERTY OWNER:

Cork's Fabricare, Inc.
4603 Altama Avenue
Brunswick, GA 31520



EPD received notification of a release to the following property(s), and determined on the indicated date that the property should be sublisted as part of this site.

PARCEL NAME	ACREAGE	PARCEL NUMBER	DATE LISTED
Thomas & Bryson Properties, LLC	1	03-21079	6/1/2005

STATUS OF CLEANUP ACTIVITIES:

Investigations are being conducted to determine how much cleanup is necessary for source materials, soil, and groundwater.

CLEANUP PRIORITY: The Director has designated this site as a Class I

GA EPD DIRECTOR'S DETERMINATION REGARDING CORRECTIVE ACTION:

The Director has determined that this site requires corrective action.

REGULATED SUBSTANCES RELEASED, AND THREATS TO HUMAN HEALTH AND ENVIRONMENT POSED BY THE RELEASE:

This site has a known release of Tetrachloroethene in groundwater at levels exceeding the reportable quantity. No human exposure via drinking water is suspected from this release. The nearest drinking water well is less than 0.5 miles from the area affected by the release.

This site has a known release of Tetrachloroethene in soil at levels exceeding the reportable quantity. This site has unlimited access. The nearest resident individual is less than 300 feet from the area affected by the release.

REGULATED SUBSTANCES:

Substance Name	GW	Soil	Substance Name	GW	Soil
Cis-1,2-Dichloroethene	<input checked="" type="checkbox"/>	<input type="checkbox"/>	Methyl chloride	<input type="checkbox"/>	<input checked="" type="checkbox"/>
Tetrachloroethene	<input checked="" type="checkbox"/>	<input checked="" type="checkbox"/>	Toluene	<input checked="" type="checkbox"/>	<input type="checkbox"/>
trans-1,2-Dichloroethene	<input checked="" type="checkbox"/>	<input type="checkbox"/>	Trichloroethene	<input checked="" type="checkbox"/>	<input checked="" type="checkbox"/>
Vinyl chloride	<input checked="" type="checkbox"/>	<input type="checkbox"/>			

GEORGIA ENVIRONMENTAL PROTECTION DIVISION
HAZARDOUS SITE INVENTORY

Site Number: 10808

SITE NAME: Lowe's Home Improvement Warehouse
LOCATION: 7458 Highway 85
Riverdale, Clayton County, GA 30296

Latitude 33° 33' 03" N Longitude 84° 24' 50" W

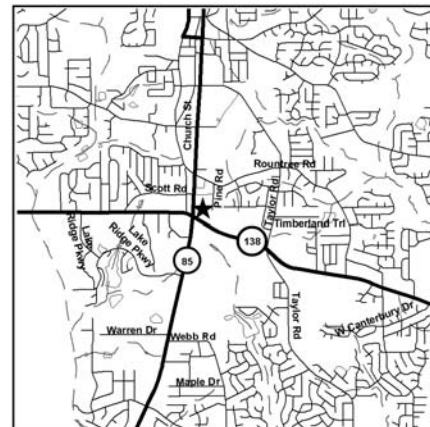
ACREAGE 15.487 **PARCEL NUMBER** 13183D C001

DATE LISTED

7/19/2005

LAST KNOWN PROPERTY OWNER:

Light of Joy, Inc.
P.O. Box 961750
Riverdale, GA 30274



STATUS OF CLEANUP ACTIVITIES:

Hazardous Site Response Act cleanup levels have been met for source materials and soil. Cleanup activities are being conducted for groundwater.

CLEANUP PRIORITY: The Director has designated this site as a Class V

GA EPD DIRECTOR'S DETERMINATION REGARDING CORRECTIVE ACTION:

The Director has determined that this site requires corrective action.

REGULATED SUBSTANCES RELEASED, AND THREATS TO HUMAN HEALTH AND ENVIRONMENT POSED BY THE RELEASE:

This site has a known release of Lead in groundwater at levels exceeding the reportable quantity. No human exposure via drinking water is suspected from this release. The nearest drinking water well is less than 0.5 miles from the area affected by the release.

This site has a known release of Lead in soil at levels exceeding the reportable quantity. This site has unlimited access. The nearest resident individual is less than 300 feet from the area affected by the release.

REGULATED SUBSTANCES:

Substance Name	GW	Soil	Substance Name	GW	Soil
Arsenic	<input checked="" type="checkbox"/>	<input type="checkbox"/>	Barium	<input checked="" type="checkbox"/>	<input checked="" type="checkbox"/>
Benzene	<input checked="" type="checkbox"/>	<input type="checkbox"/>	Cadmium	<input checked="" type="checkbox"/>	<input type="checkbox"/>
Chloroform	<input checked="" type="checkbox"/>	<input type="checkbox"/>	Chromium	<input checked="" type="checkbox"/>	<input checked="" type="checkbox"/>
Cis-1,2-Dichloroethene	<input checked="" type="checkbox"/>	<input type="checkbox"/>	Copper	<input checked="" type="checkbox"/>	<input checked="" type="checkbox"/>
Ethylbenzene	<input checked="" type="checkbox"/>	<input checked="" type="checkbox"/>	Lead	<input checked="" type="checkbox"/>	<input checked="" type="checkbox"/>
Nickel	<input checked="" type="checkbox"/>	<input checked="" type="checkbox"/>	Tetrachloroethene	<input checked="" type="checkbox"/>	<input checked="" type="checkbox"/>
Xylenes	<input checked="" type="checkbox"/>	<input type="checkbox"/>	Zinc	<input checked="" type="checkbox"/>	<input checked="" type="checkbox"/>

GEORGIA ENVIRONMENTAL PROTECTION DIVISION
HAZARDOUS SITE INVENTORY

Site Number: 10810

SITE NAME: Pineview Plaza Shopping Center
LOCATION: 6149 Old National Highway
College Park, Fulton County, GA 30349

Latitude 33° 35' 13" N Longitude 84° 28' 22" W

ACREAGE PARCEL NUMBER

0.2893 13-0125-LL-068-1

28.76 13-0125-LL-073-1

DATE LISTED

7/21/2005

7/21/2005

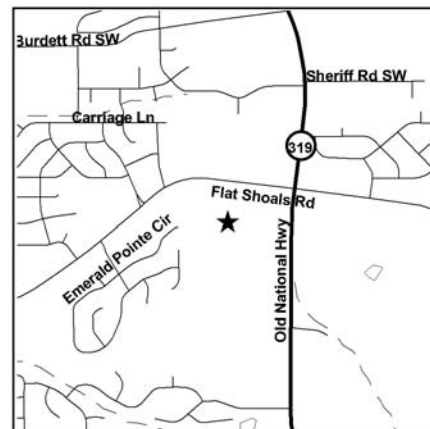
LAST KNOWN PROPERTY OWNER:

Wal-Mart Real Estate Business Trust c/o Eric Zorn,
Trustee

Troutman Sanders LLC c/o Gary Sheehan, Bank of
America Plaza, 600 Peachtree Street, Suite 500
Atlanta, GA 30308

Interstate Holdings, Inc.
3990 Old Town Ave # B207
San Diego, CA 92110

Wal-Mart Real Estate Business c/o Eric Zorn
P.O. Box 8050 MS-0555
Bentonville, AR 72712



STATUS OF CLEANUP ACTIVITIES:

Hazardous Site Response Act cleanup levels have been met for source materials and soil. Investigations are being conducted to determine how much cleanup is necessary for groundwater.

CLEANUP PRIORITY: The Director has designated this site as a Class I

GA EPD DIRECTOR'S DETERMINATION REGARDING CORRECTIVE ACTION:

The Director has determined that this site requires corrective action.

REGULATED SUBSTANCES RELEASED, AND THREATS TO HUMAN HEALTH AND ENVIRONMENT POSED BY THE RELEASE:

This site has a known release of Vinyl chloride in groundwater at levels exceeding the reportable quantity. No human exposure via drinking water is suspected from this release. The nearest drinking water well is between 1 and 2 miles from the area affected by the release.

This site has a known release of Vinyl chloride in soil at levels exceeding the reportable quantity. This site has unlimited access. The nearest resident individual is between 301 and 1000 feet from the area affected by the release.

REGULATED SUBSTANCES:

Substance Name	GW	Soil	Substance Name	GW	Soil
Cis-1,2-Dichloroethene	<input checked="" type="checkbox"/>	<input checked="" type="checkbox"/>	Tetrachloroethene	<input checked="" type="checkbox"/>	<input checked="" type="checkbox"/>
trans-1,2-Dichloroethene	<input checked="" type="checkbox"/>	<input type="checkbox"/>	Trichloroethene	<input checked="" type="checkbox"/>	<input checked="" type="checkbox"/>
Vinyl chloride	<input checked="" type="checkbox"/>	<input checked="" type="checkbox"/>			

GEORGIA ENVIRONMENTAL PROTECTION DIVISION
HAZARDOUS SITE INVENTORY

Site Number: 10812

SITE NAME: All Rental
LOCATION: 6045 Buford Highway
Norcross, Gwinnett County, GA 30071

Latitude 33° 56' 1" N Longitude 84° 13' 08" W

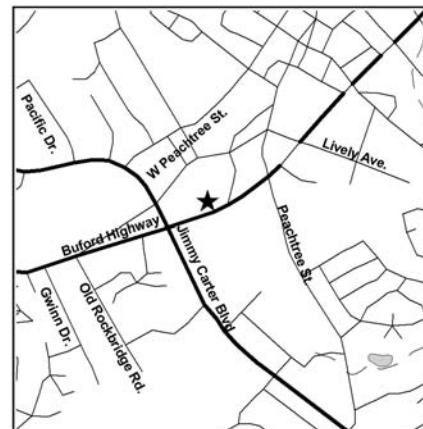
ACREAGE 0.8 **PARCEL NUMBER** R6-244-038A

DATE LISTED

7/27/2005

LAST KNOWN PROPERTY OWNER:

All Rental, Inc. c/o Masoud Fakhrai
6045 Buford Highway
Norcross, GA 30071



STATUS OF CLEANUP ACTIVITIES:

Although directed to by EPD, identified responsible parties are not currently performing the required investigation and/or cleanup under the Hazardous Site Response Act for source materials, soil, and groundwater. Enforcement is pending.

CLEANUP PRIORITY: The Director has designated this site as a Class I

GA EPD DIRECTOR'S DETERMINATION REGARDING CORRECTIVE ACTION:

The Director has determined that this site requires corrective action.

REGULATED SUBSTANCES RELEASED, AND THREATS TO HUMAN HEALTH AND ENVIRONMENT POSED BY THE RELEASE:

This site has a known release of Vinyl chloride in groundwater at levels exceeding the reportable quantity. No human exposure via drinking water is suspected from this release. The nearest drinking water well is between 2 and 3 miles from the area affected by the release.

This site has a known release of Tetrachloroethene in soil at levels exceeding the reportable quantity. This site has unlimited access. The nearest resident individual is less than 300 feet from the area affected by the release.

REGULATED SUBSTANCES:

Substance Name	GW	Soil	Substance Name	GW	Soil
1,2-Dichloroethane	<input checked="" type="checkbox"/>	<input type="checkbox"/>	Benzene	<input checked="" type="checkbox"/>	<input type="checkbox"/>
Cis-1,2-Dichloroethene	<input checked="" type="checkbox"/>	<input checked="" type="checkbox"/>	Cumene	<input checked="" type="checkbox"/>	<input type="checkbox"/>
Ethylbenzene	<input checked="" type="checkbox"/>	<input type="checkbox"/>	Methyl ethyl ketone	<input checked="" type="checkbox"/>	<input type="checkbox"/>
Tetrachloroethene	<input checked="" type="checkbox"/>	<input checked="" type="checkbox"/>	Toluene	<input checked="" type="checkbox"/>	<input type="checkbox"/>
Trichloroethene	<input checked="" type="checkbox"/>	<input checked="" type="checkbox"/>	Vinyl chloride	<input checked="" type="checkbox"/>	<input checked="" type="checkbox"/>
Xylenes	<input checked="" type="checkbox"/>	<input type="checkbox"/>			

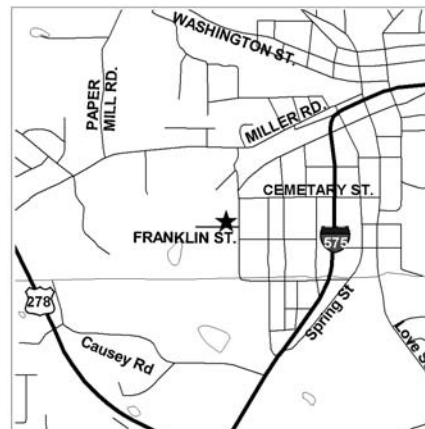
GEORGIA ENVIRONMENTAL PROTECTION DIVISION
HAZARDOUS SITE INVENTORY

Site Number: 10813

SITE NAME: Franklin Street Site
LOCATION: Franklin Street
Austell, Cobb County, GA 30106

Latitude 33° 48' 28" N Longitude 84° 38' 38" W

ACREAGE	PARCEL NUMBER	DATE LISTED
0.19	18013900650	7/27/2005
0.19	18013900640	7/27/2005
0.22	18013900630	7/27/2005
0.4	18013900620	7/27/2005
0.35	18013900610	7/27/2005
0.24	18013900390	7/27/2005
0.21	18013900400	7/27/2005
0.22	18013900410	7/27/2005
0.33	18013900380	7/27/2005
0.44	18013900370	7/27/2005



LAST KNOWN PROPERTY OWNER:

Burge Realty
2655 Dallas Hwy
Marietta, GA 30064

TDGA LLC
675 Seminole Ave
Atlanta, GA 30307

Raymond Zimmerman
3290 N Hembree Rd.
Marietta, GA 30062

Timothy Walker
812 Clemont Dr.
Atlanta, GA 30306

Whatley Enterprises, Inc.
4317 N Cooper Lake Rd.
Smyrna, GA 30082

STATUS OF CLEANUP ACTIVITIES:

Hazardous Site Response Act cleanup levels have been met for source materials and soil. Identified responsible parties are unable or unwilling to conduct the required investigation and/or cleanup under the Hazardous Site Response Act for groundwater. EPD may perform these actions using state funding from the Hazardous Waste Trust Fund and may lien the property or pursue cost recovery.

CLEANUP PRIORITY: The Director has designated this site as a Class V

GA EPD DIRECTOR'S DETERMINATION REGARDING CORRECTIVE ACTION:

The Director has determined that this site requires corrective action.

REGULATED SUBSTANCES RELEASED, AND THREATS TO HUMAN HEALTH AND ENVIRONMENT POSED BY THE RELEASE:

This site has a known release of Trichloroethene in groundwater at levels exceeding the reportable quantity. No human exposure via drinking water is suspected from this release. The nearest drinking water well is less than 0.5 miles from the area affected by the release.

REGULATED SUBSTANCES:

Substance Name	GW	Soil	Substance Name	GW	Soil
Cis-1,2-Dichloroethene	<input checked="" type="checkbox"/>	<input checked="" type="checkbox"/>	Trichloroethene	<input checked="" type="checkbox"/>	<input type="checkbox"/>

GEORGIA ENVIRONMENTAL PROTECTION DIVISION
HAZARDOUS SITE INVENTORY

Site Number: 10814

SITE NAME: Jack's Cleaners
LOCATION: 2520 Shallowford Road
Marietta, Cobb County, GA 30066

Latitude 34° 02' 26" N

Longitude 84° 28' 39" W

ACREAGE 2.7 **PARCEL NUMBER** 160338 00720

DATE LISTED

9/13/2005

LAST KNOWN PROPERTY OWNER:

Fustino Enterprises, Inc.
2520 Shallowford Road, Suite M
Marietta, GA 30066



STATUS OF CLEANUP ACTIVITIES:

Although directed to by EPD, identified responsible parties are not currently performing the required investigation and/or cleanup under the Hazardous Site Response Act for source materials, soil, and groundwater. Enforcement is pending.

CLEANUP PRIORITY: The Director has designated this site as a Class II

GA EPD DIRECTOR'S DETERMINATION REGARDING CORRECTIVE ACTION:

Pending

REGULATED SUBSTANCES RELEASED, AND THREATS TO HUMAN HEALTH AND ENVIRONMENT POSED BY THE RELEASE:

This site has a known release of Vinyl chloride in groundwater at levels exceeding the reportable quantity. No human exposure via drinking water is suspected from this release. The nearest drinking water well is between 1 and 2 miles from the area affected by the release.

This site has a known release of Tetrachloroethene in soil at levels exceeding the reportable quantity. This site has unlimited access. The nearest resident individual is less than 300 feet from the area affected by the release.

REGULATED SUBSTANCES:

Substance Name	GW	Soil	Substance Name	GW	Soil
1,1-Dichloroethene	<input checked="" type="checkbox"/>	<input checked="" type="checkbox"/>	Cis-1,2-Dichloroethene	<input checked="" type="checkbox"/>	<input checked="" type="checkbox"/>
Tetrachloroethene	<input type="checkbox"/>	<input checked="" type="checkbox"/>	Trichloroethene	<input checked="" type="checkbox"/>	<input checked="" type="checkbox"/>
Vinyl chloride	<input checked="" type="checkbox"/>	<input checked="" type="checkbox"/>			

GEORGIA ENVIRONMENTAL PROTECTION DIVISION
HAZARDOUS SITE INVENTORY

Site Number: 10815

SITE NAME: Hometown Cleaners (Former)
LOCATION: 1281 Atlanta Hwy
Madison, Morgan County, GA 30650

Latitude 33° 34' 55" N Longitude 83° 29' 03" W

ACREAGE 0.37 **PARCEL NUMBER** M13-014

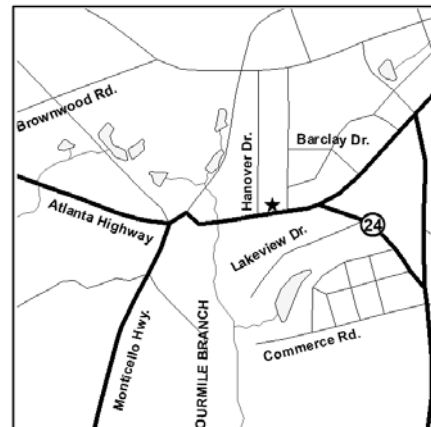
DATE LISTED

9/21/2005

LAST KNOWN PROPERTY OWNER:

Ervin Enterprises LLC c/o Betty Ervin
4580 Atlanta Highway
Rutledge, Ga 30663

Nordic Equity, Inc.
715 Lynn Avenue, Suite 100
Baraboo, WI 53913



EPD received notification of a release to the following property(s), and determined on the indicated date that the property should be sublisted as part of this site.

PARCEL NAME	ACREAGE	PARCEL NUMBER	DATE LISTED
Flambeau, Inc	8.86	M23-001	9/23/2005

STATUS OF CLEANUP ACTIVITIES:

Although directed to by EPD, identified responsible parties are not currently performing the required investigation and/or cleanup under the Hazardous Site Response Act for source materials, soil, and groundwater. Enforcement is pending.

CLEANUP PRIORITY: The Director has designated this site as a Class II

GA EPD DIRECTOR'S DETERMINATION REGARDING CORRECTIVE ACTION:

Pending

REGULATED SUBSTANCES RELEASED, AND THREATS TO HUMAN HEALTH AND ENVIRONMENT POSED BY THE RELEASE:

This site has a known release of Tetrachloroethene in groundwater at levels exceeding the reportable quantity. No human exposure via drinking water is suspected from this release. The nearest drinking water well is less than 0.5 miles from the area affected by the release.

REGULATED SUBSTANCES:

Substance Name	GW	Soil	Substance Name	GW	Soil
Tetrachloroethene	<input checked="" type="checkbox"/>	<input checked="" type="checkbox"/>			

GEORGIA ENVIRONMENTAL PROTECTION DIVISION
HAZARDOUS SITE INVENTORY

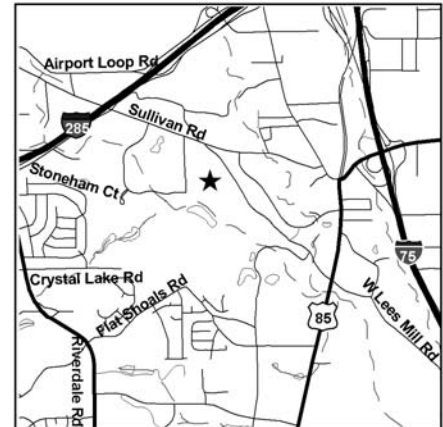
Site Number: 10816

SITE NAME: Rolling Hills Landfill
LOCATION: 664 Lees Mills Road
College Park, Clayton County, GA 30349

Latitude 33° 36' 56" N Longitude 84° 24' 59" W

ACREAGE	PARCEL NUMBER	DATE LISTED
2.7	13074D A001	10/11/2005
53.57	13074B A001	10/11/2005
28	13055C A001	10/11/2005

LAST KNOWN PROPERTY OWNER:



Waste Management
5445 Triangle Pkwy, Suite 170
Norcross, GA 30092

STATUS OF CLEANUP ACTIVITIES:

Cleanup activities are being conducted for source materials and groundwater.

CLEANUP PRIORITY: The Director has designated this site as a Class IV

GA EPD DIRECTOR'S DETERMINATION REGARDING CORRECTIVE ACTION:

The Director has determined that this site requires corrective action.

REGULATED SUBSTANCES RELEASED, AND THREATS TO HUMAN HEALTH AND ENVIRONMENT POSED BY THE RELEASE:

This site has a known release of Vinyl chloride in groundwater at levels exceeding the reportable quantity. No human exposure via drinking water is suspected from this release. The nearest drinking water well is between 2 and 3 miles from the area affected by the release.

REGULATED SUBSTANCES:

Substance Name	GW	Soil	Substance Name	GW	Soil
1,1-Dichloroethane	<input checked="" type="checkbox"/>	<input type="checkbox"/>	1,2-Dichlorobenzene	<input checked="" type="checkbox"/>	<input type="checkbox"/>
Acetaldehyde	<input type="checkbox"/>	<input checked="" type="checkbox"/>	Acetone	<input type="checkbox"/>	<input checked="" type="checkbox"/>
Barium	<input checked="" type="checkbox"/>	<input checked="" type="checkbox"/>	Benzene	<input checked="" type="checkbox"/>	<input type="checkbox"/>
Chlorobenzene	<input checked="" type="checkbox"/>	<input type="checkbox"/>	Cis-1,2-Dichloroethene	<input checked="" type="checkbox"/>	<input type="checkbox"/>
Mercury	<input checked="" type="checkbox"/>	<input type="checkbox"/>	Nickel	<input type="checkbox"/>	<input checked="" type="checkbox"/>
p-Dichlorobenzene	<input checked="" type="checkbox"/>	<input type="checkbox"/>	Vinyl chloride	<input checked="" type="checkbox"/>	<input type="checkbox"/>

GEORGIA ENVIRONMENTAL PROTECTION DIVISION
HAZARDOUS SITE INVENTORY

Site Number: 10817

SITE NAME: Klouda Estate
LOCATION: GA Hwy. 96 and Fullwood Road
Fort Valley, Peach County, GA 31030

Latitude 32° 33' 28" N Longitude 83° 50' 31" W

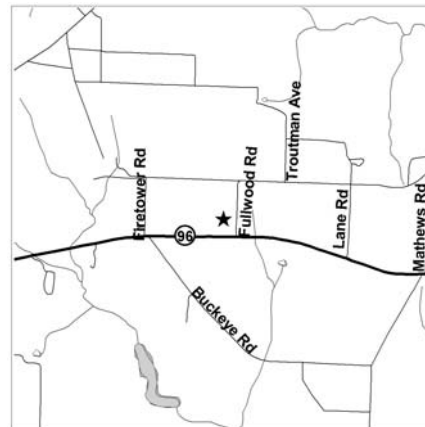
ACREAGE 114 **PARCEL NUMBER** 030 065 C

DATE LISTED

10/25/2005

LAST KNOWN PROPERTY OWNER:

Estate of Charles Joseph Klouda / Judith K. Abbott,
Executrix
955 River Bend Drive
Cookeville, TN 38506



STATUS OF CLEANUP ACTIVITIES:

Investigations are being conducted to determine how much cleanup is necessary for source materials, soil, and groundwater.

CLEANUP PRIORITY: The Director has designated this site as a Class II

GA EPD DIRECTOR'S DETERMINATION REGARDING CORRECTIVE ACTION:

Pending

REGULATED SUBSTANCES RELEASED, AND THREATS TO HUMAN HEALTH AND ENVIRONMENT POSED BY THE RELEASE:

This site has a known release of beta-Benzenehexachloride in groundwater at levels exceeding the reportable quantity. No human exposure via drinking water is suspected from this release. The nearest drinking water well is less than 0.5 miles from the area affected by the release.

This site has a known release of Endosulfan (alpha) in soil at levels exceeding the reportable quantity. This site has unlimited access. The nearest resident individual is less than 300 feet from the area affected by the release.

REGULATED SUBSTANCES:

Substance Name	GW	Soil	Substance Name	GW	Soil
Arsenic	<input checked="" type="checkbox"/>	<input checked="" type="checkbox"/>	Barium	<input checked="" type="checkbox"/>	<input checked="" type="checkbox"/>
beta-Benzenehexachloride	<input checked="" type="checkbox"/>	<input checked="" type="checkbox"/>	Cadmium	<input type="checkbox"/>	<input checked="" type="checkbox"/>
Chromium	<input checked="" type="checkbox"/>	<input checked="" type="checkbox"/>	Copper	<input checked="" type="checkbox"/>	<input checked="" type="checkbox"/>
DDD	<input type="checkbox"/>	<input checked="" type="checkbox"/>	DDE	<input type="checkbox"/>	<input checked="" type="checkbox"/>
DDT	<input type="checkbox"/>	<input checked="" type="checkbox"/>	Endosulfan (alpha)	<input type="checkbox"/>	<input checked="" type="checkbox"/>
Endosulfan sulfate	<input type="checkbox"/>	<input checked="" type="checkbox"/>	Endosulfan-II	<input type="checkbox"/>	<input checked="" type="checkbox"/>
Lead	<input checked="" type="checkbox"/>	<input checked="" type="checkbox"/>	Mercury	<input type="checkbox"/>	<input checked="" type="checkbox"/>
Selenium	<input checked="" type="checkbox"/>	<input checked="" type="checkbox"/>	Toxaphene	<input type="checkbox"/>	<input checked="" type="checkbox"/>

**GEORGIA ENVIRONMENTAL PROTECTION DIVISION
HAZARDOUS SITE INVENTORY**

Site Number: **10818**

SITE NAME: Estech General Chemicals Albany
LOCATION: 1600 North Jackson Street
Albany, Dougherty County, GA 31701

Latitude 31° 35' 53" N Longitude 84° 09' 15" W

ACREAGE 9.92 **PARCEL NUMBER** 000F/00001/014 **DATE LISTED** 10/28/2005

LAST KNOWN PROPERTY OWNER:

Diversified Ag. Services, Inc.
P.O. Box 1350
Douglas, GA 31534



EPD received notification of a release to the following property(s), and determined on the indicated date that the property should be sublisted as part of this site.

PARCEL NAME	ACREAGE	PARCEL NUMBER	DATE LISTED
Albany Brake & Supply Co.	2.14	0000F/00001/28A	6/19/2015

STATUS OF CLEANUP ACTIVITIES:

Cleanup activities are being conducted for source materials, soil, and groundwater.

CLEANUP PRIORITY: The Director has designated this site as a Class II

GA EPD DIRECTOR'S DETERMINATION REGARDING CORRECTIVE ACTION:

Pending

REGULATED SUBSTANCES RELEASED, AND THREATS TO HUMAN HEALTH AND ENVIRONMENT POSED BY THE RELEASE:

This site has a known release of Dieldrin in groundwater at levels exceeding the reportable quantity. No human exposure via drinking water is suspected from this release. The nearest drinking water well is less than 0.5 miles from the area affected by the release.

REGULATED SUBSTANCES:

Substance Name	GW	Soil	Substance Name	GW	Soil
alpha-Benzenehexachloride	<input checked="" type="checkbox"/>	<input type="checkbox"/>	Ammonia	<input checked="" type="checkbox"/>	<input type="checkbox"/>
Arsenic	<input checked="" type="checkbox"/>	<input type="checkbox"/>	Benzene	<input type="checkbox"/>	<input checked="" type="checkbox"/>
beta-Benzenehexachloride	<input checked="" type="checkbox"/>	<input type="checkbox"/>	bis(2-Ethylhexyl) phthalate	<input type="checkbox"/>	<input checked="" type="checkbox"/>
DDD	<input type="checkbox"/>	<input checked="" type="checkbox"/>	DDE	<input type="checkbox"/>	<input checked="" type="checkbox"/>
DDT	<input type="checkbox"/>	<input checked="" type="checkbox"/>	delta-Benzenehexachloride	<input checked="" type="checkbox"/>	<input type="checkbox"/>
Dieldrin	<input checked="" type="checkbox"/>	<input checked="" type="checkbox"/>	Dinitrotoluene	<input checked="" type="checkbox"/>	<input type="checkbox"/>
Endosulfan sulfate	<input type="checkbox"/>	<input checked="" type="checkbox"/>	Endosulfan-II	<input type="checkbox"/>	<input checked="" type="checkbox"/>
Endrin	<input type="checkbox"/>	<input checked="" type="checkbox"/>	Endrin metabolites	<input checked="" type="checkbox"/>	<input type="checkbox"/>
Heptachlor	<input type="checkbox"/>	<input checked="" type="checkbox"/>	Hexachlorobenzene	<input type="checkbox"/>	<input checked="" type="checkbox"/>
Lead	<input checked="" type="checkbox"/>	<input type="checkbox"/>	Lindane	<input checked="" type="checkbox"/>	<input type="checkbox"/>
Toluene	<input type="checkbox"/>	<input checked="" type="checkbox"/>	Toxaphene	<input type="checkbox"/>	<input checked="" type="checkbox"/>

GEORGIA ENVIRONMENTAL PROTECTION DIVISION
HAZARDOUS SITE INVENTORY

Site Number: 10819

SITE NAME: VIP Cleaners (former)
LOCATION: 4601 Satellite Blvd
Duluth, Gwinnett County, GA 30096

Latitude 33° 56' 29" N

Longitude 84° 09' 51" W

ACREAGE **PARCEL NUMBER**

1.2 R6211 009

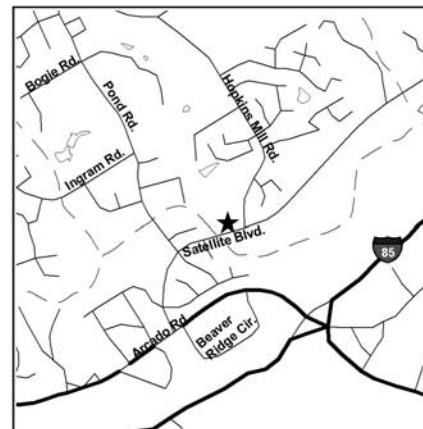
DATE LISTED

10/31/2005

LAST KNOWN PROPERTY OWNER:

Turnbull Associates, LLLP
PO Box 720557
Atlanta, GA 30358

Rilke LLC
6701 Yacht Club Dr.
Panama City, FL 32404-9042



EPD received notification of a release to the following property(s), and determined on the indicated date that the property should be sublisted as part of this site.

PARCEL NAME	ACREAGE	PARCEL NUMBER	DATE LISTED
Hopkins Mill Road parcel	0.544	R6211 001	8/27/2006

STATUS OF CLEANUP ACTIVITIES:

Cleanup activities are being conducted for source materials, soil, and groundwater.

CLEANUP PRIORITY: The Director has designated this site as a Class V

GA EPD DIRECTOR'S DETERMINATION REGARDING CORRECTIVE ACTION:

The Director has determined that this site requires corrective action.

REGULATED SUBSTANCES RELEASED, AND THREATS TO HUMAN HEALTH AND ENVIRONMENT POSED BY THE RELEASE:

This site has a known release of Tetrachloroethene in groundwater at levels exceeding the reportable quantity. No human exposure via drinking water is suspected from this release. The nearest drinking water well is between 0.5 and 1 miles from the area affected by the release.

REGULATED SUBSTANCES:

Substance Name	GW	Soil	Substance Name	GW	Soil
Cis-1,2-Dichloroethene	<input checked="" type="checkbox"/>	<input type="checkbox"/>	Tetrachloroethene	<input checked="" type="checkbox"/>	<input checked="" type="checkbox"/>
Trichloroethene	<input checked="" type="checkbox"/>	<input type="checkbox"/>	Vinyl chloride	<input checked="" type="checkbox"/>	<input type="checkbox"/>

GEORGIA ENVIRONMENTAL PROTECTION DIVISION
HAZARDOUS SITE INVENTORY

Site Number: 10824

SITE NAME: HTC Group LLC
LOCATION: 3695 Kennesaw North Industrial Parkway
Kennesaw, Cobb County, GA 30144

Latitude 34° 02' 42" N Longitude 84° 36' 43" W

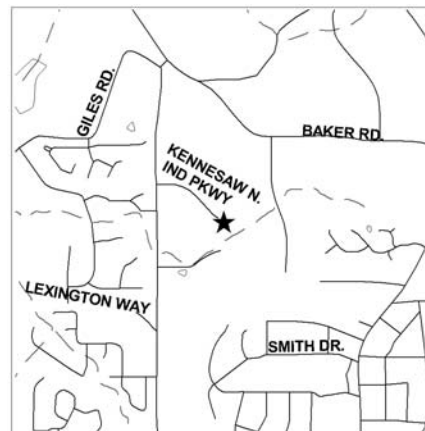
ACREAGE 3.324 **PARCEL NUMBER** 20009100250

DATE LISTED

11/23/2005

LAST KNOWN PROPERTY OWNER:

Melro Development Group, LLC c/o Mickey Ensley,
Registered Agent
3635 Stilesboro Road
Kennesaw, GA 30152



STATUS OF CLEANUP ACTIVITIES:

Hazardous Site Response Act cleanup levels have been met for source materials and soil. Although directed to by EPD, identified responsible parties are not currently performing the required investigation and/or cleanup under the Hazardous Site Response Act for groundwater. Enforcement is pending.

CLEANUP PRIORITY: The Director has designated this site as a Class II

GA EPD DIRECTOR'S DETERMINATION REGARDING CORRECTIVE ACTION:

Pending

REGULATED SUBSTANCES RELEASED, AND THREATS TO HUMAN HEALTH AND ENVIRONMENT POSED BY THE RELEASE:

This site has a known release of Tetrachloroethene in groundwater at levels exceeding the reportable quantity. No human exposure via drinking water is suspected from this release. The nearest drinking water well is between 0.5 and 1 miles from the area affected by the release.

REGULATED SUBSTANCES:

Substance Name	GW	Soil	Substance Name	GW	Soil
Tetrachloroethene	<input checked="" type="checkbox"/>	<input checked="" type="checkbox"/>			

GEORGIA ENVIRONMENTAL PROTECTION DIVISION
HAZARDOUS SITE INVENTORY

Site Number: 10825

SITE NAME: Coats American, Inc.
LOCATION: 122 Maple Street
Rossville, Walker County, GA 30741

Latitude 34° 58' 39" N

Longitude 85° 17' 38" W

ACREAGE 8 **PARCEL NUMBER** 2007 006

DATE LISTED

12/13/2005

LAST KNOWN PROPERTY OWNER:

Walker County
101 South Duke Street / P.O Box 445
Lafayette, GA 30728-0445

c/o Maple Street Holdings, LLC
7602 Cliff Point Lane
Ooltewah, TN 37363



STATUS OF CLEANUP ACTIVITIES:

Although directed to by EPD, identified responsible parties are not currently performing the required investigation and/or cleanup under the Hazardous Site Response Act for source materials, soil, and groundwater. Enforcement is pending.

CLEANUP PRIORITY: The Director has designated this site as a Class II

GA EPD DIRECTOR'S DETERMINATION REGARDING CORRECTIVE ACTION:

Pending

REGULATED SUBSTANCES RELEASED, AND THREATS TO HUMAN HEALTH AND ENVIRONMENT POSED BY THE RELEASE:

This site has a release of Benzo(b)fluoranthene that exceeds a reportable quantity because it has the potential to contaminate groundwater. No human exposure via drinking water is suspected from this release. The nearest drinking water well is between 0.5 and 1 miles from the area affected by the release.

This site has a known release of Benzo(b)fluoranthene in soil at levels exceeding the reportable quantity. This site has unlimited access. The nearest resident individual is less than 300 feet from the area affected by the release.

REGULATED SUBSTANCES:

Substance Name	GW	Soil	Substance Name	GW	Soil
1,1,1-Trichloroethane	<input type="checkbox"/>	<input checked="" type="checkbox"/>	1,1-Dichloroethane	<input type="checkbox"/>	<input checked="" type="checkbox"/>
1,1-Dichloroethene	<input type="checkbox"/>	<input checked="" type="checkbox"/>	1,2,3-Trichloropropane	<input type="checkbox"/>	<input checked="" type="checkbox"/>
1,2,4-Trichlorobenzene	<input type="checkbox"/>	<input checked="" type="checkbox"/>	1,2-Dichlorobenzene	<input type="checkbox"/>	<input checked="" type="checkbox"/>
Arsenic	<input type="checkbox"/>	<input checked="" type="checkbox"/>	Barium	<input type="checkbox"/>	<input checked="" type="checkbox"/>
Benzene	<input type="checkbox"/>	<input checked="" type="checkbox"/>	Benzo(b)fluoranthene	<input checked="" type="checkbox"/>	<input checked="" type="checkbox"/>
Chloroethane	<input type="checkbox"/>	<input checked="" type="checkbox"/>	Chloroform	<input type="checkbox"/>	<input checked="" type="checkbox"/>
Chromium	<input type="checkbox"/>	<input checked="" type="checkbox"/>	Chrysene	<input type="checkbox"/>	<input checked="" type="checkbox"/>
Cis-1,2-Dichloroethene	<input type="checkbox"/>	<input checked="" type="checkbox"/>	Ethylbenzene	<input type="checkbox"/>	<input checked="" type="checkbox"/>
Fluoranthene	<input type="checkbox"/>	<input checked="" type="checkbox"/>	Lead	<input type="checkbox"/>	<input checked="" type="checkbox"/>
Naphthalene	<input type="checkbox"/>	<input checked="" type="checkbox"/>	p-Dichlorobenzene	<input type="checkbox"/>	<input checked="" type="checkbox"/>
Phenanthrene	<input type="checkbox"/>	<input checked="" type="checkbox"/>	Pyrene	<input type="checkbox"/>	<input checked="" type="checkbox"/>
Tetrachloroethene	<input type="checkbox"/>	<input checked="" type="checkbox"/>	Toluene	<input type="checkbox"/>	<input checked="" type="checkbox"/>
trans-1,2-Dichloroethene	<input type="checkbox"/>	<input checked="" type="checkbox"/>	Trichloroethene	<input type="checkbox"/>	<input checked="" type="checkbox"/>
Vinyl chloride	<input type="checkbox"/>	<input checked="" type="checkbox"/>	Xylenes	<input type="checkbox"/>	<input checked="" type="checkbox"/>

GEORGIA ENVIRONMENTAL PROTECTION DIVISION
HAZARDOUS SITE INVENTORY

Site Number: 10826

SITE NAME: Chase Road Property
LOCATION: 522 Chase Road
Cornelia, Habersham County, GA 30531

Latitude 34° 31' 04" N Longitude 83° 30' 43" W

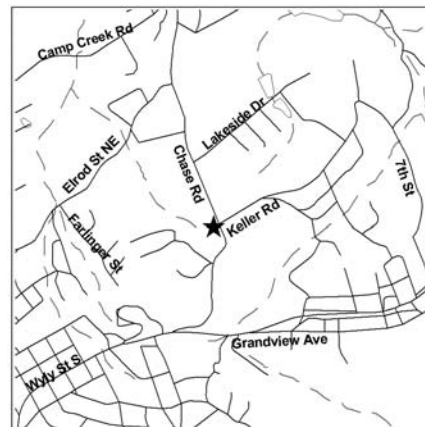
ACREAGE 30.52 **PARCEL NUMBER** 114 B010

DATE LISTED

1/31/2006

LAST KNOWN PROPERTY OWNER:

Randy & Phyllis Haney c/o Joy Dodd
655 Ethicon Circle
Cornelia, Ga 30531



STATUS OF CLEANUP ACTIVITIES:

Cleanup activities are being conducted for source materials, soil, and groundwater.

CLEANUP PRIORITY: The Director has designated this site as a Class I

GA EPD DIRECTOR'S DETERMINATION REGARDING CORRECTIVE ACTION:

The Director has determined that this site requires corrective action.

REGULATED SUBSTANCES RELEASED, AND THREATS TO HUMAN HEALTH AND ENVIRONMENT POSED BY THE RELEASE:

This site has a known release of 1,1,2-Trichloroethane in groundwater at levels exceeding the reportable quantity. This release has resulted in known human exposure greater than or equal to the MCL for 1,1,2-Trichloroethane.

This site has a suspected release of 1,1,2-Trichloroethane in soil at levels exceeding the reportable quantity. This site has unlimited access. The nearest resident individual is less than 300 feet from the area affected by the release.

The Director has determined that a release of regulated substances from groundwater has posed a threat to a water of the state.

REGULATED SUBSTANCES:

Substance Name	GW	Soil	Substance Name	GW	Soil
1,1,2-Trichloroethane	<input checked="" type="checkbox"/>	<input checked="" type="checkbox"/>	1,1-Dichloroethene	<input checked="" type="checkbox"/>	<input checked="" type="checkbox"/>
1,2-Dichloroethane	<input checked="" type="checkbox"/>	<input checked="" type="checkbox"/>	Acetone	<input type="checkbox"/>	<input checked="" type="checkbox"/>
Chloroethane	<input type="checkbox"/>	<input checked="" type="checkbox"/>	Dichloromethane	<input checked="" type="checkbox"/>	<input type="checkbox"/>
o-Xylene	<input checked="" type="checkbox"/>	<input type="checkbox"/>	Tetrachloroethene	<input type="checkbox"/>	<input checked="" type="checkbox"/>
Toluene	<input checked="" type="checkbox"/>	<input checked="" type="checkbox"/>	Trichloroethene	<input checked="" type="checkbox"/>	<input checked="" type="checkbox"/>
Vinyl chloride	<input checked="" type="checkbox"/>	<input checked="" type="checkbox"/>			

GEORGIA ENVIRONMENTAL PROTECTION DIVISION
HAZARDOUS SITE INVENTORY

Site Number: 10829

SITE NAME: Square D Company (Former)
LOCATION: 1401 Marietta Blvd. NW
Atlanta, Fulton County, GA 30318

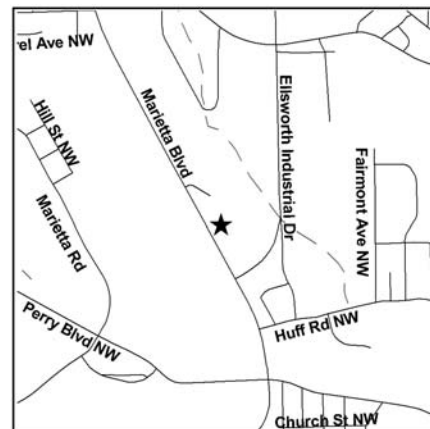
Latitude 33° 47' 34" N Longitude 84° 25' 48" W

ACREAGE	PARCEL NUMBER	DATE LISTED
5.3	17019100070444	1/13/2006
2.63	170191LL1465	1/13/2006
3.48	17019100070451	1/13/2006

LAST KNOWN PROPERTY OWNER:

Art Laminating & Finishing, LLC
2701 Wilmarco Ave.
Baltimore, MD 21223

M. West Homeowners Association, Inc.
1465 Northside Drive NW, Suite 128
Atlanta, GA 30318



STATUS OF CLEANUP ACTIVITIES:

Hazardous Site Response Act cleanup levels have been met for source materials and soil through institutional and engineering controls to eliminate or reduce present and future threats to human health and the environment. Cleanup activities are being conducted for groundwater.

CLEANUP PRIORITY: The Director has designated this site as a Class II

GA EPD DIRECTOR'S DETERMINATION REGARDING CORRECTIVE ACTION:

Pending

REGULATED SUBSTANCES RELEASED, AND THREATS TO HUMAN HEALTH AND ENVIRONMENT POSED BY THE RELEASE:

The Director has determined that a release of regulated substances from groundwater to a water of the state has resulted in an exceedance of state water quality standards.

REGULATED SUBSTANCES:

Substance Name	GW	Soil	Substance Name	GW	Soil
1,1,1-Trichloroethane	<input type="checkbox"/>	<input checked="" type="checkbox"/>	1,1,2,2-Tetrachloroethane	<input checked="" type="checkbox"/>	<input type="checkbox"/>
1,1,2-Trichloroethane	<input type="checkbox"/>	<input checked="" type="checkbox"/>	1,1-Dichloroethane	<input checked="" type="checkbox"/>	<input checked="" type="checkbox"/>
1,1-Dichloroethene	<input checked="" type="checkbox"/>	<input checked="" type="checkbox"/>	1,2-Dichloroethane	<input checked="" type="checkbox"/>	<input checked="" type="checkbox"/>
Chloroethane	<input checked="" type="checkbox"/>	<input checked="" type="checkbox"/>	Chloroform	<input checked="" type="checkbox"/>	<input checked="" type="checkbox"/>
Cis-1,2-Dichloroethene	<input checked="" type="checkbox"/>	<input checked="" type="checkbox"/>	Crotonaldehyde, (E)	<input checked="" type="checkbox"/>	<input type="checkbox"/>
Dichlorobromomethane	<input checked="" type="checkbox"/>	<input checked="" type="checkbox"/>	Dichloromethane	<input checked="" type="checkbox"/>	<input checked="" type="checkbox"/>
Ethylbenzene	<input checked="" type="checkbox"/>	<input checked="" type="checkbox"/>	Methyl ethyl ketone	<input checked="" type="checkbox"/>	<input checked="" type="checkbox"/>
Tetrachloroethene	<input type="checkbox"/>	<input checked="" type="checkbox"/>	Toluene	<input type="checkbox"/>	<input checked="" type="checkbox"/>
trans-1,2-Dichloroethene	<input checked="" type="checkbox"/>	<input checked="" type="checkbox"/>	Trichloroethene	<input type="checkbox"/>	<input checked="" type="checkbox"/>
Vinyl chloride	<input type="checkbox"/>	<input checked="" type="checkbox"/>	Xylenes	<input type="checkbox"/>	<input checked="" type="checkbox"/>

GEORGIA ENVIRONMENTAL PROTECTION DIVISION
HAZARDOUS SITE INVENTORY

Site Number: 10830

SITE NAME: Chemical Specialists and Development, Inc.
LOCATION: 2275 Tucker Industrial Road
Tucker, DeKalb County, GA 30084

Latitude 33° 51' 07" N Longitude 84° 12' 10" W

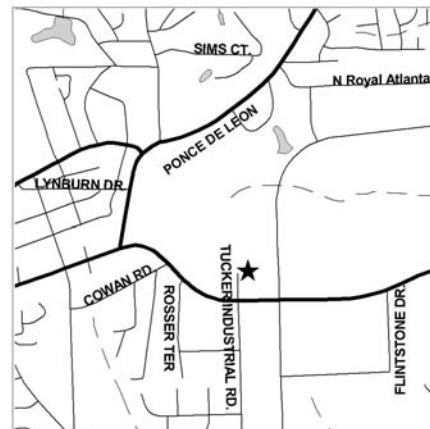
ACREAGE 3.9 **PARCEL NUMBER** 1821503004

DATE LISTED 1/27/2006

LAST KNOWN PROPERTY OWNER:

Chevron Environmental Management Company
c/o Coryl A Weekley
6101 Bollinger Canyon Road
San Ramon, CA 94583

Union Oil Company of CA
P.O. Box 285
Houston, TX 77001



STATUS OF CLEANUP ACTIVITIES:

Cleanup activities are being conducted for source materials, soil, and groundwater.

CLEANUP PRIORITY: The Director has designated this site as a Class V

GA EPD DIRECTOR'S DETERMINATION REGARDING CORRECTIVE ACTION:

The Director has determined that this site requires corrective action.

REGULATED SUBSTANCES RELEASED, AND THREATS TO HUMAN HEALTH AND ENVIRONMENT POSED BY THE RELEASE:

This site has a known release of Vinyl chloride in groundwater at levels exceeding the reportable quantity. No human exposure via drinking water is suspected from this release. The nearest drinking water well is between 2 and 3 miles from the area affected by the release.

REGULATED SUBSTANCES:

Substance Name	GW	Soil	Substance Name	GW	Soil
1,1,1-Trichloroethane	<input checked="" type="checkbox"/>	<input type="checkbox"/>	1,1,2-Trichloroethane	<input checked="" type="checkbox"/>	<input type="checkbox"/>
1,1-Dichloroethane	<input checked="" type="checkbox"/>	<input type="checkbox"/>	1,1-Dichloroethene	<input checked="" type="checkbox"/>	<input type="checkbox"/>
1,2,4-Trichlorobenzene	<input checked="" type="checkbox"/>	<input type="checkbox"/>	1,2-Dichlorobenzene	<input checked="" type="checkbox"/>	<input type="checkbox"/>
1,2-Dichloroethane	<input checked="" type="checkbox"/>	<input type="checkbox"/>	1,2-Dichloropropane	<input checked="" type="checkbox"/>	<input type="checkbox"/>
Acetone	<input checked="" type="checkbox"/>	<input type="checkbox"/>	Acetophenone	<input checked="" type="checkbox"/>	<input type="checkbox"/>
Benzene	<input checked="" type="checkbox"/>	<input checked="" type="checkbox"/>	Butyl benzyl phthalate	<input checked="" type="checkbox"/>	<input checked="" type="checkbox"/>
Chlorobenzene	<input checked="" type="checkbox"/>	<input type="checkbox"/>	Chloroethane	<input checked="" type="checkbox"/>	<input type="checkbox"/>
Chloroform	<input checked="" type="checkbox"/>	<input type="checkbox"/>	Cis-1,2-Dichloroethene	<input checked="" type="checkbox"/>	<input checked="" type="checkbox"/>
Cumene	<input checked="" type="checkbox"/>	<input type="checkbox"/>	Cyclohexane	<input checked="" type="checkbox"/>	<input type="checkbox"/>
Dibutyl phthalate	<input checked="" type="checkbox"/>	<input checked="" type="checkbox"/>	Dichloromethane	<input checked="" type="checkbox"/>	<input checked="" type="checkbox"/>
Diethyl phthalate	<input checked="" type="checkbox"/>	<input type="checkbox"/>	Di-n-octyl phthalate	<input checked="" type="checkbox"/>	<input checked="" type="checkbox"/>
Ethylbenzene	<input checked="" type="checkbox"/>	<input checked="" type="checkbox"/>	Isophorone	<input checked="" type="checkbox"/>	<input type="checkbox"/>
m-Cresol	<input checked="" type="checkbox"/>	<input type="checkbox"/>	m-Dichlorobenzene	<input checked="" type="checkbox"/>	<input type="checkbox"/>
Methyl ethyl ketone	<input checked="" type="checkbox"/>	<input checked="" type="checkbox"/>	Methyl isobutyl ketone	<input checked="" type="checkbox"/>	<input type="checkbox"/>
Naphthalene	<input checked="" type="checkbox"/>	<input checked="" type="checkbox"/>	o-Cresol	<input checked="" type="checkbox"/>	<input type="checkbox"/>
p-Dichlorobenzene	<input checked="" type="checkbox"/>	<input checked="" type="checkbox"/>	Phenol	<input checked="" type="checkbox"/>	<input type="checkbox"/>
Styrene	<input checked="" type="checkbox"/>	<input type="checkbox"/>	Tetrachloroethene	<input checked="" type="checkbox"/>	<input checked="" type="checkbox"/>
Toluene	<input checked="" type="checkbox"/>	<input checked="" type="checkbox"/>	trans-1,2-Dichloroethene	<input checked="" type="checkbox"/>	<input type="checkbox"/>
Trichloroethene	<input checked="" type="checkbox"/>	<input checked="" type="checkbox"/>	Vinyl chloride	<input checked="" type="checkbox"/>	<input checked="" type="checkbox"/>
Xylenes	<input checked="" type="checkbox"/>	<input checked="" type="checkbox"/>			

GEORGIA ENVIRONMENTAL PROTECTION DIVISION
HAZARDOUS SITE INVENTORY

Site Number: 10834

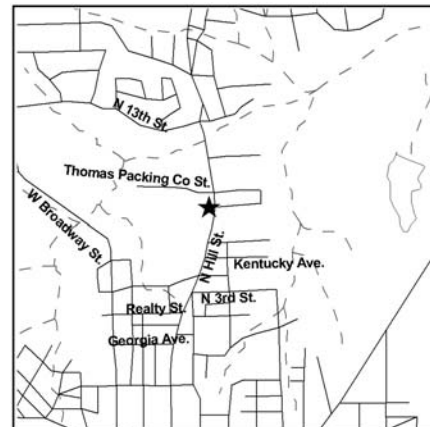
SITE NAME: Thomas & Co., Inc.
LOCATION: 1010 North Hill Street
Griffin, Spalding County, GA 30223

Latitude 33° 15' 54" N Longitude 84° 15' 39" W

ACREAGE 13.86 **PARCEL NUMBER** 003A01007 Griffin District 01 **DATE LISTED** 5/24/2006

LAST KNOWN PROPERTY OWNER:

City of Griffin
P. O. Box T
Griffin, GA 30224



STATUS OF CLEANUP ACTIVITIES:

Cleanup activities are being conducted for source materials. Investigations are being conducted to determine how much cleanup is necessary for groundwater.

CLEANUP PRIORITY: The Director has designated this site as a Class II

GA EPD DIRECTOR'S DETERMINATION REGARDING CORRECTIVE ACTION:

Pending

REGULATED SUBSTANCES RELEASED, AND THREATS TO HUMAN HEALTH AND ENVIRONMENT POSED BY THE RELEASE:

This site has a known release of Lead in soil at levels exceeding the reportable quantity. This site has limited access. The nearest resident individual is between 301 and 1000 feet from the area affected by the release.

REGULATED SUBSTANCES:

Substance Name	GW	Soil	Substance Name	GW	Soil
Acenaphthene	<input type="checkbox"/>	<input checked="" type="checkbox"/>	Anthracene	<input type="checkbox"/>	<input checked="" type="checkbox"/>
Antimony	<input type="checkbox"/>	<input checked="" type="checkbox"/>	Arsenic	<input type="checkbox"/>	<input checked="" type="checkbox"/>
Barium	<input type="checkbox"/>	<input checked="" type="checkbox"/>	Benzo(a)anthracene	<input type="checkbox"/>	<input checked="" type="checkbox"/>
Benzo(a)pyrene	<input type="checkbox"/>	<input checked="" type="checkbox"/>	Benzo(b)fluoranthene	<input type="checkbox"/>	<input checked="" type="checkbox"/>
Benzo(ghi)perylene	<input type="checkbox"/>	<input checked="" type="checkbox"/>	Benzo(k)fluoranthene	<input type="checkbox"/>	<input checked="" type="checkbox"/>
Beryllium	<input type="checkbox"/>	<input checked="" type="checkbox"/>	Cadmium	<input type="checkbox"/>	<input type="checkbox"/>
Chromium	<input type="checkbox"/>	<input checked="" type="checkbox"/>	Chrysene	<input type="checkbox"/>	<input checked="" type="checkbox"/>
Copper	<input type="checkbox"/>	<input checked="" type="checkbox"/>	Dibenzo(a,h)anthracene	<input type="checkbox"/>	<input checked="" type="checkbox"/>
Fluoranthene	<input type="checkbox"/>	<input checked="" type="checkbox"/>	Fluorene	<input type="checkbox"/>	<input checked="" type="checkbox"/>
Indeno(1,2,3-cd)pyrene	<input type="checkbox"/>	<input checked="" type="checkbox"/>	Lead	<input checked="" type="checkbox"/>	<input checked="" type="checkbox"/>
Mercury	<input type="checkbox"/>	<input checked="" type="checkbox"/>	Naphthalene	<input type="checkbox"/>	<input checked="" type="checkbox"/>
Nickel	<input type="checkbox"/>	<input checked="" type="checkbox"/>	Phenanthrene	<input type="checkbox"/>	<input checked="" type="checkbox"/>
Pyrene	<input type="checkbox"/>	<input checked="" type="checkbox"/>	Selenium	<input type="checkbox"/>	<input checked="" type="checkbox"/>
Silver	<input type="checkbox"/>	<input checked="" type="checkbox"/>	Thallium	<input type="checkbox"/>	<input checked="" type="checkbox"/>
Zinc	<input type="checkbox"/>	<input checked="" type="checkbox"/>			

GEORGIA ENVIRONMENTAL PROTECTION DIVISION
HAZARDOUS SITE INVENTORY

Site Number: 10837

SITE NAME: Trinity Dry Cleaners
LOCATION: 1320 Dawson Road
Albany, Dougherty County, GA 31707

Latitude 31° 35' 12" N Longitude 84° 11' 05" W

ACREAGE 0.27 **PARCEL NUMBER** 000GG/00025/12A **DATE LISTED** 6/23/2006

LAST KNOWN PROPERTY OWNER:

ABL Dawson Rd., LLC
P. O. Box 23024
Columbus, GA 31902



STATUS OF CLEANUP ACTIVITIES:

Although directed to by EPD, identified responsible parties are not currently performing the required investigation and/or cleanup under the Hazardous Site Response Act for source materials, soil, and groundwater. Enforcement is pending.

CLEANUP PRIORITY: The Director has designated this site as a Class II

GA EPD DIRECTOR'S DETERMINATION REGARDING CORRECTIVE ACTION:

Pending

REGULATED SUBSTANCES RELEASED, AND THREATS TO HUMAN HEALTH AND ENVIRONMENT POSED BY THE RELEASE:

This site has a known release of Tetrachloroethene in groundwater at levels exceeding the reportable quantity. No human exposure via drinking water is suspected from this release. The nearest drinking water well is less than 0.5 miles from the area affected by the release.

REGULATED SUBSTANCES:

Substance Name	GW	Soil	Substance Name	GW	Soil
Cis-1,2-Dichloroethene	<input checked="" type="checkbox"/>	<input type="checkbox"/>	Tetrachloroethene	<input checked="" type="checkbox"/>	<input checked="" type="checkbox"/>
Trichloroethene	<input checked="" type="checkbox"/>	<input type="checkbox"/>			

GEORGIA ENVIRONMENTAL PROTECTION DIVISION
HAZARDOUS SITE INVENTORY

Site Number: 10838

SITE NAME: Hydro Aluminum
LOCATION: 371 Industrial Parkway
Moultrie, Colquitt County, GA 31768

Latitude 31° 10' 48" N Longitude 83° 44' 31" W

ACREAGE PARCEL NUMBER

23.97 C045C 029

65.49 C045C 028

DATE LISTED

7/23/2006

7/23/2006

LAST KNOWN PROPERTY OWNER:

Colquitt Warehouses, LLC.
470 BCT Gin Road
Quitman, GA 31643-8582



STATUS OF CLEANUP ACTIVITIES:

Cleanup activities are being conducted for source materials, soil, and groundwater.

CLEANUP PRIORITY: The Director has designated this site as a Class I

GA EPD DIRECTOR'S DETERMINATION REGARDING CORRECTIVE ACTION:

The Director has determined that this site requires corrective action.

REGULATED SUBSTANCES RELEASED, AND THREATS TO HUMAN HEALTH AND ENVIRONMENT POSED BY THE RELEASE:

This site has a known release of Vinyl chloride in groundwater at levels exceeding the reportable quantity. No human exposure via drinking water is suspected from this release. The nearest drinking water well is between 0.5 and 1 miles from the area affected by the release.

This site has a suspected release of Lead in soil at levels exceeding the reportable quantity. This site has unlimited access. The nearest resident individual is between 301 and 1000 feet from the area affected by the release.

REGULATED SUBSTANCES:

Substance Name	GW	Soil	Substance Name	GW	Soil
1,1,2-Trichloroethane	<input type="checkbox"/>	<input checked="" type="checkbox"/>	1,1-Dichloroethane	<input checked="" type="checkbox"/>	<input type="checkbox"/>
1,1-Dichloroethene	<input checked="" type="checkbox"/>	<input type="checkbox"/>	Benzene	<input checked="" type="checkbox"/>	<input type="checkbox"/>
Cadmium	<input checked="" type="checkbox"/>	<input checked="" type="checkbox"/>	Carbon disulfide	<input checked="" type="checkbox"/>	<input type="checkbox"/>
Chloroform	<input checked="" type="checkbox"/>	<input checked="" type="checkbox"/>	Chromium	<input checked="" type="checkbox"/>	<input checked="" type="checkbox"/>
Cis-1,2-Dichloroethene	<input checked="" type="checkbox"/>	<input checked="" type="checkbox"/>	Cumene	<input checked="" type="checkbox"/>	<input type="checkbox"/>
Dichloromethane	<input checked="" type="checkbox"/>	<input checked="" type="checkbox"/>	Ethylbenzene	<input type="checkbox"/>	<input checked="" type="checkbox"/>
Lead	<input checked="" type="checkbox"/>	<input checked="" type="checkbox"/>	Mercury	<input checked="" type="checkbox"/>	<input checked="" type="checkbox"/>
Nickel	<input checked="" type="checkbox"/>	<input checked="" type="checkbox"/>	Silver	<input checked="" type="checkbox"/>	<input type="checkbox"/>
Tetrachloroethene	<input checked="" type="checkbox"/>	<input checked="" type="checkbox"/>	Toluene	<input checked="" type="checkbox"/>	<input type="checkbox"/>
trans-1,2-Dichloroethene	<input checked="" type="checkbox"/>	<input checked="" type="checkbox"/>	Trichloroethene	<input checked="" type="checkbox"/>	<input checked="" type="checkbox"/>
Vinyl chloride	<input checked="" type="checkbox"/>	<input type="checkbox"/>	Xylenes	<input checked="" type="checkbox"/>	<input type="checkbox"/>

GEORGIA ENVIRONMENTAL PROTECTION DIVISION
HAZARDOUS SITE INVENTORY

Site Number: 10839

SITE NAME: Gibson - CR 50 Ph. 1 MSWLF
LOCATION: County Road 50
Gibson, Glascock County, GA 30810

Latitude 33° 12' 39" N Longitude 82° 36' 34" W

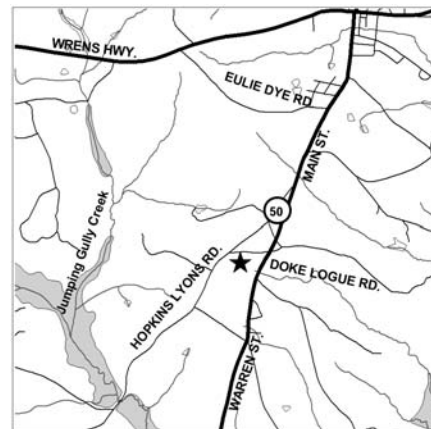
ACREAGE 36.42 **PARCEL NUMBER** 021 - 014

DATE LISTED

6/28/2006

LAST KNOWN PROPERTY OWNER:

Glascock County
62 E. Main Street / P. O. Box 66
Gibson, GA 30810



STATUS OF CLEANUP ACTIVITIES:

Cleanup activities are being conducted for source materials and groundwater.

CLEANUP PRIORITY: The Director has designated this site as a Class IV

GA EPD DIRECTOR'S DETERMINATION REGARDING CORRECTIVE ACTION:

The Director has determined that this site requires corrective action.

REGULATED SUBSTANCES RELEASED, AND THREATS TO HUMAN HEALTH AND ENVIRONMENT POSED BY THE RELEASE:

This site has a known release of Mercury in groundwater at levels exceeding the reportable quantity. No human exposure via drinking water is suspected from this release. The nearest drinking water well is between 0.5 and 1 miles from the area affected by the release.

REGULATED SUBSTANCES:

Substance Name	GW	Soil	Substance Name	GW	Soil
Barium	<input checked="" type="checkbox"/>	<input type="checkbox"/>	Mercury	<input checked="" type="checkbox"/>	<input type="checkbox"/>
Zinc	<input checked="" type="checkbox"/>	<input type="checkbox"/>			

GEORGIA ENVIRONMENTAL PROTECTION DIVISION
HAZARDOUS SITE INVENTORY

Site Number: 10840

SITE NAME: Richmond County - Dean's Bridge Road
LOCATION: 4330 Dean's Bridge Road
Blythe, Richmond County, GA 30805

Latitude 33° 21' 00" N

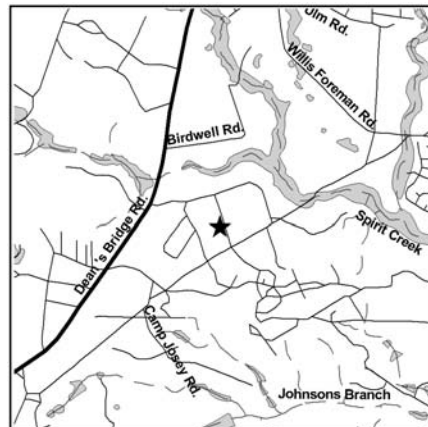
Longitude 82° 08' 13" W

ACREAGE 1199.9 **PARCEL NUMBER** 176-0-001-00-0

DATE LISTED 7/28/2006

LAST KNOWN PROPERTY OWNER:

City of Augusta
530 Greene Street, Room 806
Augusta, GA 30901



STATUS OF CLEANUP ACTIVITIES:

Cleanup activities are being conducted for source materials and groundwater.

CLEANUP PRIORITY: The Director has designated this site as a Class IV

GA EPD DIRECTOR'S DETERMINATION REGARDING CORRECTIVE ACTION:

The Director has determined that this site requires corrective action.

REGULATED SUBSTANCES RELEASED, AND THREATS TO HUMAN HEALTH AND ENVIRONMENT POSED BY THE RELEASE:

This site has a known release of Vinyl chloride in groundwater at levels exceeding the reportable quantity. No human exposure via drinking water is suspected from this release. The nearest drinking water well is less than 0.5 miles from the area affected by the release.

REGULATED SUBSTANCES:

Substance Name	GW	Soil	Substance Name	GW	Soil
1,1-Dichloroethane	<input checked="" type="checkbox"/>	<input type="checkbox"/>	Arsenic	<input checked="" type="checkbox"/>	<input type="checkbox"/>
Barium	<input checked="" type="checkbox"/>	<input type="checkbox"/>	Benzene	<input checked="" type="checkbox"/>	<input type="checkbox"/>
Cis-1,2-Dichloroethene	<input checked="" type="checkbox"/>	<input type="checkbox"/>	Dichlorodifluoromethane	<input checked="" type="checkbox"/>	<input type="checkbox"/>
Ethylbenzene	<input checked="" type="checkbox"/>	<input type="checkbox"/>	Mercury	<input checked="" type="checkbox"/>	<input type="checkbox"/>
p-Dichlorobenzene	<input checked="" type="checkbox"/>	<input type="checkbox"/>	Selenium	<input checked="" type="checkbox"/>	<input type="checkbox"/>
Tetrachloroethene	<input checked="" type="checkbox"/>	<input type="checkbox"/>	Toluene	<input checked="" type="checkbox"/>	<input type="checkbox"/>
Trichloroethene	<input checked="" type="checkbox"/>	<input type="checkbox"/>	Trichlorofluoromethane	<input checked="" type="checkbox"/>	<input type="checkbox"/>
Vinyl chloride	<input checked="" type="checkbox"/>	<input type="checkbox"/>			

GEORGIA ENVIRONMENTAL PROTECTION DIVISION
HAZARDOUS SITE INVENTORY

Site Number: **10843**

SITE NAME: Floyd County - Berryhill Road Sanitary Landfill
LOCATION: Berryhill Road
Rome, Floyd County, GA 30165

Latitude 34° 18' 32" N Longitude 85° 16' 40" W

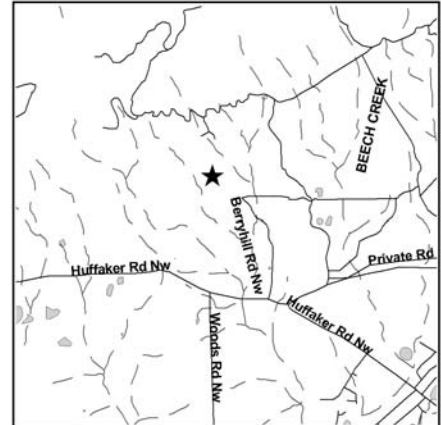
ACREAGE 50 **PARCEL NUMBER** G12X010

DATE LISTED

9/8/2006

LAST KNOWN PROPERTY OWNER:

Floyd County
PO Box 946
Rome, GA 30161



STATUS OF CLEANUP ACTIVITIES:

Cleanup activities are being conducted for source materials and groundwater.

CLEANUP PRIORITY: The Director has designated this site as a Class IV

GA EPD DIRECTOR'S DETERMINATION REGARDING CORRECTIVE ACTION:

The Director has determined that this site requires corrective action.

REGULATED SUBSTANCES RELEASED, AND THREATS TO HUMAN HEALTH AND ENVIRONMENT POSED BY THE RELEASE:

This site has a known release of Nickel in groundwater at levels exceeding the reportable quantity. No human exposure via drinking water is suspected from this release. The nearest drinking water well is between 2 and 3 miles from the area affected by the release.

REGULATED SUBSTANCES:

Substance Name	GW	Soil	Substance Name	GW	Soil
Barium	<input checked="" type="checkbox"/>	<input type="checkbox"/>	Chlorobenzene	<input checked="" type="checkbox"/>	<input type="checkbox"/>
Cis-1,2-Dichloroethene	<input checked="" type="checkbox"/>	<input type="checkbox"/>	Lead	<input checked="" type="checkbox"/>	<input type="checkbox"/>
Nickel	<input checked="" type="checkbox"/>	<input type="checkbox"/>	p-Dichlorobenzene	<input checked="" type="checkbox"/>	<input type="checkbox"/>
Zinc	<input checked="" type="checkbox"/>	<input type="checkbox"/>			

GEORGIA ENVIRONMENTAL PROTECTION DIVISION
HAZARDOUS SITE INVENTORY

Site Number: 10844

SITE NAME: North Berkeley Lake Road Site
LOCATION: North Berkeley Lake Road
Duluth, Gwinnett County, GA 300963006

Latitude 33° 59' 00" N

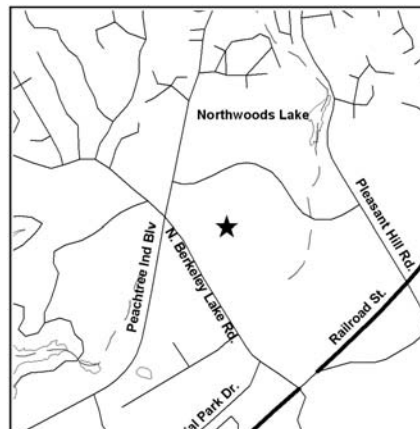
Longitude 84° 10' 07" W

ACREAGE PARCEL NUMBER

3.99 6290 232
4.72 6267 050
10.33 6267 031
3 6267 028

DATE LISTED

2/25/2014
2/14/2014
2/14/2014
12/6/2013



LAST KNOWN PROPERTY OWNER:

3312 Berkeley Lake Road Investors, LLC
53 State St. FL38
Boston, MA 02109

Gwinnett County Fire Department
408 Hurrican Shoals Road NE
Lawrenceville, GA 30046

Berkeley Lake Village Owners Assn LLC
1465 Northside Drive NW, Suite 128
Atlanta, GA 30318

Suzanna's Kitchen, Inc.
4025 Buford Hwy
Duluth, GA 30096

Diamond Crystal Brands
3245 North Berkeley Lake Road
Duluth, GA 30096

STATUS OF CLEANUP ACTIVITIES:

Cleanup activities are being conducted for source materials, soil, and groundwater.

CLEANUP PRIORITY: The Director has designated this site as a Class V

GA EPD DIRECTOR'S DETERMINATION REGARDING CORRECTIVE ACTION:

The Director has determined that this site requires corrective action.

REGULATED SUBSTANCES RELEASED, AND THREATS TO HUMAN HEALTH AND ENVIRONMENT POSED BY THE RELEASE:

This site has a known release of Arsenic in groundwater at levels exceeding the reportable quantity. No human exposure via drinking water is suspected from this release. The nearest drinking water well is between 1 and 2 miles from the area affected by the release.

This site has a known release of Arsenic in soil at levels exceeding the reportable quantity. This site has unlimited access. The nearest resident individual is between 301 and 1000 feet from the area affected by the release.

REGULATED SUBSTANCES:

Substance Name	GW	Soil	Substance Name	GW	Soil
Arsenic	<input checked="" type="checkbox"/>	<input checked="" type="checkbox"/>			

GEORGIA ENVIRONMENTAL PROTECTION DIVISION
HAZARDOUS SITE INVENTORY

Site Number: 10845

SITE NAME: Lucky Cleaners (Former)
LOCATION: 2801 Washington Road
Augusta, Richmond County, GA 30909

Latitude 33° 30' 41" N

Longitude 82° 01' 45" W

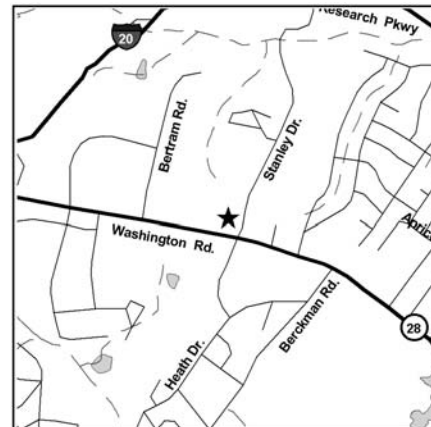
ACREAGE 16.5 **PARCEL NUMBER** 0130013000

DATE LISTED

10/13/2006

LAST KNOWN PROPERTY OWNER:

The Kroger Company
2175 Parklake Drive NE
Atlanta, GA 30345



STATUS OF CLEANUP ACTIVITIES:

Cleanup activities are being conducted for source materials, soil, and groundwater.

CLEANUP PRIORITY: The Director has designated this site as a Class V

GA EPD DIRECTOR'S DETERMINATION REGARDING CORRECTIVE ACTION:

The Director has determined that this site requires corrective action.

REGULATED SUBSTANCES RELEASED, AND THREATS TO HUMAN HEALTH AND ENVIRONMENT POSED BY THE RELEASE:

This site has a known release of Tetrachloroethene in groundwater at levels exceeding the reportable quantity. No human exposure via drinking water is suspected from this release. The nearest drinking water well is less than 0.5 miles from the area affected by the release.

REGULATED SUBSTANCES:

Substance Name	GW	Soil	Substance Name	GW	Soil
Cis-1,2-Dichloroethene	<input checked="" type="checkbox"/>	<input type="checkbox"/>	Tetrachloroethene	<input checked="" type="checkbox"/>	<input checked="" type="checkbox"/>
Trichloroethene	<input checked="" type="checkbox"/>	<input checked="" type="checkbox"/>			

GEORGIA ENVIRONMENTAL PROTECTION DIVISION
HAZARDOUS SITE INVENTORY

Site Number: 10846

SITE NAME: Robert Bosch Tool Corporation
LOCATION: 1241 Meadowbrook Drive
Toccoa, Stephens County, GA 30577

Latitude 34° 31' 42" N

Longitude 83° 16' 57" W

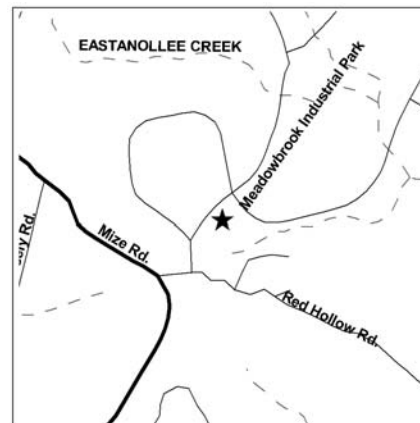
ACREAGE 20.29 **PARCEL NUMBER** 044 116

DATE LISTED

9/30/2006

LAST KNOWN PROPERTY OWNER:

Applegate Insulation Systems of GA LLC
1241 Meadowbrook Drive
Eastanollee, GA 30538



STATUS OF CLEANUP ACTIVITIES:

Cleanup activities are being conducted for source materials, soil, and groundwater.

CLEANUP PRIORITY: The Director has designated this site as a Class I

GA EPD DIRECTOR'S DETERMINATION REGARDING CORRECTIVE ACTION:

The Director has determined that this site requires corrective action.

REGULATED SUBSTANCES RELEASED, AND THREATS TO HUMAN HEALTH AND ENVIRONMENT POSED BY THE RELEASE:

This site has a known release of Arsenic in groundwater at levels exceeding the reportable quantity. No human exposure via drinking water is suspected from this release. The nearest drinking water well is between 0.5 and 1 miles from the area affected by the release.

This site has a suspected release of Arsenic in soil at levels exceeding the reportable quantity. This site has unlimited access. The nearest resident individual is between 301 and 1000 feet from the area affected by the release.

REGULATED SUBSTANCES:

Substance Name	GW	Soil	Substance Name	GW	Soil
Arsenic	<input checked="" type="checkbox"/>	<input checked="" type="checkbox"/>	Cadmium	<input checked="" type="checkbox"/>	<input type="checkbox"/>
Trichloroethene	<input checked="" type="checkbox"/>	<input type="checkbox"/>			

GEORGIA ENVIRONMENTAL PROTECTION DIVISION
HAZARDOUS SITE INVENTORY

Site Number: 10849

SITE NAME: Toto Distribution (Former)
LOCATION: 1000 Industry Drive
Savannah, Chatham County, GA 31415

Latitude 32° 04' 55" N

Longitude 81° 06' 36" W

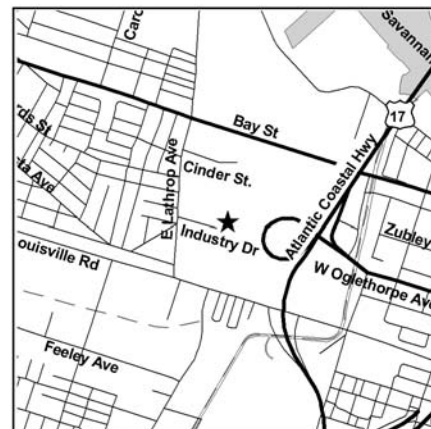
ACREAGE 19.4 **PARCEL NUMBER** 2-0018-01-009

DATE LISTED

1/16/2007

LAST KNOWN PROPERTY OWNER:

CST Leasing, Inc.
PO Box 7179
Garden City, GA 31418



STATUS OF CLEANUP ACTIVITIES:

Hazardous Site Response Act cleanup levels have been met for source materials and soil. Investigations are being conducted to determine how much cleanup is necessary for groundwater.

CLEANUP PRIORITY: The Director has designated this site as a Class II

GA EPD DIRECTOR'S DETERMINATION REGARDING CORRECTIVE ACTION:

Pending

REGULATED SUBSTANCES RELEASED, AND THREATS TO HUMAN HEALTH AND ENVIRONMENT POSED BY THE RELEASE:

This site has a known release of Lead in groundwater at levels exceeding the reportable quantity. No human exposure via drinking water is suspected from this release. The nearest drinking water well is between 0.5 and 1 miles from the area affected by the release.

This site has a suspected release of Lead in soil at levels exceeding the reportable quantity. This site has unlimited access. The nearest resident individual is between 301 and 1000 feet from the area affected by the release.

REGULATED SUBSTANCES:

Substance Name	GW	Soil	Substance Name	GW	Soil
Arsenic	<input checked="" type="checkbox"/>	<input type="checkbox"/>	Barium	<input checked="" type="checkbox"/>	<input type="checkbox"/>
Cadmium	<input checked="" type="checkbox"/>	<input type="checkbox"/>	Chromium	<input checked="" type="checkbox"/>	<input type="checkbox"/>
Lead	<input checked="" type="checkbox"/>	<input checked="" type="checkbox"/>			

GEORGIA ENVIRONMENTAL PROTECTION DIVISION
HAZARDOUS SITE INVENTORY

Site Number: **10851**

SITE NAME: Stewart County Landfill, CR 145 S Ph 2 (SL)
LOCATION: CR 145
Lumpkin, Stewart County, GA 31815

Latitude 32° 02' 15" N

Longitude 84° 46' 38" W

ACREAGE **PARCEL NUMBER**

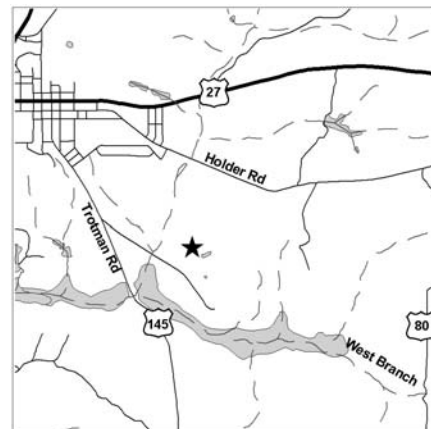
130 059 004

DATE LISTED

4/24/2007

LAST KNOWN PROPERTY OWNER:

Stewart County (Board of Commissioners)
PO Box 157
Lumpkin, GA 31815



STATUS OF CLEANUP ACTIVITIES:

Cleanup activities are being conducted for source materials and groundwater.

CLEANUP PRIORITY: The Director has designated this site as a Class IV

GA EPD DIRECTOR'S DETERMINATION REGARDING CORRECTIVE ACTION:

The Director has determined that this site requires corrective action.

REGULATED SUBSTANCES RELEASED, AND THREATS TO HUMAN HEALTH AND ENVIRONMENT POSED BY THE RELEASE:

This site has a known release of Arsenic in groundwater at levels exceeding the reportable quantity. No human exposure via drinking water is suspected from this release. The nearest drinking water well is between 1 and 2 miles from the area affected by the release.

REGULATED SUBSTANCES:

Substance Name	GW	Soil	Substance Name	GW	Soil
1,1-Dichloroethene	<input checked="" type="checkbox"/>	<input type="checkbox"/>	Arsenic	<input checked="" type="checkbox"/>	<input type="checkbox"/>
Barium	<input checked="" type="checkbox"/>	<input type="checkbox"/>	Chlorobenzene	<input checked="" type="checkbox"/>	<input type="checkbox"/>
Cis-1,2-Dichloroethene	<input checked="" type="checkbox"/>	<input type="checkbox"/>	Lead	<input checked="" type="checkbox"/>	<input type="checkbox"/>
p-Dichlorobenzene	<input checked="" type="checkbox"/>	<input type="checkbox"/>			

GEORGIA ENVIRONMENTAL PROTECTION DIVISION
HAZARDOUS SITE INVENTORY

Site Number: **10852**

SITE NAME: Warren County - Shoals Street #2 MSWL
LOCATION: 597 Macon Hwy
Warrenton, Warren County, GA 30828

Latitude 33° 23' 56" N

Longitude 82° 40' 16" W

ACREAGE **PARCEL NUMBER**

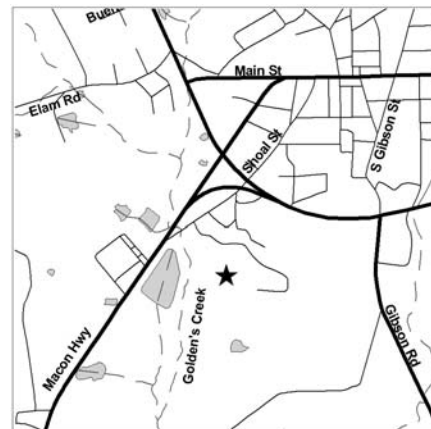
13.8 049 015
16 049 015W
20.9 049 042

DATE LISTED

4/24/2007
4/24/2007
4/24/2007

LAST KNOWN PROPERTY OWNER:

Warren County
521 Main Street - PO Box 46
Warrenton, GA 30828



STATUS OF CLEANUP ACTIVITIES:

Cleanup activities are being conducted for source materials and groundwater.

CLEANUP PRIORITY: The Director has designated this site as a Class IV

GA EPD DIRECTOR'S DETERMINATION REGARDING CORRECTIVE ACTION:

The Director has determined that this site requires corrective action.

REGULATED SUBSTANCES RELEASED, AND THREATS TO HUMAN HEALTH AND ENVIRONMENT POSED BY THE RELEASE:

This site has a known release of Mercury in groundwater at levels exceeding the reportable quantity. No human exposure via drinking water is suspected from this release. The nearest drinking water well is between 0.5 and 1 miles from the area affected by the release.

REGULATED SUBSTANCES:

Substance Name	GW	Soil	Substance Name	GW	Soil
1,1-Dichloroethane	<input checked="" type="checkbox"/>	<input type="checkbox"/>	Cis-1,2-Dichloroethene	<input checked="" type="checkbox"/>	<input type="checkbox"/>
Mercury	<input checked="" type="checkbox"/>	<input type="checkbox"/>	Xylenes	<input checked="" type="checkbox"/>	<input type="checkbox"/>

GEORGIA ENVIRONMENTAL PROTECTION DIVISION
HAZARDOUS SITE INVENTORY

Site Number: 10853

SITE NAME: Worth County SR 112 MSWL
LOCATION: 797 Ephesus Church Road
Sylvester, Worth County, GA 31791

Latitude 31° 33' 11" N Longitude 83° 47' 33" W

ACREAGE PARCEL NUMBER

55.06 0073-041-00C
55.1 0073-041-00B
45 0073-041-00A

DATE LISTED

4/24/2007
4/24/2007
4/24/2007

LAST KNOWN PROPERTY OWNER:

Worth County
201 North Main Street, Room 30
Sylvester, GA 31721



STATUS OF CLEANUP ACTIVITIES:

Cleanup activities are being conducted for source materials and groundwater.

CLEANUP PRIORITY: The Director has designated this site as a Class IV

GA EPD DIRECTOR'S DETERMINATION REGARDING CORRECTIVE ACTION:

The Director has determined that this site requires corrective action.

REGULATED SUBSTANCES RELEASED, AND THREATS TO HUMAN HEALTH AND ENVIRONMENT POSED BY THE RELEASE:

This site has a known release of Beryllium in groundwater at levels exceeding the reportable quantity. No human exposure via drinking water is suspected from this release. The nearest drinking water well is between 1 and 2 miles from the area affected by the release.

REGULATED SUBSTANCES:

Substance Name	GW	Soil	Substance Name	GW	Soil
1,1-Dichloroethane	<input checked="" type="checkbox"/>	<input type="checkbox"/>	Arsenic	<input checked="" type="checkbox"/>	<input type="checkbox"/>
Barium	<input checked="" type="checkbox"/>	<input type="checkbox"/>	Benzene	<input checked="" type="checkbox"/>	<input type="checkbox"/>
Beryllium	<input checked="" type="checkbox"/>	<input type="checkbox"/>	Chlorobenzene	<input checked="" type="checkbox"/>	<input type="checkbox"/>
Cis-1,2-Dichloroethene	<input checked="" type="checkbox"/>	<input type="checkbox"/>	Copper	<input checked="" type="checkbox"/>	<input type="checkbox"/>
Lead	<input checked="" type="checkbox"/>	<input type="checkbox"/>	Mercury	<input checked="" type="checkbox"/>	<input type="checkbox"/>
Methylene bromide	<input checked="" type="checkbox"/>	<input type="checkbox"/>	Toluene	<input checked="" type="checkbox"/>	<input type="checkbox"/>
Vinyl chloride	<input checked="" type="checkbox"/>	<input type="checkbox"/>			

GEORGIA ENVIRONMENTAL PROTECTION DIVISION
HAZARDOUS SITE INVENTORY

Site Number: **10854**

SITE NAME: Calhoun County SR 45 Morgan (SL)
LOCATION: 25753 Highway 45
Morgan, Calhoun County, GA 31746

Latitude 31° 32' 06" N

Longitude 84° 39' 00" W

ACREAGE **PARCEL NUMBER**

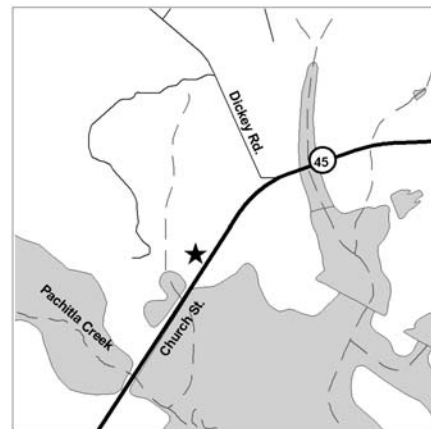
51.75 0045 019A

DATE LISTED

2/24/2007

LAST KNOWN PROPERTY OWNER:

Calhoun County
PO Box 226
Morgan, GA 31746



STATUS OF CLEANUP ACTIVITIES:

Cleanup activities are being conducted for source materials and groundwater.

CLEANUP PRIORITY: The Director has designated this site as a Class IV

GA EPD DIRECTOR'S DETERMINATION REGARDING CORRECTIVE ACTION:

The Director has determined that this site requires corrective action.

REGULATED SUBSTANCES RELEASED, AND THREATS TO HUMAN HEALTH AND ENVIRONMENT POSED BY THE RELEASE:

This site has a known release of Lead in groundwater at levels exceeding the reportable quantity. No human exposure via drinking water is suspected from this release. The nearest drinking water well is between 2 and 3 miles from the area affected by the release.

REGULATED SUBSTANCES:

Substance Name	GW	Soil	Substance Name	GW	Soil
1,1-Dichloroethane	<input checked="" type="checkbox"/>	<input type="checkbox"/>	Antimony	<input checked="" type="checkbox"/>	<input type="checkbox"/>
Arsenic	<input checked="" type="checkbox"/>	<input type="checkbox"/>	Barium	<input checked="" type="checkbox"/>	<input type="checkbox"/>
Benzene	<input checked="" type="checkbox"/>	<input type="checkbox"/>	Cadmium	<input checked="" type="checkbox"/>	<input type="checkbox"/>
Chlorobenzene	<input checked="" type="checkbox"/>	<input type="checkbox"/>	Chromium	<input checked="" type="checkbox"/>	<input type="checkbox"/>
Cis-1,2-Dichloroethene	<input checked="" type="checkbox"/>	<input type="checkbox"/>	Copper	<input checked="" type="checkbox"/>	<input type="checkbox"/>
Lead	<input checked="" type="checkbox"/>	<input type="checkbox"/>	Mercury	<input checked="" type="checkbox"/>	<input type="checkbox"/>
p-Dichlorobenzene	<input checked="" type="checkbox"/>	<input type="checkbox"/>	Selenium	<input checked="" type="checkbox"/>	<input type="checkbox"/>
Silver	<input checked="" type="checkbox"/>	<input type="checkbox"/>	Vanadium pentoxide	<input checked="" type="checkbox"/>	<input type="checkbox"/>
Zinc	<input checked="" type="checkbox"/>	<input type="checkbox"/>			

GEORGIA ENVIRONMENTAL PROTECTION DIVISION
HAZARDOUS SITE INVENTORY

Site Number: 10855

SITE NAME: Paulding County - Gullede Road MSWL
LOCATION: County Services Lane
Dallas, Paulding County, GA 30132

Latitude 34° 01' 12" N

Longitude 84° 48' 03" W

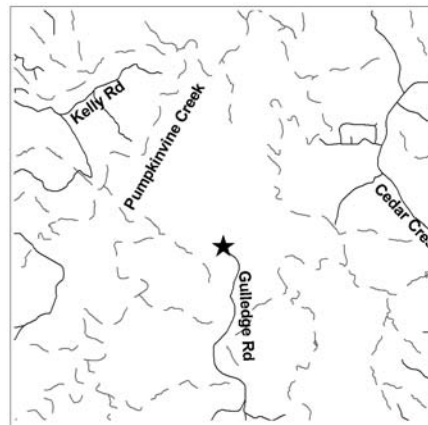
ACREAGE 165.42 **PARCEL NUMBER** 052.2.2.001.0000

DATE LISTED

4/24/2007

LAST KNOWN PROPERTY OWNER:

Paulding County
240 Constitution Blvd.
Dallas, GA 30132



STATUS OF CLEANUP ACTIVITIES:

Cleanup activities are being conducted for source materials and groundwater.

CLEANUP PRIORITY: The Director has designated this site as a Class IV

GA EPD DIRECTOR'S DETERMINATION REGARDING CORRECTIVE ACTION:

The Director has determined that this site requires corrective action.

REGULATED SUBSTANCES RELEASED, AND THREATS TO HUMAN HEALTH AND ENVIRONMENT POSED BY THE RELEASE:

This site has a known release of Vinyl chloride in groundwater at levels exceeding the reportable quantity. No human exposure via drinking water is suspected from this release. The nearest drinking water well is between 2 and 3 miles from the area affected by the release.

REGULATED SUBSTANCES:

Substance Name	GW	Soil	Substance Name	GW	Soil
1,1,1-Trichloroethane	<input checked="" type="checkbox"/>	<input type="checkbox"/>	1,1-Dichloroethane	<input checked="" type="checkbox"/>	<input type="checkbox"/>
1,1-Dichloroethene	<input checked="" type="checkbox"/>	<input type="checkbox"/>	Acetone	<input type="checkbox"/>	<input type="checkbox"/>
Carbon disulfide	<input checked="" type="checkbox"/>	<input type="checkbox"/>	Cis-1,2-Dichloroethene	<input checked="" type="checkbox"/>	<input type="checkbox"/>
Dichlorodifluoromethane	<input checked="" type="checkbox"/>	<input type="checkbox"/>	Dichloromethane	<input checked="" type="checkbox"/>	<input type="checkbox"/>
Naphthalene	<input checked="" type="checkbox"/>	<input type="checkbox"/>	p-Dichlorobenzene	<input checked="" type="checkbox"/>	<input type="checkbox"/>
Tetrachloroethene	<input checked="" type="checkbox"/>	<input type="checkbox"/>	Trichloroethene	<input checked="" type="checkbox"/>	<input type="checkbox"/>
Vinyl chloride	<input checked="" type="checkbox"/>	<input type="checkbox"/>	Xylenes	<input checked="" type="checkbox"/>	<input type="checkbox"/>

GEORGIA ENVIRONMENTAL PROTECTION DIVISION
HAZARDOUS SITE INVENTORY

Site Number: **10856**

SITE NAME: Harris County Hamilton Road E MSWL
LOCATION: 4078 Barnes Mill Road
Hamilton, Harris County, GA 31811

Latitude 32° 44' 40" N

Longitude 84° 48' 46" W

ACREAGE **PARCEL NUMBER**

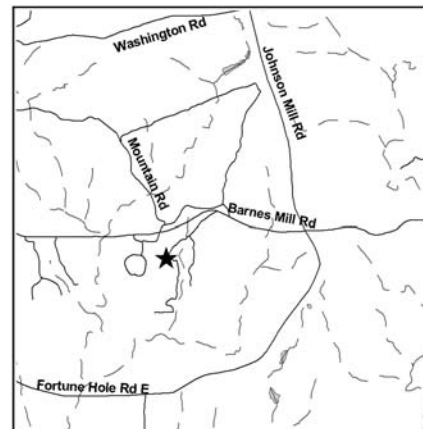
131.6 070 003

DATE LISTED

4/24/2007

LAST KNOWN PROPERTY OWNER:

Harris County
104 N. College Street / PO Box 365
Hamilton, GA 31811



STATUS OF CLEANUP ACTIVITIES:

Cleanup activities are being conducted for source materials and groundwater.

CLEANUP PRIORITY: The Director has designated this site as a Class IV

GA EPD DIRECTOR'S DETERMINATION REGARDING CORRECTIVE ACTION:

The Director has determined that this site requires corrective action.

REGULATED SUBSTANCES RELEASED, AND THREATS TO HUMAN HEALTH AND ENVIRONMENT POSED BY THE RELEASE:

This site has a known release of Dichloromethane in groundwater at levels exceeding the reportable quantity. No human exposure via drinking water is suspected from this release. The nearest drinking water well is less than 0.5 miles from the area affected by the release.

REGULATED SUBSTANCES:

Substance Name	GW	Soil	Substance Name	GW	Soil
1,1-Dichloroethane	<input checked="" type="checkbox"/>	<input type="checkbox"/>	Benzene	<input checked="" type="checkbox"/>	<input type="checkbox"/>
Cis-1,2-Dichloroethene	<input checked="" type="checkbox"/>	<input type="checkbox"/>	Dichloromethane	<input checked="" type="checkbox"/>	<input type="checkbox"/>
Mercury	<input checked="" type="checkbox"/>	<input type="checkbox"/>	Methyl chloride	<input checked="" type="checkbox"/>	<input type="checkbox"/>
p-Dichlorobenzene	<input checked="" type="checkbox"/>	<input type="checkbox"/>	Tetrachloroethene	<input checked="" type="checkbox"/>	<input type="checkbox"/>
Trichloroethene	<input checked="" type="checkbox"/>	<input type="checkbox"/>	Xylenes	<input checked="" type="checkbox"/>	<input type="checkbox"/>

GEORGIA ENVIRONMENTAL PROTECTION DIVISION
HAZARDOUS SITE INVENTORY

Site Number: 10857

SITE NAME: Randolph County Brooksville Road Ph 1 MSWL
LOCATION: Brooksville Road
Cuthbert, Randolph County, GA 389400221

Latitude 31° 47' 46" N Longitude 84° 45' 2" W

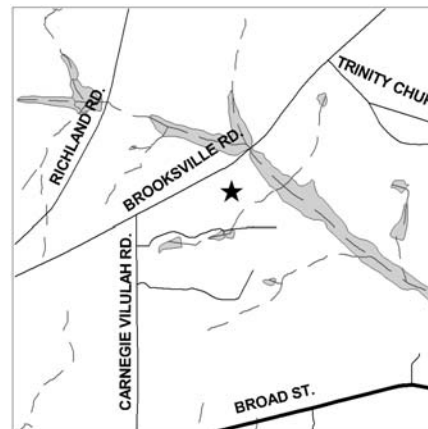
ACREAGE 311 **PARCEL NUMBER** 052 002

DATE LISTED

4/24/2007

LAST KNOWN PROPERTY OWNER:

Randolph County
PO Box 221
Cuthbert, GA 31740-0221



STATUS OF CLEANUP ACTIVITIES:

Cleanup activities are being conducted for source materials and groundwater.

CLEANUP PRIORITY: The Director has designated this site as a Class IV

GA EPD DIRECTOR'S DETERMINATION REGARDING CORRECTIVE ACTION:

The Director has determined that this site requires corrective action.

REGULATED SUBSTANCES RELEASED, AND THREATS TO HUMAN HEALTH AND ENVIRONMENT POSED BY THE RELEASE:

This site has a known release of Mercury in groundwater at levels exceeding the reportable quantity. No human exposure via drinking water is suspected from this release. The nearest drinking water well is less than 0.5 miles from the area affected by the release.

REGULATED SUBSTANCES:

Substance Name	GW	Soil	Substance Name	GW	Soil
Barium	<input checked="" type="checkbox"/>	<input type="checkbox"/>	Chlorobenzene	<input checked="" type="checkbox"/>	<input type="checkbox"/>
Cis-1,2-Dichloroethene	<input checked="" type="checkbox"/>	<input type="checkbox"/>	Cobalt {reference only, not regulated substance}	<input checked="" type="checkbox"/>	<input type="checkbox"/>
Mercury	<input checked="" type="checkbox"/>	<input type="checkbox"/>	Nickel	<input checked="" type="checkbox"/>	<input type="checkbox"/>
p-Dichlorobenzene	<input checked="" type="checkbox"/>	<input type="checkbox"/>	Zinc	<input checked="" type="checkbox"/>	<input type="checkbox"/>

GEORGIA ENVIRONMENTAL PROTECTION DIVISION
HAZARDOUS SITE INVENTORY

Site Number: 10858

SITE NAME: Decatur County SR 309 MSWL
LOCATION: SR 309 (West Street and Fowlston Road)
Bainbridge, Decatur County, GA 31717

Latitude 30° 50' 13" N

Longitude 84° 34' 04" W

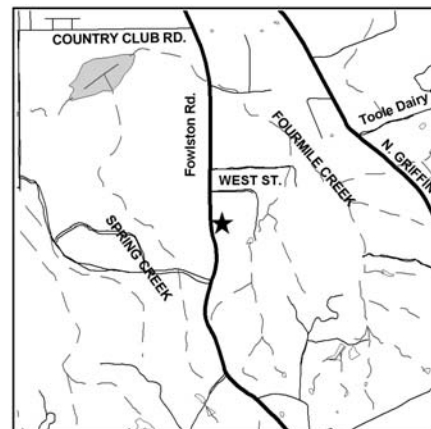
ACREAGE 83.27 **PARCEL NUMBER** 00910 - 018 - A00

DATE LISTED

4/24/2007

LAST KNOWN PROPERTY OWNER:

Decatur County Commissioners Office
203 West Broughton Street, PO Box 726
Bainbridge, GA 39818



STATUS OF CLEANUP ACTIVITIES:

Cleanup activities are being conducted for source materials and groundwater.

CLEANUP PRIORITY: The Director has designated this site as a Class IV

GA EPD DIRECTOR'S DETERMINATION REGARDING CORRECTIVE ACTION:

The Director has determined that this site requires corrective action.

REGULATED SUBSTANCES RELEASED, AND THREATS TO HUMAN HEALTH AND ENVIRONMENT POSED BY THE RELEASE:

This site has a known release of Arsenic in groundwater at levels exceeding the reportable quantity. No human exposure via drinking water is suspected from this release. The nearest drinking water well is between 0.5 and 1 miles from the area affected by the release.

REGULATED SUBSTANCES:

Substance Name	GW	Soil	Substance Name	GW	Soil
1,1-Dichloroethane	<input checked="" type="checkbox"/>	<input type="checkbox"/>	Arsenic	<input checked="" type="checkbox"/>	<input type="checkbox"/>
Barium	<input checked="" type="checkbox"/>	<input type="checkbox"/>	Benzene	<input checked="" type="checkbox"/>	<input type="checkbox"/>
Cis-1,2-Dichloroethene	<input checked="" type="checkbox"/>	<input type="checkbox"/>	Cobalt {reference only, not regulated substance}	<input checked="" type="checkbox"/>	<input type="checkbox"/>
Mercury	<input checked="" type="checkbox"/>	<input type="checkbox"/>			

GEORGIA ENVIRONMENTAL PROTECTION DIVISION
HAZARDOUS SITE INVENTORY

Site Number: 10859

SITE NAME: Walker County Marble Top Road MSWL
LOCATION: 5120 Marble Top Road
Chickamauga, Walker County, GA 30707

Latitude 34° 50' 07" N Longitude 85° 21' 54" W

ACREAGE PARCEL NUMBER

68 0271-044
1 0263-007
34 0263-009
3 0263-008

DATE LISTED

4/27/2007
4/24/2007
4/24/2007
4/24/2007

LAST KNOWN PROPERTY OWNER:

Walker County
101 South Duke Street, Annex 2, PO Box 445
LaFayette, GA 30728-0445



STATUS OF CLEANUP ACTIVITIES:

Cleanup activities are being conducted for source materials and groundwater.

CLEANUP PRIORITY: The Director has designated this site as a Class IV

GA EPD DIRECTOR'S DETERMINATION REGARDING CORRECTIVE ACTION:

The Director has determined that this site requires corrective action.

REGULATED SUBSTANCES RELEASED, AND THREATS TO HUMAN HEALTH AND ENVIRONMENT POSED BY THE RELEASE:

This site has a known release of Arsenic in groundwater at levels exceeding the reportable quantity. No human exposure via drinking water is suspected from this release. The nearest drinking water well is between 1 and 2 miles from the area affected by the release.

REGULATED SUBSTANCES:

Substance Name	GW	Soil	Substance Name	GW	Soil
1,1-Dichloroethane	<input checked="" type="checkbox"/>	<input type="checkbox"/>	1,1-Dichloroethene	<input checked="" type="checkbox"/>	<input type="checkbox"/>
Acetone	<input checked="" type="checkbox"/>	<input type="checkbox"/>	Arsenic	<input checked="" type="checkbox"/>	<input type="checkbox"/>
Barium	<input checked="" type="checkbox"/>	<input type="checkbox"/>	Benzene	<input checked="" type="checkbox"/>	<input type="checkbox"/>
Beryllium	<input checked="" type="checkbox"/>	<input type="checkbox"/>	Chlorobenzene	<input checked="" type="checkbox"/>	<input type="checkbox"/>
Chromium	<input checked="" type="checkbox"/>	<input type="checkbox"/>	Cis-1,2-Dichloroethene	<input checked="" type="checkbox"/>	<input type="checkbox"/>
Cobalt {reference only, not regulated substance}	<input checked="" type="checkbox"/>	<input type="checkbox"/>	Copper	<input checked="" type="checkbox"/>	<input type="checkbox"/>
Dichlorobenzene, N.O.S.	<input checked="" type="checkbox"/>	<input type="checkbox"/>	Lead	<input checked="" type="checkbox"/>	<input type="checkbox"/>
Mercury	<input checked="" type="checkbox"/>	<input type="checkbox"/>	Nickel	<input checked="" type="checkbox"/>	<input type="checkbox"/>
Thallium	<input checked="" type="checkbox"/>	<input type="checkbox"/>	Trichloroethene	<input checked="" type="checkbox"/>	<input type="checkbox"/>
Vanadium {reference only, not regulated substance}	<input checked="" type="checkbox"/>	<input type="checkbox"/>	Zinc	<input checked="" type="checkbox"/>	<input type="checkbox"/>

GEORGIA ENVIRONMENTAL PROTECTION DIVISION
HAZARDOUS SITE INVENTORY

Site Number: 10860

SITE NAME: Schley County CR 65 MSWL
LOCATION: 594 William Grove Road (CR 65)
Ellaville, Schley County, GA 31806

Latitude 32° 14' 53" N

Longitude 84° 13' 50" W

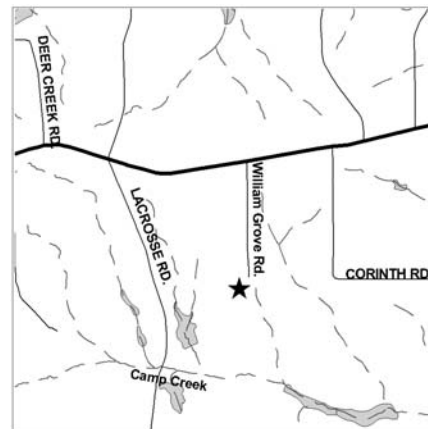
ACREAGE 84 **PARCEL NUMBER** 3629-081-0002

DATE LISTED

4/24/2007

LAST KNOWN PROPERTY OWNER:

Schley County Board of Commissioners
PO Box 352
Ellaville, GA 31806-0352



STATUS OF CLEANUP ACTIVITIES:

Cleanup activities are being conducted for source materials and groundwater.

CLEANUP PRIORITY: The Director has designated this site as a Class IV

GA EPD DIRECTOR'S DETERMINATION REGARDING CORRECTIVE ACTION:

The Director has determined that this site requires corrective action.

REGULATED SUBSTANCES RELEASED, AND THREATS TO HUMAN HEALTH AND ENVIRONMENT POSED BY THE RELEASE:

This site has a known release of Vinyl chloride in groundwater at levels exceeding the reportable quantity. No human exposure via drinking water is suspected from this release. The nearest drinking water well is between 1 and 2 miles from the area affected by the release.

REGULATED SUBSTANCES:

Substance Name	GW	Soil	Substance Name	GW	Soil
1,1-Dichloroethane	<input checked="" type="checkbox"/>	<input type="checkbox"/>	2,4-Dichlorophenoxyacetic acid, salts and esters	<input checked="" type="checkbox"/>	<input type="checkbox"/>
Arsenic	<input checked="" type="checkbox"/>	<input type="checkbox"/>	Benzene	<input checked="" type="checkbox"/>	<input type="checkbox"/>
Chlorobenzene	<input checked="" type="checkbox"/>	<input type="checkbox"/>	Cis-1,2-Dichloroethene	<input checked="" type="checkbox"/>	<input type="checkbox"/>
Dichloromethane	<input checked="" type="checkbox"/>	<input type="checkbox"/>	Mercury	<input checked="" type="checkbox"/>	<input type="checkbox"/>
Trichlorofluoromethane	<input checked="" type="checkbox"/>	<input type="checkbox"/>	Vinyl chloride	<input checked="" type="checkbox"/>	<input type="checkbox"/>
Xylenes	<input checked="" type="checkbox"/>	<input type="checkbox"/>			

**GEORGIA ENVIRONMENTAL PROTECTION DIVISION
HAZARDOUS SITE INVENTORY**

Site Number: **10863**

SITE NAME: Paper Mill Road Undeveloped Tract
LOCATION: Paper Mill Road and Springlake Road
Lawrenceville, Gwinnett County, GA 30045

Latitude 33° 57' 10" N Longitude 83° 57' 54" W

ACREAGE **PARCEL NUMBER**

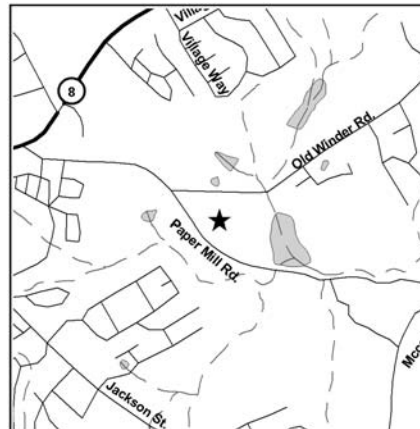
6 R5180 352
1.16 R5180 002

DATE LISTED

3/26/2007
3/26/2007

LAST KNOWN PROPERTY OWNER:

Ansley Capital Partners LLC
675 Seminole Avenue NE Suite 301
Atlanta, GA 30307-3414



STATUS OF CLEANUP ACTIVITIES:

Investigations are being conducted to determine how much cleanup is necessary for source materials and groundwater.

CLEANUP PRIORITY: The Director has designated this site as a Class II

GA EPD DIRECTOR'S DETERMINATION REGARDING CORRECTIVE ACTION:

Pending

REGULATED SUBSTANCES RELEASED, AND THREATS TO HUMAN HEALTH AND ENVIRONMENT POSED BY THE RELEASE:

This site has a known release of Lead in groundwater at levels exceeding the reportable quantity. No human exposure via drinking water is suspected from this release. The nearest drinking water well is between 0.5 and 1 miles from the area affected by the release.

This site has a known release of Lead in soil at levels exceeding the reportable quantity. This site has unlimited access. The nearest resident individual is less than 300 feet from the area affected by the release.

REGULATED SUBSTANCES:

Substance Name	GW	Soil	Substance Name	GW	Soil
2,4-Dimethylphenol	<input type="checkbox"/>	<input checked="" type="checkbox"/>	Arsenic	<input checked="" type="checkbox"/>	<input checked="" type="checkbox"/>
Barium	<input checked="" type="checkbox"/>	<input checked="" type="checkbox"/>	Benzene	<input type="checkbox"/>	<input checked="" type="checkbox"/>
bis(2-Ethylhexyl) phthalate	<input checked="" type="checkbox"/>	<input checked="" type="checkbox"/>	Chlorobenzene	<input type="checkbox"/>	<input checked="" type="checkbox"/>
Chromium	<input checked="" type="checkbox"/>	<input checked="" type="checkbox"/>	Cumene	<input type="checkbox"/>	<input checked="" type="checkbox"/>
Dibutyl phthalate	<input checked="" type="checkbox"/>	<input type="checkbox"/>	Dicamba	<input type="checkbox"/>	<input checked="" type="checkbox"/>
Dichlorodifluoromethane	<input type="checkbox"/>	<input checked="" type="checkbox"/>	Ethylbenzene	<input type="checkbox"/>	<input checked="" type="checkbox"/>
Lead	<input checked="" type="checkbox"/>	<input checked="" type="checkbox"/>	Mercury	<input type="checkbox"/>	<input checked="" type="checkbox"/>
Methyl ethyl ketone	<input type="checkbox"/>	<input checked="" type="checkbox"/>	Naphthalene	<input checked="" type="checkbox"/>	<input checked="" type="checkbox"/>
o-Cresol	<input type="checkbox"/>	<input checked="" type="checkbox"/>	PCBs	<input type="checkbox"/>	<input checked="" type="checkbox"/>
p-Dichlorobenzene	<input type="checkbox"/>	<input checked="" type="checkbox"/>	Pentachlorophenol	<input type="checkbox"/>	<input checked="" type="checkbox"/>
p-Nitrophenol	<input type="checkbox"/>	<input checked="" type="checkbox"/>	Tetrachloroethene	<input type="checkbox"/>	<input checked="" type="checkbox"/>
Toluene	<input type="checkbox"/>	<input checked="" type="checkbox"/>	Trichlorofluoromethane	<input type="checkbox"/>	<input checked="" type="checkbox"/>
Xylenes	<input type="checkbox"/>	<input checked="" type="checkbox"/>			

GEORGIA ENVIRONMENTAL PROTECTION DIVISION
HAZARDOUS SITE INVENTORY

Site Number: 10867

SITE NAME: Coastal Concrete, Inc.
LOCATION: 2337 Louisville Road
Savannah, Chatham County, GA 31415

Latitude 32° 04' 55" N

Longitude 81° 07' 40" W

ACREAGE **PARCEL NUMBER**

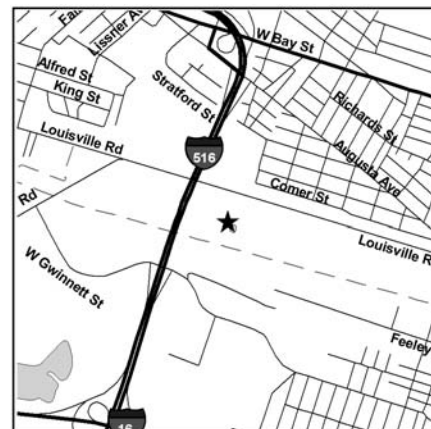
4.923 2-0599-01-010

DATE LISTED

7/27/2007

LAST KNOWN PROPERTY OWNER:

Royal Transportation Services, Inc.
10800 South River Dr., NW
Miami, FL 33178



STATUS OF CLEANUP ACTIVITIES:

Investigations are being conducted to determine how much cleanup is necessary for source materials, soil, and groundwater.

CLEANUP PRIORITY: The Director has designated this site as a Class V

GA EPD DIRECTOR'S DETERMINATION REGARDING CORRECTIVE ACTION:

The Director has determined that this site requires corrective action.

REGULATED SUBSTANCES RELEASED, AND THREATS TO HUMAN HEALTH AND ENVIRONMENT POSED BY THE RELEASE:

This site has a known release of Vinyl chloride in groundwater at levels exceeding the reportable quantity. No human exposure via drinking water is suspected from this release. The nearest drinking water well is less than 0.5 miles from the area affected by the release.

REGULATED SUBSTANCES:

Substance Name	GW	Soil	Substance Name	GW	Soil
1,1-Dichloroethene	<input checked="" type="checkbox"/>	<input type="checkbox"/>	Acenaphthene	<input type="checkbox"/>	<input checked="" type="checkbox"/>
Acenaphthylene	<input type="checkbox"/>	<input checked="" type="checkbox"/>	Acetone	<input type="checkbox"/>	<input checked="" type="checkbox"/>
Anthracene	<input type="checkbox"/>	<input checked="" type="checkbox"/>	Benzo(a)anthracene	<input type="checkbox"/>	<input checked="" type="checkbox"/>
Benzo(a)pyrene	<input type="checkbox"/>	<input checked="" type="checkbox"/>	Benzo(b)fluoranthene	<input type="checkbox"/>	<input checked="" type="checkbox"/>
Benzo(ghi)perylene	<input type="checkbox"/>	<input checked="" type="checkbox"/>	Benzo(k)fluoranthene	<input type="checkbox"/>	<input checked="" type="checkbox"/>
Chrysene	<input type="checkbox"/>	<input checked="" type="checkbox"/>	Cis-1,2-Dichloroethene	<input checked="" type="checkbox"/>	<input type="checkbox"/>
Cumene	<input type="checkbox"/>	<input checked="" type="checkbox"/>	Dibenzo(a,h)anthracene	<input type="checkbox"/>	<input checked="" type="checkbox"/>
Fluoranthene	<input type="checkbox"/>	<input checked="" type="checkbox"/>	Fluorene	<input type="checkbox"/>	<input checked="" type="checkbox"/>
Indeno(1,2,3-cd)pyrene	<input type="checkbox"/>	<input checked="" type="checkbox"/>	Naphthalene	<input checked="" type="checkbox"/>	<input checked="" type="checkbox"/>
Phenanthrene	<input type="checkbox"/>	<input checked="" type="checkbox"/>	Pyrene	<input type="checkbox"/>	<input checked="" type="checkbox"/>
trans-1,2-Dichloroethene	<input checked="" type="checkbox"/>	<input type="checkbox"/>	Trichloroethene	<input checked="" type="checkbox"/>	<input type="checkbox"/>
Vinyl chloride	<input checked="" type="checkbox"/>	<input checked="" type="checkbox"/>			

GEORGIA ENVIRONMENTAL PROTECTION DIVISION
HAZARDOUS SITE INVENTORY

Site Number: 10869

SITE NAME: Kemira Chemicals, Inc. Marietta Facility
LOCATION: 1654 West Oak Drive
Marietta, Cobb County, GA 30062

Latitude 33° 59' 32" N

Longitude 84° 31' 41" W

ACREAGE 3.7
PARCEL NUMBER 16 - 0 - 804 - 0 - 017 - 0

DATE LISTED
8/22/2007

LAST KNOWN PROPERTY OWNER:

Kemira Chemicals, Inc.
1000 Parkwood Circle, Suite 500
Atlanta, GA 30339



STATUS OF CLEANUP ACTIVITIES:

Cleanup activities are being conducted for source materials, soil, and groundwater.

CLEANUP PRIORITY: The Director has designated this site as a Class II

GA EPD DIRECTOR'S DETERMINATION REGARDING CORRECTIVE ACTION:

Pending

REGULATED SUBSTANCES RELEASED, AND THREATS TO HUMAN HEALTH AND ENVIRONMENT POSED BY THE RELEASE:

This site has a known release of Lindane in groundwater at levels exceeding the reportable quantity. No human exposure via drinking water is suspected from this release. The nearest drinking water well is between 0.5 and 1 miles from the area affected by the release.

This site has a known release of Lindane in soil at levels exceeding the reportable quantity. This site has limited access. The nearest resident individual is between 301 and 1000 feet from the area affected by the release.

REGULATED SUBSTANCES:

Substance Name	GW	Soil	Substance Name	GW	Soil
1,1-Dichloroethane	<input checked="" type="checkbox"/>	<input type="checkbox"/>	2,4,5-Trichlorophenol	<input checked="" type="checkbox"/>	<input type="checkbox"/>
2,4-Dichlorophenol	<input checked="" type="checkbox"/>	<input type="checkbox"/>	Acetone	<input checked="" type="checkbox"/>	<input type="checkbox"/>
Arsenic	<input checked="" type="checkbox"/>	<input checked="" type="checkbox"/>	Barium	<input checked="" type="checkbox"/>	<input type="checkbox"/>
Benzene	<input checked="" type="checkbox"/>	<input type="checkbox"/>	Bromoform	<input checked="" type="checkbox"/>	<input type="checkbox"/>
Carbon disulfide	<input checked="" type="checkbox"/>	<input checked="" type="checkbox"/>	Chlorobenzene	<input checked="" type="checkbox"/>	<input type="checkbox"/>
Chloroform	<input checked="" type="checkbox"/>	<input type="checkbox"/>	Chromium	<input checked="" type="checkbox"/>	<input type="checkbox"/>
DDD	<input checked="" type="checkbox"/>	<input type="checkbox"/>	delta-Benzenehexachloride	<input checked="" type="checkbox"/>	<input checked="" type="checkbox"/>
Dibromochloromethane	<input checked="" type="checkbox"/>	<input type="checkbox"/>	Dichloromethane	<input checked="" type="checkbox"/>	<input type="checkbox"/>
Endosulfan (alpha)	<input checked="" type="checkbox"/>	<input type="checkbox"/>	Ethylbenzene	<input checked="" type="checkbox"/>	<input type="checkbox"/>
Ethylenethiourea	<input checked="" type="checkbox"/>	<input type="checkbox"/>	Lead	<input checked="" type="checkbox"/>	<input type="checkbox"/>
Lindane	<input checked="" type="checkbox"/>	<input checked="" type="checkbox"/>	Methyl ethyl ketone	<input checked="" type="checkbox"/>	<input type="checkbox"/>
Pentachlorophenol	<input checked="" type="checkbox"/>	<input checked="" type="checkbox"/>	Selenium	<input checked="" type="checkbox"/>	<input checked="" type="checkbox"/>
Tetrachloroethene	<input checked="" type="checkbox"/>	<input type="checkbox"/>	Toluene	<input checked="" type="checkbox"/>	<input type="checkbox"/>
Trichloroethene	<input checked="" type="checkbox"/>	<input type="checkbox"/>	Vinyl chloride	<input checked="" type="checkbox"/>	<input type="checkbox"/>
Xylenes	<input checked="" type="checkbox"/>	<input type="checkbox"/>			

GEORGIA ENVIRONMENTAL PROTECTION DIVISION
HAZARDOUS SITE INVENTORY

Site Number: 10872

SITE NAME: Hock's One Hour Martinizing/Embassy Cleaners
LOCATION: 1045 Franklin Road
Marietta, Cobb County, GA 30067

Latitude 33° 55' 37" N Longitude 84° 29' 31" W

ACREAGE 0.3872 **PARCEL NUMBER** 17072600040 **DATE LISTED** 7/17/2008

LAST KNOWN PROPERTY OWNER:

The Estate of Ellis A. Maloof c/o Jacob Kerken, Co-
Executor
771 Juniper Street
Atlanta, GA 30336



STATUS OF CLEANUP ACTIVITIES:

Although directed to by EPD, identified responsible parties are not currently performing the required investigation and/or cleanup under the Hazardous Site Response Act for source materials, soil, and groundwater. Enforcement is pending.

CLEANUP PRIORITY: The Director has designated this site as a Class II

GA EPD DIRECTOR'S DETERMINATION REGARDING CORRECTIVE ACTION:

Pending

REGULATED SUBSTANCES RELEASED, AND THREATS TO HUMAN HEALTH AND ENVIRONMENT POSED BY THE RELEASE:

This site has a suspected release of Vinyl chloride in soil at levels exceeding the reportable quantity. This site has unlimited access. The nearest resident individual is less than 300 feet from the area affected by the release.

REGULATED SUBSTANCES:

Substance Name	GW	Soil	Substance Name	GW	Soil
Cis-1,2-Dichloroethene	<input checked="" type="checkbox"/>	<input type="checkbox"/>	Tetrachloroethene	<input checked="" type="checkbox"/>	<input checked="" type="checkbox"/>
trans-1,2-Dichloroethene	<input checked="" type="checkbox"/>	<input type="checkbox"/>	Trichloroethene	<input checked="" type="checkbox"/>	<input type="checkbox"/>
Vinyl chloride	<input checked="" type="checkbox"/>	<input checked="" type="checkbox"/>			

GEORGIA ENVIRONMENTAL PROTECTION DIVISION
HAZARDOUS SITE INVENTORY

Site Number: 10874

SITE NAME: Proctor Square Cleaners
LOCATION: 3090 Buford Highway
Duluth, Gwinnett County, GA 30096

Latitude 34° 00' 03" N

Longitude 84° 08' 34" W

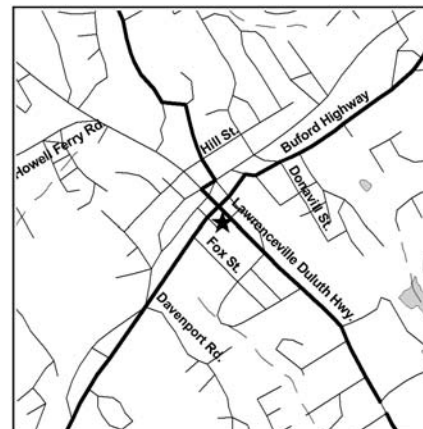
ACREAGE 8.12 **PARCEL NUMBER** R6293 123

DATE LISTED

9/7/2007

LAST KNOWN PROPERTY OWNER:

USPA District at Duluth LLC
3465 Duluth Hwy 120
Duluth, GA 30096



STATUS OF CLEANUP ACTIVITIES:

Hazardous Site Response Act cleanup levels have been met for source materials and soil. Investigations are being conducted to determine how much cleanup is necessary for groundwater.

CLEANUP PRIORITY: The Director has designated this site as a Class II

GA EPD DIRECTOR'S DETERMINATION REGARDING CORRECTIVE ACTION:

Pending

REGULATED SUBSTANCES RELEASED, AND THREATS TO HUMAN HEALTH AND ENVIRONMENT POSED BY THE RELEASE:

This site has a known release of Tetrachloroethene in groundwater at levels exceeding the reportable quantity. No human exposure via drinking water is suspected from this release. The nearest drinking water well is between 0.5 and 1 miles from the area affected by the release.

REGULATED SUBSTANCES:

Substance Name	GW	Soil	Substance Name	GW	Soil
Chloroform	<input checked="" type="checkbox"/>	<input type="checkbox"/>	Tetrachloroethene	<input checked="" type="checkbox"/>	<input checked="" type="checkbox"/>

GEORGIA ENVIRONMENTAL PROTECTION DIVISION
HAZARDOUS SITE INVENTORY

Site Number: 10875

SITE NAME: Silverstein's Cleaners
LOCATION: 3818 Washington Road
Martinez, Columbia County, GA 30907

Latitude 33° 30' 43" N

Longitude 82° 05' 17" W

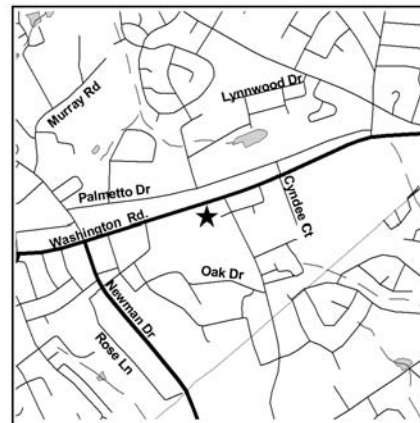
ACREAGE 0.83 **PARCEL NUMBER** 078D046B

DATE LISTED

10/5/2007

LAST KNOWN PROPERTY OWNER:

Edspen, LLC
2568 Central Avenue
Augusta, GA 30904



EPD received notification of a release to the following property(s), and determined on the indicated date that the property should be sublisted as part of this site.

PARCEL NAME	ACREAGE	PARCEL NUMBER	DATE LISTED
McDonalds	1.214	078D126	10/5/2007

STATUS OF CLEANUP ACTIVITIES:

Cleanup activities are being conducted for source materials, soil, and groundwater.

CLEANUP PRIORITY: The Director has designated this site as a Class II

GA EPD DIRECTOR'S DETERMINATION REGARDING CORRECTIVE ACTION:

Pending

REGULATED SUBSTANCES RELEASED, AND THREATS TO HUMAN HEALTH AND ENVIRONMENT POSED BY THE RELEASE:

This site has a known release of Tetrachloroethene in groundwater at levels exceeding the reportable quantity. No human exposure via drinking water is suspected from this release. The nearest drinking water well is between 0.5 and 1 miles from the area affected by the release.

REGULATED SUBSTANCES:

Substance Name	GW	Soil	Substance Name	GW	Soil
Benzene	<input checked="" type="checkbox"/>	<input type="checkbox"/>	Chloroform	<input checked="" type="checkbox"/>	<input type="checkbox"/>
Cumene	<input checked="" type="checkbox"/>	<input type="checkbox"/>	Cyclohexane	<input checked="" type="checkbox"/>	<input type="checkbox"/>
Ethylbenzene	<input checked="" type="checkbox"/>	<input type="checkbox"/>	Tetrachloroethene	<input checked="" type="checkbox"/>	<input checked="" type="checkbox"/>
Toluene	<input checked="" type="checkbox"/>	<input type="checkbox"/>	Xylenes	<input checked="" type="checkbox"/>	<input type="checkbox"/>

GEORGIA ENVIRONMENTAL PROTECTION DIVISION
HAZARDOUS SITE INVENTORY

Site Number: 10876

SITE NAME: Glennville Wood Preserving
LOCATION: 739 W. Barnard St. (State Hwy 23)
Glennville, Tattnall County, GA 30427

Latitude 31° 56' 48" N

Longitude 81° 56' 53" W

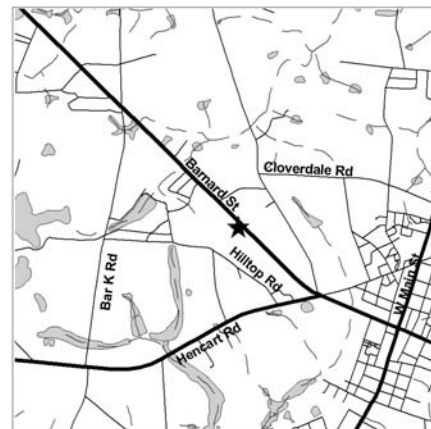
ACREAGE 9.91 **PARCEL NUMBER** 099B 002

DATE LISTED

10/19/2007

LAST KNOWN PROPERTY OWNER:

Mr. Terrell Futch
1587 Dry Fork Road
Glennville, GA 30427



STATUS OF CLEANUP ACTIVITIES:

Cleanup activities are being conducted for source materials and soil. Investigations are being conducted to determine how much cleanup is necessary for groundwater.

CLEANUP PRIORITY: The Director has designated this site as a Class II

GA EPD DIRECTOR'S DETERMINATION REGARDING CORRECTIVE ACTION:

Pending

REGULATED SUBSTANCES RELEASED, AND THREATS TO HUMAN HEALTH AND ENVIRONMENT POSED BY THE RELEASE:

This site has a known release of Cumene in groundwater at levels exceeding the reportable quantity. No human exposure via drinking water is suspected from this release. The nearest drinking water well is less than 0.5 miles from the area affected by the release.

This site has a suspected release of Cumene in soil at levels exceeding the reportable quantity. This site has unlimited access. The nearest resident individual is less than 300 feet from the area affected by the release.

REGULATED SUBSTANCES:

Substance Name	GW	Soil	Substance Name	GW	Soil
2,4-Dichlorophenol	<input checked="" type="checkbox"/>	<input type="checkbox"/>	Acenaphthene	<input checked="" type="checkbox"/>	<input checked="" type="checkbox"/>
Acenaphthylene	<input checked="" type="checkbox"/>	<input type="checkbox"/>	Anthracene	<input checked="" type="checkbox"/>	<input checked="" type="checkbox"/>
Benzene	<input checked="" type="checkbox"/>	<input type="checkbox"/>	Benzidine	<input checked="" type="checkbox"/>	<input type="checkbox"/>
Benzo(a)anthracene	<input type="checkbox"/>	<input checked="" type="checkbox"/>	Benzo(a)pyrene	<input type="checkbox"/>	<input checked="" type="checkbox"/>
Benzo(b)fluoranthene	<input type="checkbox"/>	<input checked="" type="checkbox"/>	Benzo(ghi)perylene	<input type="checkbox"/>	<input checked="" type="checkbox"/>
Benzo(k)fluoranthene	<input type="checkbox"/>	<input checked="" type="checkbox"/>	Chrysene	<input type="checkbox"/>	<input checked="" type="checkbox"/>
Cumene	<input checked="" type="checkbox"/>	<input checked="" type="checkbox"/>	Ethylbenzene	<input checked="" type="checkbox"/>	<input type="checkbox"/>
Fluoranthene	<input checked="" type="checkbox"/>	<input checked="" type="checkbox"/>	Fluorene	<input checked="" type="checkbox"/>	<input checked="" type="checkbox"/>
Indeno(1,2,3-cd)pyrene	<input type="checkbox"/>	<input checked="" type="checkbox"/>	Naphthalene	<input checked="" type="checkbox"/>	<input checked="" type="checkbox"/>
Phenanthrene	<input checked="" type="checkbox"/>	<input checked="" type="checkbox"/>	Pyrene	<input checked="" type="checkbox"/>	<input checked="" type="checkbox"/>
Toluene	<input checked="" type="checkbox"/>	<input type="checkbox"/>	Xylenes	<input checked="" type="checkbox"/>	<input type="checkbox"/>

GEORGIA ENVIRONMENTAL PROTECTION DIVISION
HAZARDOUS SITE INVENTORY

Site Number: 10880

SITE NAME: Dry Cleaning Depot
LOCATION: 1073 Alpharetta Street
Roswell, Fulton County, GA 30075

Latitude 34° 01' 40" N

Longitude 84° 21' 28" W

ACREAGE **PARCEL NUMBER**

0.3306 12-1902-0412-049-1

DATE LISTED

11/5/2007

LAST KNOWN PROPERTY OWNER:

KIC Management, LLC
2270 Evergreen Lane
Lawrenceville, GA 30043



EPD received notification of a release to the following property(s), and determined on the indicated date that the property should be sublisted as part of this site.

PARCEL NAME	ACREAGE	PARCEL NUMBER	DATE LISTED
Frazier Street Apartments	5.17	12 200404260359	1/31/2008

STATUS OF CLEANUP ACTIVITIES:

Cleanup activities are being conducted for source materials, soil, and groundwater.

CLEANUP PRIORITY: The Director has designated this site as a Class V

GA EPD DIRECTOR'S DETERMINATION REGARDING CORRECTIVE ACTION:

The Director has determined that this site requires corrective action.

REGULATED SUBSTANCES RELEASED, AND THREATS TO HUMAN HEALTH AND ENVIRONMENT POSED BY THE RELEASE:

This site has a known release of Tetrachloroethene in soil at levels exceeding the reportable quantity. This site has unlimited access. The nearest resident individual is less than 300 feet from the area affected by the release.

REGULATED SUBSTANCES:

Substance Name	GW	Soil	Substance Name	GW	Soil
Tetrachloroethene	<input checked="" type="checkbox"/>	<input checked="" type="checkbox"/>			

GEORGIA ENVIRONMENTAL PROTECTION DIVISION
HAZARDOUS SITE INVENTORY

Site Number: 10882

SITE NAME: W.F. Taylor Co. Inc.
LOCATION: 3601 South Dixie Road
Dalton, Whitfield County, GA 30721

Latitude 34° 41' 19" N

Longitude 84° 59' 22" W

ACREAGE **PARCEL NUMBER**

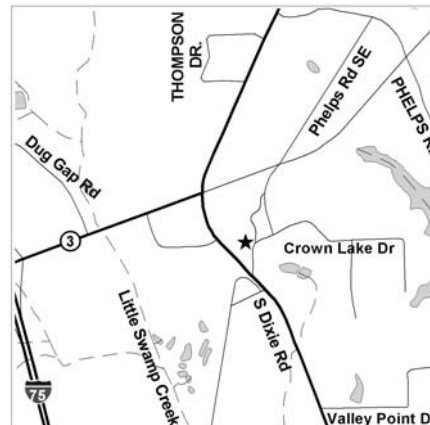
3.18 13-065-04-000

DATE LISTED

12/4/2007

LAST KNOWN PROPERTY OWNER:

W.F. Taylor Co., Inc.
800 College Drive
Dalton, GA 30720



STATUS OF CLEANUP ACTIVITIES:

Investigations are being conducted to determine how much cleanup is necessary for source materials, soil, and groundwater.

CLEANUP PRIORITY: The Director has designated this site as a Class V

GA EPD DIRECTOR'S DETERMINATION REGARDING CORRECTIVE ACTION:

The Director has determined that this site requires corrective action.

REGULATED SUBSTANCES RELEASED, AND THREATS TO HUMAN HEALTH AND ENVIRONMENT POSED BY THE RELEASE:

This site has a known release of Vinyl chloride in groundwater at levels exceeding the reportable quantity. No human exposure via drinking water is suspected from this release. The nearest drinking water well is between 0.5 and 1 miles from the area affected by the release.

REGULATED SUBSTANCES:

Substance Name	GW	Soil	Substance Name	GW	Soil
1,1,1-Trichloroethane	<input checked="" type="checkbox"/>	<input type="checkbox"/>	1,1-Dichloroethane	<input checked="" type="checkbox"/>	<input type="checkbox"/>
1,1-Dichloroethene	<input checked="" type="checkbox"/>	<input type="checkbox"/>	1,2-Dichloroethane	<input checked="" type="checkbox"/>	<input type="checkbox"/>
Carbon tetrachloride	<input checked="" type="checkbox"/>	<input type="checkbox"/>	Chloroethane	<input checked="" type="checkbox"/>	<input type="checkbox"/>
Cis-1,2-Dichloroethene	<input checked="" type="checkbox"/>	<input type="checkbox"/>	Tetrachloroethene	<input checked="" type="checkbox"/>	<input type="checkbox"/>
Toluene	<input checked="" type="checkbox"/>	<input type="checkbox"/>	Trichloroethene	<input checked="" type="checkbox"/>	<input checked="" type="checkbox"/>
Vinyl chloride	<input checked="" type="checkbox"/>	<input checked="" type="checkbox"/>			

GEORGIA ENVIRONMENTAL PROTECTION DIVISION
HAZARDOUS SITE INVENTORY

Site Number: 10883

SITE NAME: Roswell Cleaners & Coin Laundry
LOCATION: 1013 Alpharetta Street
Roswell, Fulton County, GA 30075

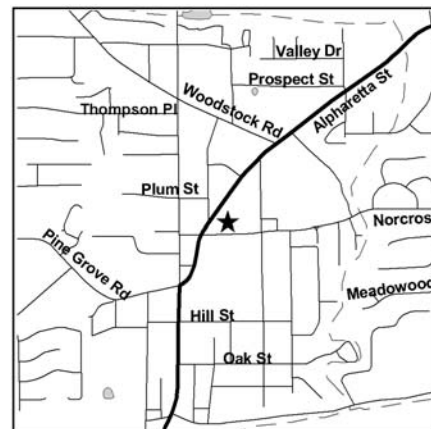
Latitude 34° 01' 33" N Longitude 84° 21' 32" W

ACREAGE 0.657
PARCEL NUMBER 12-1902-0412-061-6

DATE LISTED
12/21/2007

LAST KNOWN PROPERTY OWNER:

ZW Roswell LLC
6400 Powers Ferry Rd Suite 230
Marietta, GA 30060



STATUS OF CLEANUP ACTIVITIES:

Cleanup activities are being conducted for source materials, soil, and groundwater.

CLEANUP PRIORITY: The Director has designated this site as a Class V

GA EPD DIRECTOR'S DETERMINATION REGARDING CORRECTIVE ACTION:

The Director has determined that this site requires corrective action.

REGULATED SUBSTANCES RELEASED, AND THREATS TO HUMAN HEALTH AND ENVIRONMENT POSED BY THE RELEASE:

This site has a known release of Vinyl chloride in groundwater at levels exceeding the reportable quantity. No human exposure via drinking water is suspected from this release. The nearest drinking water well is between 2 and 3 miles from the area affected by the release.

This site has a known release of Tetrachloroethene in soil at levels exceeding the reportable quantity. This site has unlimited access. The nearest resident individual is between 301 and 1000 feet from the area affected by the release.

REGULATED SUBSTANCES:

Substance Name	GW	Soil	Substance Name	GW	Soil
Acetone	<input type="checkbox"/>	<input checked="" type="checkbox"/>	Benzene	<input type="checkbox"/>	<input checked="" type="checkbox"/>
Cis-1,2-Dichloroethene	<input checked="" type="checkbox"/>	<input checked="" type="checkbox"/>	Ethylbenzene	<input type="checkbox"/>	<input checked="" type="checkbox"/>
Naphthalene	<input type="checkbox"/>	<input checked="" type="checkbox"/>	Tetrachloroethene	<input checked="" type="checkbox"/>	<input checked="" type="checkbox"/>
Toluene	<input type="checkbox"/>	<input checked="" type="checkbox"/>	Trichloroethene	<input checked="" type="checkbox"/>	<input checked="" type="checkbox"/>
Vinyl chloride	<input checked="" type="checkbox"/>	<input type="checkbox"/>	Xylenes	<input type="checkbox"/>	<input checked="" type="checkbox"/>

GEORGIA ENVIRONMENTAL PROTECTION DIVISION
HAZARDOUS SITE INVENTORY

Site Number: 10884

SITE NAME: JNV Investments Group (f.k.a Professional Cleaners)
LOCATION: 4800 Redan Road (a.k.a 4808 Redan Road)
Stone Mountain, Dekalb County, GA 30088

Latitude 33° 45' 46" N Longitude 84° 11' 43" W

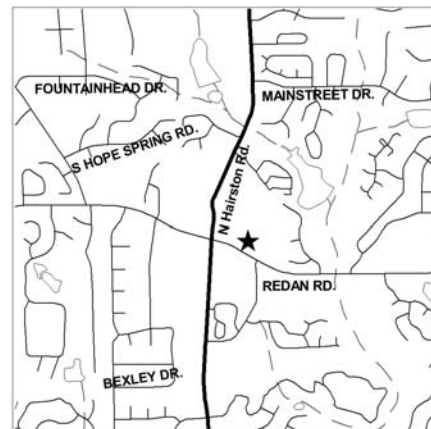
ACREAGE 7.58 **PARCEL NUMBER** 15 224 03 005

DATE LISTED

12/13/2007

LAST KNOWN PROPERTY OWNER:

Redan Shoppes, LLC
6050 Peachtree Industrial Blvd., Suite 801
Norcross, GA 30071



STATUS OF CLEANUP ACTIVITIES:

Although directed to by EPD, identified responsible parties are not currently performing the required investigation and/or cleanup under the Hazardous Site Response Act for source materials, soil, and groundwater. Enforcement is pending.

CLEANUP PRIORITY: The Director has designated this site as a Class V

GA EPD DIRECTOR'S DETERMINATION REGARDING CORRECTIVE ACTION:

The Director has determined that this site requires corrective action.

REGULATED SUBSTANCES RELEASED, AND THREATS TO HUMAN HEALTH AND ENVIRONMENT POSED BY THE RELEASE:

This site has a known release of Tetrachloroethene in soil at levels exceeding the reportable quantity. This site has unlimited access. The nearest resident individual is less than 300 feet from the area affected by the release.

REGULATED SUBSTANCES:

Substance Name	GW	Soil	Substance Name	GW	Soil
Cis-1,2-Dichloroethene	<input checked="" type="checkbox"/>	<input checked="" type="checkbox"/>	Tetrachloroethene	<input checked="" type="checkbox"/>	<input checked="" type="checkbox"/>
Trichloroethene	<input checked="" type="checkbox"/>	<input checked="" type="checkbox"/>	Vinyl chloride	<input checked="" type="checkbox"/>	<input type="checkbox"/>

GEORGIA ENVIRONMENTAL PROTECTION DIVISION
HAZARDOUS SITE INVENTORY

Site Number: 10885

SITE NAME: Plant McManus Substation
LOCATION: 1 Crispin Boulevard
Brunswick, Glynn County, GA 31543

Latitude 31° 12' 46" N Longitude 81° 32' 42" W

ACREAGE 2.5 **PARCEL NUMBER** 03-06321 **DATE LISTED** 4/21/2008

LAST KNOWN PROPERTY OWNER:

Georgia Power Company
241 Ralph McGill Blvd, NE
Atlanta, Georgia 30308



STATUS OF CLEANUP ACTIVITIES:

Cleanup activities are being conducted for source materials, soil, and groundwater.

CLEANUP PRIORITY: The Director has designated this site as a Class II

GA EPD DIRECTOR'S DETERMINATION REGARDING CORRECTIVE ACTION:

Pending

REGULATED SUBSTANCES RELEASED, AND THREATS TO HUMAN HEALTH AND ENVIRONMENT POSED BY THE RELEASE:

This site has a known release of Arsenic in groundwater at levels exceeding the reportable quantity. No human exposure via drinking water is suspected from this release. The nearest drinking water well is less than 0.5 miles from the area affected by the release.

REGULATED SUBSTANCES:

Substance Name	GW	Soil	Substance Name	GW	Soil
Arsenic	<input checked="" type="checkbox"/>	<input checked="" type="checkbox"/>	Barium	<input checked="" type="checkbox"/>	<input type="checkbox"/>

GEORGIA ENVIRONMENTAL PROTECTION DIVISION
HAZARDOUS SITE INVENTORY

Site Number: 10886

SITE NAME: Hawkinsville Cotton Mills (Former)
LOCATION: 100 South Houston Street
Hawkinsville, Pulaski County, GA 31036

Latitude 32° 16' 55" N Longitude 83° 27' 50" W

ACREAGE	PARCEL NUMBER	DATE LISTED
1.25	HO 38001 0005	3/21/2008
1.04	HO 38001 0004	3/21/2008
0.71	HO 38001 0003	3/21/2008
0.79	HO 38001 0002	3/21/2008
3.35	HO 38001 0001	3/21/2008

LAST KNOWN PROPERTY OWNER:



Cotton Mill Lofts, LLC
406 East Fourth Street
Winston - Salem, NC 27101

City of Hawkinsville
P.O. Box 120
Hawkinsville, GA 31036

River Market, LLC
401 E 4th St., Suite 201
Winston Salem, NC 27101

Middle Georgia Reg. Dev. Authority
175C Emery Hwy
Macon, GA 31217

STATUS OF CLEANUP ACTIVITIES:

Hazardous Site Response Act cleanup levels have been met for source materials and soil through institutional and engineering controls to eliminate or reduce present and future threats to human health and the environment. Cleanup activities are being conducted for groundwater.

CLEANUP PRIORITY: The Director has designated this site as a Class V

GA EPD DIRECTOR'S DETERMINATION REGARDING CORRECTIVE ACTION:

The Director has determined that this site requires corrective action.

REGULATED SUBSTANCES RELEASED, AND THREATS TO HUMAN HEALTH AND ENVIRONMENT POSED BY THE RELEASE:

This site has a known release of Arsenic in groundwater at levels exceeding the reportable quantity. No human exposure via drinking water is suspected from this release. The nearest drinking water well is between 0.5 and 1 miles from the area affected by the release.

REGULATED SUBSTANCES:

Substance Name	GW	Soil	Substance Name	GW	Soil
Arsenic	<input checked="" type="checkbox"/>	<input checked="" type="checkbox"/>	Barium	<input checked="" type="checkbox"/>	<input checked="" type="checkbox"/>
Chloroform	<input checked="" type="checkbox"/>	<input type="checkbox"/>	Chromium	<input checked="" type="checkbox"/>	<input type="checkbox"/>
Cis-1,2-Dichloroethene	<input checked="" type="checkbox"/>	<input type="checkbox"/>	Selenium	<input type="checkbox"/>	<input checked="" type="checkbox"/>
Tetrachloroethene	<input checked="" type="checkbox"/>	<input type="checkbox"/>	Toluene	<input checked="" type="checkbox"/>	<input type="checkbox"/>
Trichloroethene	<input checked="" type="checkbox"/>	<input type="checkbox"/>			

GEORGIA ENVIRONMENTAL PROTECTION DIVISION
HAZARDOUS SITE INVENTORY

Site Number: 10889

SITE NAME: Lincoln County - CR 121/Prater landfill
LOCATION: CR 121
Lincolnton, Lincoln County, GA 30817

Latitude 33° 49' 21" N

Longitude 82° 27' 48" W

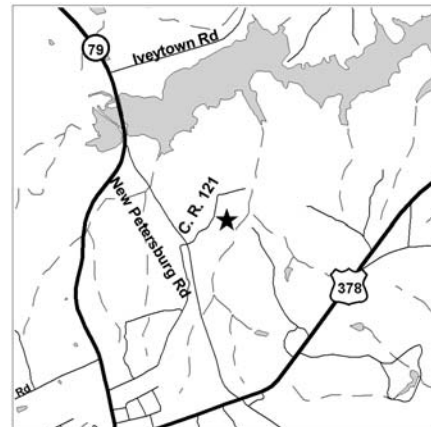
ACREAGE 23.88 **PARCEL NUMBER** 37-067

DATE LISTED

4/18/2008

LAST KNOWN PROPERTY OWNER:

Lincoln County c/o Board of Commissioners
210 Humphrey St. - PO Box 340
Lincolnton, GA 30817



STATUS OF CLEANUP ACTIVITIES:

Cleanup activities are being conducted for source materials and groundwater.

CLEANUP PRIORITY: The Director has designated this site as a Class IV

GA EPD DIRECTOR'S DETERMINATION REGARDING CORRECTIVE ACTION:

The Director has determined that this site requires corrective action.

REGULATED SUBSTANCES RELEASED, AND THREATS TO HUMAN HEALTH AND ENVIRONMENT POSED BY THE RELEASE:

This site has a known release of Benzene in groundwater at levels exceeding the reportable quantity. No human exposure via drinking water is suspected from this release. The nearest drinking water well is less than 0.5 miles from the area affected by the release.

REGULATED SUBSTANCES:

Substance Name	GW	Soil	Substance Name	GW	Soil
1,1-Dichloroethane	<input checked="" type="checkbox"/>	<input type="checkbox"/>	1,2,4-Trichlorobenzene	<input checked="" type="checkbox"/>	<input type="checkbox"/>
Acetone	<input checked="" type="checkbox"/>	<input type="checkbox"/>	Barium	<input checked="" type="checkbox"/>	<input type="checkbox"/>
Benzene	<input checked="" type="checkbox"/>	<input type="checkbox"/>	Cis-1,2-Dichloroethene	<input checked="" type="checkbox"/>	<input type="checkbox"/>
Dichloromethane	<input checked="" type="checkbox"/>	<input type="checkbox"/>	m-Cresol	<input checked="" type="checkbox"/>	<input type="checkbox"/>
p-Cresol	<input checked="" type="checkbox"/>	<input type="checkbox"/>			

GEORGIA ENVIRONMENTAL PROTECTION DIVISION
HAZARDOUS SITE INVENTORY

Site Number: 10890

SITE NAME: B&L Discount Auto
LOCATION: 3796 Flat Shoals Parkway
Decatur, DeKalb County, GA 30034

Latitude 33° 41' 34" N

Longitude 84° 15' 39" W

ACREAGE **PARCEL NUMBER**

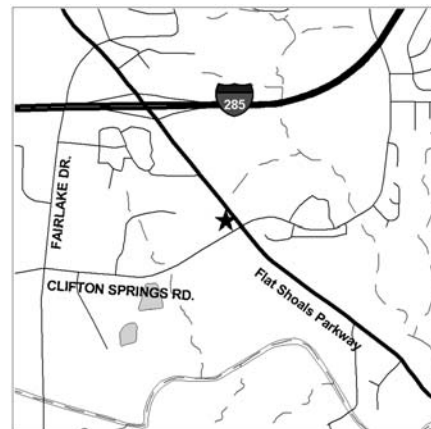
0.47 15 089 02 005

DATE LISTED

4/25/2008

LAST KNOWN PROPERTY OWNER:

Pedro & Carlos Ramirez
3796 Flat Shoals Pkwy
Decatur, GA 30034



EPD received notification of a release to the following property(s), and determined on the indicated date that the property should be sublisted as part of this site.

PARCEL NAME	ACREAGE	PARCEL NUMBER	DATE LISTED
Parkway Plaza	0.61	15 089 02 006	4/25/2008

STATUS OF CLEANUP ACTIVITIES:

Although directed to by EPD, identified responsible parties are not currently performing the required investigation and/or cleanup under the Hazardous Site Response Act for source materials, soil, and groundwater. Enforcement is pending.

CLEANUP PRIORITY: The Director has designated this site as a Class V

GA EPD DIRECTOR'S DETERMINATION REGARDING CORRECTIVE ACTION:

The Director has determined that this site requires corrective action.

REGULATED SUBSTANCES RELEASED, AND THREATS TO HUMAN HEALTH AND ENVIRONMENT POSED BY THE RELEASE:

This site has a known release of Tetrachloroethene in soil at levels exceeding the reportable quantity. This site has unlimited access. The nearest resident individual is less than 300 feet from the area affected by the release.

REGULATED SUBSTANCES:

Substance Name	GW	Soil	Substance Name	GW	Soil
Benzo(a)anthracene	<input type="checkbox"/>	<input checked="" type="checkbox"/>	Benzo(a)pyrene	<input type="checkbox"/>	<input checked="" type="checkbox"/>
Benzo(ghi)perylene	<input type="checkbox"/>	<input checked="" type="checkbox"/>	Benzo(k)fluoranthene	<input type="checkbox"/>	<input checked="" type="checkbox"/>
Chrysene	<input type="checkbox"/>	<input checked="" type="checkbox"/>	Cis-1,2-Dichloroethene	<input type="checkbox"/>	<input checked="" type="checkbox"/>
Ethylbenzene	<input type="checkbox"/>	<input checked="" type="checkbox"/>	Fluoranthene	<input type="checkbox"/>	<input checked="" type="checkbox"/>
Naphthalene	<input type="checkbox"/>	<input checked="" type="checkbox"/>	Phenanthrene	<input type="checkbox"/>	<input checked="" type="checkbox"/>
Pyrene	<input type="checkbox"/>	<input checked="" type="checkbox"/>	Tetrachloroethene	<input type="checkbox"/>	<input checked="" type="checkbox"/>
trans-1,2-Dichloroethene	<input type="checkbox"/>	<input checked="" type="checkbox"/>	Trichloroethene	<input type="checkbox"/>	<input checked="" type="checkbox"/>
Xylenes	<input type="checkbox"/>	<input checked="" type="checkbox"/>			

GEORGIA ENVIRONMENTAL PROTECTION DIVISION
HAZARDOUS SITE INVENTORY

Site Number: **10891**

SITE NAME: 431 Vine Street - Vacant Lot
LOCATION: 431 Vine Street
Atlanta, Fulton County, GA 30313

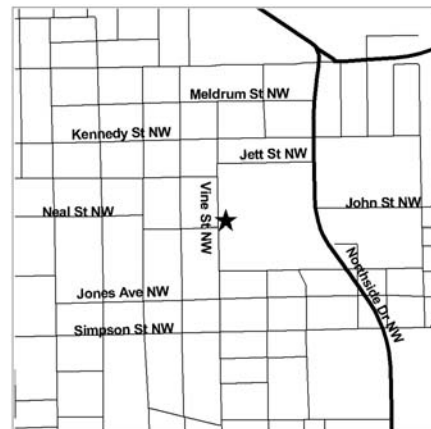
Latitude 33° 45' 57" N Longitude 84° 24' 25" W

ACREAGE **PARCEL NUMBER**
0.55 14-0082-0005-057-7

DATE LISTED
6/19/2008

LAST KNOWN PROPERTY OWNER:

Jaycee Atlanta Development, LLC
1008 Brady Avenue
Atlanta, GA 30318



STATUS OF CLEANUP ACTIVITIES:

Investigations are being conducted to determine how much cleanup is necessary for source materials, soil, and groundwater.

CLEANUP PRIORITY: The Director has designated this site as a Class II

GA EPD DIRECTOR'S DETERMINATION REGARDING CORRECTIVE ACTION:

Pending

REGULATED SUBSTANCES RELEASED, AND THREATS TO HUMAN HEALTH AND ENVIRONMENT POSED BY THE RELEASE:

This site has a known release of Lead in soil at levels exceeding the reportable quantity. This site has unlimited access. The nearest resident individual is less than 300 feet from the area affected by the release.

REGULATED SUBSTANCES:

Substance Name	GW	Soil	Substance Name	GW	Soil
Barium	<input type="checkbox"/>	<input checked="" type="checkbox"/>	Cumene	<input checked="" type="checkbox"/>	<input type="checkbox"/>
Cyclohexane	<input checked="" type="checkbox"/>	<input type="checkbox"/>	Lead	<input checked="" type="checkbox"/>	<input checked="" type="checkbox"/>

GEORGIA ENVIRONMENTAL PROTECTION DIVISION
HAZARDOUS SITE INVENTORY

Site Number: 10892

SITE NAME: Duluth Dry Cleaner (Former)
LOCATION: 3146 Main Street
Duluth, Gwinnett County, GA 30096

Latitude 34° 00' 07" N Longitude 84° 08' 42" W

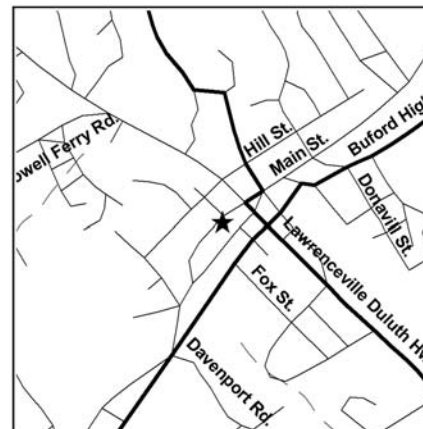
ACREAGE 0.29 **PARCEL NUMBER** RG6293 402

DATE LISTED

8/22/2008

LAST KNOWN PROPERTY OWNER:

City of Duluth
3167 Main St.
Duluth, GA 30096



STATUS OF CLEANUP ACTIVITIES:

Cleanup activities are being conducted for source materials, soil, and groundwater.

CLEANUP PRIORITY: The Director has designated this site as a Class V

GA EPD DIRECTOR'S DETERMINATION REGARDING CORRECTIVE ACTION:

The Director has determined that this site requires corrective action.

REGULATED SUBSTANCES RELEASED, AND THREATS TO HUMAN HEALTH AND ENVIRONMENT POSED BY THE RELEASE:

This site has a known release of Vinyl Chloride in groundwater at levels exceeding the reportable quantity. No human exposure via drinking water is suspected from this release. The nearest drinking water well is between 0.5 and 1 miles from the area affected by the release.

This site has a known release of Tetrachloroethene in soil at levels exceeding the reportable quantity. This site has unlimited access. The nearest resident individual is between 301 and 1000 feet from the area affected by the release.

REGULATED SUBSTANCES:

Substance Name	GW	Soil	Substance Name	GW	Soil
Tetrachloroethene	<input checked="" type="checkbox"/>	<input checked="" type="checkbox"/>	Trichloroethene	<input checked="" type="checkbox"/>	<input type="checkbox"/>
Vinyl chloride	<input checked="" type="checkbox"/>	<input type="checkbox"/>			

GEORGIA ENVIRONMENTAL PROTECTION DIVISION
HAZARDOUS SITE INVENTORY

Site Number: 10893

SITE NAME: Best Manufacturing Company, Armuchee Div
LOCATION: 29 Yarbrough Bend Rd NE
Rome, Floyd County, GA 30165

Latitude 34° 21' 51" N Longitude 85° 10' 09" W

ACREAGE **PARCEL NUMBER**

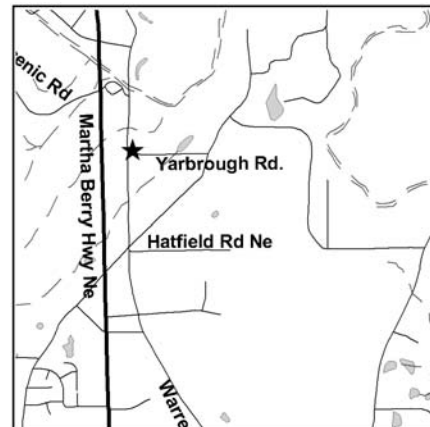
59.4 J09Z015
14.62 J10X001

DATE LISTED

8/26/2008
8/26/2008

LAST KNOWN PROPERTY OWNER:

E. H. Toole
4249 Old Dalton Rd NE
Rome, GA 30165



STATUS OF CLEANUP ACTIVITIES:

Hazardous Site Response Act cleanup levels have been met for source materials and soil. Cleanup activities are being conducted for groundwater.

CLEANUP PRIORITY: The Director has designated this site as a Class V

GA EPD DIRECTOR'S DETERMINATION REGARDING CORRECTIVE ACTION:

The Director has determined that this site requires corrective action.

REGULATED SUBSTANCES RELEASED, AND THREATS TO HUMAN HEALTH AND ENVIRONMENT POSED BY THE RELEASE:

This site has a known release of Vinyl Chloride in groundwater at levels exceeding the reportable quantity. No human exposure via drinking water is suspected from this release. The nearest drinking water well is between 0.5 and 1 miles from the area affected by the release.

REGULATED SUBSTANCES:

Substance Name	GW	Soil	Substance Name	GW	Soil
1,1-Dichloroethane	<input checked="" type="checkbox"/>	<input type="checkbox"/>	1,1-Dichloroethene	<input checked="" type="checkbox"/>	<input type="checkbox"/>
Benzene	<input checked="" type="checkbox"/>	<input type="checkbox"/>	Chloroethane	<input checked="" type="checkbox"/>	<input type="checkbox"/>
Cumene	<input checked="" type="checkbox"/>	<input type="checkbox"/>	Ethylbenzene	<input checked="" type="checkbox"/>	<input type="checkbox"/>
Methyl ethyl ketone	<input checked="" type="checkbox"/>	<input type="checkbox"/>	N-Nitrosodiphenylamine	<input checked="" type="checkbox"/>	<input type="checkbox"/>
Tetrachloroethene	<input checked="" type="checkbox"/>	<input type="checkbox"/>	Toluene	<input checked="" type="checkbox"/>	<input type="checkbox"/>
trans-1,2-Dichloroethene	<input checked="" type="checkbox"/>	<input type="checkbox"/>	Trichloroethene	<input checked="" type="checkbox"/>	<input type="checkbox"/>
Vinyl chloride	<input checked="" type="checkbox"/>	<input checked="" type="checkbox"/>	Xylenes	<input checked="" type="checkbox"/>	<input type="checkbox"/>

GEORGIA ENVIRONMENTAL PROTECTION DIVISION
HAZARDOUS SITE INVENTORY

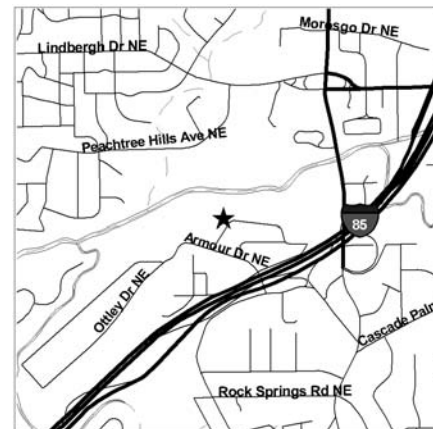
Site Number: 10894

SITE NAME: Bright Hour Trust Property
LOCATION: 340 Armour Drive NE
Atlanta, Fulton County, GA 30324

Latitude 33° 48' 47" N Longitude 84° 22' 35" W

ACREAGE 5.99 **PARCEL NUMBER** 17-0058-LL-070-9 (Tax District 05T) **DATE LISTED** 9/29/2008

LAST KNOWN PROPERTY OWNER:



Bright Hour Trust
P. O. Box 1569
Brentwood, TN 37024

STATUS OF CLEANUP ACTIVITIES:

Investigations are being conducted to determine how much cleanup is necessary for source materials, soil, and groundwater.

CLEANUP PRIORITY: The Director has designated this site as a Class V

GA EPD DIRECTOR'S DETERMINATION REGARDING CORRECTIVE ACTION:

The Director has determined that this site requires corrective action.

REGULATED SUBSTANCES RELEASED, AND THREATS TO HUMAN HEALTH AND ENVIRONMENT POSED BY THE RELEASE:

This site has a known release of Lead in soil at levels exceeding the reportable quantity. This site has limited access. The nearest resident individual is less than 300 feet from the area affected by the release.

REGULATED SUBSTANCES:

Substance Name	GW	Soil	Substance Name	GW	Soil
1,1-Dichloroethane	<input checked="" type="checkbox"/>	<input type="checkbox"/>	1,1-Dichloroethene	<input checked="" type="checkbox"/>	<input type="checkbox"/>
1,2-Dichlorobenzene	<input checked="" type="checkbox"/>	<input type="checkbox"/>	Acenaphthene	<input checked="" type="checkbox"/>	<input checked="" type="checkbox"/>
Arsenic	<input checked="" type="checkbox"/>	<input checked="" type="checkbox"/>	Barium	<input checked="" type="checkbox"/>	<input checked="" type="checkbox"/>
Benzene	<input checked="" type="checkbox"/>	<input type="checkbox"/>	Cadmium	<input checked="" type="checkbox"/>	<input type="checkbox"/>
Carbon disulfide	<input type="checkbox"/>	<input checked="" type="checkbox"/>	Chloroform	<input checked="" type="checkbox"/>	<input type="checkbox"/>
Chromium	<input checked="" type="checkbox"/>	<input type="checkbox"/>	Cis-1,2-Dichloroethene	<input checked="" type="checkbox"/>	<input checked="" type="checkbox"/>
Copper	<input checked="" type="checkbox"/>	<input type="checkbox"/>	Cumene	<input checked="" type="checkbox"/>	<input checked="" type="checkbox"/>
Ethylbenzene	<input checked="" type="checkbox"/>	<input checked="" type="checkbox"/>	Fluorene	<input checked="" type="checkbox"/>	<input checked="" type="checkbox"/>
Lead	<input checked="" type="checkbox"/>	<input checked="" type="checkbox"/>	Mercury	<input checked="" type="checkbox"/>	<input checked="" type="checkbox"/>
m-Xylene	<input checked="" type="checkbox"/>	<input checked="" type="checkbox"/>	Naphthalene	<input checked="" type="checkbox"/>	<input checked="" type="checkbox"/>
o-Xylene	<input type="checkbox"/>	<input checked="" type="checkbox"/>	Phenanthrene	<input checked="" type="checkbox"/>	<input checked="" type="checkbox"/>
Pyrene	<input type="checkbox"/>	<input checked="" type="checkbox"/>	Silver	<input type="checkbox"/>	<input checked="" type="checkbox"/>
Tetrachloroethene	<input checked="" type="checkbox"/>	<input type="checkbox"/>	Trichloroethene	<input checked="" type="checkbox"/>	<input checked="" type="checkbox"/>
Xylenes	<input checked="" type="checkbox"/>	<input checked="" type="checkbox"/>	Zinc	<input checked="" type="checkbox"/>	<input type="checkbox"/>

GEORGIA ENVIRONMENTAL PROTECTION DIVISION
HAZARDOUS SITE INVENTORY

Site Number: 10896

SITE NAME: City of Waycross Blackwell Road Landfill
LOCATION: 1501 Blackwell Road
Waycross, Ware County, GA 31501

Latitude 31° 11' 42" N

Longitude 82° 20' 53" W

ACREAGE **PARCEL NUMBER**

28.4 WA 194A 009

DATE LISTED

12/31/2008

LAST KNOWN PROPERTY OWNER:

City of Waycross
417 Pendleton Street, P O Drawer 99
Waycross, Georgia 31502



STATUS OF CLEANUP ACTIVITIES:

Cleanup activities are being conducted for source materials and groundwater.

CLEANUP PRIORITY: The Director has designated this site as a Class IV

GA EPD DIRECTOR'S DETERMINATION REGARDING CORRECTIVE ACTION:

The Director has determined that this site requires corrective action.

REGULATED SUBSTANCES RELEASED, AND THREATS TO HUMAN HEALTH AND ENVIRONMENT POSED BY THE RELEASE:

This site has a known release of Arsenic in groundwater at levels exceeding the reportable quantity. No human exposure via drinking water is suspected from this release. The nearest drinking water well is between 1 and 2 miles from the area affected by the release.

REGULATED SUBSTANCES:

Substance Name	GW	Soil	Substance Name	GW	Soil
Arsenic	<input checked="" type="checkbox"/>	<input type="checkbox"/>	Barium	<input checked="" type="checkbox"/>	<input type="checkbox"/>
Chlorobenzene	<input checked="" type="checkbox"/>	<input type="checkbox"/>	Dichlorodifluoromethane	<input checked="" type="checkbox"/>	<input type="checkbox"/>
Zinc	<input checked="" type="checkbox"/>	<input type="checkbox"/>			

GEORGIA ENVIRONMENTAL PROTECTION DIVISION
HAZARDOUS SITE INVENTORY

Site Number: 10897

SITE NAME: Rita's Dry Cleaners
LOCATION: 1382 Dresden Drive, NE
Atlanta, DeKalb County, GA 30319

Latitude 33° 51' 39" N Longitude 84° 19' 57" W

ACREAGE **PARCEL NUMBER**

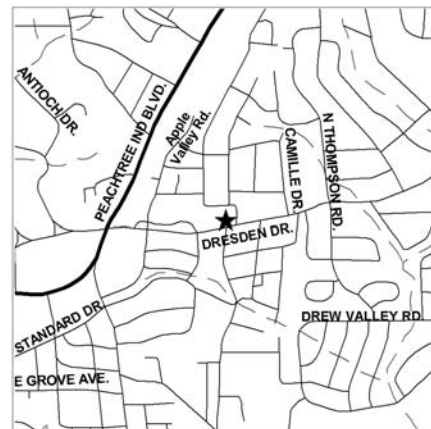
DATE LISTED

0
0.25 18 238 01 018

1/20/2009

LAST KNOWN PROPERTY OWNER:

Ritas Cleaners, Inc.
1382 Dresden Dr.
Atlanta, GA 30319



STATUS OF CLEANUP ACTIVITIES:

Although directed to by EPD, identified responsible parties are not currently performing the required investigation and/or cleanup under the Hazardous Site Response Act for source materials, soil, and groundwater. Enforcement is pending.

CLEANUP PRIORITY: The Director has designated this site as a Class II

GA EPD DIRECTOR'S DETERMINATION REGARDING CORRECTIVE ACTION:

Pending

REGULATED SUBSTANCES RELEASED, AND THREATS TO HUMAN HEALTH AND ENVIRONMENT POSED BY THE RELEASE:

This site has a known release of Tetrachloroethene in soil at levels exceeding the reportable quantity. This site has unlimited access. The nearest resident individual is less than 300 feet from the area affected by the release.

REGULATED SUBSTANCES:

Substance Name	GW	Soil	Substance Name	GW	Soil
Tetrachloroethene	<input checked="" type="checkbox"/>	<input checked="" type="checkbox"/>			

GEORGIA ENVIRONMENTAL PROTECTION DIVISION
HAZARDOUS SITE INVENTORY

Site Number: 10900

SITE NAME: Spears Mattress Company
LOCATION: 103 East 12th Street
Rome, Floyd County, GA 30161

Latitude 34° 14' 19" N

Longitude 85° 10' 25" W

ACREAGE 3.61 **PARCEL NUMBER** J14L 069

DATE LISTED

8/18/2009

LAST KNOWN PROPERTY OWNER:

Larry C. Martin
201 Broad Street, Suite 200
Rome, Georgia 30161



STATUS OF CLEANUP ACTIVITIES:

Investigations are being conducted to determine how much cleanup is necessary for source materials, soil, and groundwater.

CLEANUP PRIORITY: The Director has designated this site as a Class II

GA EPD DIRECTOR'S DETERMINATION REGARDING CORRECTIVE ACTION:

Pending

REGULATED SUBSTANCES RELEASED, AND THREATS TO HUMAN HEALTH AND ENVIRONMENT POSED BY THE RELEASE:

This site has a known release of Lead in groundwater at levels exceeding the reportable quantity. No human exposure via drinking water is suspected from this release. The nearest drinking water well is between 1 and 2 miles from the area affected by the release.

This site has a known release of Lead in soil at levels exceeding the reportable quantity. This site has unlimited access. The nearest resident individual is less than 300 feet from the area affected by the release.

REGULATED SUBSTANCES:

Substance Name	GW	Soil	Substance Name	GW	Soil
Acetone	<input type="checkbox"/>	<input checked="" type="checkbox"/>	Anthracene	<input type="checkbox"/>	<input checked="" type="checkbox"/>
Arsenic	<input checked="" type="checkbox"/>	<input checked="" type="checkbox"/>	Barium	<input checked="" type="checkbox"/>	<input checked="" type="checkbox"/>
Benzo(a)anthracene	<input type="checkbox"/>	<input checked="" type="checkbox"/>	Benzo(a)pyrene	<input type="checkbox"/>	<input checked="" type="checkbox"/>
Benzo(b)fluoranthene	<input type="checkbox"/>	<input checked="" type="checkbox"/>	Benzo(ghi)perylene	<input type="checkbox"/>	<input checked="" type="checkbox"/>
Benzo(k)fluoranthene	<input type="checkbox"/>	<input checked="" type="checkbox"/>	Cadmium	<input checked="" type="checkbox"/>	<input checked="" type="checkbox"/>
Chromium	<input checked="" type="checkbox"/>	<input checked="" type="checkbox"/>	Chrysene	<input checked="" type="checkbox"/>	<input checked="" type="checkbox"/>
Cyclohexane	<input type="checkbox"/>	<input checked="" type="checkbox"/>	Fluoranthene	<input type="checkbox"/>	<input checked="" type="checkbox"/>
Indeno(1,2,3-cd)pyrene	<input type="checkbox"/>	<input checked="" type="checkbox"/>	Lead	<input checked="" type="checkbox"/>	<input checked="" type="checkbox"/>
Mercury	<input checked="" type="checkbox"/>	<input checked="" type="checkbox"/>	Phenanthrene	<input type="checkbox"/>	<input checked="" type="checkbox"/>
Pyrene	<input type="checkbox"/>	<input checked="" type="checkbox"/>	Toluene	<input type="checkbox"/>	<input checked="" type="checkbox"/>

GEORGIA ENVIRONMENTAL PROTECTION DIVISION
HAZARDOUS SITE INVENTORY

Site Number: 10901

SITE NAME: Roper Pump Company
LOCATION: 3475 Old Maysville Road
Commerce, Jackson County, GA 30529

Latitude 34° 12' 53" N

Longitude 83° 28' 57" W

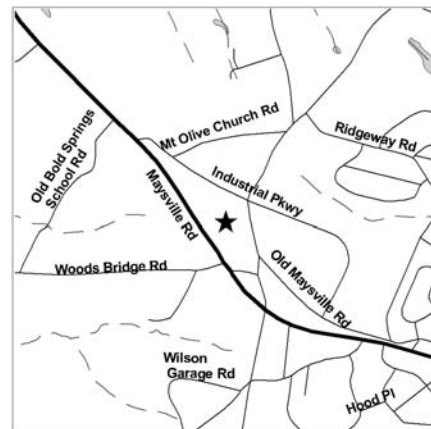
ACREAGE 9.35 **PARCEL NUMBER** 034 032

DATE LISTED

11/23/2009

LAST KNOWN PROPERTY OWNER:

Roper Industries, Inc.
P.O. Box 269
Commerce, GA 30529



STATUS OF CLEANUP ACTIVITIES:

Cleanup activities are being conducted for source materials, soil, and groundwater.

CLEANUP PRIORITY: The Director has designated this site as a Class V

GA EPD DIRECTOR'S DETERMINATION REGARDING CORRECTIVE ACTION:

The Director has determined that this site requires corrective action.

REGULATED SUBSTANCES RELEASED, AND THREATS TO HUMAN HEALTH AND ENVIRONMENT POSED BY THE RELEASE:

This site has a known release of 1,1,2-trichloroethane in groundwater at levels exceeding the reportable quantity. No human exposure via drinking water is suspected from this release. The nearest drinking water well is less than 0.5 miles from the area affected by the release.

This site has a known release of 1,1,2-trichloroethane in soil at levels exceeding the reportable quantity. This site has unlimited access. The nearest resident individual is less than 300 feet from the area affected by the release.

REGULATED SUBSTANCES:

Substance Name	GW	Soil	Substance Name	GW	Soil
1,1,2,2-Tetrachloroethane	<input checked="" type="checkbox"/>	<input checked="" type="checkbox"/>	1,1,2-Trichloroethane	<input checked="" type="checkbox"/>	<input checked="" type="checkbox"/>
1,1-Dichloroethene	<input checked="" type="checkbox"/>	<input type="checkbox"/>	Arsenic	<input type="checkbox"/>	<input checked="" type="checkbox"/>
Barium	<input type="checkbox"/>	<input checked="" type="checkbox"/>	Benzene	<input checked="" type="checkbox"/>	<input type="checkbox"/>
Chloroform	<input checked="" type="checkbox"/>	<input type="checkbox"/>	Chromium	<input type="checkbox"/>	<input checked="" type="checkbox"/>
Cis-1,2-Dichloroethene	<input checked="" type="checkbox"/>	<input checked="" type="checkbox"/>	Lead	<input type="checkbox"/>	<input checked="" type="checkbox"/>
Mercury	<input type="checkbox"/>	<input checked="" type="checkbox"/>	Methyl ethyl ketone	<input checked="" type="checkbox"/>	<input type="checkbox"/>
Tetrachloroethene	<input checked="" type="checkbox"/>	<input checked="" type="checkbox"/>	trans-1,2-Dichloroethene	<input checked="" type="checkbox"/>	<input type="checkbox"/>
Trichloroethene	<input checked="" type="checkbox"/>	<input checked="" type="checkbox"/>			

GEORGIA ENVIRONMENTAL PROTECTION DIVISION
HAZARDOUS SITE INVENTORY

Site Number: 10902

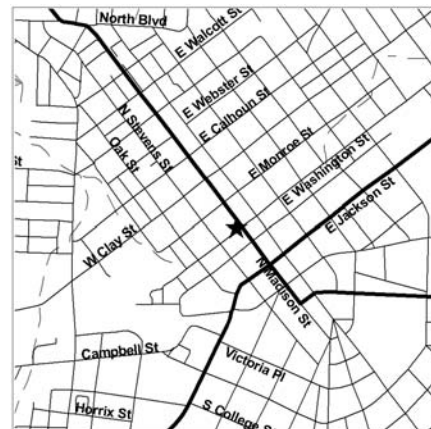
SITE NAME: Rose City Cleaners (Former)
LOCATION: 301 N. Broad Street
Thomasville, Thomas County, GA 31792

Latitude 30° 50' 20" N Longitude 83° 58' 58" W

ACREAGE 1 **PARCEL NUMBER** 005 006 004 **DATE LISTED** 11/10/2009

LAST KNOWN PROPERTY OWNER:

Thomasville National Bank
301 N. Broad Street
Thomasville, Georgia 31792



EPD received notification of a release to the following property(s), and determined on the indicated date that the property should be sublisted as part of this site.

PARCEL NAME	ACREAGE	PARCEL NUMBER	DATE LISTED
Thomas County Court House (Proposed)	3.97	005 005 015	11/9/2009

STATUS OF CLEANUP ACTIVITIES:

Cleanup activities are being conducted for source materials, soil, and groundwater.

CLEANUP PRIORITY: The Director has designated this site as a Class V

GA EPD DIRECTOR'S DETERMINATION REGARDING CORRECTIVE ACTION:

The Director has determined that this site requires corrective action.

REGULATED SUBSTANCES RELEASED, AND THREATS TO HUMAN HEALTH AND ENVIRONMENT POSED BY THE RELEASE:

This site has a known release of Tetrachloroethene in groundwater at levels exceeding the reportable quantity. No human exposure via drinking water is suspected from this release. The nearest drinking water well is less than 0.5 miles from the area affected by the release.

REGULATED SUBSTANCES:

Substance Name	GW	Soil	Substance Name	GW	Soil
Benzene	<input checked="" type="checkbox"/>	<input type="checkbox"/>	Cis-1,2-Dichloroethene	<input checked="" type="checkbox"/>	<input type="checkbox"/>
Cyclohexane	<input checked="" type="checkbox"/>	<input checked="" type="checkbox"/>	Ethylbenzene	<input checked="" type="checkbox"/>	<input type="checkbox"/>
Tetrachloroethene	<input checked="" type="checkbox"/>	<input type="checkbox"/>	Toluene	<input checked="" type="checkbox"/>	<input checked="" type="checkbox"/>
Trichloroethene	<input checked="" type="checkbox"/>	<input type="checkbox"/>	Xylenes	<input checked="" type="checkbox"/>	<input checked="" type="checkbox"/>

GEORGIA ENVIRONMENTAL PROTECTION DIVISION
HAZARDOUS SITE INVENTORY

Site Number: 10903

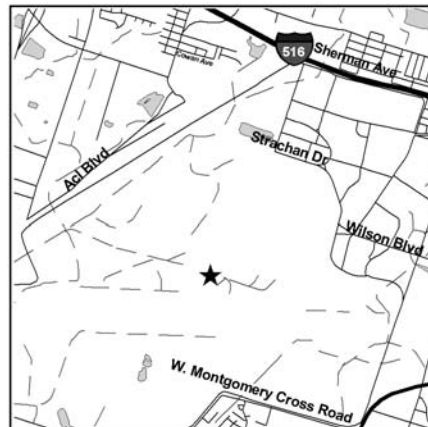
SITE NAME: Hunter Army Airfield/TCE Plume
LOCATION: 685 Horace Emmet Wilson Boulevard, Building 1201
Savannah, Chatham County, GA 31314

Latitude 32° 00' 52" N Longitude 81° 08' 39" W

ACREAGE 70 **PARCEL NUMBER** 2 - 01655 - 001 - 01 - 001 **DATE LISTED** 11/20/2009

LAST KNOWN PROPERTY OWNER:

U. S. Army - 3 D Infantry Division & Ft. Stewart
1550 Cochran Drive, Bldg. #1137
Ft. Stewart, GA 31314



STATUS OF CLEANUP ACTIVITIES:

Investigations are being conducted to determine how much cleanup is necessary for source materials, soil, and groundwater.

CLEANUP PRIORITY: The Director has designated this site as a Class II

GA EPD DIRECTOR'S DETERMINATION REGARDING CORRECTIVE ACTION:

Pending

REGULATED SUBSTANCES RELEASED, AND THREATS TO HUMAN HEALTH AND ENVIRONMENT POSED BY THE RELEASE:

This site has a known release of vinyl chloride in groundwater at levels exceeding the reportable quantity. No human exposure via drinking water is suspected from this release. The nearest drinking water well is between 1 and 2 miles from the area affected by the release.

REGULATED SUBSTANCES:

Substance Name	GW	Soil	Substance Name	GW	Soil
1,1,2,2-Tetrachloroethane	<input checked="" type="checkbox"/>	<input type="checkbox"/>	1,1-Dichloroethane	<input checked="" type="checkbox"/>	<input type="checkbox"/>
1,1-Dichloroethene	<input checked="" type="checkbox"/>	<input type="checkbox"/>	1,2-Dichloroethane	<input checked="" type="checkbox"/>	<input type="checkbox"/>
Acetone	<input checked="" type="checkbox"/>	<input checked="" type="checkbox"/>	Benzoic acid	<input checked="" type="checkbox"/>	<input type="checkbox"/>
Carbon disulfide	<input checked="" type="checkbox"/>	<input checked="" type="checkbox"/>	Chloroform	<input checked="" type="checkbox"/>	<input type="checkbox"/>
Cis-1,2-Dichloroethene	<input checked="" type="checkbox"/>	<input type="checkbox"/>	Dichloromethane	<input checked="" type="checkbox"/>	<input checked="" type="checkbox"/>
Methyl ethyl ketone	<input checked="" type="checkbox"/>	<input checked="" type="checkbox"/>	Methyl isobutyl ketone	<input checked="" type="checkbox"/>	<input type="checkbox"/>
Trichloroethene	<input checked="" type="checkbox"/>	<input checked="" type="checkbox"/>	Vinyl chloride	<input checked="" type="checkbox"/>	<input type="checkbox"/>

GEORGIA ENVIRONMENTAL PROTECTION DIVISION
HAZARDOUS SITE INVENTORY

Site Number: 10904

SITE NAME: Carriage Cleaners (Former)
LOCATION: 3617 Roswell Road
Atlanta, Fulton County, GA 30305

Latitude 33° 51' 13" N

Longitude 84° 22' 56" W

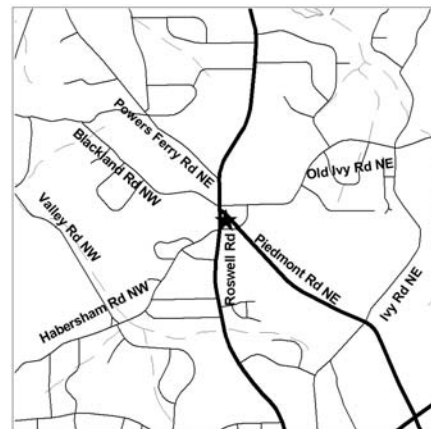
ACREAGE 0.527 **PARCEL NUMBER** 17-0097-0001-071-8

DATE LISTED

4/5/2010

LAST KNOWN PROPERTY OWNER:

The Estate of Adele Smith Jennings
c/o Mr. Charles A. Smith, Executor
5607 Glenridge Dr., Ste 200, Atlanta, Georgia
30342



STATUS OF CLEANUP ACTIVITIES:

EPD has not yet directed the responsible parties to begin investigation or cleanup under the Hazardous Site Response Act for source materials, soil, and groundwater.

CLEANUP PRIORITY: The Director has designated this site as a Class II

GA EPD DIRECTOR'S DETERMINATION REGARDING CORRECTIVE ACTION:

Pending

REGULATED SUBSTANCES RELEASED, AND THREATS TO HUMAN HEALTH AND ENVIRONMENT POSED BY THE RELEASE:

This site has a known release of tetrachloroethene in soil at levels exceeding the reportable quantity. This site has unlimited access. The nearest resident individual is less than 300 feet from the area affected by the release.

REGULATED SUBSTANCES:

Substance Name	GW	Soil	Substance Name	GW	Soil
Cis-1,2-Dichloroethene	<input checked="" type="checkbox"/>	<input type="checkbox"/>	Tetrachloroethene	<input checked="" type="checkbox"/>	<input checked="" type="checkbox"/>
trans-1,2-Dichloroethene	<input checked="" type="checkbox"/>	<input type="checkbox"/>	Trichloroethene	<input checked="" type="checkbox"/>	<input checked="" type="checkbox"/>
Vinyl chloride	<input checked="" type="checkbox"/>	<input type="checkbox"/>			

GEORGIA ENVIRONMENTAL PROTECTION DIVISION
HAZARDOUS SITE INVENTORY

Site Number: 10905

SITE NAME: CSXT Property on Feeley Avenue
LOCATION: Feeley Avenue between Magazine St. & Stiles Ave.
Savannah, Chatham County, GA 31415



Latitude 32° 04' 30" N Longitude 81° 06' 50" W

ACREAGE	PARCEL NUMBER	DATE LISTED
2.19	2-0047-13-001	3/25/2010
2.35	2-0047-14-001	3/25/2010

LAST KNOWN PROPERTY OWNER:

CSX Transportation, Inc.
500 Water St.
Jacksonville, Florida 32202

Magazine Avenue Realty LLC
530 Magazine Avenue
Savannah, Georgia 31415

STATUS OF CLEANUP ACTIVITIES:

Cleanup activities are being conducted for source materials, soil, and groundwater.

CLEANUP PRIORITY: The Director has designated this site as a Class II

GA EPD DIRECTOR'S DETERMINATION REGARDING CORRECTIVE ACTION:

Pending

REGULATED SUBSTANCES RELEASED, AND THREATS TO HUMAN HEALTH AND ENVIRONMENT POSED BY THE RELEASE:

This site has a known release of Arsenic in groundwater at levels exceeding the reportable quantity. No human exposure via drinking water is suspected from this release. The nearest drinking water well is less than 0.5 miles from the area affected by the release.

This site has a known release of Arsenic in soil at levels exceeding the reportable quantity. This site has unlimited access. The nearest resident individual is less than 300 feet from the area affected by the release.

REGULATED SUBSTANCES:

Substance Name	GW	Soil	Substance Name	GW	Soil
Arsenic	<input checked="" type="checkbox"/>	<input checked="" type="checkbox"/>			

GEORGIA ENVIRONMENTAL PROTECTION DIVISION
HAZARDOUS SITE INVENTORY

Site Number: 10908

SITE NAME: New Plaza Cleaners
LOCATION: 1829 Myrtle Drive SW
Atlanta, Fulton County, GA 30311

Latitude 33° 42' 18" N

Longitude 84° 27' 19" W

ACREAGE 11.15 **PARCEL NUMBER** 14 0168 LL 1545

DATE LISTED

4/27/2010

LAST KNOWN PROPERTY OWNER:

CPSC, LLC
1048 Northside Drive NW, Suite 130
Atlanta, Georgia 30318



EPD received notification of a release to the following property(s), and determined on the indicated date that the property should be sublisted as part of this site.

PARCEL NAME	ACREAGE	PARCEL NUMBER	DATE LISTED
Shamrock Garden Apartments	3.01	14 0167 LL 0647	4/27/2010

STATUS OF CLEANUP ACTIVITIES:

Although directed to by EPD, identified responsible parties are not currently performing the required investigation and/or cleanup under the Hazardous Site Response Act for source materials, soil, and groundwater. Enforcement is pending.

CLEANUP PRIORITY: The Director has designated this site as a Class II

GA EPD DIRECTOR'S DETERMINATION REGARDING CORRECTIVE ACTION:

Pending

REGULATED SUBSTANCES RELEASED, AND THREATS TO HUMAN HEALTH AND ENVIRONMENT POSED BY THE RELEASE:

This site has a known release of Tetrachloroethene in soil at levels exceeding the reportable quantity. This site has unlimited access. The nearest resident individual is less than 300 feet from the area affected by the release.

REGULATED SUBSTANCES:

Substance Name	GW	Soil	Substance Name	GW	Soil
Cis-1,2-Dichloroethene	<input checked="" type="checkbox"/>	<input checked="" type="checkbox"/>	Tetrachloroethene	<input checked="" type="checkbox"/>	<input checked="" type="checkbox"/>
trans-1,2-Dichloroethene	<input checked="" type="checkbox"/>	<input checked="" type="checkbox"/>	Trichloroethene	<input checked="" type="checkbox"/>	<input checked="" type="checkbox"/>

GEORGIA ENVIRONMENTAL PROTECTION DIVISION
HAZARDOUS SITE INVENTORY

Site Number: 10909

SITE NAME: Cotton Court Property (Lot 28)
LOCATION: Lot 28, Airport Road and Indigo Drive
Brunswick, Glynn County, GA 31525

Latitude 31° 15' 21" N

Longitude 81° 27' 10" W

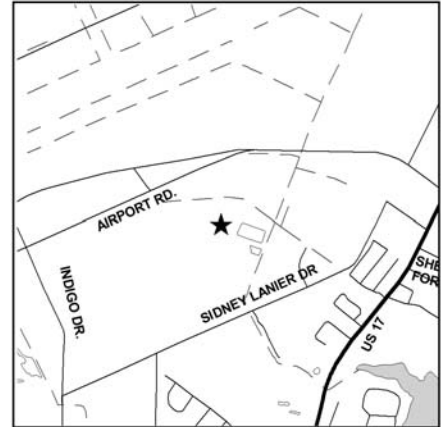
ACREAGE 11.499 **PARCEL NUMBER** 03-23408

DATE LISTED

5/12/2010

LAST KNOWN PROPERTY OWNER:

Brunswick and Glynn County Development
Authority
4 Glynn Avenue
Brunswick, Georgia 31520



STATUS OF CLEANUP ACTIVITIES:

Cleanup activities are being conducted for source materials, soil, and groundwater.

CLEANUP PRIORITY: The Director has designated this site as a Class II

GA EPD DIRECTOR'S DETERMINATION REGARDING CORRECTIVE ACTION:

Pending

REGULATED SUBSTANCES RELEASED, AND THREATS TO HUMAN HEALTH AND ENVIRONMENT POSED BY THE RELEASE:

This site has a known release of Benzene in groundwater at levels exceeding the reportable quantity. No human exposure via drinking water is suspected from this release. The nearest drinking water well is less than 0.5 miles from the area affected by the release.

REGULATED SUBSTANCES:

Substance Name	GW	Soil	Substance Name	GW	Soil
Benzene	<input checked="" type="checkbox"/>	<input checked="" type="checkbox"/>	Chlorobenzene	<input checked="" type="checkbox"/>	<input type="checkbox"/>
Cis-1,2-Dichloroethene	<input checked="" type="checkbox"/>	<input type="checkbox"/>	p-Dichlorobenzene	<input checked="" type="checkbox"/>	<input type="checkbox"/>

GEORGIA ENVIRONMENTAL PROTECTION DIVISION
HAZARDOUS SITE INVENTORY

Site Number: 10910

SITE NAME: 110 North Main Street
LOCATION: 110 North Main Street
Moultrie, Colquitt County, GA 31768

Latitude 31° 10' 53" N Longitude 83° 47' 19" W

ACREAGE 0.15 **PARCEL NUMBER** M024-144 **DATE LISTED** 7/16/2010

LAST KNOWN PROPERTY OWNER:

Blanche Berry
226 Dunn Rd.
Moultrie, GA 31768



STATUS OF CLEANUP ACTIVITIES:

Investigations are being conducted to determine how much cleanup is necessary for source materials, soil, and groundwater.

CLEANUP PRIORITY: The Director has designated this site as a Class II

GA EPD DIRECTOR'S DETERMINATION REGARDING CORRECTIVE ACTION:

Pending

REGULATED SUBSTANCES RELEASED, AND THREATS TO HUMAN HEALTH AND ENVIRONMENT POSED BY THE RELEASE:

This site has a known release of Tetrachloroethene in groundwater at levels exceeding the reportable quantity. No human exposure via drinking water is suspected from this release. The nearest drinking water well is less than 0.5 miles from the area affected by the release.

REGULATED SUBSTANCES:

Substance Name	GW	Soil	Substance Name	GW	Soil
1,2-Dichloroethane	<input checked="" type="checkbox"/>	<input type="checkbox"/>	Cis-1,2-Dichloroethene	<input checked="" type="checkbox"/>	<input checked="" type="checkbox"/>
Tetrachloroethene	<input checked="" type="checkbox"/>	<input checked="" type="checkbox"/>	trans-1,2-Dichloroethene	<input checked="" type="checkbox"/>	<input type="checkbox"/>
Trichloroethene	<input checked="" type="checkbox"/>	<input checked="" type="checkbox"/>			

GEORGIA ENVIRONMENTAL PROTECTION DIVISION
HAZARDOUS SITE INVENTORY

Site Number: 10911

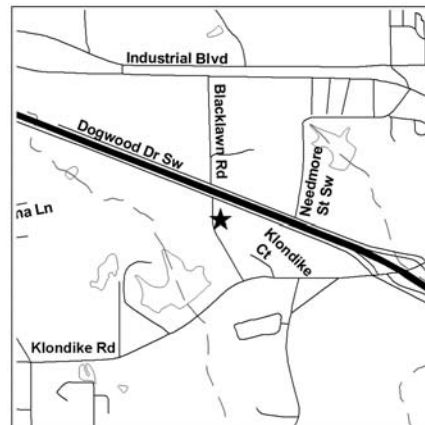
SITE NAME: DOT Sales and Supplies, Inc.
LOCATION: 880 and 884 Blacklawn Road
Conyers, Rockdale County, GA 30094

Latitude 33° 40' 02" N Longitude 84° 02' 22" W

ACREAGE	PARCEL NUMBER	DATE LISTED
1.04	043002013	9/3/2010
0.91	043002013A	9/3/2010

LAST KNOWN PROPERTY OWNER:

Charles E. Henson
P. O. Box 81370
Conyers, GA 39913



EPD received notification of a release to the following property(s), and determined on the indicated date that the property should be sublisted as part of this site.

PARCEL NAME	ACREAGE	PARCEL NUMBER	DATE LISTED
935 Blacklawn	1.56	0430030003	9/3/2010

STATUS OF CLEANUP ACTIVITIES:

Although directed to by EPD, identified responsible parties are not currently performing the required investigation and/or cleanup under the Hazardous Site Response Act for source materials, soil, and groundwater. Enforcement is pending.

CLEANUP PRIORITY: The Director has designated this site as a Class I

GA EPD DIRECTOR'S DETERMINATION REGARDING CORRECTIVE ACTION:

The Director has determined that this site requires corrective action.

REGULATED SUBSTANCES RELEASED, AND THREATS TO HUMAN HEALTH AND ENVIRONMENT POSED BY THE RELEASE:

This site has a known release of Tetrachloroethene in groundwater at levels exceeding the reportable quantity. This release has resulted in known human exposure greater than or equal to the MCL for Tetrachloroethene.

REGULATED SUBSTANCES:

Substance Name	GW	Soil	Substance Name	GW	Soil
Acetone	<input type="checkbox"/>	<input checked="" type="checkbox"/>	Chloroform	<input checked="" type="checkbox"/>	<input type="checkbox"/>
Cis-1,2-Dichloroethene	<input checked="" type="checkbox"/>	<input checked="" type="checkbox"/>	Tetrachloroethene	<input checked="" type="checkbox"/>	<input checked="" type="checkbox"/>
Toluene	<input checked="" type="checkbox"/>	<input type="checkbox"/>	Trichloroethene	<input checked="" type="checkbox"/>	<input checked="" type="checkbox"/>
Vinyl chloride	<input checked="" type="checkbox"/>	<input type="checkbox"/>			

GEORGIA ENVIRONMENTAL PROTECTION DIVISION
HAZARDOUS SITE INVENTORY

Site Number: 10912

SITE NAME: Grantville Mill
LOCATION: 41 Industrial Way
Grantville, Coweta County, GA 30220

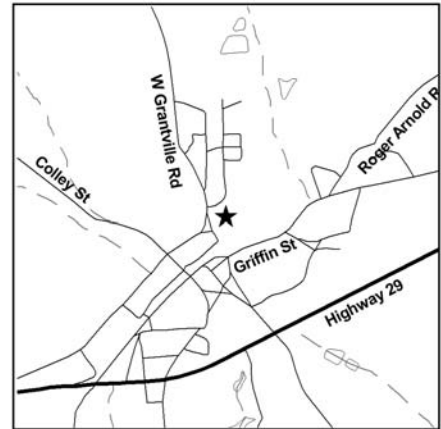
Latitude 33° 14' 15" N Longitude 84° 49' 54" W

ACREAGE	PARCEL NUMBER	DATE LISTED
13.48	G05 0008 008	8/31/2010
15.69	G05 0008 008A	8/31/2010

LAST KNOWN PROPERTY OWNER:

Capital City Bank
1301 Metropolitan Blvd.
Tallahassee, FL 32308

Breakaway Atlanta Partners, LLC
17 Executive Park Dr., Suite 480
Atlanta, GA 30329



STATUS OF CLEANUP ACTIVITIES:

Cleanup activities are being conducted for source materials, soil, and groundwater.

CLEANUP PRIORITY: The Director has designated this site as a Class V

GA EPD DIRECTOR'S DETERMINATION REGARDING CORRECTIVE ACTION:

The Director has determined that this site requires corrective action.

REGULATED SUBSTANCES RELEASED, AND THREATS TO HUMAN HEALTH AND ENVIRONMENT POSED BY THE RELEASE:

This site has a known release of Tetrachloroethene in groundwater at levels exceeding the reportable quantity. No human exposure via drinking water is suspected from this release. The nearest drinking water well is between 0.5 and 1 miles from the area affected by the release.

REGULATED SUBSTANCES:

Substance Name	GW	Soil	Substance Name	GW	Soil
Tetrachloroethene	<input checked="" type="checkbox"/>	<input type="checkbox"/>			

GEORGIA ENVIRONMENTAL PROTECTION DIVISION
HAZARDOUS SITE INVENTORY

Site Number: 10913

SITE NAME: Avalon Plant
LOCATION: 7786 Highway 17 South
Toccoa, Stephens County, GA 30577

Latitude 34° 30' 25" N Longitude 83° 13' 08" W

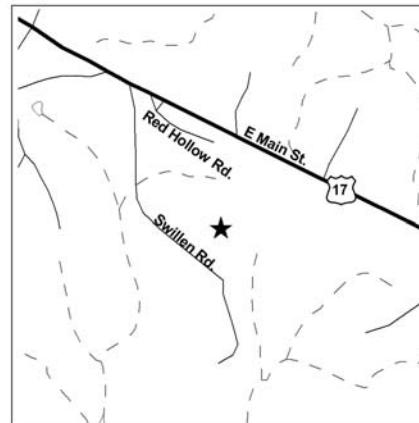
ACREAGE 40.32 **PARCEL NUMBER** 061 026

DATE LISTED

9/24/2010

LAST KNOWN PROPERTY OWNER:

Sage Properties, LLC
3 Research Drive, Suite 300
Greenville, SC 29607



STATUS OF CLEANUP ACTIVITIES:

Investigations are being conducted to determine how much cleanup is necessary for source materials, soil, and groundwater.

CLEANUP PRIORITY: The Director has designated this site as a Class II

GA EPD DIRECTOR'S DETERMINATION REGARDING CORRECTIVE ACTION:

Pending

REGULATED SUBSTANCES RELEASED, AND THREATS TO HUMAN HEALTH AND ENVIRONMENT POSED BY THE RELEASE:

This site has a known release of Lead in groundwater at levels exceeding the reportable quantity. No human exposure via drinking water is suspected from this release. The nearest drinking water well is less than 0.5 miles from the area affected by the release.

This site has a suspected release of Lead in soil at levels exceeding the reportable quantity. This site has unlimited access. The nearest resident individual is between 301 and 1000 feet from the area affected by the release.

REGULATED SUBSTANCES:

Substance Name	GW	Soil	Substance Name	GW	Soil
1,1,1-Trichloroethane	<input type="checkbox"/>	<input checked="" type="checkbox"/>	1,1-Dichloroethene	<input checked="" type="checkbox"/>	<input type="checkbox"/>
Acetone	<input type="checkbox"/>	<input checked="" type="checkbox"/>	Antimony	<input checked="" type="checkbox"/>	<input type="checkbox"/>
Arsenic	<input checked="" type="checkbox"/>	<input type="checkbox"/>	Beryllium	<input checked="" type="checkbox"/>	<input checked="" type="checkbox"/>
bis(2-Ethylhexyl) phthalate	<input type="checkbox"/>	<input checked="" type="checkbox"/>	Cadmium	<input checked="" type="checkbox"/>	<input type="checkbox"/>
Carbon disulfide	<input checked="" type="checkbox"/>	<input type="checkbox"/>	Chromium	<input checked="" type="checkbox"/>	<input checked="" type="checkbox"/>
Copper	<input checked="" type="checkbox"/>	<input checked="" type="checkbox"/>	Lead	<input checked="" type="checkbox"/>	<input checked="" type="checkbox"/>
Nickel	<input checked="" type="checkbox"/>	<input checked="" type="checkbox"/>	N-Nitrosodiphenylamine	<input checked="" type="checkbox"/>	<input type="checkbox"/>
Silver	<input checked="" type="checkbox"/>	<input type="checkbox"/>	Tetrachloroethene	<input type="checkbox"/>	<input checked="" type="checkbox"/>
Trichloroethene	<input checked="" type="checkbox"/>	<input type="checkbox"/>	Zinc	<input checked="" type="checkbox"/>	<input checked="" type="checkbox"/>

GEORGIA ENVIRONMENTAL PROTECTION DIVISION
HAZARDOUS SITE INVENTORY

Site Number: 10916

SITE NAME: McTeer Food and Fuel
LOCATION: 1237 Gordon Highway
Augusta, Richmond County, GA 30901

Latitude 33° 27' 23" N

Longitude 81° 58' 08" W

ACREAGE 1.96 **PARCEL NUMBER** 0600004000

DATE LISTED

3/11/2011

LAST KNOWN PROPERTY OWNER:

Guru Darshan, LLC
905 Nerium Trail
Evans, GA 30809



STATUS OF CLEANUP ACTIVITIES:

Cleanup activities are being conducted for source materials and soil. EPD has not yet directed the responsible parties to begin investigation or cleanup under the Hazardous Site Response Act for groundwater.

CLEANUP PRIORITY: The Director has designated this site as a Class II

GA EPD DIRECTOR'S DETERMINATION REGARDING CORRECTIVE ACTION:

Pending

REGULATED SUBSTANCES RELEASED, AND THREATS TO HUMAN HEALTH AND ENVIRONMENT POSED BY THE RELEASE:

This site has a known release of Lead in soil at levels exceeding the reportable quantity. This site has unlimited access. The nearest resident individual is between 301 and 1000 feet from the area affected by the release.

REGULATED SUBSTANCES:

Substance Name	GW	Soil	Substance Name	GW	Soil
Lead	<input checked="" type="checkbox"/>	<input checked="" type="checkbox"/>			

GEORGIA ENVIRONMENTAL PROTECTION DIVISION
HAZARDOUS SITE INVENTORY

Site Number: 10919

SITE NAME: 2217 West Bay Street
LOCATION: 2217 West Bay Street
Savannah, Chatham County, GA 31405

Latitude 32° 05' 24" N

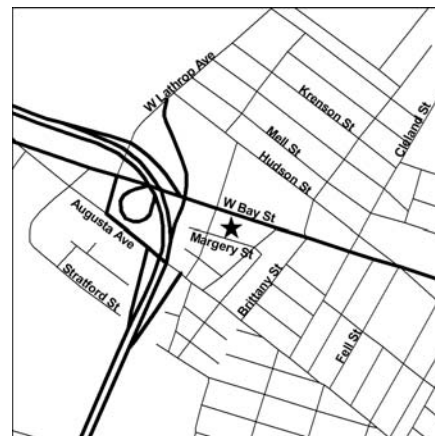
Longitude 81° 07' 30" W

ACREAGE 0.32 **PARCEL NUMBER** 2-0026-10-003

DATE LISTED

9/16/2011

LAST KNOWN PROPERTY OWNER:



Elizabeth Serio
7201 Laketree Drive
Raleigh, NC 27615

Stephanie Serio
2133 W Christy TRL
Sapphire, NC 28774

STATUS OF CLEANUP ACTIVITIES:

Investigations are being conducted to determine how much cleanup is necessary for source materials, soil, and groundwater.

CLEANUP PRIORITY: The Director has designated this site as a Class V

GA EPD DIRECTOR'S DETERMINATION REGARDING CORRECTIVE ACTION:

The Director has determined that this site requires corrective action.

REGULATED SUBSTANCES RELEASED, AND THREATS TO HUMAN HEALTH AND ENVIRONMENT POSED BY THE RELEASE:

This site has a known release of tetrachloroethene in groundwater at levels exceeding the reportable quantity. No human exposure via drinking water is suspected from this release. The nearest drinking water well is less than 0.5 miles from the area affected by the release.

REGULATED SUBSTANCES:

Substance Name	GW	Soil	Substance Name	GW	Soil
Arsenic	<input checked="" type="checkbox"/>	<input checked="" type="checkbox"/>	Barium	<input checked="" type="checkbox"/>	<input checked="" type="checkbox"/>
Chromium	<input checked="" type="checkbox"/>	<input checked="" type="checkbox"/>	Cis-1,2-Dichloroethene	<input checked="" type="checkbox"/>	<input type="checkbox"/>
Fluorene	<input type="checkbox"/>	<input checked="" type="checkbox"/>	Lead	<input checked="" type="checkbox"/>	<input checked="" type="checkbox"/>
Naphthalene	<input type="checkbox"/>	<input checked="" type="checkbox"/>	Phenanthrene	<input type="checkbox"/>	<input checked="" type="checkbox"/>
Tetrachloroethene	<input checked="" type="checkbox"/>	<input type="checkbox"/>	trans-1,2-Dichloroethene	<input checked="" type="checkbox"/>	<input type="checkbox"/>
Trichloroethene	<input checked="" type="checkbox"/>	<input checked="" type="checkbox"/>			

GEORGIA ENVIRONMENTAL PROTECTION DIVISION
HAZARDOUS SITE INVENTORY

Site Number: 10920

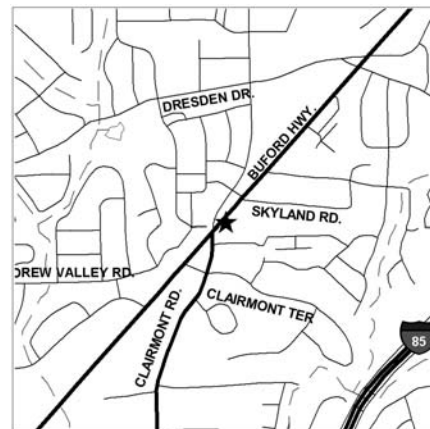
SITE NAME: George's Cleaners (Former)
LOCATION: 3956 Buford Highway
Atlanta, Dekalb County, GA 30345

Latitude 33° 51' 42" N Longitude 84° 18' 39" W

ACREAGE 0.14 **PARCEL NUMBER** 18236-17-002 **DATE LISTED** 9/9/2011

LAST KNOWN PROPERTY OWNER:

Mr. Walter R. Davis III
1001 Piedmont Ave., NE 201
Atlanta, Georgia 30309-3799



EPD received notification of a release to the following property(s), and determined on the indicated date that the property should be sublisted as part of this site.

PARCEL NAME	ACREAGE	PARCEL NUMBER	DATE LISTED
Crossroads Village Shopping Center	0.31	18236-05-028	9/9/2011
Crossroads Village Shopping Center	0.38	18236-05-027	9/9/2011
Crossroads Village Shopping Center	6.46	18236-05-017	9/9/2011

STATUS OF CLEANUP ACTIVITIES:

EPD has not yet directed the responsible parties to begin investigation or cleanup under the Hazardous Site Response Act for source materials, soil, and groundwater.

CLEANUP PRIORITY: The Director has designated this site as a Class II

GA EPD DIRECTOR'S DETERMINATION REGARDING CORRECTIVE ACTION:

Pending

REGULATED SUBSTANCES RELEASED, AND THREATS TO HUMAN HEALTH AND ENVIRONMENT POSED BY THE RELEASE:

This site has a known release of Vinyl Chloride in groundwater at levels exceeding the reportable quantity. No human exposure via drinking water is suspected from this release. The nearest drinking water well is between 2 and 3 miles from the area affected by the release.

REGULATED SUBSTANCES:

Substance Name	GW	Soil	Substance Name	GW	Soil
Cis-1,2-Dichloroethene	<input checked="" type="checkbox"/>	<input type="checkbox"/>	Tetrachloroethene	<input checked="" type="checkbox"/>	<input checked="" type="checkbox"/>
Trichloroethene	<input checked="" type="checkbox"/>	<input type="checkbox"/>	Vinyl chloride	<input checked="" type="checkbox"/>	<input type="checkbox"/>

GEORGIA ENVIRONMENTAL PROTECTION DIVISION
HAZARDOUS SITE INVENTORY

Site Number: 10921

SITE NAME: Joy Dry Cleaners/Lee's Shopping Center
LOCATION: 862 East Elma G. Miles Parkway
Hinesville, Liberty County, GA 31313

Latitude 31° 49' 36" N Longitude 81° 37' 11" W

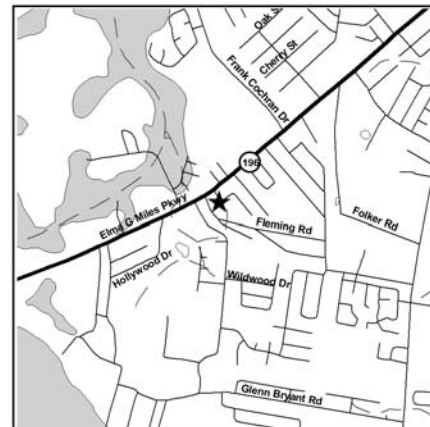
ACREAGE 8.4 **PARCEL NUMBER** 046B 141

DATE LISTED

8/29/2011

LAST KNOWN PROPERTY OWNER:

Yong Hoon Lee
862 East Elma G. Miles Parkway #B
Hinesville, Georgia 31313



STATUS OF CLEANUP ACTIVITIES:

Although directed to by EPD, identified responsible parties are not currently performing the required investigation and/or cleanup under the Hazardous Site Response Act for source materials, soil, and groundwater. Enforcement is pending.

CLEANUP PRIORITY: The Director has designated this site as a Class II

GA EPD DIRECTOR'S DETERMINATION REGARDING CORRECTIVE ACTION:

Pending

REGULATED SUBSTANCES RELEASED, AND THREATS TO HUMAN HEALTH AND ENVIRONMENT POSED BY THE RELEASE:

This site has a known release of Tetrachloroethene in groundwater at levels exceeding the reportable quantity. No human exposure via drinking water is suspected from this release. The nearest drinking water well is less than 0.5 miles from the area affected by the release.

REGULATED SUBSTANCES:

Substance Name	GW	Soil	Substance Name	GW	Soil
Acetone	<input type="checkbox"/>	<input checked="" type="checkbox"/>	Chloroform	<input checked="" type="checkbox"/>	<input checked="" type="checkbox"/>
Cis-1,2-Dichloroethene	<input checked="" type="checkbox"/>	<input type="checkbox"/>	Dichloromethane	<input type="checkbox"/>	<input checked="" type="checkbox"/>
Methyl ethyl ketone	<input type="checkbox"/>	<input checked="" type="checkbox"/>	Tetrachloroethene	<input checked="" type="checkbox"/>	<input checked="" type="checkbox"/>
Trichloroethene	<input checked="" type="checkbox"/>	<input type="checkbox"/>			

GEORGIA ENVIRONMENTAL PROTECTION DIVISION
HAZARDOUS SITE INVENTORY

Site Number: 10922

SITE NAME: One Hour Martinizing Cleaners (Former)
LOCATION: 1115 Powder Springs Street
Marietta, Cobb County, GA 30068

Latitude 33° 55' 26" N

Longitude 84° 34' 22" W

ACREAGE **PARCEL NUMBER**

1.864 17006700300

DATE LISTED

4/11/2014

LAST KNOWN PROPERTY OWNER:

JN Natchez, LLC
3520 Piedmont Rd., Suite 130
Atlanta, GA 30305



EPD received notification of a release to the following property(s), and determined on the indicated date that the property should be sublisted as part of this site.

PARCEL NAME	ACREAGE	PARCEL NUMBER	DATE LISTED
Bellemeade Shopping Center	7.89	17006700020	4/11/2014

STATUS OF CLEANUP ACTIVITIES:

EPD has not yet directed the responsible parties to begin investigation or cleanup under the Hazardous Site Response Act for source materials, soil, and groundwater.

CLEANUP PRIORITY: The Director has designated this site as a Class II

GA EPD DIRECTOR'S DETERMINATION REGARDING CORRECTIVE ACTION:

Pending

REGULATED SUBSTANCES RELEASED, AND THREATS TO HUMAN HEALTH AND ENVIRONMENT POSED BY THE RELEASE:

This site has a known release of Vinyl Chloride in groundwater at levels exceeding the reportable quantity. No human exposure via drinking water is suspected from this release. The nearest drinking water well is between 1 and 2 miles from the area affected by the release.

REGULATED SUBSTANCES:

Substance Name	GW	Soil	Substance Name	GW	Soil
Cis-1,2-Dichloroethene	<input checked="" type="checkbox"/>	<input type="checkbox"/>	Tetrachloroethene	<input checked="" type="checkbox"/>	<input checked="" type="checkbox"/>
Trichloroethene	<input checked="" type="checkbox"/>	<input type="checkbox"/>	Vinyl chloride	<input checked="" type="checkbox"/>	<input type="checkbox"/>

GEORGIA ENVIRONMENTAL PROTECTION DIVISION
HAZARDOUS SITE INVENTORY

Site Number: 10923

SITE NAME: Rice Iron and Metals, Inc. (Former)
LOCATION: 2000 West Savannah Avenue
Valdosta, Lowndes County, GA 31603

Latitude 30° 49' 08" N Longitude 83° 18' 19" W

ACREAGE 27.57 **PARCEL NUMBER** 0121A 026 **DATE LISTED** 9/25/2012

LAST KNOWN PROPERTY OWNER:

James Warren and Associates, Inc.
519 Conley Avenue
Valdosta, GA 31602



STATUS OF CLEANUP ACTIVITIES:

Cleanup activities are being conducted for source materials, soil, and groundwater.

CLEANUP PRIORITY: The Director has designated this site as a Class V

GA EPD DIRECTOR'S DETERMINATION REGARDING CORRECTIVE ACTION:

The Director has determined that this site requires corrective action.

REGULATED SUBSTANCES RELEASED, AND THREATS TO HUMAN HEALTH AND ENVIRONMENT POSED BY THE RELEASE:

This site has a known release of Vinyl Chloride in groundwater at levels exceeding the reportable quantity. No human exposure via drinking water is suspected from this release. The nearest drinking water well is less than 0.5 miles from the area affected by the release.

This site has a suspected release of Tetrachloroethene in soil at levels exceeding the reportable quantity. This site has unlimited access. The nearest resident individual is less than 300 feet from the area affected by the release.

REGULATED SUBSTANCES:

Substance Name	GW	Soil	Substance Name	GW	Soil
Arsenic	<input checked="" type="checkbox"/>	<input type="checkbox"/>	Benzene	<input checked="" type="checkbox"/>	<input type="checkbox"/>
Cadmium	<input type="checkbox"/>	<input checked="" type="checkbox"/>	Chromium	<input checked="" type="checkbox"/>	<input type="checkbox"/>
Cis-1,2-Dichloroethene	<input checked="" type="checkbox"/>	<input checked="" type="checkbox"/>	Ethylbenzene	<input checked="" type="checkbox"/>	<input checked="" type="checkbox"/>
Lead	<input checked="" type="checkbox"/>	<input checked="" type="checkbox"/>	Naphthalene	<input checked="" type="checkbox"/>	<input type="checkbox"/>
PCB-1016	<input type="checkbox"/>	<input checked="" type="checkbox"/>	Tetrachloroethene	<input checked="" type="checkbox"/>	<input type="checkbox"/>
Toluene	<input checked="" type="checkbox"/>	<input type="checkbox"/>	Trichloroethene	<input checked="" type="checkbox"/>	<input checked="" type="checkbox"/>
Vinyl chloride	<input checked="" type="checkbox"/>	<input type="checkbox"/>	Xylenes	<input checked="" type="checkbox"/>	<input checked="" type="checkbox"/>

GEORGIA ENVIRONMENTAL PROTECTION DIVISION
HAZARDOUS SITE INVENTORY

Site Number: 10924

SITE NAME: Amrep, Inc. - Cartersville
LOCATION: 63 Industrial Drive
Cartersville, Bartow County, GA 30120

Latitude 34° 09' 18" N

Longitude 84° 47' 30" W

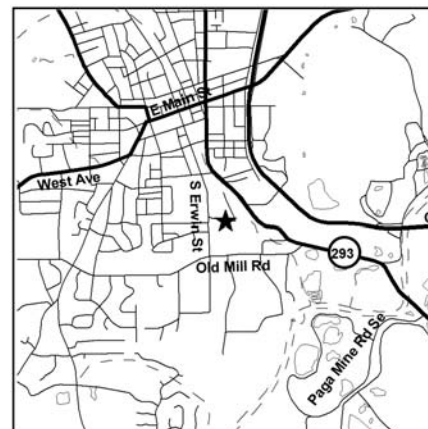
ACREAGE 6.3 **PARCEL NUMBER** C017-0013-001

DATE LISTED

1/23/2013

LAST KNOWN PROPERTY OWNER:

Holt Family Property Holding, LLC
P.O. Box 3939
Cartersville, GA 30120



STATUS OF CLEANUP ACTIVITIES:

Investigations are being conducted to determine how much cleanup is necessary for source materials, soil, and groundwater.

CLEANUP PRIORITY: The Director has designated this site as a Class II

GA EPD DIRECTOR'S DETERMINATION REGARDING CORRECTIVE ACTION:

Pending

REGULATED SUBSTANCES RELEASED, AND THREATS TO HUMAN HEALTH AND ENVIRONMENT POSED BY THE RELEASE:

This site has a known release of Vinyl Chloride in groundwater at levels exceeding the reportable quantity. No human exposure via drinking water is suspected from this release. The nearest drinking water well is between 1 and 2 miles from the area affected by the release.

REGULATED SUBSTANCES:

Substance Name	GW	Soil	Substance Name	GW	Soil
1,1,1-Trichloroethane	<input checked="" type="checkbox"/>	<input checked="" type="checkbox"/>	1,1-Dichloroethane	<input checked="" type="checkbox"/>	<input checked="" type="checkbox"/>
1,1-Dichloroethene	<input checked="" type="checkbox"/>	<input type="checkbox"/>	1,2,4-Trichlorobenzene	<input type="checkbox"/>	<input checked="" type="checkbox"/>
1,2-Dichloroethane	<input checked="" type="checkbox"/>	<input type="checkbox"/>	Acetone	<input checked="" type="checkbox"/>	<input checked="" type="checkbox"/>
bis(2-Ethylhexyl) phthalate	<input type="checkbox"/>	<input checked="" type="checkbox"/>	Carbon disulfide	<input checked="" type="checkbox"/>	<input type="checkbox"/>
Carbon tetrachloride	<input checked="" type="checkbox"/>	<input type="checkbox"/>	Chlorobenzene	<input checked="" type="checkbox"/>	<input type="checkbox"/>
Chloroethane	<input checked="" type="checkbox"/>	<input type="checkbox"/>	Chloroform	<input checked="" type="checkbox"/>	<input type="checkbox"/>
Cis-1,2-Dichloroethene	<input checked="" type="checkbox"/>	<input checked="" type="checkbox"/>	Dichloromethane	<input checked="" type="checkbox"/>	<input checked="" type="checkbox"/>
Ethylbenzene	<input checked="" type="checkbox"/>	<input checked="" type="checkbox"/>	Methyl ethyl ketone	<input checked="" type="checkbox"/>	<input type="checkbox"/>
Naphthalene	<input type="checkbox"/>	<input checked="" type="checkbox"/>	Tetrachloroethene	<input checked="" type="checkbox"/>	<input checked="" type="checkbox"/>
Toluene	<input checked="" type="checkbox"/>	<input checked="" type="checkbox"/>	trans-1,2-Dichloroethene	<input checked="" type="checkbox"/>	<input type="checkbox"/>
Trichloroethene	<input checked="" type="checkbox"/>	<input checked="" type="checkbox"/>	Vinyl chloride	<input checked="" type="checkbox"/>	<input type="checkbox"/>
Xylenes	<input checked="" type="checkbox"/>	<input checked="" type="checkbox"/>			

GEORGIA ENVIRONMENTAL PROTECTION DIVISION
HAZARDOUS SITE INVENTORY

Site Number: 10925

SITE NAME: Duck Barnes Dry Cleaners
LOCATION: 905 Baytree Road
Valdosta, Lowndes County, GA 31602

Latitude 30° 50' 48" N Longitude 83° 18' 10" W

ACREAGE **PARCEL NUMBER**

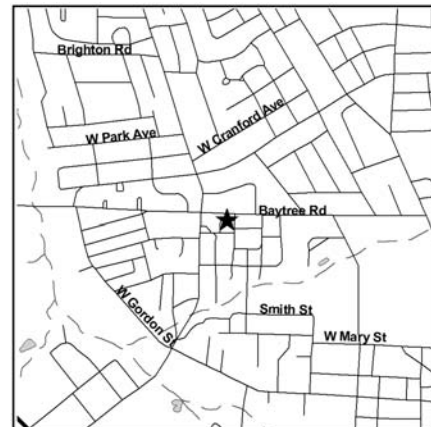
0.27 0115C 065

DATE LISTED

8/15/2013

LAST KNOWN PROPERTY OWNER:

Anna Barnes Smith and Claude Nolan Barnes II
2001 Jerry Jones Drive
Valdosta, Georgia 31602



EPD received notification of a release to the following property(s), and determined on the indicated date that the property should be sublisted as part of this site.

PARCEL NAME	ACREAGE	PARCEL NUMBER	DATE LISTED
Baytree Road 66	0.78	0115C 062	8/15/2013
Baytree Properties/EP Properties	1.33	0115C 268	8/15/2013

STATUS OF CLEANUP ACTIVITIES:

Cleanup activities are being conducted for source materials, soil, and groundwater.

CLEANUP PRIORITY: The Director has designated this site as a Class II

GA EPD DIRECTOR'S DETERMINATION REGARDING CORRECTIVE ACTION:

Pending

REGULATED SUBSTANCES RELEASED, AND THREATS TO HUMAN HEALTH AND ENVIRONMENT POSED BY THE RELEASE:

This site has a known release of Tetrachloroethene in groundwater at levels exceeding the reportable quantity. No human exposure via drinking water is suspected from this release. The nearest drinking water well is less than 0.5 miles from the area affected by the release.

This site has a known release of Tetrachloroethene in soil at levels exceeding the reportable quantity. This site has unlimited access. The nearest resident individual is less than 300 feet from the area affected by the release.

REGULATED SUBSTANCES:

Substance Name	GW	Soil	Substance Name	GW	Soil
Cis-1,2-Dichloroethene	<input checked="" type="checkbox"/>	<input checked="" type="checkbox"/>	Tetrachloroethene	<input checked="" type="checkbox"/>	<input checked="" type="checkbox"/>
Trichloroethene	<input checked="" type="checkbox"/>	<input checked="" type="checkbox"/>			

GEORGIA ENVIRONMENTAL PROTECTION DIVISION
HAZARDOUS SITE INVENTORY

Site Number: 10926

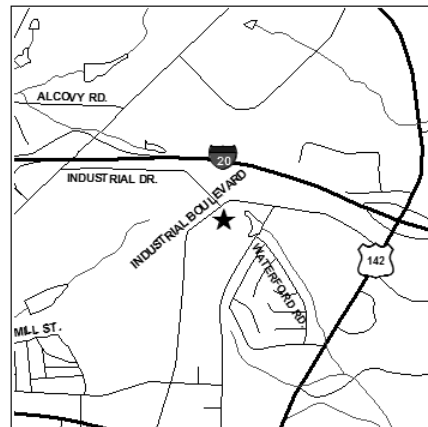
SITE NAME: Guardian Automotive Corporation (dba SRG Global Covington)
LOCATION: 10116 Industrial Boulevard
Covington, Newton County, GA 30014

Latitude 33° 36' 46" N Longitude 83° 50' 06" W

ACREAGE 13.48 **PARCEL NUMBER** 00810-00000-011-000 & C0810-00000-
DATE LISTED 12/6/2013

LAST KNOWN PROPERTY OWNER:

Guardian Automotive Corp.
2300 Harnon Road
Auburn Hills, MI 48326



STATUS OF CLEANUP ACTIVITIES:

Cleanup activities are being conducted for source materials, soil, and groundwater.

CLEANUP PRIORITY: The Director has designated this site as a Class II

GA EPD DIRECTOR'S DETERMINATION REGARDING CORRECTIVE ACTION:

Pending

REGULATED SUBSTANCES RELEASED, AND THREATS TO HUMAN HEALTH AND ENVIRONMENT POSED BY THE RELEASE:

This site has a known release of Vinyl Chloride in groundwater at levels exceeding the reportable quantity. No human exposure via drinking water is suspected from this release. The nearest drinking water well is between 2 and 3 miles from the area affected by the release.

This site has a suspected release of Vinyl Chloride in soil at levels exceeding the reportable quantity. This site has limited access. The nearest resident individual is less than 300 feet from the area affected by the release.

The Director has determined that a release of regulated substances from groundwater to a water of the state has resulted in an exceedance of state water quality standards.

REGULATED SUBSTANCES:

Substance Name	GW	Soil	Substance Name	GW	Soil
1,1-Dichloroethene	<input checked="" type="checkbox"/>	<input type="checkbox"/>	Benzene	<input checked="" type="checkbox"/>	<input type="checkbox"/>
Cis-1,2-Dichloroethene	<input checked="" type="checkbox"/>	<input checked="" type="checkbox"/>	Methyl chloride	<input checked="" type="checkbox"/>	<input type="checkbox"/>
Tetrachloroethene	<input checked="" type="checkbox"/>	<input type="checkbox"/>	Toluene	<input checked="" type="checkbox"/>	<input type="checkbox"/>
Trichloroethene	<input checked="" type="checkbox"/>	<input checked="" type="checkbox"/>	Vinyl chloride	<input checked="" type="checkbox"/>	<input checked="" type="checkbox"/>

GEORGIA ENVIRONMENTAL PROTECTION DIVISION
HAZARDOUS SITE INVENTORY

Site Number: 10927

SITE NAME: Westside Cleaners (former)
LOCATION: 700 Sandtown Road
Marietta, Cobb County, GA 30009

Latitude 33° 56' 06" N

Longitude 84° 33' 24" W

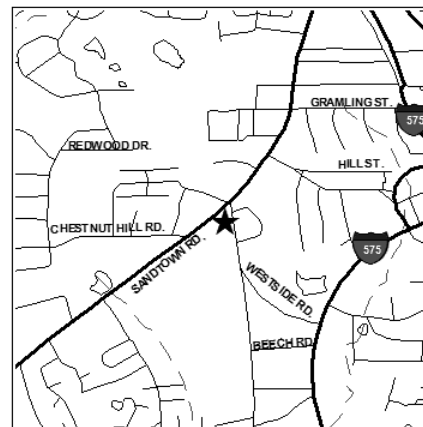
ACREAGE 6.27 **PARCEL NUMBER** 17 021400790

DATE LISTED

11/22/2013

LAST KNOWN PROPERTY OWNER:

YNH Properties, LLC c/o Mr. Se Hong Yi,
Managing Member
3296 Summit Ridge Parkway, Suite 420
Duluth, GA 30096



STATUS OF CLEANUP ACTIVITIES:

Cleanup activities are being conducted for source materials, soil, and groundwater.

CLEANUP PRIORITY: The Director has designated this site as a Class V

GA EPD DIRECTOR'S DETERMINATION REGARDING CORRECTIVE ACTION:

The Director has determined that this site requires corrective action.

REGULATED SUBSTANCES RELEASED, AND THREATS TO HUMAN HEALTH AND ENVIRONMENT POSED BY THE RELEASE:

This site has a known release of Vinyl Chloride in groundwater at levels exceeding the reportable quantity. No human exposure via drinking water is suspected from this release. The nearest drinking water well is between 2 and 3 miles from the area affected by the release.

This site has a known release of Vinyl Chloride in soil at levels exceeding the reportable quantity. This site has unlimited access. The nearest resident individual is between 301 and 1000 feet from the area affected by the release.

REGULATED SUBSTANCES:

Substance Name	GW	Soil	Substance Name	GW	Soil
1,1-Dichloroethene	<input checked="" type="checkbox"/>	<input checked="" type="checkbox"/>	1,2-Dichlorobenzene	<input type="checkbox"/>	<input checked="" type="checkbox"/>
Acetone	<input type="checkbox"/>	<input checked="" type="checkbox"/>	Chloroform	<input checked="" type="checkbox"/>	<input type="checkbox"/>
Cis-1,2-Dichloroethene	<input checked="" type="checkbox"/>	<input checked="" type="checkbox"/>	Cumene	<input type="checkbox"/>	<input checked="" type="checkbox"/>
Ethylbenzene	<input checked="" type="checkbox"/>	<input checked="" type="checkbox"/>	Methyl isobutyl ketone	<input type="checkbox"/>	<input checked="" type="checkbox"/>
p-Dichlorobenzene	<input type="checkbox"/>	<input checked="" type="checkbox"/>	Tetrachloroethene	<input checked="" type="checkbox"/>	<input checked="" type="checkbox"/>
Toluene	<input checked="" type="checkbox"/>	<input type="checkbox"/>	trans-1,2-Dichloroethene	<input checked="" type="checkbox"/>	<input checked="" type="checkbox"/>
Trichloroethene	<input checked="" type="checkbox"/>	<input checked="" type="checkbox"/>	Vinyl chloride	<input checked="" type="checkbox"/>	<input type="checkbox"/>
Xylenes	<input checked="" type="checkbox"/>	<input checked="" type="checkbox"/>			

GEORGIA ENVIRONMENTAL PROTECTION DIVISION
HAZARDOUS SITE INVENTORY

Site Number: **10928**

SITE NAME: Pike County - County Farm Road MSWL
LOCATION: County Farm Road
Zebulon, Pike County, GA 30295

Latitude 33° 06' 44" N

Longitude 84° 20' 46" W

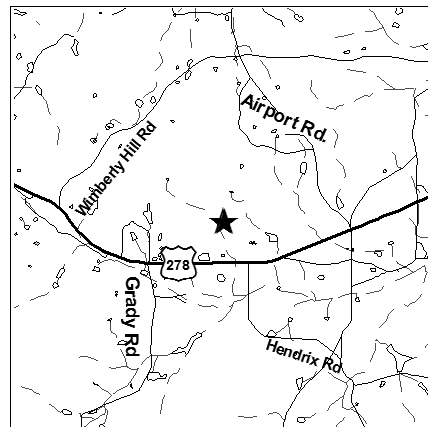
ACREAGE 212.48 **PARCEL NUMBER** 066 001

DATE LISTED

11/22/2013

LAST KNOWN PROPERTY OWNER:

Pike County
P. O. Box 377 79 Jackson Street
Zebulon, GA 30295



STATUS OF CLEANUP ACTIVITIES:

Cleanup activities are being conducted for source materials and groundwater.

CLEANUP PRIORITY: The Director has designated this site as a Class IV

GA EPD DIRECTOR'S DETERMINATION REGARDING CORRECTIVE ACTION:

The Director has determined that this site requires corrective action.

REGULATED SUBSTANCES RELEASED, AND THREATS TO HUMAN HEALTH AND ENVIRONMENT POSED BY THE RELEASE:

This site has a known release of Mercury in groundwater at levels exceeding the reportable quantity. No human exposure via drinking water is suspected from this release. The nearest drinking water well is less than 0.5 miles from the area affected by the release.

REGULATED SUBSTANCES:

Substance Name	GW	Soil	Substance Name	GW	Soil
Mercury	<input checked="" type="checkbox"/>	<input type="checkbox"/>	Tetrachloroethene	<input checked="" type="checkbox"/>	<input type="checkbox"/>

GEORGIA ENVIRONMENTAL PROTECTION DIVISION
HAZARDOUS SITE INVENTORY

Site Number: 10929

SITE NAME: Pilot Wastewater Treatment Plant
LOCATION: 2990 Whitesville Road
Lagrange, Troup County, GA 30240

Latitude 32° 58' 22" N

Longitude 85° 01' 36" W

ACREAGE **PARCEL NUMBER**

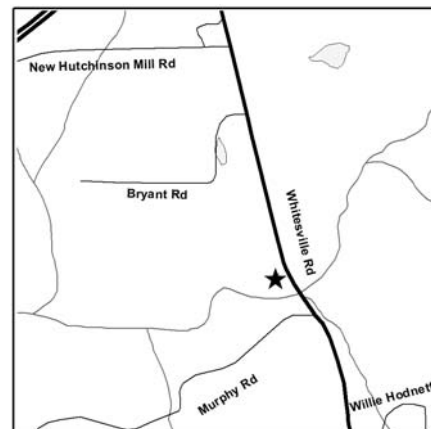
4.24 0523 000010

DATE LISTED

12/17/2014

LAST KNOWN PROPERTY OWNER:

PFJ Southeast, LLC c/o Intax, Inc.
P.O. Box 54650
Lexington, KY 40555



STATUS OF CLEANUP ACTIVITIES:

Cleanup activities are being conducted for source materials, soil, and groundwater.

CLEANUP PRIORITY: The Director has designated this site as a Class V

GA EPD DIRECTOR'S DETERMINATION REGARDING CORRECTIVE ACTION:

The Director has determined that this site requires corrective action.

REGULATED SUBSTANCES RELEASED, AND THREATS TO HUMAN HEALTH AND ENVIRONMENT POSED BY THE RELEASE:

This site has a known release of 1,4-dioxane in groundwater at levels exceeding the reportable quantity. No human exposure via drinking water is suspected from this release. The nearest drinking water well is less than 0.5 miles from the area affected by the release.

This site has a known release of aniline in soil at levels exceeding the reportable quantity. This site has limited access. The nearest resident individual is between 301 and 1000 feet from the area affected by the release.

REGULATED SUBSTANCES:

Substance Name	GW	Soil	Substance Name	GW	Soil
1,4-Dioxane	<input checked="" type="checkbox"/>	<input checked="" type="checkbox"/>	Acetone	<input checked="" type="checkbox"/>	<input checked="" type="checkbox"/>
Aniline	<input type="checkbox"/>	<input checked="" type="checkbox"/>	Arsenic	<input type="checkbox"/>	<input checked="" type="checkbox"/>
Barium	<input checked="" type="checkbox"/>	<input checked="" type="checkbox"/>	Benzene	<input checked="" type="checkbox"/>	<input type="checkbox"/>
Benzoic acid	<input type="checkbox"/>	<input checked="" type="checkbox"/>	bis(2-Ethylhexyl) phthalate	<input type="checkbox"/>	<input checked="" type="checkbox"/>
Carbon disulfide	<input checked="" type="checkbox"/>	<input checked="" type="checkbox"/>	Chloroform	<input checked="" type="checkbox"/>	<input type="checkbox"/>
Chromium	<input type="checkbox"/>	<input checked="" type="checkbox"/>	Cumene	<input type="checkbox"/>	<input checked="" type="checkbox"/>
Dibutyl phthalate	<input type="checkbox"/>	<input checked="" type="checkbox"/>	Ethylbenzene	<input checked="" type="checkbox"/>	<input checked="" type="checkbox"/>
Lead	<input checked="" type="checkbox"/>	<input checked="" type="checkbox"/>	Mercury	<input type="checkbox"/>	<input checked="" type="checkbox"/>
Methyl chloride	<input checked="" type="checkbox"/>	<input type="checkbox"/>	Methyl ethyl ketone	<input checked="" type="checkbox"/>	<input checked="" type="checkbox"/>
Methyl isobutyl ketone	<input checked="" type="checkbox"/>	<input checked="" type="checkbox"/>	Naphthalene	<input checked="" type="checkbox"/>	<input checked="" type="checkbox"/>
Nickel	<input checked="" type="checkbox"/>	<input type="checkbox"/>	o-Cresol	<input checked="" type="checkbox"/>	<input checked="" type="checkbox"/>
o-Nitrophenol	<input type="checkbox"/>	<input checked="" type="checkbox"/>	Phenanthrene	<input type="checkbox"/>	<input checked="" type="checkbox"/>
Phenol	<input checked="" type="checkbox"/>	<input checked="" type="checkbox"/>	Pyrene	<input type="checkbox"/>	<input checked="" type="checkbox"/>
Tetrachloroethene	<input type="checkbox"/>	<input checked="" type="checkbox"/>	Toluene	<input checked="" type="checkbox"/>	<input checked="" type="checkbox"/>
Xylenes	<input checked="" type="checkbox"/>	<input checked="" type="checkbox"/>			

GEORGIA ENVIRONMENTAL PROTECTION DIVISION
HAZARDOUS SITE INVENTORY

Site Number: 10930

SITE NAME: Cleveland Cleaners
LOCATION: 42 West Jarrard Street
Cleveland, White County, GA 30528

Latitude 34° 35' 51" N

Longitude 83° 45' 51" W

ACREAGE **PARCEL NUMBER**

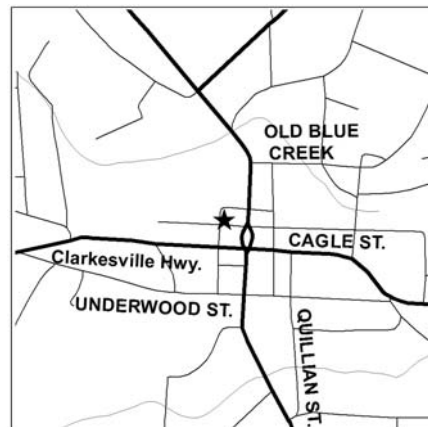
0.7 C01C 129

DATE LISTED

11/2/2015

LAST KNOWN PROPERTY OWNER:

Dunagan Stanley
42 W. Jarrard Street
Cleveland, Georgia 30528



EPD received notification of a release to the following property(s), and determined on the indicated date that the property should be sublisted as part of this site.

PARCEL NAME	ACREAGE	PARCEL NUMBER	DATE LISTED
20 Courthouse Square	0.642	C01C 089	11/2/2015

STATUS OF CLEANUP ACTIVITIES:

EPD has not yet directed the responsible parties to begin investigation or cleanup under the Hazardous Site Response Act for source materials, soil, and groundwater.

CLEANUP PRIORITY: The Director has designated this site as a Class II

GA EPD DIRECTOR'S DETERMINATION REGARDING CORRECTIVE ACTION:

Pending

REGULATED SUBSTANCES RELEASED, AND THREATS TO HUMAN HEALTH AND ENVIRONMENT POSED BY THE RELEASE:

This site has a known release of tetrachloroethene in groundwater at levels exceeding the reportable quantity. No human exposure via drinking water is suspected from this release. The nearest drinking water well is less than 0.5 miles from the area affected by the release.

This site has a known release of tetrachloroethene in soil at levels exceeding the reportable quantity. This site has unlimited access. The nearest resident individual is less than 300 feet from the area affected by the release.

REGULATED SUBSTANCES:

Substance Name	GW	Soil	Substance Name	GW	Soil
Acetone	<input type="checkbox"/>	<input checked="" type="checkbox"/>	Tetrachloroethene	<input checked="" type="checkbox"/>	<input checked="" type="checkbox"/>

GEORGIA ENVIRONMENTAL PROTECTION DIVISION
HAZARDOUS SITE INVENTORY

Site Number: 10931

SITE NAME: Ideal Cleaners
LOCATION: 224 Greenville Street
LaGrange, Troup County, GA 30240

Latitude 33° 02' 22" N Longitude 85° 01' 40" W

ACREAGE 1 **PARCEL NUMBER** 050-3B-018-006 **DATE LISTED** 3/9/2015

LAST KNOWN PROPERTY OWNER:

Goode Family, LLC
224 Greenville Street
LaGrange, GA 30240



STATUS OF CLEANUP ACTIVITIES:

Investigations are being conducted to determine how much cleanup is necessary for source materials, soil, and groundwater.

CLEANUP PRIORITY: The Director has designated this site as a Class V

GA EPD DIRECTOR'S DETERMINATION REGARDING CORRECTIVE ACTION:

The Director has determined that this site requires corrective action.

REGULATED SUBSTANCES RELEASED, AND THREATS TO HUMAN HEALTH AND ENVIRONMENT POSED BY THE RELEASE:

This site has a known release of Vinyl Chloride in groundwater at levels exceeding the reportable quantity. No human exposure via drinking water is suspected from this release. The nearest drinking water well is between 1 and 2 miles from the area affected by the release.

This site has a known release of Tetrachloroethene in soil at levels exceeding the reportable quantity. This site has unlimited access. The nearest resident individual is between 301 and 1000 feet from the area affected by the release.

REGULATED SUBSTANCES:

Substance Name	GW	Soil	Substance Name	GW	Soil
Tetrachloroethene	<input checked="" type="checkbox"/>	<input checked="" type="checkbox"/>	Vinyl chloride	<input checked="" type="checkbox"/>	<input type="checkbox"/>

GEORGIA ENVIRONMENTAL PROTECTION DIVISION
HAZARDOUS SITE INVENTORY

Site Number: 10932

SITE NAME: Tropical Breeze Laundry
LOCATION: 1999 Campbellton Road
Atlanta, Fulton County, GA 30311

Latitude 33° 42' 29" N

Longitude 84° 27' 16" W

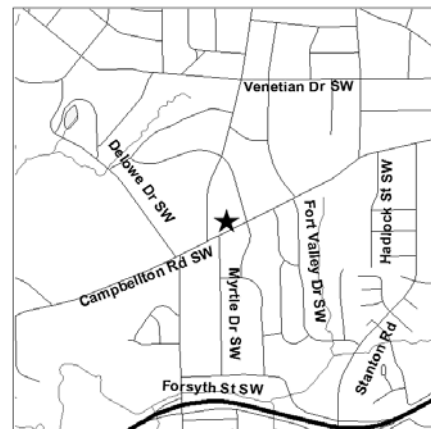
ACREAGE 0.2846 **PARCEL NUMBER** 14 016800020411

DATE LISTED

5/31/2016

LAST KNOWN PROPERTY OWNER:

1999 Campbellton Road, LLC
295 Pendleton Trail
Tyrone, GA 30290



STATUS OF CLEANUP ACTIVITIES:

Investigations are being conducted to determine how much cleanup is necessary for source materials, soil, and groundwater.

CLEANUP PRIORITY: The Director has designated this site as a Class II

GA EPD DIRECTOR'S DETERMINATION REGARDING CORRECTIVE ACTION:

Pending

REGULATED SUBSTANCES RELEASED, AND THREATS TO HUMAN HEALTH AND ENVIRONMENT POSED BY THE RELEASE:

This site has a known release of Tetrachloroethene in soil at levels exceeding the reportable quantity. This site has unlimited access. The nearest resident individual is less than 300 feet from the area affected by the release.

REGULATED SUBSTANCES:

Substance Name	GW	Soil	Substance Name	GW	Soil
Acetone	<input checked="" type="checkbox"/>	<input checked="" type="checkbox"/>	Benzene	<input checked="" type="checkbox"/>	<input checked="" type="checkbox"/>
Chloroform	<input checked="" type="checkbox"/>	<input type="checkbox"/>	Cis-1,2-Dichloroethene	<input checked="" type="checkbox"/>	<input checked="" type="checkbox"/>
Cumene	<input checked="" type="checkbox"/>	<input checked="" type="checkbox"/>	Cyclohexane	<input checked="" type="checkbox"/>	<input checked="" type="checkbox"/>
Ethylbenzene	<input checked="" type="checkbox"/>	<input checked="" type="checkbox"/>	Naphthalene	<input checked="" type="checkbox"/>	<input type="checkbox"/>
Toluene	<input checked="" type="checkbox"/>	<input type="checkbox"/>	Trichloroethene	<input checked="" type="checkbox"/>	<input checked="" type="checkbox"/>
Xylenes	<input checked="" type="checkbox"/>	<input type="checkbox"/>			

GEORGIA ENVIRONMENTAL PROTECTION DIVISION
HAZARDOUS SITE INVENTORY

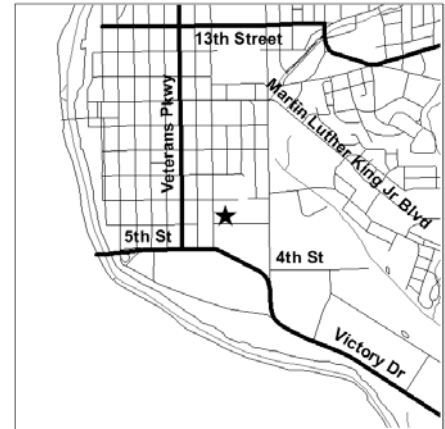
Site Number: 10933

SITE NAME: E. Cohn Property (Former)
LOCATION: 715 5th Street
Columbus, Muscogee County, GA 31906

Latitude 32° 27' 21" N Longitude 84° 58' 59" W

ACREAGE 10.71 **PARCEL NUMBER** 020 008 003; 020 008 004 **DATE LISTED** 9/4/2015

LAST KNOWN PROPERTY OWNER:



Central of Georgia Railroad c/o Norfolk Southern
Corp.
1200 Peachtree St. NE, Box 13
Atlanta, GA 30309

STATUS OF CLEANUP ACTIVITIES:

Cleanup activities are being conducted for source materials, soil, and groundwater.

CLEANUP PRIORITY: The Director has designated this site as a Class V

GA EPD DIRECTOR'S DETERMINATION REGARDING CORRECTIVE ACTION:

The Director has determined that this site requires corrective action.

REGULATED SUBSTANCES RELEASED, AND THREATS TO HUMAN HEALTH AND ENVIRONMENT POSED BY THE RELEASE:

This site has a known release of Lead in soil at levels exceeding the reportable quantity. This site has unlimited access. The nearest resident individual is between 301 and 1000 feet from the area affected by the release.

REGULATED SUBSTANCES:

Substance Name	GW	Soil	Substance Name	GW	Soil
Antimony	<input type="checkbox"/>	<input checked="" type="checkbox"/>	Arsenic	<input type="checkbox"/>	<input checked="" type="checkbox"/>
Barium	<input type="checkbox"/>	<input checked="" type="checkbox"/>	Lead	<input type="checkbox"/>	<input checked="" type="checkbox"/>
Mercury	<input type="checkbox"/>	<input checked="" type="checkbox"/>	Nickel	<input type="checkbox"/>	<input checked="" type="checkbox"/>
PCBs	<input type="checkbox"/>	<input checked="" type="checkbox"/>	Tetrachloroethene	<input checked="" type="checkbox"/>	<input checked="" type="checkbox"/>
Zinc	<input type="checkbox"/>	<input checked="" type="checkbox"/>			

GEORGIA ENVIRONMENTAL PROTECTION DIVISION
HAZARDOUS SITE INVENTORY

Site Number: 10934

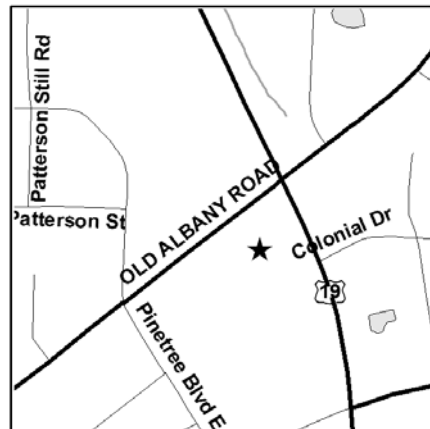
SITE NAME: Spence Family Partnership
LOCATION: 15283 S US Hwy 19
Thomasville, Thomas County, GA 31792

Latitude 30° 51' 26" N Longitude 83° 56' 53" W

ACREAGE 5.03 **PARCEL NUMBER** 045ETH 045 **DATE LISTED** 11/2/2015

LAST KNOWN PROPERTY OWNER:

Cowford Holdings, LLC
P.O. Box 91898
Austin, TX 78709



STATUS OF CLEANUP ACTIVITIES:

EPD has not yet directed the responsible parties to begin investigation or cleanup under the Hazardous Site Response Act for source materials, soil, and groundwater.

CLEANUP PRIORITY: The Director has designated this site as a Class II

GA EPD DIRECTOR'S DETERMINATION REGARDING CORRECTIVE ACTION:

Pending

REGULATED SUBSTANCES RELEASED, AND THREATS TO HUMAN HEALTH AND ENVIRONMENT POSED BY THE RELEASE:

This site has a known release of Tetrachloroethene in groundwater at levels exceeding the reportable quantity. No human exposure via drinking water is suspected from this release. The nearest drinking water well is between 0.5 and 1 miles from the area affected by the release.

REGULATED SUBSTANCES:

Substance Name	GW	Soil	Substance Name	GW	Soil
Acetone	<input type="checkbox"/>	<input checked="" type="checkbox"/>	Cis-1,2-Dichloroethene	<input checked="" type="checkbox"/>	<input type="checkbox"/>
Tetrachloroethene	<input checked="" type="checkbox"/>	<input type="checkbox"/>			

GEORGIA ENVIRONMENTAL PROTECTION DIVISION
HAZARDOUS SITE INVENTORY

Site Number: 10935

SITE NAME: Woodward Dry Cleaners (Former)
LOCATION: 131 West College Street
Griffin, Spalding County, GA 30224

Latitude 33° 14' 41" N

Longitude 84° 15' 55" W

ACREAGE **PARCEL NUMBER**

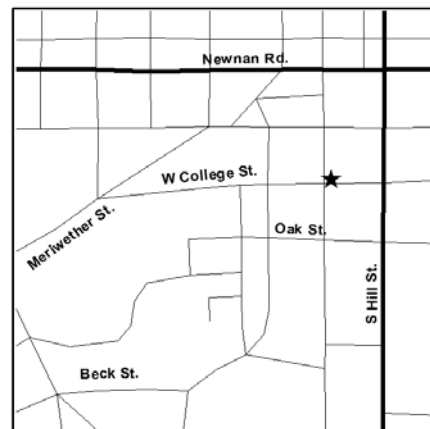
0.24 023-05012

DATE LISTED

12/21/2015

LAST KNOWN PROPERTY OWNER:

Tin Pham
379 Masters Club Blvd.
Hampton, Georgia 30228



STATUS OF CLEANUP ACTIVITIES:

EPD has not yet directed the responsible parties to begin investigation or cleanup under the Hazardous Site Response Act for source materials, soil, and groundwater.

CLEANUP PRIORITY: The Director has designated this site as a Class II

GA EPD DIRECTOR'S DETERMINATION REGARDING CORRECTIVE ACTION:

Pending

REGULATED SUBSTANCES RELEASED, AND THREATS TO HUMAN HEALTH AND ENVIRONMENT POSED BY THE RELEASE:

This site has a known release of Tetrachloroethene in soil at levels exceeding the reportable quantity. This site has unlimited access. The nearest resident individual is less than 300 feet from the area affected by the release.

REGULATED SUBSTANCES:

Substance Name	GW	Soil	Substance Name	GW	Soil
Cis-1,2-Dichloroethene	<input checked="" type="checkbox"/>	<input type="checkbox"/>	Tetrachloroethene	<input checked="" type="checkbox"/>	<input checked="" type="checkbox"/>
Trichloroethene	<input checked="" type="checkbox"/>	<input type="checkbox"/>			

GEORGIA ENVIRONMENTAL PROTECTION DIVISION
HAZARDOUS SITE INVENTORY

Site Number: 10936

SITE NAME: Brown and Brown Wrecker Service
LOCATION: 5828 New Peachtree Road
Doraville, Dekalb County, GA 30340

Latitude 33° 53' 54" N

Longitude 84° 17' 06" W

ACREAGE **PARCEL NUMBER**

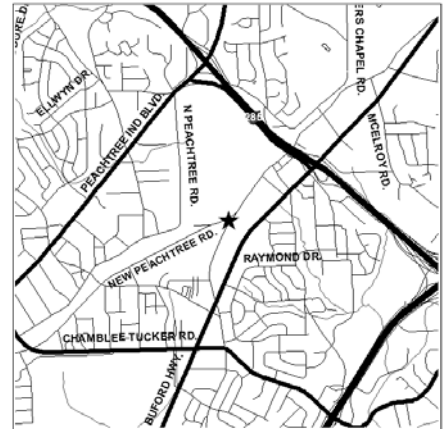
2.3 18 310 05 008

DATE LISTED

12/2/2015

LAST KNOWN PROPERTY OWNER:

William R. Brown, Jr. and Arthur L. Brown
3854 North Peachtree Road
Chamblee, Georgia 30341-1922



STATUS OF CLEANUP ACTIVITIES:

Investigations are being conducted to determine how much cleanup is necessary for source materials, soil, and groundwater.

CLEANUP PRIORITY: The Director has designated this site as a Class II

GA EPD DIRECTOR'S DETERMINATION REGARDING CORRECTIVE ACTION:

Pending

REGULATED SUBSTANCES RELEASED, AND THREATS TO HUMAN HEALTH AND ENVIRONMENT POSED BY THE RELEASE:

This site has a known release of Lead in soil at levels exceeding the reportable quantity. This site has limited access. The nearest resident individual is less than 300 feet from the area affected by the release.

REGULATED SUBSTANCES:

Substance Name	GW	Soil	Substance Name	GW	Soil
1,1,2,2-Tetrachloroethane	<input type="checkbox"/>	<input checked="" type="checkbox"/>	1,1-Dichloroethene	<input checked="" type="checkbox"/>	<input type="checkbox"/>
1,2,4-Trichlorobenzene	<input type="checkbox"/>	<input checked="" type="checkbox"/>	1,2-Dichlorobenzene	<input type="checkbox"/>	<input checked="" type="checkbox"/>
Acetone	<input type="checkbox"/>	<input checked="" type="checkbox"/>	Barium	<input checked="" type="checkbox"/>	<input checked="" type="checkbox"/>
Benzene	<input type="checkbox"/>	<input checked="" type="checkbox"/>	Chlorobenzene	<input checked="" type="checkbox"/>	<input type="checkbox"/>
Chromium	<input checked="" type="checkbox"/>	<input checked="" type="checkbox"/>	Cis-1,2-Dichloroethene	<input checked="" type="checkbox"/>	<input type="checkbox"/>
Ethylbenzene	<input type="checkbox"/>	<input checked="" type="checkbox"/>	Lead	<input type="checkbox"/>	<input checked="" type="checkbox"/>
m-Xylene	<input checked="" type="checkbox"/>	<input checked="" type="checkbox"/>	o-Xylene	<input checked="" type="checkbox"/>	<input checked="" type="checkbox"/>
p-Dichlorobenzene	<input checked="" type="checkbox"/>	<input checked="" type="checkbox"/>	p-Xylene	<input checked="" type="checkbox"/>	<input checked="" type="checkbox"/>
Selenium	<input checked="" type="checkbox"/>	<input type="checkbox"/>	Tetrachloroethene	<input type="checkbox"/>	<input checked="" type="checkbox"/>
Toluene	<input type="checkbox"/>	<input checked="" type="checkbox"/>	Trichloroethene	<input type="checkbox"/>	<input checked="" type="checkbox"/>
Vinyl chloride	<input checked="" type="checkbox"/>	<input type="checkbox"/>			

GEORGIA ENVIRONMENTAL PROTECTION DIVISION
HAZARDOUS SITE INVENTORY

Site Number: 10937

SITE NAME: Occidental Chemical Corporation
LOCATION: 1620 Marvin Griffin Road
Augusta, Richmond County, GA 30906

Latitude 33° 23' 24" N Longitude 81° 59' 33" W

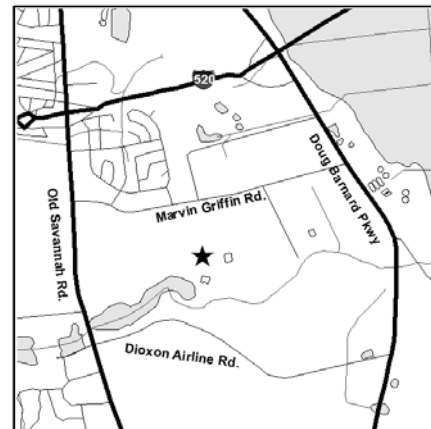
ACREAGE 20.92 **PARCEL NUMBER** 134-0-007-02-0

DATE LISTED

5/17/2016

LAST KNOWN PROPERTY OWNER:

Occidental Chemical Corporation c/o Property &
Excise Dept
PO Box 27570
Houston, Texas 77227-7570



STATUS OF CLEANUP ACTIVITIES:

Investigations are being conducted to determine how much cleanup is necessary for source materials, soil, and groundwater.

CLEANUP PRIORITY: The Director has designated this site as a Class IV

GA EPD DIRECTOR'S DETERMINATION REGARDING CORRECTIVE ACTION:

The Director has determined that this site requires corrective action.

REGULATED SUBSTANCES RELEASED, AND THREATS TO HUMAN HEALTH AND ENVIRONMENT POSED BY THE RELEASE:

This site has a known release of Arsenic in groundwater at levels exceeding the reportable quantity. No human exposure via drinking water is suspected from this release. The nearest drinking water well is between 1 and 2 miles from the area affected by the release.

REGULATED SUBSTANCES:

Substance Name	GW	Soil	Substance Name	GW	Soil
Arsenic	<input checked="" type="checkbox"/>	<input type="checkbox"/>	Cadmium	<input checked="" type="checkbox"/>	<input type="checkbox"/>
Chromium	<input checked="" type="checkbox"/>	<input type="checkbox"/>	Lead	<input checked="" type="checkbox"/>	<input type="checkbox"/>
Selenium	<input checked="" type="checkbox"/>	<input type="checkbox"/>			

GEORGIA ENVIRONMENTAL PROTECTION DIVISION
HAZARDOUS SITE INVENTORY

Site Number: 10938

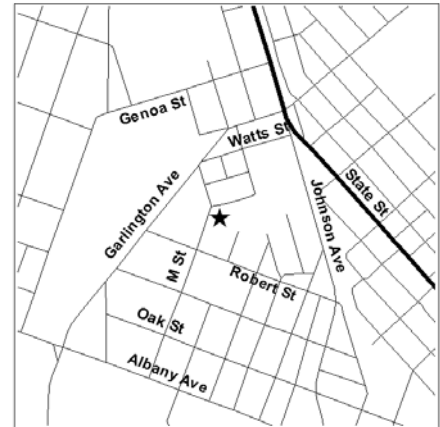
SITE NAME: East Coast Asphalt
LOCATION: 1108 M Street
Waycross, Ware County, GA 31501

Latitude 31° 13' 24" N Longitude 82° 22' 07" W

ACREAGE 9.45 **PARCEL NUMBER** WA0703 164 A **DATE LISTED** 2/2/2017

LAST KNOWN PROPERTY OWNER:

East Coast Asphalt, LLC c/o Ray Ricketson,
Registered Agent
822 RC Drive
Douglas, GA 31535



STATUS OF CLEANUP ACTIVITIES:

Investigations are being conducted to determine how much cleanup is necessary for source materials, soil, and groundwater.

CLEANUP PRIORITY: The Director has designated this site as a Class II

GA EPD DIRECTOR'S DETERMINATION REGARDING CORRECTIVE ACTION:

Pending

REGULATED SUBSTANCES RELEASED, AND THREATS TO HUMAN HEALTH AND ENVIRONMENT POSED BY THE RELEASE:

This site has a known release of Vinyl Chloride in groundwater at levels exceeding the reportable quantity. No human exposure via drinking water is suspected from this release. The nearest drinking water well is between 1 and 2 miles from the area affected by the release.

REGULATED SUBSTANCES:

Substance Name	GW	Soil	Substance Name	GW	Soil
1,1-Dichloroethene	<input checked="" type="checkbox"/>	<input type="checkbox"/>	Cis-1,2-Dichloroethene	<input checked="" type="checkbox"/>	<input type="checkbox"/>
Tetrachloroethene	<input checked="" type="checkbox"/>	<input type="checkbox"/>	Trichloroethene	<input checked="" type="checkbox"/>	<input type="checkbox"/>
Vinyl chloride	<input checked="" type="checkbox"/>	<input type="checkbox"/>			

GEORGIA ENVIRONMENTAL PROTECTION DIVISION
HAZARDOUS SITE INVENTORY

Site Number: 10939

SITE NAME: Noble Cleaners (Former)
LOCATION: 786 Allgood Road
Marietta, Cobb County, GA 30062

Latitude 33° 58' 13" N

Longitude 84° 32' 03" W

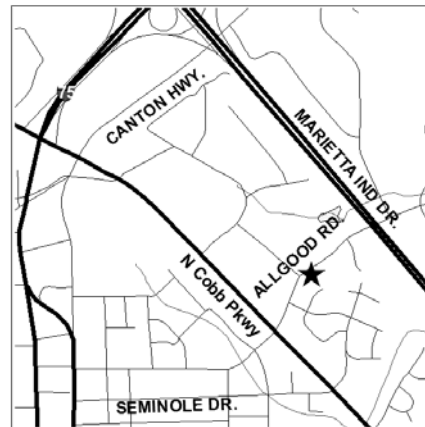
ACREAGE 1.01 **PARCEL NUMBER** 16101900040

DATE LISTED

1/10/2017

LAST KNOWN PROPERTY OWNER:

Clifton B. and Nell Clair Moor c/o Gil Moor
3229 Cobbs Farm Trail
Marietta, Georgia 30064



STATUS OF CLEANUP ACTIVITIES:

EPD has not yet directed the responsible parties to begin investigation or cleanup under the Hazardous Site Response Act for source materials, soil, and groundwater.

CLEANUP PRIORITY: The Director has designated this site as a Class II

GA EPD DIRECTOR'S DETERMINATION REGARDING CORRECTIVE ACTION:

Pending

REGULATED SUBSTANCES RELEASED, AND THREATS TO HUMAN HEALTH AND ENVIRONMENT POSED BY THE RELEASE:

This site has a known release of Vinyl Chloride in soil at levels exceeding the reportable quantity. This site has unlimited access. The nearest resident individual is less than 300 feet from the area affected by the release.

REGULATED SUBSTANCES:

Substance Name	GW	Soil	Substance Name	GW	Soil
1,1-Dichloroethene	<input checked="" type="checkbox"/>	<input type="checkbox"/>	Acetone	<input type="checkbox"/>	<input checked="" type="checkbox"/>
Cis-1,2-Dichloroethene	<input checked="" type="checkbox"/>	<input checked="" type="checkbox"/>	Tetrachloroethene	<input checked="" type="checkbox"/>	<input checked="" type="checkbox"/>
trans-1,2-Dichloroethene	<input checked="" type="checkbox"/>	<input type="checkbox"/>	Trichloroethene	<input checked="" type="checkbox"/>	<input checked="" type="checkbox"/>
Vinyl chloride	<input checked="" type="checkbox"/>	<input checked="" type="checkbox"/>	Xylenes	<input checked="" type="checkbox"/>	<input type="checkbox"/>

GEORGIA ENVIRONMENTAL PROTECTION DIVISION
HAZARDOUS SITE INVENTORY

Site Number: 10940

SITE NAME: Star Cleaners (Former)
LOCATION: 1109 Macon Street
Perry, Houston County, GA 31069

Latitude 32° 27' 39" N Longitude 83° 43' 52" W

ACREAGE 0.17 **PARCEL NUMBER** 0P0020 087000 **DATE LISTED** 1/31/2017

LAST KNOWN PROPERTY OWNER:

A. Perry Stanley
817 Forest Hill Rd.
Perry, GA 31069-3645



STATUS OF CLEANUP ACTIVITIES:

EPD has not yet directed the responsible parties to begin investigation or cleanup under the Hazardous Site Response Act for source materials, soil, and groundwater.

CLEANUP PRIORITY: The Director has designated this site as a Class II

GA EPD DIRECTOR'S DETERMINATION REGARDING CORRECTIVE ACTION:

Pending

REGULATED SUBSTANCES RELEASED, AND THREATS TO HUMAN HEALTH AND ENVIRONMENT POSED BY THE RELEASE:

This site has a known release of Tetrachlorethene in soil at levels exceeding the reportable quantity. This site has unlimited access. The nearest resident individual is less than 300 feet from the area affected by the release.

REGULATED SUBSTANCES:

Substance Name	GW	Soil	Substance Name	GW	Soil
Acetone	<input type="checkbox"/>	<input checked="" type="checkbox"/>	Tetrachloroethene	<input checked="" type="checkbox"/>	<input checked="" type="checkbox"/>

GEORGIA ENVIRONMENTAL PROTECTION DIVISION
HAZARDOUS SITE INVENTORY

Site Number: 10941

SITE NAME: US Cleaners
LOCATION: 4796 Canton Road
Marietta, Cobb County, GA 30066

Latitude 34° 04' 06" N

Longitude 84° 31' 14" W

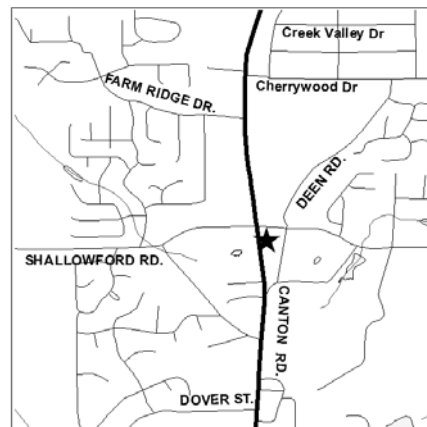
ACREAGE 1.76 **PARCEL NUMBER** 16006000030

DATE LISTED

2/15/2017

LAST KNOWN PROPERTY OWNER:

Canton Jamerson Plaza Partners, LLC
1846 Lower Sassafras Parkway
Jasper, GA 30143



EPD received notification of a release to the following property(s), and determined on the indicated date that the property should be sublisted as part of this site.

PARCEL NAME	ACREAGE	PARCEL NUMBER	DATE LISTED
Canton Road Rite Aid/4815 Canton Rd.	1.668	16006000140	2/15/2017

STATUS OF CLEANUP ACTIVITIES:

EPD has not yet directed the responsible parties to begin investigation or cleanup under the Hazardous Site Response Act for source materials, soil, and groundwater.

CLEANUP PRIORITY: The Director has designated this site as a Class II

GA EPD DIRECTOR'S DETERMINATION REGARDING CORRECTIVE ACTION:

Pending

REGULATED SUBSTANCES RELEASED, AND THREATS TO HUMAN HEALTH AND ENVIRONMENT POSED BY THE RELEASE:

This site has a known release of Tetrachloroethene in groundwater at levels exceeding the reportable quantity. No human exposure via drinking water is suspected from this release. The nearest drinking water well is between 0.5 and 1 miles from the area affected by the release.

This site has a known release of Tetrachloroethene in soil at levels exceeding the reportable quantity. This site has unlimited access. The nearest resident individual is less than 300 feet from the area affected by the release.

REGULATED SUBSTANCES:

Substance Name	GW	Soil	Substance Name	GW	Soil
1,2-Dichloropropane	<input checked="" type="checkbox"/>	<input checked="" type="checkbox"/>	Chloroform	<input checked="" type="checkbox"/>	<input type="checkbox"/>
Cis-1,2-Dichloroethene	<input checked="" type="checkbox"/>	<input checked="" type="checkbox"/>	Tetrachloroethene	<input checked="" type="checkbox"/>	<input checked="" type="checkbox"/>
Trichloroethene	<input checked="" type="checkbox"/>	<input checked="" type="checkbox"/>			

GEORGIA ENVIRONMENTAL PROTECTION DIVISION
HAZARDOUS SITE INVENTORY

Site Number: **10942**

SITE NAME: Nelms Drive Landfill
LOCATION: 1374 and 1388 Nelms Drive
Decatur, Dekalb County, GA 30033

Latitude 33° 40' 10" N

Longitude 84° 16' 51" W

ACREAGE PARCEL NUMBER

5.45 18-114-02-107

5.37 18-114-02-006

DATE LISTED

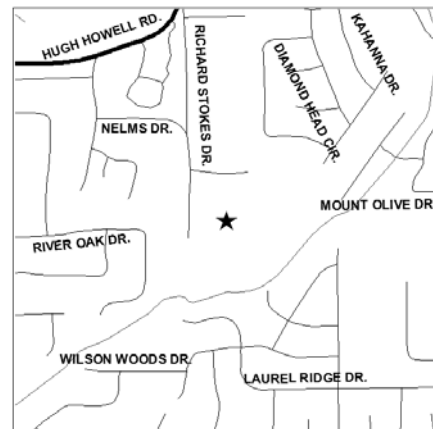
3/7/2017

3/7/2017

LAST KNOWN PROPERTY OWNER:

Cynthia Mulkey, et al.
2700 Millside Drive
Conyers, GA 30094

Donna Nelms, et al.
1375 Nelms Drive
Decatur, GA 30033



STATUS OF CLEANUP ACTIVITIES:

Investigations are being conducted to determine how much cleanup is necessary for source materials and groundwater.

CLEANUP PRIORITY: The Director has designated this site as a Class II

GA EPD DIRECTOR'S DETERMINATION REGARDING CORRECTIVE ACTION:

Pending

REGULATED SUBSTANCES RELEASED, AND THREATS TO HUMAN HEALTH AND ENVIRONMENT POSED BY THE RELEASE:

This site has a known release of PCBs in soil at levels exceeding the reportable quantity. This site has unlimited access. The nearest resident individual is less than 300 feet from the area affected by the release.

REGULATED SUBSTANCES:

Substance Name	GW	Soil	Substance Name	GW	Soil
Antimony	<input type="checkbox"/>	<input checked="" type="checkbox"/>	Cyanides (soluble salts and complexes) n.o.s.	<input type="checkbox"/>	<input checked="" type="checkbox"/>
Lead	<input type="checkbox"/>	<input checked="" type="checkbox"/>	PCBs	<input type="checkbox"/>	<input checked="" type="checkbox"/>
Thallium	<input type="checkbox"/>	<input checked="" type="checkbox"/>			

GEORGIA ENVIRONMENTAL PROTECTION DIVISION
HAZARDOUS SITE INVENTORY

Site Number: 10943

SITE NAME: Milliken & Company
LOCATION: 9202 Ayersville Road
Toccoa, Stephens County, GA 30577

Latitude 34° 32' 47" N

Longitude 83° 24' 05" W

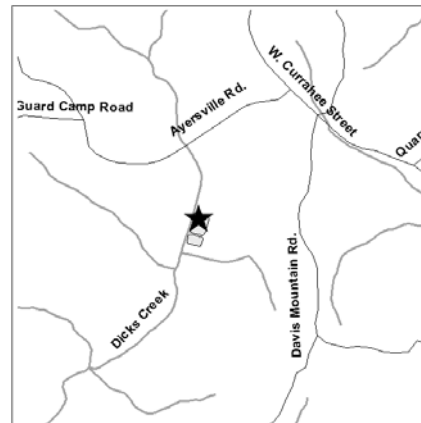
ACREAGE 226.25 **PARCEL NUMBER** 010 034

DATE LISTED

3/10/2017

LAST KNOWN PROPERTY OWNER:

Milliken & Company
P.O. Box 1926, M-115
Spartanburg, SC 29304



STATUS OF CLEANUP ACTIVITIES:

Cleanup activities are being conducted for source materials, soil, and groundwater.

CLEANUP PRIORITY: The Director has designated this site as a Class I

GA EPD DIRECTOR'S DETERMINATION REGARDING CORRECTIVE ACTION:

The Director has determined that this site requires corrective action.

REGULATED SUBSTANCES RELEASED, AND THREATS TO HUMAN HEALTH AND ENVIRONMENT POSED BY THE RELEASE:

This site has a known release of Vinyl Chloride in groundwater at levels exceeding the reportable quantity. No human exposure via drinking water is suspected from this release. The nearest drinking water well is less than 0.5 miles from the area affected by the release.

This site has a known release of Trichloroethene in soil at levels exceeding the reportable quantity. This site has unlimited access. The nearest resident individual is between 1001 and 3000 feet from the area affected by the release.

REGULATED SUBSTANCES:

Substance Name	GW	Soil	Substance Name	GW	Soil
1,1,1-Trichloroethane	<input checked="" type="checkbox"/>	<input type="checkbox"/>	1,1-Dichloroethane	<input checked="" type="checkbox"/>	<input type="checkbox"/>
Acetone	<input type="checkbox"/>	<input checked="" type="checkbox"/>	Chloroform	<input checked="" type="checkbox"/>	<input type="checkbox"/>
Cis-1,2-Dichloroethene	<input checked="" type="checkbox"/>	<input checked="" type="checkbox"/>	Ethylbenzene	<input type="checkbox"/>	<input checked="" type="checkbox"/>
m-Xylene	<input checked="" type="checkbox"/>	<input type="checkbox"/>	o-Xylene	<input checked="" type="checkbox"/>	<input type="checkbox"/>
p-Xylene	<input checked="" type="checkbox"/>	<input type="checkbox"/>	Tetrachloroethene	<input checked="" type="checkbox"/>	<input checked="" type="checkbox"/>
trans-1,2-Dichloroethene	<input checked="" type="checkbox"/>	<input checked="" type="checkbox"/>	Trichloroethene	<input checked="" type="checkbox"/>	<input checked="" type="checkbox"/>
Vinyl chloride	<input checked="" type="checkbox"/>	<input type="checkbox"/>			

GEORGIA ENVIRONMENTAL PROTECTION DIVISION
HAZARDOUS SITE INVENTORY

Site Number 10944

SITE NAME: U.S. Army - Fort Gillem - Southeast Burial Site
LOCATION: Stephens Lake Road & South 3rd Street
Forest Park, Clayton County, GA 30297

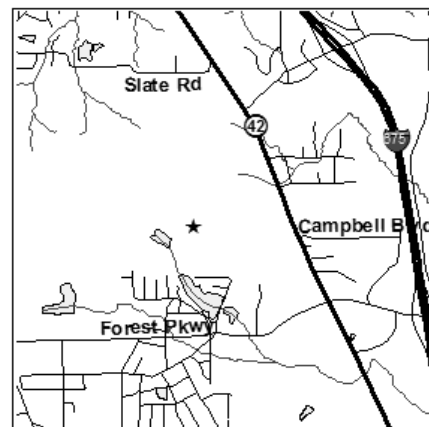
Latitude 33 ° 37 ' 5 " N Longitude 84 ° 19 ' 5 " W

ACREAGE 138.19
PARCEL NUMBER 12204 205003

DATE LISTED
6/22/2017

LAST KNOWN PROPERTY OWNER:

United States Department of the Army, Base
Realignment and Closure (BRAC) Division
1508 Hood Ave., Room A-103
Forest Park, GA 30297



STATUS OF CLEANUP ACTIVITIES:

Investigations are being conducted to determine how much cleanup is necessary for source materials and soil.
Cleanup activities are being conducted for groundwater.

CLEANUP PRIORITY: The Director has designated this site as a Class I

GA EPD DIRECTOR'S DETERMINATION REGARDING CORRECTIVE ACTION:

The Director has determined that this site requires corrective action.

REGULATED SUBSTANCES RELEASED, AND THREATS TO HUMAN HEALTH AND ENVIRONMENT POSED BY THE RELEASE:

The Director has determined that a release of regulated substances from groundwater to a water of the state has resulted in an exceedance of state water quality standards.

REGULATED SUBSTANCES:

Substance Name	GW	Soil	Substance Name	GW	Soil
1,1,2,2-Tetrachloroethane	<input checked="" type="checkbox"/>	<input type="checkbox"/>	1,1,2-Trichloroethane	<input checked="" type="checkbox"/>	<input type="checkbox"/>
1,1-Dichloroethene	<input checked="" type="checkbox"/>	<input type="checkbox"/>	Cis-1,2-Dichloroethene	<input checked="" type="checkbox"/>	<input type="checkbox"/>
Tetrachloroethene	<input checked="" type="checkbox"/>	<input type="checkbox"/>	trans-1,2-Dichloroethene	<input checked="" type="checkbox"/>	<input type="checkbox"/>
Trichloroethene	<input checked="" type="checkbox"/>	<input type="checkbox"/>	Vinyl chloride	<input checked="" type="checkbox"/>	<input type="checkbox"/>

GEORGIA ENVIRONMENTAL PROTECTION DIVISION
HAZARDOUS SITE INVENTORY

Site Number: 10945

SITE NAME: Master Kleen Site (Former)
LOCATION: 2310 Lawrenceville Highway
Decatur, Dekalb County, GA 30033

Latitude 33° 48' 53" N Longitude 84° 16' 11" W

ACREAGE 0.6 **PARCEL NUMBER** 18-116-01-026 **DATE LISTED** 9/8/2017

LAST KNOWN PROPERTY OWNER:



EFL Holdings I LLC
1829 South Cobb Industrial Boulevard
Smyrna, Ga 30082

STATUS OF CLEANUP ACTIVITIES:

EPD has not yet directed the responsible parties to begin investigation or cleanup under the Hazardous Site Response Act for source materials, soil, and groundwater.

CLEANUP PRIORITY: The Director has designated this site as a Class II

GA EPD DIRECTOR'S DETERMINATION REGARDING CORRECTIVE ACTION:

Pending

REGULATED SUBSTANCES RELEASED, AND THREATS TO HUMAN HEALTH AND ENVIRONMENT POSED BY THE RELEASE:

This site has a known release of Tetrachloroethene in soil at levels exceeding the reportable quantity. This site has unlimited access. The nearest resident individual is less than 300 feet from the area affected by the release.

REGULATED SUBSTANCES:

Substance Name	GW	Soil	Substance Name	GW	Soil
Cis-1,2-Dichloroethene	<input checked="" type="checkbox"/>	<input type="checkbox"/>	Tetrachloroethene	<input checked="" type="checkbox"/>	<input checked="" type="checkbox"/>
Trichloroethene	<input checked="" type="checkbox"/>	<input checked="" type="checkbox"/>			

GEORGIA ENVIRONMENTAL PROTECTION DIVISION
HAZARDOUS SITE INVENTORY

Site Number: 10946

SITE NAME: Albany Theater
LOCATION: 107 North Jackson Street
Albany, Dougherty County, GA 31705

Latitude 31° 34' 58" N Longitude 84° 09' 15" W

ACREAGE 0.41 **PARCEL NUMBER** ON301/00005/014 **DATE LISTED** 10/16/2017

LAST KNOWN PROPERTY OWNER:

Albany Dougherty Inner City Authority
222 Pine Avenue
Albany, Georgia 31705



STATUS OF CLEANUP ACTIVITIES:

EPD has not yet directed the responsible parties to begin investigation or cleanup under the Hazardous Site Response Act for source materials, soil, and groundwater.

CLEANUP PRIORITY: The Director has designated this site as a Class II

GA EPD DIRECTOR'S DETERMINATION REGARDING CORRECTIVE ACTION:

Pending

REGULATED SUBSTANCES RELEASED, AND THREATS TO HUMAN HEALTH AND ENVIRONMENT POSED BY THE RELEASE:

This site has a known release of Lead in soil at levels exceeding the reportable quantity. This site has unlimited access. The nearest resident individual is between 301 and 1000 feet from the area affected by the release.

REGULATED SUBSTANCES:

Substance Name	GW	Soil	Substance Name	GW	Soil
Lead	<input type="checkbox"/>	<input checked="" type="checkbox"/>	Mercury	<input type="checkbox"/>	<input checked="" type="checkbox"/>

GEORGIA ENVIRONMENTAL PROTECTION DIVISION
HAZARDOUS SITE INVENTORY

Site Number: 10947

SITE NAME: New Heritage Cleaners (Former)
LOCATION: 418 Gwinnett Drive
Lawrenceville, Gwinnett County, GA 30046

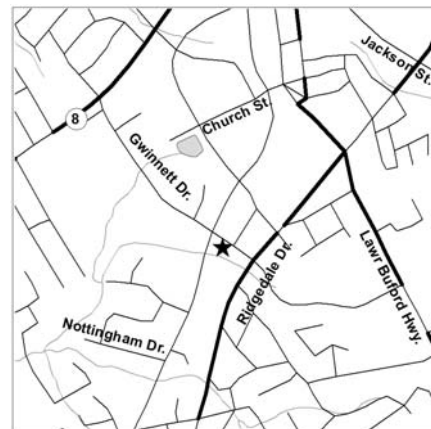
Latitude 33° 56' 36" N Longitude 83° 59' 35" W

ACREAGE 0.3 **PARCEL NUMBER** R5142 192 **DATE LISTED** 2/27/2018

LAST KNOWN PROPERTY OWNER:

Gwinnett Investments LLC
9921 NE 158th St.
Bothel, Washington 98011

Pato Prince Inc.
2820 Manor Brook Ct.
Snellville, GA 30078



EPD received notification of a release to the following property(s), and determined on the indicated date that the property should be sublisted as part of this site.

PARCEL NAME	ACREAGE	PARCEL NUMBER	DATE LISTED
Speede Stop (195 Gwinnett Dr)	0.67	R5142 127	2/27/2018

STATUS OF CLEANUP ACTIVITIES:

EPD has not yet directed the responsible parties to begin investigation or cleanup under the Hazardous Site Response Act for source materials, soil, and groundwater.

CLEANUP PRIORITY: The Director has designated this site as a Class II

GA EPD DIRECTOR'S DETERMINATION REGARDING CORRECTIVE ACTION:

Pending

REGULATED SUBSTANCES RELEASED, AND THREATS TO HUMAN HEALTH AND ENVIRONMENT POSED BY THE RELEASE:

This site has a known release of vinyl chloride in groundwater at levels exceeding the reportable quantity. No human exposure via drinking water is suspected from this release. The nearest drinking water well is between 1 and 2 miles from the area affected by the release.

This site has a suspected release of vinyl chloride in soil at levels exceeding the reportable quantity. This site has unlimited access. The nearest resident individual is less than 300 feet from the area affected by the release.

REGULATED SUBSTANCES:

Substance Name	GW	Soil	Substance Name	GW	Soil
Tetrachloroethene	<input checked="" type="checkbox"/>	<input type="checkbox"/>	trans-1,2-Dichloroethene	<input checked="" type="checkbox"/>	<input type="checkbox"/>
Trichloroethene	<input checked="" type="checkbox"/>	<input type="checkbox"/>	Vinyl chloride	<input checked="" type="checkbox"/>	<input type="checkbox"/>

GEORGIA ENVIRONMENTAL PROTECTION DIVISION
HAZARDOUS SITE INVENTORY

Site Number **10948**

SITE NAME: Agri-Cycle
LOCATION: 1184 Main Street
Talmo, Jackson County, GA 30575

Latitude 34° 11' 28" N

Longitude 83° 43' 43" W

ACREAGE **PARCEL NUMBER**

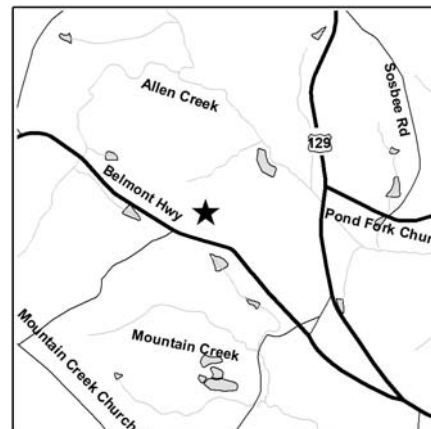
84.33 108 016

DATE LISTED

5/22/2018

LAST KNOWN PROPERTY OWNER:

Agri-Cycle, LLC c/o Richard Harville
1918 Woodland Road
Thomaston, GA 30286



STATUS OF CLEANUP ACTIVITIES:

Identified responsible parties are unable or unwilling to conduct the required investigation and/or cleanup under the Hazardous Site Response Act for source materials, soil, and groundwater. EPD may perform these actions using state funding from the Hazardous Waste Trust Fund and may lien the property or pursue cost recovery.

CLEANUP PRIORITY: The Director has designated this site as a Class I

GA EPD DIRECTOR'S DETERMINATION REGARDING CORRECTIVE ACTION:

The Director has determined that this site requires corrective action.

REGULATED SUBSTANCES RELEASED, AND THREATS TO HUMAN HEALTH AND ENVIRONMENT POSED BY THE RELEASE:

The Director has determined that a release of regulated substances, including ammonia, phosphorus, and lead, in abandoned wastewater treatment ponds poses a danger to human health and the environment.

REGULATED SUBSTANCES:

Substance Name	GW	Soil	Substance Name	GW	Soil
Ammonia	<input checked="" type="checkbox"/>	<input type="checkbox"/>			

GEORGIA ENVIRONMENTAL PROTECTION DIVISION
HAZARDOUS SITE INVENTORY

Site Number: 10949

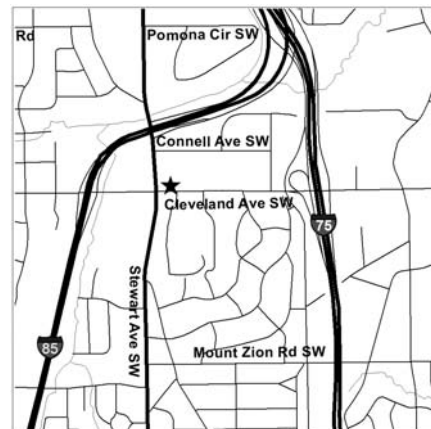
SITE NAME: 60 Minute Cleaners
LOCATION: 525 Cleveland Avenue
Atlanta, Fulton County, GA 30315

Latitude 33° 40' 55" N Longitude 84° 24' 25" W

ACREAGE 0.18 **PARCEL NUMBER** 14 009200030601 **DATE LISTED** 7/24/2018

LAST KNOWN PROPERTY OWNER:

Patel Ranjanben
3995 Montglenn Trace
Cumming, GA 30041-7373



EPD received notification of a release to the following property(s), and determined on the indicated date that the property should be sublisted as part of this site.

PARCEL NAME	ACREAGE	PARCEL NUMBER	DATE LISTED
PJA Property	0.69	14 009200030668	7/24/2018
PJA Property	5.04	14 009200030718	7/24/2018

STATUS OF CLEANUP ACTIVITIES:

EPD has not yet directed the responsible parties to begin investigation or cleanup under the Hazardous Site Response Act for source materials, soil, and groundwater.

CLEANUP PRIORITY: The Director has designated this site as a Class II

GA EPD DIRECTOR'S DETERMINATION REGARDING CORRECTIVE ACTION:

Pending

REGULATED SUBSTANCES RELEASED, AND THREATS TO HUMAN HEALTH AND ENVIRONMENT POSED BY THE RELEASE:

This site has a known release of Tetrachloroethene in soil at levels exceeding the reportable quantity. This site has unlimited access. The nearest resident individual is less than 300 feet from the area affected by the release.

REGULATED SUBSTANCES:

Substance Name	GW	Soil	Substance Name	GW	Soil
Cis-1,2-Dichloroethene	<input checked="" type="checkbox"/>	<input checked="" type="checkbox"/>	Cis-1,2-Dichloroethene	<input checked="" type="checkbox"/>	<input type="checkbox"/>
Tetrachloroethene	<input checked="" type="checkbox"/>	<input checked="" type="checkbox"/>	Tetrachloroethene	<input checked="" type="checkbox"/>	<input checked="" type="checkbox"/>
trans-1,2-Dichloroethene	<input checked="" type="checkbox"/>	<input checked="" type="checkbox"/>	Trichloroethene	<input checked="" type="checkbox"/>	<input type="checkbox"/>
Trichloroethene	<input checked="" type="checkbox"/>	<input type="checkbox"/>			

GEORGIA ENVIRONMENTAL PROTECTION DIVISION
HAZARDOUS SITE INVENTORY

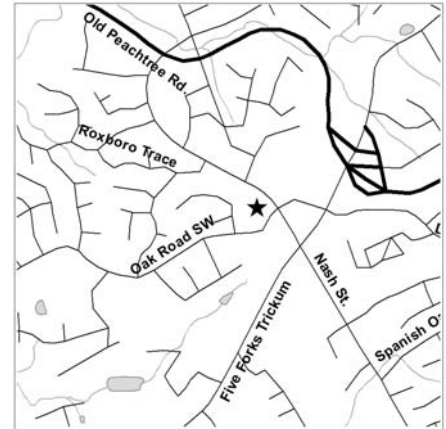
Site Number: **10950**

SITE NAME: River Oak Plaza Shopping Center
LOCATION: 851 Oak Road
Lawrenceville, Gwinnett County, GA 30044

Latitude 33° 53' 18" N Longitude 84° 03' 44" W

ACREAGE 5.95 **PARCEL NUMBER** R6106 364 **DATE LISTED** 2/19/2019

LAST KNOWN PROPERTY OWNER:



The Moser Family Partnership
P.O. Box 684433
Marietta, GA 30068

STATUS OF CLEANUP ACTIVITIES:

EPD has not yet directed the responsible parties to begin investigation or cleanup under the Hazardous Site Response Act for source materials, soil, and groundwater.

CLEANUP PRIORITY: The Director has designated this site as a Class II

GA EPD DIRECTOR'S DETERMINATION REGARDING CORRECTIVE ACTION:

Pending

REGULATED SUBSTANCES RELEASED, AND THREATS TO HUMAN HEALTH AND ENVIRONMENT POSED BY THE RELEASE:

This site has a known release of Tetrachloroethene in soil at levels exceeding the reportable quantity. This site has unlimited access. The nearest resident individual is less than 300 feet from the area affected by the release.

REGULATED SUBSTANCES:

Substance Name	GW	Soil	Substance Name	GW	Soil
Cis-1,2-Dichloroethene	<input checked="" type="checkbox"/>	<input type="checkbox"/>	Tetrachloroethene	<input checked="" type="checkbox"/>	<input checked="" type="checkbox"/>
Trichloroethene	<input checked="" type="checkbox"/>	<input type="checkbox"/>			

GEORGIA ENVIRONMENTAL PROTECTION DIVISION
HAZARDOUS SITE INVENTORY

Site Number: **10951**

SITE NAME: Armstrong World Industries (Macon Plant) - NPL Site
LOCATION: 4520 Broadway Road
Macon, Bibb County, GA 31206

Latitude 32° 46' 07" N

Longitude 83° 39' 03" W

ACREAGE **PARCEL NUMBER**

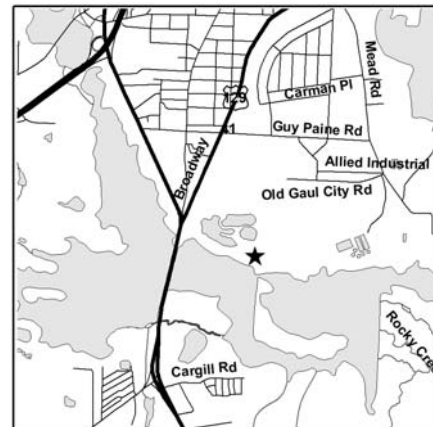
95 P1040001412

DATE LISTED

4/2/2019

LAST KNOWN PROPERTY OWNER:

Armstrong World Industries, Inc.
2500 Columbia Avenue
Lancaster, PA 17603



STATUS OF CLEANUP ACTIVITIES:

Cleanup activities are being conducted for source materials, soil, and groundwater.

CLEANUP PRIORITY: The Director has designated this site as a Class IV

GA EPD DIRECTOR'S DETERMINATION REGARDING CORRECTIVE ACTION:

The Director has determined that this site requires corrective action.

REGULATED SUBSTANCES RELEASED, AND THREATS TO HUMAN HEALTH AND ENVIRONMENT POSED BY THE RELEASE:

This site has a known release of Aroclor 1248 in soil at levels exceeding the reportable quantity. This site has unlimited access. The nearest resident individual is between 1001 and 3000 feet from the area affected by the release.

REGULATED SUBSTANCES:

Substance Name	GW	Soil	Substance Name	GW	Soil
Aroclor 1248	<input checked="" type="checkbox"/>	<input checked="" type="checkbox"/>	Arsenic	<input type="checkbox"/>	<input checked="" type="checkbox"/>
Barium	<input type="checkbox"/>	<input checked="" type="checkbox"/>	Chromium	<input checked="" type="checkbox"/>	<input checked="" type="checkbox"/>
Copper	<input type="checkbox"/>	<input checked="" type="checkbox"/>	Lead	<input type="checkbox"/>	<input checked="" type="checkbox"/>
PCBs	<input type="checkbox"/>	<input checked="" type="checkbox"/>			