

GEORGIA ENVIRONMENTAL PROTECTION DIVISION  
HAZARDOUS SITE INVENTORY

Site Number 10200

**SITE NAME:** Martin Fireproofing Company  
**LOCATION:** 1318 Washington Highway  
Elberton, Elbert County, GA 30635

Latitude 34° 5' 6" N Longitude 82° 50' 37" W

**ACREAGE PARCEL NUMBER**

7.75 042I-006A

10.01 042I-006

**DATE LISTED**

6/29/1994

6/29/1994

**LAST KNOWN PROPERTY OWNER:**

Martin Fireproofing Company

P.O. Box 768

Elberton, GA 30635



**STATUS OF CLEANUP ACTIVITIES:**

Cleanup activities are being conducted for source materials, soil, and groundwater.

**CLEANUP PRIORITY:** The Director has designated this site as a Class I

**GA EPD DIRECTOR'S DETERMINATION REGARDING CORRECTIVE ACTION:**

The Director has determined that this site requires corrective action.

**REGULATED SUBSTANCES RELEASED, AND THREATS TO HUMAN HEALTH AND ENVIRONMENT POSED BY THE RELEASE:**

This site has a known release of Hexachlorodibenzo-p-dioxins in soil at levels exceeding the reportable quantity. This site has unlimited access. The nearest resident individual is between 301 and 1000 feet from the area affected by the release.

**REGULATED SUBSTANCES:**

Substance Name	GW	Soil	Substance Name	GW	Soil
bis(2-Ethylhexyl) phthalate	<input type="checkbox"/>	<input checked="" type="checkbox"/>	Dioxin	<input type="checkbox"/>	<input checked="" type="checkbox"/>
Hexachlorodibenzofurans	<input type="checkbox"/>	<input checked="" type="checkbox"/>	Hexachlorodibenzo-p-dioxins	<input checked="" type="checkbox"/>	<input checked="" type="checkbox"/>
Pentachlorodibenzofurans	<input type="checkbox"/>	<input checked="" type="checkbox"/>	Pentachlorodibenzo-p-dioxins	<input type="checkbox"/>	<input checked="" type="checkbox"/>
Pentachlorophenol	<input type="checkbox"/>	<input checked="" type="checkbox"/>			

GEORGIA ENVIRONMENTAL PROTECTION DIVISION  
HAZARDOUS SITE INVENTORY

Site Number 10202

**SITE NAME:** McCranie Brothers Wood Preserving  
**LOCATION:** US Hwy 82  
Willacoochee, Atkinson County, GA 31650

Latitude 31° 20' 13 " N Longitude 83° 2' 31 " W

**ACREAGE** 38.31  
**PARCEL NUMBER** W009 023

**DATE LISTED**  
6/29/1994

**LAST KNOWN PROPERTY OWNER:**

McCranie Brothers Wood Preserving, Inc. c/o George F. McCranie IV  
301 East Jackson Street  
Douglas, GA 31533



**STATUS OF CLEANUP ACTIVITIES:**

Cleanup activities are being conducted for source materials and soil. Investigations are being conducted to determine how much cleanup is necessary for groundwater.

**CLEANUP PRIORITY:** The Director has designated this site as a Class I

**GA EPD DIRECTOR'S DETERMINATION REGARDING CORRECTIVE ACTION:**

The Director has determined that this site requires corrective action.

**REGULATED SUBSTANCES RELEASED, AND THREATS TO HUMAN HEALTH AND ENVIRONMENT POSED BY THE RELEASE:**

This site has a known release of Arsenic in groundwater at levels exceeding the reportable quantity. No human exposure via drinking water is suspected from this release. The nearest drinking water well is between 0.5 and 1 miles from the area affected by the release.

This site has a known release of Arsenic in soil at levels exceeding the reportable quantity. This site has limited access. The nearest resident individual is between 301 and 1000 feet from the area affected by the release.

**REGULATED SUBSTANCES:**

Substance Name	GW	Soil	Substance Name	GW	Soil
2,4-Dimethylphenol	✓	✓	Acenaphthylene	✓	✓
Anthracene	✓	✓	Arsenic	✓	✓
Benzidine	□	✓	Benzo(a)anthracene	✓	✓
Benzo(a)pyrene	✓	□	Benzo(b)fluoranthene	✓	✓
Benzo(ghi)perylene	□	✓	Benzo(k)fluoranthene	✓	✓
bis(2-Ethylhexyl) phthalate	✓	□	Butyl benzyl phthalate	✓	□
Chromium	✓	✓	Chrysene	✓	✓
Copper	✓	✓	Creosote	✓	✓
Fluoranthene	✓	✓	Fluorene	✓	✓
Hexachlorobenzene	□	✓	Indeno(1,2,3-cd)pyrene	✓	✓
Naphthalene	✓	✓	o-Cresol	✓	✓
p-Cresol	✓	✓	Pentachlorophenol	✓	□
Phenanthrene	✓	✓	Phenol	✓	✓
p-Nitrophenol	✓	✓	Pyrene	✓	✓

GEORGIA ENVIRONMENTAL PROTECTION DIVISION  
HAZARDOUS SITE INVENTORY

Site Number 10204

**SITE NAME:** Metalplate Galvanizing Corp  
**LOCATION:** 505 Selig Drive SW  
Atlanta, Fulton County, GA 30336

Latitude 33° 44' 43" N Longitude 84° 32' 44" W

**ACREAGE** 8.22  
**PARCEL NUMBER** 14F-0082-LL034-6

**DATE LISTED**  
6/29/1994

**LAST KNOWN PROPERTY OWNER:**

Metalplate Galvanizing, L.P.  
505 Selig Drive SW  
Atlanta, GA 30336



**STATUS OF CLEANUP ACTIVITIES:**

Hazardous Site Response Act cleanup levels have been met for source materials and soil. Cleanup activities are being conducted for groundwater.

**CLEANUP PRIORITY:** The Director has designated this site as a Class V

**GA EPD DIRECTOR'S DETERMINATION REGARDING CORRECTIVE ACTION:**

The Director has determined that this site requires corrective action.

**REGULATED SUBSTANCES RELEASED, AND THREATS TO HUMAN HEALTH AND ENVIRONMENT POSED BY THE RELEASE:**

This site has a known release of Lead in soil at levels exceeding the reportable quantity. This site has unlimited access. The nearest resident individual is between 1001 and 3000 feet from the area affected by the release.

**REGULATED SUBSTANCES:**

Substance Name	GW	Soil	Substance Name	GW	Soil
Lead	<input checked="" type="checkbox"/>	<input checked="" type="checkbox"/>	Zinc	<input checked="" type="checkbox"/>	<input checked="" type="checkbox"/>

GEORGIA ENVIRONMENTAL PROTECTION DIVISION  
HAZARDOUS SITE INVENTORY

Site Number 10205

**SITE NAME:** Moultrie Wood Preserving Company  
**LOCATION:** 1st Avenue NE  
Moultrie, Colquitt County, GA 30260

Latitude 31° 10' 53" N Longitude 83° 46' 19" W

**ACREAGE** 2  
**PARCEL NUMBER** M 044 038

**DATE LISTED**  
6/29/1994

**LAST KNOWN PROPERTY OWNER:**

Moultrie Wood Preserving  
11 East Main Street, Suite 201  
Cartersville, GA 30120



**STATUS OF CLEANUP ACTIVITIES:**

Cleanup activities are being conducted for soil and groundwater. Hazardous Site Response Act cleanup levels have been met for source materials.

**CLEANUP PRIORITY:** The Director has designated this site as a Class II

**GA EPD DIRECTOR'S DETERMINATION REGARDING CORRECTIVE ACTION:**

Pending

**REGULATED SUBSTANCES RELEASED, AND THREATS TO HUMAN HEALTH AND ENVIRONMENT POSED BY THE RELEASE:**

This site has a known release of Pentachlorophenol in groundwater at levels exceeding the reportable quantity. No human exposure via drinking water is suspected from this release. The nearest drinking water well is between 0.5 and 1 miles from the area affected by the release.

This site has a known release of Arsenic in soil at levels exceeding the reportable quantity. This site has unlimited access. The nearest resident individual is less than 300 feet from the area affected by the release.

**REGULATED SUBSTANCES:**

Substance Name	GW	Soil	Substance Name	GW	Soil
2,4-Dimethylphenol	<input checked="" type="checkbox"/>	<input type="checkbox"/>	Acenaphthene	<input checked="" type="checkbox"/>	<input checked="" type="checkbox"/>
Acenaphthylene	<input checked="" type="checkbox"/>	<input type="checkbox"/>	Anthracene	<input checked="" type="checkbox"/>	<input checked="" type="checkbox"/>
Arsenic	<input type="checkbox"/>	<input checked="" type="checkbox"/>	Benzene	<input checked="" type="checkbox"/>	<input type="checkbox"/>
Benzo(a)anthracene	<input type="checkbox"/>	<input checked="" type="checkbox"/>	Benzo(b)fluoranthene	<input type="checkbox"/>	<input checked="" type="checkbox"/>
Benzo(k)fluoranthene	<input type="checkbox"/>	<input checked="" type="checkbox"/>	Benzo[j]fluoranthene	<input type="checkbox"/>	<input checked="" type="checkbox"/>
Chrysene	<input type="checkbox"/>	<input checked="" type="checkbox"/>	Fluoranthene	<input type="checkbox"/>	<input checked="" type="checkbox"/>
Fluorene	<input checked="" type="checkbox"/>	<input checked="" type="checkbox"/>	m-Cresol	<input checked="" type="checkbox"/>	<input type="checkbox"/>
Naphthalene	<input type="checkbox"/>	<input checked="" type="checkbox"/>	o-Cresol	<input checked="" type="checkbox"/>	<input type="checkbox"/>
p-Cresol	<input checked="" type="checkbox"/>	<input type="checkbox"/>	Pentachlorophenol	<input checked="" type="checkbox"/>	<input checked="" type="checkbox"/>
Phenanthrene	<input checked="" type="checkbox"/>	<input checked="" type="checkbox"/>	Phenol	<input checked="" type="checkbox"/>	<input type="checkbox"/>
Pyrene	<input type="checkbox"/>	<input checked="" type="checkbox"/>	Toluene	<input checked="" type="checkbox"/>	<input type="checkbox"/>
Xylenes	<input checked="" type="checkbox"/>	<input type="checkbox"/>			

GEORGIA ENVIRONMENTAL PROTECTION DIVISION  
HAZARDOUS SITE INVENTORY

Site Number 10206

**SITE NAME:** Murrow Brothers Delinting Waste  
**LOCATION:** 3361 Macon Highway  
Farmington, Oconee County, GA 30638

Latitude 33° 46' 47" N Longitude 83° 25' 30" W

**ACREAGE** 27.63  
**PARCEL NUMBER** A 08 018

**DATE LISTED**  
6/29/1994

**LAST KNOWN PROPERTY OWNER:**

Henry T. & Joe D. Murrow  
P.O. Box 783  
Farmington, GA 30638



**STATUS OF CLEANUP ACTIVITIES:**

Investigations are being conducted to determine how much cleanup is necessary for source materials, soil, and groundwater.

**CLEANUP PRIORITY:** The Director has designated this site as a Class II

**GA EPD DIRECTOR'S DETERMINATION REGARDING CORRECTIVE ACTION:**

Pending

**REGULATED SUBSTANCES RELEASED, AND THREATS TO HUMAN HEALTH AND ENVIRONMENT POSED BY THE RELEASE:**

This site has a known release of Carbon tetrachloride in groundwater at levels exceeding the reportable quantity. No human exposure via drinking water is suspected from this release. The nearest drinking water well is less than 0.5 miles from the area affected by the release.

This site has a known release of Lead in soil at levels exceeding the reportable quantity. This site has limited access. The nearest resident individual is between 301 and 1000 feet from the area affected by the release.

**REGULATED SUBSTANCES:**

Substance Name	GW	Soil	Substance Name	GW	Soil
1,2-Dichloroethane	<input checked="" type="checkbox"/>	<input type="checkbox"/>	Carbon disulfide	<input type="checkbox"/>	<input checked="" type="checkbox"/>
Carbon tetrachloride	<input checked="" type="checkbox"/>	<input type="checkbox"/>	DDD	<input type="checkbox"/>	<input checked="" type="checkbox"/>
DDT	<input type="checkbox"/>	<input checked="" type="checkbox"/>	delta-Benzenehexachloride	<input checked="" type="checkbox"/>	<input checked="" type="checkbox"/>
Dieldrin	<input type="checkbox"/>	<input checked="" type="checkbox"/>	Endosulfan sulfate	<input type="checkbox"/>	<input checked="" type="checkbox"/>
Lead	<input type="checkbox"/>	<input checked="" type="checkbox"/>	Methyl parathion	<input type="checkbox"/>	<input checked="" type="checkbox"/>

GEORGIA ENVIRONMENTAL PROTECTION DIVISION  
HAZARDOUS SITE INVENTORY

Site Number 10208

**SITE NAME:** 139 Brampton Road  
**LOCATION:** 139 Brampton Road  
Garden City, Chatham County, GA 31408

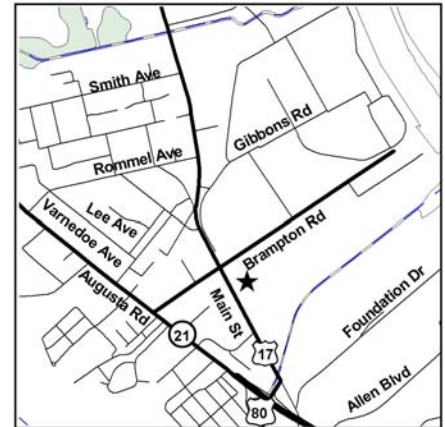
Latitude 32° 6' 27" N Longitude 81° 8' 41" W

**ACREAGE** 12.47  
**PARCEL NUMBER** 1-720-1-2

**DATE LISTED**  
6/29/1994

**LAST KNOWN PROPERTY OWNER:**

Heisey Trust Company  
P.O. Box 22967  
Savannah, GA 31403



**STATUS OF CLEANUP ACTIVITIES:**

Cleanup activities are being conducted for source materials, soil, and groundwater.

**CLEANUP PRIORITY:** The Director has designated this site as a Class I

**GA EPD DIRECTOR'S DETERMINATION REGARDING CORRECTIVE ACTION:**

The Director has determined that this site requires corrective action.

**REGULATED SUBSTANCES RELEASED, AND THREATS TO HUMAN HEALTH AND ENVIRONMENT POSED BY THE RELEASE:**

This site has a known release of Tetrachloroethene in groundwater at levels exceeding the reportable quantity. No human exposure via drinking water is suspected from this release. The nearest drinking water well is less than 0.5 miles from the area affected by the release.

This site has a known release of Lead in soil at levels exceeding the reportable quantity. This site has limited access. The nearest resident individual is between 301 and 1000 feet from the area affected by the release.

**REGULATED SUBSTANCES:**

Substance Name	GW	Soil	Substance Name	GW	Soil
1,1,1-Trichloroethane	<input checked="" type="checkbox"/>	<input type="checkbox"/>	1,1-Dichloroethane	<input checked="" type="checkbox"/>	<input type="checkbox"/>
1,1-Dichloroethene	<input checked="" type="checkbox"/>	<input checked="" type="checkbox"/>	1,2-Dichlorobenzene	<input checked="" type="checkbox"/>	<input type="checkbox"/>
1,2-Dichloroethane	<input checked="" type="checkbox"/>	<input type="checkbox"/>	Antimony	<input checked="" type="checkbox"/>	<input type="checkbox"/>
Barium	<input checked="" type="checkbox"/>	<input type="checkbox"/>	Benzene	<input checked="" type="checkbox"/>	<input type="checkbox"/>
Beryllium	<input checked="" type="checkbox"/>	<input type="checkbox"/>	bis(2-Ethylhexyl) phthalate	<input checked="" type="checkbox"/>	<input type="checkbox"/>
Cadmium	<input checked="" type="checkbox"/>	<input checked="" type="checkbox"/>	Carbon tetrachloride	<input checked="" type="checkbox"/>	<input checked="" type="checkbox"/>
Chlorobenzene	<input checked="" type="checkbox"/>	<input type="checkbox"/>	Chromium	<input checked="" type="checkbox"/>	<input checked="" type="checkbox"/>
Dichloromethane	<input checked="" type="checkbox"/>	<input type="checkbox"/>	Ethylbenzene	<input checked="" type="checkbox"/>	<input type="checkbox"/>
Lead	<input checked="" type="checkbox"/>	<input checked="" type="checkbox"/>	Mercury	<input checked="" type="checkbox"/>	<input checked="" type="checkbox"/>
Nickel	<input checked="" type="checkbox"/>	<input type="checkbox"/>	Phenol	<input checked="" type="checkbox"/>	<input checked="" type="checkbox"/>
Selenium	<input checked="" type="checkbox"/>	<input checked="" type="checkbox"/>	Tetrachloroethene	<input checked="" type="checkbox"/>	<input type="checkbox"/>
Toluene	<input checked="" type="checkbox"/>	<input type="checkbox"/>	trans-1,2-Dichloroethene	<input checked="" type="checkbox"/>	<input type="checkbox"/>
Trichloroethene	<input checked="" type="checkbox"/>	<input type="checkbox"/>	Vinyl chloride	<input checked="" type="checkbox"/>	<input type="checkbox"/>
Zinc	<input checked="" type="checkbox"/>	<input type="checkbox"/>			

GEORGIA ENVIRONMENTAL PROTECTION DIVISION  
HAZARDOUS SITE INVENTORY

Site Number 10209

**SITE NAME:** Smith Wrecking Service  
**LOCATION:** 435 Johnson Drive  
Sylvania, Screven County, GA 30467

Latitude 32° 44 ' 36 " N Longitude 81° 36 ' 54 " W

**ACREAGE** 14.61  
**PARCEL NUMBER** 082 014A

**DATE LISTED**  
6/29/1994

**LAST KNOWN PROPERTY OWNER:**

Henry F. Maierhoffer Jr.  
437 Johnson Drive  
Sylvania, GA 30467



**STATUS OF CLEANUP ACTIVITIES:**

Cleanup activities are being conducted for source materials and soil. Hazardous Site Response Act cleanup levels have been met for groundwater.

**CLEANUP PRIORITY:** The Director has designated this site as a Class II

**GA EPD DIRECTOR'S DETERMINATION REGARDING CORRECTIVE ACTION:**

Pending

**REGULATED SUBSTANCES RELEASED, AND THREATS TO HUMAN HEALTH AND ENVIRONMENT POSED BY THE RELEASE:**

This site has a release of Methyl parathion that exceeds a reportable quantity because it has the potential to contaminate groundwater. The nearest drinking water well is less than 0.5 miles from the area affected by the release. This site has a known release of Endrin in soil at levels exceeding the reportable quantity. This site has unlimited access. The nearest resident individual is less than 300 feet from the area affected by the release.

**REGULATED SUBSTANCES:**

Substance Name	GW	Soil	Substance Name	GW	Soil
alpha-Benzenehexachloride	<input type="checkbox"/>	<input checked="" type="checkbox"/>	beta-Benzenehexachloride	<input type="checkbox"/>	<input checked="" type="checkbox"/>
DDD	<input type="checkbox"/>	<input checked="" type="checkbox"/>	DDE	<input type="checkbox"/>	<input checked="" type="checkbox"/>
DDT	<input type="checkbox"/>	<input checked="" type="checkbox"/>	Dieldrin	<input type="checkbox"/>	<input checked="" type="checkbox"/>
Endosulfan (alpha)	<input type="checkbox"/>	<input checked="" type="checkbox"/>	Endrin	<input type="checkbox"/>	<input checked="" type="checkbox"/>
Endrin metabolites	<input checked="" type="checkbox"/>	<input type="checkbox"/>	Methyl parathion	<input checked="" type="checkbox"/>	<input type="checkbox"/>
Toxaphene	<input type="checkbox"/>	<input checked="" type="checkbox"/>			

GEORGIA ENVIRONMENTAL PROTECTION DIVISION  
HAZARDOUS SITE INVENTORY

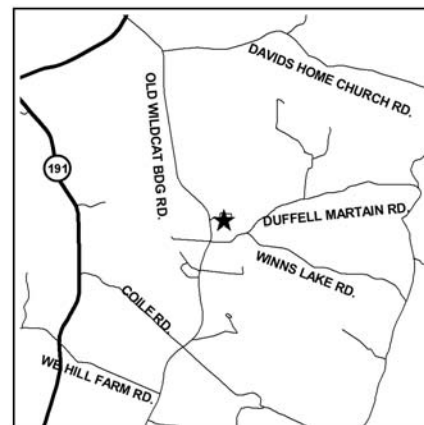
Site Number 10215

**SITE NAME:** Transcontinental Gas Pipe Line Corp - Comp. Station 130  
**LOCATION:** 117 Winns Lake Road  
Comer, Madison County, GA 30629

Latitude 34° 9' 8" N Longitude 83° 8' 35" W

**ACREAGE** 32 **PARCEL NUMBER** 0080 068 **DATE LISTED** 6/29/1994

**LAST KNOWN PROPERTY OWNER:**  
Williams Gas Pipeline - Transco  
2800 Post Oak Blvd (77056), P. O. Box 1396  
Houston, TX 77251-1396



**STATUS OF CLEANUP ACTIVITIES:**

Investigations are being conducted to determine how much cleanup is necessary for source materials, soil, and groundwater.

**CLEANUP PRIORITY:** The Director has designated this site as a Class II

**GA EPD DIRECTOR'S DETERMINATION REGARDING CORRECTIVE ACTION:**

Pending

**REGULATED SUBSTANCES RELEASED, AND THREATS TO HUMAN HEALTH AND ENVIRONMENT POSED BY THE RELEASE:**

This site has a release of PCBs that exceeds a reportable quantity because it has the potential to contaminate groundwater. No human exposure via drinking water is suspected from this release. The nearest drinking water well is less than 0.5 miles from the area affected by the release.

This site has a known release of PCBs in soil at levels exceeding the reportable quantity. This site has limited access. The nearest resident individual is between 301 and 1000 feet from the area affected by the release.

**REGULATED SUBSTANCES:**

Substance Name	GW	Soil	Substance Name	GW	Soil
Arsenic	<input type="checkbox"/>	<input checked="" type="checkbox"/>	Lead	<input type="checkbox"/>	<input checked="" type="checkbox"/>
Mercury	<input type="checkbox"/>	<input checked="" type="checkbox"/>	PCBs	<input checked="" type="checkbox"/>	<input checked="" type="checkbox"/>



GEORGIA ENVIRONMENTAL PROTECTION DIVISION  
HAZARDOUS SITE INVENTORY

Site Number 10218

**SITE NAME:** Union Camp Corp - DBA Thomas Treating

**LOCATION:** Foot of Nelson (Easy) Street  
Folkston, Charlton County, GA 31537

Latitude 30° 49' 24 " N Longitude 82° 0' 26 " W

**ACREAGE** 36.8 **PARCEL NUMBER** F022-004

**DATE LISTED**

6/29/1994

**LAST KNOWN PROPERTY OWNER:**

Margo State Line, Inc.  
PO Box 68  
Folkston, GA 31537



**STATUS OF CLEANUP ACTIVITIES:**

Hazardous Site Response Act cleanup levels have been met for source materials and soil. Cleanup activities are being conducted for groundwater.

**CLEANUP PRIORITY:** The Director has designated this site as a Class V

**GA EPD DIRECTOR'S DETERMINATION REGARDING CORRECTIVE ACTION:**

The Director has determined that this site requires corrective action.

**REGULATED SUBSTANCES RELEASED, AND THREATS TO HUMAN HEALTH AND ENVIRONMENT POSED BY THE RELEASE:**

This site has a known release of Arsenic in groundwater at levels exceeding the reportable quantity. No human exposure via drinking water is suspected from this release. The nearest drinking water well is less than 0.5 miles from the area affected by the release.

This site has a known release of Arsenic in soil at levels exceeding the reportable quantity. This site has limited access. The nearest resident individual is between 301 and 1000 feet from the area affected by the release.

**REGULATED SUBSTANCES:**

Substance Name	GW	Soil	Substance Name	GW	Soil
Arsenic	<input checked="" type="checkbox"/>	<input checked="" type="checkbox"/>	Chromium	<input checked="" type="checkbox"/>	<input checked="" type="checkbox"/>
Copper	<input type="checkbox"/>	<input checked="" type="checkbox"/>	Pentachlorophenol	<input checked="" type="checkbox"/>	<input type="checkbox"/>

GEORGIA ENVIRONMENTAL PROTECTION DIVISION  
HAZARDOUS SITE INVENTORY

Site Number 10219

**SITE NAME:** W. F. Harris & Sons Wood Preserving  
**LOCATION:** 1261 Willingham Springs Road  
Thomaston, Upson County, GA 30286

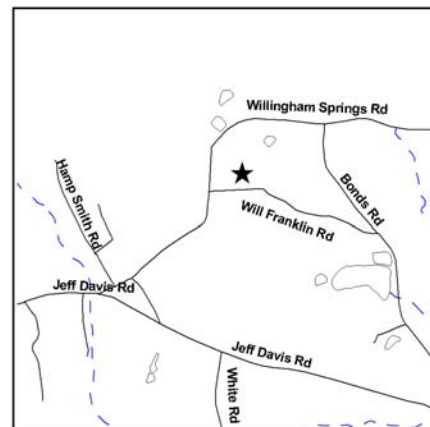
Latitude 32° 57' 36" N Longitude 84° 24' 39" W

**ACREAGE** 5  
**PARCEL NUMBER** 020 027

**DATE LISTED**  
6/29/1994

**LAST KNOWN PROPERTY OWNER:**

Ray Ellerbee  
2509 Coatbridge Drive  
Austin, TX 78745



**STATUS OF CLEANUP ACTIVITIES:**

Cleanup activities are being conducted for source materials and soil. Hazardous Site Response Act cleanup levels have been met for groundwater.

**CLEANUP PRIORITY:** The Director has designated this site as a Class I

**GA EPD DIRECTOR'S DETERMINATION REGARDING CORRECTIVE ACTION:**

The Director has determined that this site requires corrective action.

**REGULATED SUBSTANCES RELEASED, AND THREATS TO HUMAN HEALTH AND ENVIRONMENT POSED BY THE RELEASE:**

This site has a release of Arsenic that exceeds a reportable quantity because it has the potential to contaminate groundwater. The nearest drinking water well is less than 0.5 miles from the area affected by the release.

This site has a known release of Arsenic in soil at levels exceeding the reportable quantity. This site has unlimited access. The nearest resident individual is between 301 and 1000 feet from the area affected by the release.

**REGULATED SUBSTANCES:**

Substance Name	GW	Soil	Substance Name	GW	Soil
Anthracene	<input type="checkbox"/>	<input checked="" type="checkbox"/>	Arsenic	<input type="checkbox"/>	<input checked="" type="checkbox"/>
Benzo(a)anthracene	<input type="checkbox"/>	<input checked="" type="checkbox"/>	Benzo(a)pyrene	<input checked="" type="checkbox"/>	<input checked="" type="checkbox"/>
Benzo(ghi)perylene	<input type="checkbox"/>	<input checked="" type="checkbox"/>	Benzo(k)fluoranthene	<input type="checkbox"/>	<input checked="" type="checkbox"/>
Chromium	<input type="checkbox"/>	<input checked="" type="checkbox"/>	Chrysene	<input type="checkbox"/>	<input checked="" type="checkbox"/>
Copper	<input type="checkbox"/>	<input checked="" type="checkbox"/>	Fluoranthene	<input type="checkbox"/>	<input checked="" type="checkbox"/>
Indeno(1,2,3-cd)pyrene	<input type="checkbox"/>	<input checked="" type="checkbox"/>	Phenanthrene	<input type="checkbox"/>	<input checked="" type="checkbox"/>
Pyrene	<input type="checkbox"/>	<input checked="" type="checkbox"/>			

GEORGIA ENVIRONMENTAL PROTECTION DIVISION  
HAZARDOUS SITE INVENTORY

Site Number 10221

**SITE NAME:** Akzo Coatings (Former)  
**LOCATION:** 1202 East Parker Street  
Baxley, Appling County, GA 31513

Latitude 31° 46' 14" N Longitude 82° 19' 45" W

**ACREAGE PARCEL NUMBER**

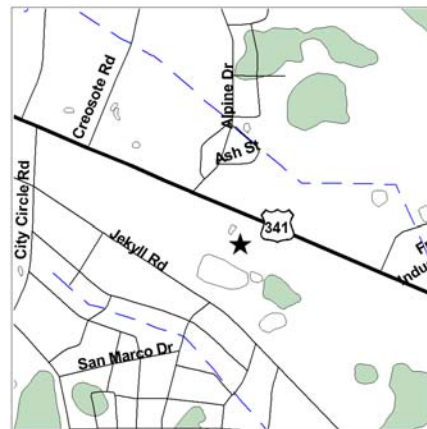
21.81 S003-015  
27.35 S003-001

**DATE LISTED**

6/29/1994  
6/29/1994

**LAST KNOWN PROPERTY OWNER:**

Momentive Specialty Chemicals, Inc.  
180 East Broad Street  
Columbus, OH 43215



**STATUS OF CLEANUP ACTIVITIES:**

Cleanup activities are being conducted for source materials, soil, and groundwater.

**CLEANUP PRIORITY:** The Director has designated this site as a Class II

**GA EPD DIRECTOR'S DETERMINATION REGARDING CORRECTIVE ACTION:**

Pending

**REGULATED SUBSTANCES RELEASED, AND THREATS TO HUMAN HEALTH AND ENVIRONMENT POSED BY THE RELEASE:**

This site has a known release of Arsenic in groundwater at levels exceeding the reportable quantity. No human exposure via drinking water is suspected from this release. The nearest drinking water well is between 0.5 and 1 miles from the area affected by the release.

**REGULATED SUBSTANCES:**

Substance Name	GW	Soil	Substance Name	GW	Soil
1,2-Dichloroethane	<input checked="" type="checkbox"/>	<input type="checkbox"/>	Acetone	<input checked="" type="checkbox"/>	<input type="checkbox"/>
Arsenic	<input checked="" type="checkbox"/>	<input type="checkbox"/>	Benzene	<input checked="" type="checkbox"/>	<input type="checkbox"/>
Chlorobenzene	<input checked="" type="checkbox"/>	<input type="checkbox"/>	Chromium	<input checked="" type="checkbox"/>	<input type="checkbox"/>
Ethylbenzene	<input checked="" type="checkbox"/>	<input type="checkbox"/>	Lead	<input checked="" type="checkbox"/>	<input type="checkbox"/>
Mercury	<input checked="" type="checkbox"/>	<input type="checkbox"/>	Methyl chloride	<input checked="" type="checkbox"/>	<input type="checkbox"/>
Toluene	<input checked="" type="checkbox"/>	<input type="checkbox"/>	Vinyl chloride	<input checked="" type="checkbox"/>	<input type="checkbox"/>
Xylenes	<input checked="" type="checkbox"/>	<input type="checkbox"/>	Zinc	<input checked="" type="checkbox"/>	<input type="checkbox"/>

GEORGIA ENVIRONMENTAL PROTECTION DIVISION  
HAZARDOUS SITE INVENTORY

Site Number 10228

**SITE NAME:** Gold Kist Chemical Blending Plant

**LOCATION:** 120 Cape Road  
Cordele, Crisp County, GA 31015

Latitude 31° 57' 12" N

Longitude 83° 42' 58" W

**ACREAGE** **PARCEL NUMBER**

6.89 040 031

**DATE LISTED**

6/29/1994

**LAST KNOWN PROPERTY OWNER:**

Drexel Chemical Company

P.O. Box 13327

Memphis, TN 38113-0327



**STATUS OF CLEANUP ACTIVITIES:**

Cleanup activities are being conducted for source materials, soil, and groundwater.

**CLEANUP PRIORITY:** The Director has designated this site as a Class V

**GA EPD DIRECTOR'S DETERMINATION REGARDING CORRECTIVE ACTION:**

The Director has determined that this site requires corrective action.

**REGULATED SUBSTANCES RELEASED, AND THREATS TO HUMAN HEALTH AND ENVIRONMENT POSED BY THE RELEASE:**

This site has a known release of Chlordane in soil at levels exceeding the reportable quantity. This site has unlimited access. The nearest resident individual is between 301 and 1000 feet from the area affected by the release.

**REGULATED SUBSTANCES:**

Substance Name	GW	Soil	Substance Name	GW	Soil
1,1,2,2-Tetrachloroethane	<input checked="" type="checkbox"/>	<input checked="" type="checkbox"/>	Arsenic	<input type="checkbox"/>	<input checked="" type="checkbox"/>
Chlordane	<input checked="" type="checkbox"/>	<input checked="" type="checkbox"/>	DDD	<input type="checkbox"/>	<input checked="" type="checkbox"/>
DDE	<input type="checkbox"/>	<input checked="" type="checkbox"/>	DDT	<input type="checkbox"/>	<input checked="" type="checkbox"/>
Dichloromethane	<input type="checkbox"/>	<input checked="" type="checkbox"/>	Ethylbenzene	<input checked="" type="checkbox"/>	<input checked="" type="checkbox"/>
Ethylene dibromide	<input checked="" type="checkbox"/>	<input checked="" type="checkbox"/>	Methyl ethyl ketone	<input checked="" type="checkbox"/>	<input checked="" type="checkbox"/>
Styrene	<input checked="" type="checkbox"/>	<input checked="" type="checkbox"/>	Toxaphene	<input type="checkbox"/>	<input checked="" type="checkbox"/>
Xylenes	<input checked="" type="checkbox"/>	<input checked="" type="checkbox"/>			

GEORGIA ENVIRONMENTAL PROTECTION DIVISION  
HAZARDOUS SITE INVENTORY

Site Number 10229

**SITE NAME:** Textile Rubber & Chemical Company  
**LOCATION:** 1300 Tiarco Drive  
Dalton, Whitfield County, GA 30720

Latitude 34° 41' 2" N Longitude 84° 59' 34" W

**ACREAGE** 24.49  
**PARCEL NUMBER** 13-080-42-00

**DATE LISTED**  
6/29/1994

**LAST KNOWN PROPERTY OWNER:**

Textile Rubber & Chemical Company  
1300 Tiarco Drive  
Dalton, GA 30720



**STATUS OF CLEANUP ACTIVITIES:**

Hazardous Site Response Act cleanup levels have been met for source materials and soil through institutional and engineering controls to eliminate or reduce present and future threats to human health and the environment. Hazardous Site Response Act cleanup levels have been met for groundwater.

**CLEANUP PRIORITY:** The Director has designated this site as a Class III

**GA EPD DIRECTOR'S DETERMINATION REGARDING CORRECTIVE ACTION:**

The Director has determined that this site requires corrective action.

**REGULATED SUBSTANCES RELEASED, AND THREATS TO HUMAN HEALTH AND ENVIRONMENT POSED BY THE RELEASE:**

This site has a known release of Antimony in soil at levels exceeding the reportable quantity. This site has unlimited access. The nearest resident individual is between 301 and 1000 feet from the area affected by the release.

**REGULATED SUBSTANCES:**

Substance Name	GW	Soil	Substance Name	GW	Soil
Acetone	<input type="checkbox"/>	<input checked="" type="checkbox"/>	Antimony	<input checked="" type="checkbox"/>	<input checked="" type="checkbox"/>
Barium	<input checked="" type="checkbox"/>	<input checked="" type="checkbox"/>	Zinc	<input checked="" type="checkbox"/>	<input checked="" type="checkbox"/>

**GEORGIA ENVIRONMENTAL PROTECTION DIVISION  
HAZARDOUS SITE INVENTORY**

Site Number **10233**

**SITE NAME:** S&M Scrap Metal Company  
**LOCATION:** Highway 82 East and Highway 319  
Tifton, Tift County, GA 31794

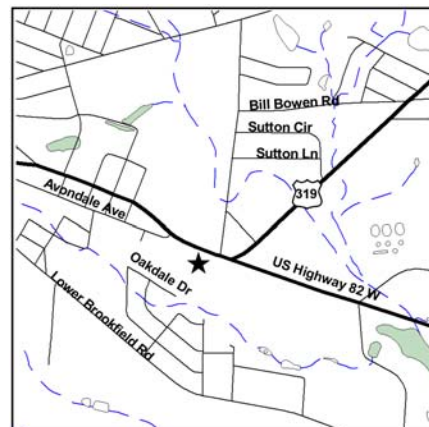
Latitude 31° 26' 46" N Longitude 83° 29' 21" W

**ACREAGE** 6.7  
**PARCEL NUMBER** 0060 002

**DATE LISTED**  
6/29/1994

**LAST KNOWN PROPERTY OWNER:**

J.V. Swearingen c/o Art Victor Walters  
P.O. Box 3654  
Douglas, GA 31534



**STATUS OF CLEANUP ACTIVITIES:**

Cleanup activities are being conducted for source materials and soil. Investigations are being conducted to determine how much cleanup is necessary for groundwater.

**CLEANUP PRIORITY:** The Director has designated this site as a Class I

**GA EPD DIRECTOR'S DETERMINATION REGARDING CORRECTIVE ACTION:**

The Director has determined that this site requires corrective action.

**REGULATED SUBSTANCES RELEASED, AND THREATS TO HUMAN HEALTH AND ENVIRONMENT POSED BY THE RELEASE:**

This site has a release of Chlordane that exceeds a reportable quantity because it has the potential to contaminate groundwater. The nearest drinking water well is less than 0.5 miles from the area affected by the release.

This site has a known release of Chlordane in soil at levels exceeding the reportable quantity. This site has limited access. The nearest resident individual is less than 300 feet from the area affected by the release.

**REGULATED SUBSTANCES:**

Substance Name	GW	Soil	Substance Name	GW	Soil
Acenaphthene	<input type="checkbox"/>	<input checked="" type="checkbox"/>	Acetone	<input type="checkbox"/>	<input checked="" type="checkbox"/>
alpha-Benzenehexachloride	<input type="checkbox"/>	<input checked="" type="checkbox"/>	Anthracene	<input type="checkbox"/>	<input checked="" type="checkbox"/>
Antimony	<input type="checkbox"/>	<input checked="" type="checkbox"/>	Aroclor 1248	<input checked="" type="checkbox"/>	<input type="checkbox"/>
Arsenic	<input type="checkbox"/>	<input checked="" type="checkbox"/>	Barium	<input type="checkbox"/>	<input checked="" type="checkbox"/>
Benzene	<input type="checkbox"/>	<input checked="" type="checkbox"/>	Benzo(a)anthracene	<input type="checkbox"/>	<input checked="" type="checkbox"/>
Benzo(a)pyrene	<input type="checkbox"/>	<input checked="" type="checkbox"/>	Benzo(b)fluoranthene	<input type="checkbox"/>	<input checked="" type="checkbox"/>
Benzo(ghi)perylene	<input type="checkbox"/>	<input checked="" type="checkbox"/>	Benzo(k)fluoranthene	<input type="checkbox"/>	<input checked="" type="checkbox"/>
Beryllium	<input type="checkbox"/>	<input checked="" type="checkbox"/>	Cadmium	<input type="checkbox"/>	<input checked="" type="checkbox"/>
Chlordane	<input checked="" type="checkbox"/>	<input checked="" type="checkbox"/>	Chromium	<input type="checkbox"/>	<input checked="" type="checkbox"/>
Chrysene	<input type="checkbox"/>	<input checked="" type="checkbox"/>	Cis-1,2-Dichloroethene	<input type="checkbox"/>	<input checked="" type="checkbox"/>
Copper	<input type="checkbox"/>	<input checked="" type="checkbox"/>	Cumene	<input type="checkbox"/>	<input checked="" type="checkbox"/>
DDD	<input type="checkbox"/>	<input checked="" type="checkbox"/>	DDE	<input type="checkbox"/>	<input checked="" type="checkbox"/>
DDT	<input type="checkbox"/>	<input checked="" type="checkbox"/>	delta-Benzenehexachloride	<input type="checkbox"/>	<input checked="" type="checkbox"/>
Dibenzo(a,h)anthracene	<input type="checkbox"/>	<input checked="" type="checkbox"/>	Dicamba	<input type="checkbox"/>	<input checked="" type="checkbox"/>
Dieldrin	<input type="checkbox"/>	<input checked="" type="checkbox"/>	Endosulfan (mixed isomers)	<input type="checkbox"/>	<input checked="" type="checkbox"/>
Endrin	<input type="checkbox"/>	<input checked="" type="checkbox"/>	Ethylbenzene	<input type="checkbox"/>	<input checked="" type="checkbox"/>
Fluoranthene	<input type="checkbox"/>	<input checked="" type="checkbox"/>	Fluorene	<input type="checkbox"/>	<input checked="" type="checkbox"/>
Hexachlorobenzene	<input type="checkbox"/>	<input checked="" type="checkbox"/>	Indeno(1,2,3-cd)pyrene	<input type="checkbox"/>	<input checked="" type="checkbox"/>
Isophorone	<input type="checkbox"/>	<input checked="" type="checkbox"/>	Lead	<input type="checkbox"/>	<input checked="" type="checkbox"/>
Mercury	<input type="checkbox"/>	<input checked="" type="checkbox"/>	Methyl bromide	<input type="checkbox"/>	<input checked="" type="checkbox"/>
Methyl ethyl ketone	<input type="checkbox"/>	<input checked="" type="checkbox"/>	Nickel	<input type="checkbox"/>	<input checked="" type="checkbox"/>
PCBs	<input type="checkbox"/>	<input checked="" type="checkbox"/>	Pentachlorophenol	<input type="checkbox"/>	<input checked="" type="checkbox"/>
Phenanthrene	<input type="checkbox"/>	<input checked="" type="checkbox"/>	Pyrene	<input type="checkbox"/>	<input checked="" type="checkbox"/>

GEORGIA ENVIRONMENTAL PROTECTION DIVISION  
HAZARDOUS SITE INVENTORY

Site Number 10233

Selenium	<input type="checkbox"/>	<input checked="" type="checkbox"/>	Silver	<input type="checkbox"/>	<input checked="" type="checkbox"/>
Tetrachloroethene	<input type="checkbox"/>	<input checked="" type="checkbox"/>	Thallium	<input type="checkbox"/>	<input checked="" type="checkbox"/>
Toluene	<input type="checkbox"/>	<input checked="" type="checkbox"/>	Toxaphene	<input type="checkbox"/>	<input checked="" type="checkbox"/>
Trichlorofluoromethane	<input type="checkbox"/>	<input checked="" type="checkbox"/>	Vinyl acetate	<input type="checkbox"/>	<input checked="" type="checkbox"/>
Vinyl chloride	<input type="checkbox"/>	<input checked="" type="checkbox"/>	Xylenes	<input type="checkbox"/>	<input checked="" type="checkbox"/>
Zinc	<input type="checkbox"/>	<input checked="" type="checkbox"/>			

GEORGIA ENVIRONMENTAL PROTECTION DIVISION  
HAZARDOUS SITE INVENTORY

Site Number 10238

**SITE NAME:** Holley Electric Corp  
**LOCATION:** 798 and 810 East Pine Street  
Jesup, Wayne County, GA 31545

Latitude 31° 35' 59" N Longitude 81° 52' 23" W

**ACREAGE PARCEL NUMBER**

0.67 J15-13

0.92 J15-35

**DATE LISTED**

6/29/1994

6/29/1994

**LAST KNOWN PROPERTY OWNER:**

Mr. Lynwood Holley c/o Great Southern Peterbilt  
37093 Regan Place  
Hillard, FL 32046  
  
Great Southern Peterbilt, Inc.  
5201 West Beaver Street  
Jacksonville, FL 32254



**STATUS OF CLEANUP ACTIVITIES:**

Cleanup activities are being conducted for source materials and soil. Investigations are being conducted to determine how much cleanup is necessary for groundwater.

**CLEANUP PRIORITY:** The Director has designated this site as a Class II

**GA EPD DIRECTOR'S DETERMINATION REGARDING CORRECTIVE ACTION:**

Pending

**REGULATED SUBSTANCES RELEASED, AND THREATS TO HUMAN HEALTH AND ENVIRONMENT POSED BY THE RELEASE:**

This site has a release of PCBs that exceeds a reportable quantity because it has the potential to contaminate groundwater. The nearest drinking water well is between 0.5 and 1 miles from the area affected by the release.

This site has a known release of PCBs in soil at levels exceeding the reportable quantity. This site has limited access. The nearest resident individual is less than 300 feet from the area affected by the release.

**REGULATED SUBSTANCES:**

Substance Name	GW	Soil	Substance Name	GW	Soil
PCBs	<input checked="" type="checkbox"/>	<input checked="" type="checkbox"/>			



GEORGIA ENVIRONMENTAL PROTECTION DIVISION  
HAZARDOUS SITE INVENTORY

Site Number 10241

**SITE NAME:** Union Camp Corp - Allen Blvd Landfill  
**LOCATION:** Allen Blvd next to SEPCO Substation  
Savannah, Chatham County, GA 31401

Latitude 32° 6' 7" N Longitude 81° 7' 52" W

**ACREAGE** 29.51  
**PARCEL NUMBER** 1-0623-01-004

**DATE LISTED**  
6/29/1994

**LAST KNOWN PROPERTY OWNER:**

International Paper Company  
P.O. Box 2118  
Memphis, TN 38101



**STATUS OF CLEANUP ACTIVITIES:**

Cleanup activities are being conducted for source materials, soil, and groundwater.

**CLEANUP PRIORITY:** The Director has designated this site as a Class IV

**GA EPD DIRECTOR'S DETERMINATION REGARDING CORRECTIVE ACTION:**

The Director has determined that this site requires corrective action.

**REGULATED SUBSTANCES RELEASED, AND THREATS TO HUMAN HEALTH AND ENVIRONMENT POSED BY THE RELEASE:**

This site has a known release of Lead in groundwater at levels exceeding the reportable quantity. No human exposure via drinking water is suspected from this release. The nearest drinking water well is between 1 and 2 miles from the area affected by the release.

**REGULATED SUBSTANCES:**

Substance Name	GW	Soil	Substance Name	GW	Soil
Arsenic	<input checked="" type="checkbox"/>	<input type="checkbox"/>	Barium	<input checked="" type="checkbox"/>	<input checked="" type="checkbox"/>
Cadmium	<input checked="" type="checkbox"/>	<input type="checkbox"/>	Chromium	<input checked="" type="checkbox"/>	<input checked="" type="checkbox"/>
Lead	<input checked="" type="checkbox"/>	<input checked="" type="checkbox"/>	Mercury	<input checked="" type="checkbox"/>	<input type="checkbox"/>
Nickel	<input checked="" type="checkbox"/>	<input checked="" type="checkbox"/>			

GEORGIA ENVIRONMENTAL PROTECTION DIVISION  
HAZARDOUS SITE INVENTORY

Site Number 10242

**SITE NAME:** Terry Creek Dredge Spoil Area  
**LOCATION:** Terry & Dupree Creeks-east of US 17 & Torras Cause  
Brunswick, Glynn County, GA 31523

Latitude 31° 10' 1" N Longitude 81° 28' 4" W

**ACREAGE PARCEL NUMBER**

105 Parcel 01-00144

66 Parcel 01-00147

**DATE LISTED**

6/29/1994

6/29/1994

**LAST KNOWN PROPERTY OWNER:**

Hercules

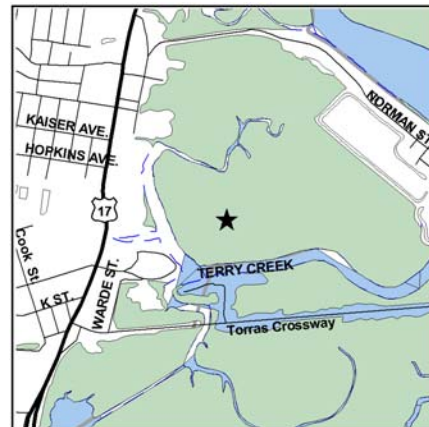
P.O. Box 1517

Brunswick, GA 31521-1517

Wells JW Lumber Company

1612 Wentworth Drive

Montgomery, AL 36106



**STATUS OF CLEANUP ACTIVITIES:**

EPD has not yet directed the responsible parties to begin investigation or cleanup under the Hazardous Site Response Act for source materials, soil, and groundwater.

**CLEANUP PRIORITY:** The Director has designated this site as a Class II

**GA EPD DIRECTOR'S DETERMINATION REGARDING CORRECTIVE ACTION:**

Pending

**REGULATED SUBSTANCES RELEASED, AND THREATS TO HUMAN HEALTH AND ENVIRONMENT POSED BY THE RELEASE:**

This site has a known release of Toxaphene in soil at levels exceeding the reportable quantity. This site has unlimited access. The nearest resident individual is between 301 and 1000 feet from the area affected by the release.

**REGULATED SUBSTANCES:**

Substance Name	GW	Soil	Substance Name	GW	Soil
Toxaphene	<input checked="" type="checkbox"/>	<input checked="" type="checkbox"/>			

**GEORGIA ENVIRONMENTAL PROTECTION DIVISION  
HAZARDOUS SITE INVENTORY**

Site Number **10245**

**SITE NAME:** Oil Processing Corp (Former)  
**LOCATION:** Industrial Street  
Wrens, Jefferson County, GA 30833

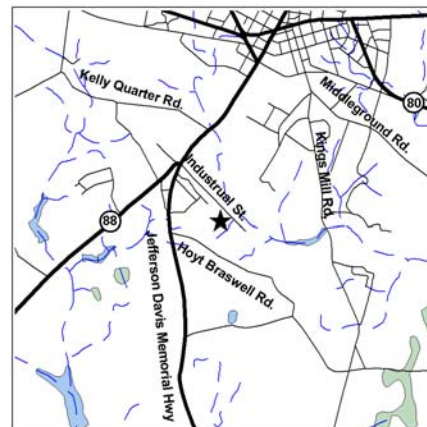
Latitude 33° 11' 21" N Longitude 82° 23' 39" W

**ACREAGE** 8.31  
**PARCEL NUMBER** 0085 008

**DATE LISTED**  
6/29/1994

**LAST KNOWN PROPERTY OWNER:**

THCG Wrens, LLC  
400 Plaza Drive, P.O. Box 1515  
Secaucus, NJ 07094-3688



EPD received notification of a release to the following property(s), and determined on the indicated date that the property should be sublisted as part of this site.

PARCEL NAME	ACREAGE	PARCEL NUMBER	DATE LISTED
Former Georgia Clay Mining	42.85	0085 021	6/22/2012

**STATUS OF CLEANUP ACTIVITIES:**

Cleanup activities are being conducted for source materials, soil, and groundwater.

**CLEANUP PRIORITY:** The Director has designated this site as a Class I

**GA EPD DIRECTOR'S DETERMINATION REGARDING CORRECTIVE ACTION:**

The Director has determined that this site requires corrective action.

**REGULATED SUBSTANCES RELEASED, AND THREATS TO HUMAN HEALTH AND ENVIRONMENT POSED BY THE RELEASE:**

This site has a known release of Vinyl chloride in groundwater at levels exceeding the reportable quantity. No human exposure via drinking water is suspected from this release. The nearest drinking water well is less than 0.5 miles from the area affected by the release.

**REGULATED SUBSTANCES:**

Substance Name	GW	Soil	Substance Name	GW	Soil
1,2-Dichloroethane	<input checked="" type="checkbox"/>	<input type="checkbox"/>	Barium	<input type="checkbox"/>	<input checked="" type="checkbox"/>
Benzene	<input checked="" type="checkbox"/>	<input type="checkbox"/>	Chromium	<input type="checkbox"/>	<input checked="" type="checkbox"/>
Diethyl phthalate	<input checked="" type="checkbox"/>	<input type="checkbox"/>	Dimethyl phthalate	<input checked="" type="checkbox"/>	<input type="checkbox"/>
Lead	<input type="checkbox"/>	<input checked="" type="checkbox"/>	Naphthalene	<input checked="" type="checkbox"/>	<input type="checkbox"/>
PCBs	<input type="checkbox"/>	<input checked="" type="checkbox"/>	Phenol	<input checked="" type="checkbox"/>	<input type="checkbox"/>
Tetrachloroethene	<input checked="" type="checkbox"/>	<input checked="" type="checkbox"/>	Trichloroethene	<input checked="" type="checkbox"/>	<input type="checkbox"/>
Vinyl chloride	<input checked="" type="checkbox"/>	<input type="checkbox"/>			

GEORGIA ENVIRONMENTAL PROTECTION DIVISION  
HAZARDOUS SITE INVENTORY

Site Number 10246

**SITE NAME:** Morgan Post Treating Impoundment  
**LOCATION:** North of 887 Waycross Highway  
Homerville, Clinch County, GA 31634

Latitude 31° 2' 31" N Longitude 82° 44' 4" W

**ACREAGE** 2  
**PARCEL NUMBER** 081 011A

**DATE LISTED**  
6/29/1994

**LAST KNOWN PROPERTY OWNER:**

John Albert Morgan  
941 Waycross Highway  
Homerville, GA 31634



**STATUS OF CLEANUP ACTIVITIES:**

Investigations are being conducted to determine how much cleanup is necessary for soil and groundwater. Cleanup activities are being conducted for source materials.

**CLEANUP PRIORITY:** The Director has designated this site as a Class II

**GA EPD DIRECTOR'S DETERMINATION REGARDING CORRECTIVE ACTION:**

Pending

**REGULATED SUBSTANCES RELEASED, AND THREATS TO HUMAN HEALTH AND ENVIRONMENT POSED BY THE RELEASE:**

This site has a release of Benzo(a)anthracene that exceeds a reportable quantity because it has the potential to contaminate groundwater. The nearest drinking water well is less than 0.5 miles from the area affected by the release. This site has a known release of Benzo(a)anthracene in soil at levels exceeding the reportable quantity. This site has unlimited access. The nearest resident individual is between 301 and 1000 feet from the area affected by the release.

**REGULATED SUBSTANCES:**

Substance Name	GW	Soil	Substance Name	GW	Soil
Arsenic	<input type="checkbox"/>	<input checked="" type="checkbox"/>	Benzo(a)anthracene	<input checked="" type="checkbox"/>	<input checked="" type="checkbox"/>
Chromium	<input type="checkbox"/>	<input checked="" type="checkbox"/>	Copper	<input type="checkbox"/>	<input checked="" type="checkbox"/>
Creosote	<input type="checkbox"/>	<input checked="" type="checkbox"/>			

GEORGIA ENVIRONMENTAL PROTECTION DIVISION  
HAZARDOUS SITE INVENTORY

Site Number 10250

**SITE NAME:** Lyndal Chemical (aka Chemical Processing of Georgia)

**LOCATION:** 1338 Coronet Drive  
Dalton, Whitfield County, GA 30720

Latitude 34° 47' 44 " N Longitude 84° 57' 56 " W

**ACREAGE** **PARCEL NUMBER**

8.3 12-162-09-004

1.95 12-162-10-000

**DATE LISTED**

6/29/1994

6/29/1994

**LAST KNOWN PROPERTY OWNER:**

Rhodia Inc., c/o Paul Nemanic  
P.O. Box CN7500, 8 Cedar Brook Drive  
Cranbury, NJ 08512



**STATUS OF CLEANUP ACTIVITIES:**

Hazardous Site Response Act cleanup levels have been met for source materials, soil, and groundwater through institutional and engineering controls to eliminate or reduce present and future threats to human health and the environment.

**CLEANUP PRIORITY:** The Director has designated this site as a Class III

**GA EPD DIRECTOR'S DETERMINATION REGARDING CORRECTIVE ACTION:**

The Director has determined that this site requires corrective action.

**REGULATED SUBSTANCES RELEASED, AND THREATS TO HUMAN HEALTH AND ENVIRONMENT POSED BY THE RELEASE:**

This site has a known release of Vinyl chloride in groundwater at levels exceeding the reportable quantity. No human exposure via drinking water is suspected from this release. The nearest drinking water well is between 1 and 2 miles from the area affected by the release.

This site has a known release of Aroclor 1260 in soil at levels exceeding the reportable quantity. This site has limited access. The nearest resident individual is less than 300 feet from the area affected by the release.

**REGULATED SUBSTANCES:**

Substance Name	GW	Soil	Substance Name	GW	Soil
1,2,4-Trichlorobenzene	<input checked="" type="checkbox"/>	<input type="checkbox"/>	Acetone	<input type="checkbox"/>	<input checked="" type="checkbox"/>
Aroclor 1260	<input type="checkbox"/>	<input checked="" type="checkbox"/>	Benzene	<input checked="" type="checkbox"/>	<input checked="" type="checkbox"/>
bis(2-Ethylhexyl) phthalate	<input type="checkbox"/>	<input checked="" type="checkbox"/>	Chlorobenzene	<input checked="" type="checkbox"/>	<input checked="" type="checkbox"/>
Cis-1,2-Dichloroethene	<input checked="" type="checkbox"/>	<input checked="" type="checkbox"/>	Ethylbenzene	<input checked="" type="checkbox"/>	<input checked="" type="checkbox"/>
Naphthalene	<input checked="" type="checkbox"/>	<input type="checkbox"/>	p-Dichlorobenzene	<input checked="" type="checkbox"/>	<input type="checkbox"/>
Tetrachloroethene	<input type="checkbox"/>	<input checked="" type="checkbox"/>	Toluene	<input checked="" type="checkbox"/>	<input checked="" type="checkbox"/>
trans-1,2-Dichloroethene	<input checked="" type="checkbox"/>	<input type="checkbox"/>	Trichloroethene	<input checked="" type="checkbox"/>	<input checked="" type="checkbox"/>
Vinyl acetate	<input type="checkbox"/>	<input checked="" type="checkbox"/>	Vinyl chloride	<input checked="" type="checkbox"/>	<input type="checkbox"/>
Xylenes	<input checked="" type="checkbox"/>	<input checked="" type="checkbox"/>			

GEORGIA ENVIRONMENTAL PROTECTION DIVISION  
HAZARDOUS SITE INVENTORY

Site Number 10251

**SITE NAME:** Chemresol  
**LOCATION:** 145 East Crispin Blvd  
Brunswick, Glynn County, GA 31525

Latitude 31° 13' 38" N Longitude 81° 31' 26" W

**ACREAGE** 2.75  
**PARCEL NUMBER** 03-06320

**DATE LISTED**  
6/29/1994

**LAST KNOWN PROPERTY OWNER:**

David G. Stradman  
145 Crispin Blvd  
Brunswick, GA 31525



**STATUS OF CLEANUP ACTIVITIES:**

Hazardous Site Response Act cleanup levels have been met for source materials and soil. Cleanup activities are being conducted for groundwater.

**CLEANUP PRIORITY:** The Director has designated this site as a Class II

**GA EPD DIRECTOR'S DETERMINATION REGARDING CORRECTIVE ACTION:**

Pending

**REGULATED SUBSTANCES RELEASED, AND THREATS TO HUMAN HEALTH AND ENVIRONMENT POSED BY THE RELEASE:**

This site has a known release of Zinc in groundwater at levels exceeding the reportable quantity. No human exposure via drinking water is suspected from this release. The nearest drinking water well is less than 0.5 miles from the area affected by the release.

This site has a known release of Dioxin in soil at levels exceeding the reportable quantity. This site has unlimited access. The nearest resident individual is between 301 and 1000 feet from the area affected by the release.

**REGULATED SUBSTANCES:**

Substance Name	GW	Soil	Substance Name	GW	Soil
Dioxin	<input type="checkbox"/>	<input checked="" type="checkbox"/>	Zinc	<input checked="" type="checkbox"/>	<input checked="" type="checkbox"/>



GEORGIA ENVIRONMENTAL PROTECTION DIVISION  
HAZARDOUS SITE INVENTORY

Site Number 10259

**SITE NAME:** Farmers Favorite Fertilizer  
**LOCATION:** 315 4th Avenue (P.O. Box 1907)  
Moultrie, Colquitt County, GA 31776

Latitude 31° 10' 55" N Longitude 83° 46' 58" W

**ACREAGE PARCEL NUMBER**

2.48 M033 033  
9.9 M034 001

**DATE LISTED**

6/29/1994  
6/29/1994

**LAST KNOWN PROPERTY OWNER:**

PCS Joint Venture, Ltd (dba Florida Favorite Fertilizer)  
1101 Skokie Boulevard Suite 400  
Northbrook, IL 60062



**STATUS OF CLEANUP ACTIVITIES:**

Cleanup activities are being conducted for source materials, soil, and groundwater.

**CLEANUP PRIORITY:** The Director has designated this site as a Class II

**GA EPD DIRECTOR'S DETERMINATION REGARDING CORRECTIVE ACTION:**

Pending

**REGULATED SUBSTANCES RELEASED, AND THREATS TO HUMAN HEALTH AND ENVIRONMENT POSED BY THE RELEASE:**

This site has a known release of Lead in groundwater at levels exceeding the reportable quantity. No human exposure via drinking water is suspected from this release. The nearest drinking water well is less than 0.5 miles from the area affected by the release.

This site has a suspected release of Chromium in soil at levels exceeding the reportable quantity. This site has unlimited access. The nearest resident individual is between 301 and 1000 feet from the area affected by the release.

**REGULATED SUBSTANCES:**

Substance Name	GW	Soil	Substance Name	GW	Soil
Antimony	<input checked="" type="checkbox"/>	<input type="checkbox"/>	Arsenic	<input checked="" type="checkbox"/>	<input checked="" type="checkbox"/>
Barium	<input checked="" type="checkbox"/>	<input type="checkbox"/>	Benzo(a)anthracene	<input type="checkbox"/>	<input checked="" type="checkbox"/>
Benzo(a)pyrene	<input type="checkbox"/>	<input checked="" type="checkbox"/>	Benzo(b)fluoranthene	<input type="checkbox"/>	<input checked="" type="checkbox"/>
Beryllium	<input checked="" type="checkbox"/>	<input type="checkbox"/>	Cadmium	<input checked="" type="checkbox"/>	<input checked="" type="checkbox"/>
Chromium	<input checked="" type="checkbox"/>	<input checked="" type="checkbox"/>	Chrysene	<input type="checkbox"/>	<input checked="" type="checkbox"/>
Copper	<input checked="" type="checkbox"/>	<input type="checkbox"/>	DDT	<input type="checkbox"/>	<input checked="" type="checkbox"/>
Lead	<input checked="" type="checkbox"/>	<input checked="" type="checkbox"/>	Mercury	<input checked="" type="checkbox"/>	<input checked="" type="checkbox"/>
Nickel	<input checked="" type="checkbox"/>	<input type="checkbox"/>	Selenium	<input checked="" type="checkbox"/>	<input type="checkbox"/>
Silver	<input checked="" type="checkbox"/>	<input checked="" type="checkbox"/>	Thallium	<input checked="" type="checkbox"/>	<input type="checkbox"/>
Toxaphene	<input type="checkbox"/>	<input checked="" type="checkbox"/>	Vanadium (reference only, not regulated substance)	<input checked="" type="checkbox"/>	<input type="checkbox"/>
Zinc	<input checked="" type="checkbox"/>	<input type="checkbox"/>			

GEORGIA ENVIRONMENTAL PROTECTION DIVISION  
HAZARDOUS SITE INVENTORY

Site Number 10260

**SITE NAME:** Griffith Oil Company  
**LOCATION:** Poplar Springs Road  
Jefferson, Jackson County, GA 30549

Latitude 34° 3' 40" N Longitude 83° 32' 50" W

**ACREAGE** 3.87  
**PARCEL NUMBER** 055 09F

**DATE LISTED**  
6/29/1994

**LAST KNOWN PROPERTY OWNER:**

Troy Griffith  
3527-135 Casper Dr.  
Gainesville, GA 30506



**STATUS OF CLEANUP ACTIVITIES:**

Cleanup activities are being conducted for soil and groundwater. Hazardous Site Response Act cleanup levels have been met for source materials.

**CLEANUP PRIORITY:** The Director has designated this site as a Class I

**GA EPD DIRECTOR'S DETERMINATION REGARDING CORRECTIVE ACTION:**

The Director has determined that this site requires corrective action.

**REGULATED SUBSTANCES RELEASED, AND THREATS TO HUMAN HEALTH AND ENVIRONMENT POSED BY THE RELEASE:**

This site has a known release of Tetrachloroethene in groundwater at levels exceeding the reportable quantity. This release has resulted in known human exposure greater than or equal to the MCL for Tetrachloroethene.

This site has a known release of Benzene in soil at levels exceeding the reportable quantity. This site has unlimited access. The nearest resident individual is between 301 and 1000 feet from the area affected by the release.

**REGULATED SUBSTANCES:**

Substance Name	GW	Soil	Substance Name	GW	Soil
1,1,1-Trichloroethane	<input checked="" type="checkbox"/>	<input type="checkbox"/>	1,1-Dichloroethene	<input checked="" type="checkbox"/>	<input type="checkbox"/>
Benzene	<input checked="" type="checkbox"/>	<input checked="" type="checkbox"/>	Cis-1,2-Dichloroethene	<input checked="" type="checkbox"/>	<input type="checkbox"/>
Dichloromethane	<input type="checkbox"/>	<input checked="" type="checkbox"/>	Ethylbenzene	<input type="checkbox"/>	<input checked="" type="checkbox"/>
Ethylbenzene	<input type="checkbox"/>	<input checked="" type="checkbox"/>	Methyl ethyl ketone	<input type="checkbox"/>	<input checked="" type="checkbox"/>
Naphthalene	<input checked="" type="checkbox"/>	<input type="checkbox"/>	Tetrachloroethene	<input checked="" type="checkbox"/>	<input checked="" type="checkbox"/>
Toluene	<input type="checkbox"/>	<input checked="" type="checkbox"/>	Trichloroethene	<input checked="" type="checkbox"/>	<input type="checkbox"/>
Vinyl chloride	<input checked="" type="checkbox"/>	<input type="checkbox"/>			



GEORGIA ENVIRONMENTAL PROTECTION DIVISION  
HAZARDOUS SITE INVENTORY

Site Number 10264

**SITE NAME:** U.S. Plating Burn Site  
**LOCATION:** 78 Milton Avenue SE  
Atlanta, Fulton County, GA 30315

Latitude 33° 43' 25 " N Longitude 84° 23' 2 " W

**ACREAGE** 0.5  
**PARCEL NUMBER** 14-0055-0011-007-7

**DATE LISTED**  
6/29/1994

**LAST KNOWN PROPERTY OWNER:**  
78 Milton, LLC c/o Ranney & Associates, LLC  
900 Peachtree Street, Suite 400  
Atlanta, GA 30309



**STATUS OF CLEANUP ACTIVITIES:**

Cleanup activities are being conducted for source materials, soil, and groundwater.

**CLEANUP PRIORITY:** The Director has designated this site as a Class II

**GA EPD DIRECTOR'S DETERMINATION REGARDING CORRECTIVE ACTION:**

Pending

**REGULATED SUBSTANCES RELEASED, AND THREATS TO HUMAN HEALTH AND ENVIRONMENT POSED BY THE RELEASE:**

This site has a known release of Chromium in soil at levels exceeding the reportable quantity. This site has limited access. The nearest resident individual is less than 300 feet from the area affected by the release.

**REGULATED SUBSTANCES:**

Substance Name	GW	Soil	Substance Name	GW	Soil
Arsenic	<input type="checkbox"/>	<input checked="" type="checkbox"/>	Barium	<input type="checkbox"/>	<input checked="" type="checkbox"/>
Carbon disulfide	<input type="checkbox"/>	<input checked="" type="checkbox"/>	Chromium	<input type="checkbox"/>	<input checked="" type="checkbox"/>
Cyanides (soluble salts and complexes) n.o.s.	<input type="checkbox"/>	<input checked="" type="checkbox"/>	Lead	<input type="checkbox"/>	<input checked="" type="checkbox"/>
Nickel	<input checked="" type="checkbox"/>	<input checked="" type="checkbox"/>			

GEORGIA ENVIRONMENTAL PROTECTION DIVISION  
HAZARDOUS SITE INVENTORY

Site Number 10268

**SITE NAME:** Automatic Sprinkler Corporation of America (Former)

**LOCATION:** 162 East Meadowlake Pkwy  
Swainsboro, Emanuel County, GA 30401

Latitude 32° 34' 54" N Longitude 82° 18' 47" W

**ACREAGE** **PARCEL NUMBER**

6.91 S12 005

**DATE LISTED**

2/16/1999

**LAST KNOWN PROPERTY OWNER:**

Emanuel County Development Authority  
124 North Main St.  
Swainsboro, GA 30401



EPD received notification of a release to the following property(s), and determined on the indicated date that the property should be sublisted as part of this site.

PARCEL NAME	ACREAGE	PARCEL NUMBER	DATE LISTED
STI Properties, Inc.	5.3	S12 004	2/16/1999

**STATUS OF CLEANUP ACTIVITIES:**

Cleanup activities are being conducted for source materials, soil, and groundwater.

**CLEANUP PRIORITY:** The Director has designated this site as a Class V

**GA EPD DIRECTOR'S DETERMINATION REGARDING CORRECTIVE ACTION:**

The Director has determined that this site requires corrective action.

**REGULATED SUBSTANCES RELEASED, AND THREATS TO HUMAN HEALTH AND ENVIRONMENT POSED BY THE RELEASE:**

This site has a known release of Lead in groundwater at levels exceeding the reportable quantity. No human exposure via drinking water is suspected from this release. The nearest drinking water well is less than 0.5 miles from the area affected by the release.

This site has a known release of Lead in soil at levels exceeding the reportable quantity. This site has unlimited access. The nearest resident individual is less than 300 feet from the area affected by the release.

**REGULATED SUBSTANCES:**

Substance Name	GW	Soil	Substance Name	GW	Soil
1,1,1-Trichloroethane	<input checked="" type="checkbox"/>	<input type="checkbox"/>	1,1,2-Trichloro-1,2,2-trifluoroethane	<input checked="" type="checkbox"/>	<input type="checkbox"/>
1,1,2-Trichloroethane	<input checked="" type="checkbox"/>	<input type="checkbox"/>	1,1-Dichloroethane	<input checked="" type="checkbox"/>	<input type="checkbox"/>
1,1-Dichloroethene	<input checked="" type="checkbox"/>	<input type="checkbox"/>	Acetone	<input type="checkbox"/>	<input checked="" type="checkbox"/>
Benzene	<input checked="" type="checkbox"/>	<input type="checkbox"/>	bis(2-Ethylhexyl) phthalate	<input type="checkbox"/>	<input checked="" type="checkbox"/>
Cadmium	<input checked="" type="checkbox"/>	<input checked="" type="checkbox"/>	Chloroethane	<input type="checkbox"/>	<input type="checkbox"/>
Chloroform	<input checked="" type="checkbox"/>	<input type="checkbox"/>	Chromium	<input checked="" type="checkbox"/>	<input checked="" type="checkbox"/>
Cis-1,2-Dichloroethene	<input checked="" type="checkbox"/>	<input type="checkbox"/>	Copper	<input checked="" type="checkbox"/>	<input checked="" type="checkbox"/>
Ethylbenzene	<input checked="" type="checkbox"/>	<input checked="" type="checkbox"/>	Lead	<input checked="" type="checkbox"/>	<input checked="" type="checkbox"/>
Mercury	<input type="checkbox"/>	<input checked="" type="checkbox"/>	Tetrachloroethene	<input checked="" type="checkbox"/>	<input checked="" type="checkbox"/>
Toluene	<input checked="" type="checkbox"/>	<input checked="" type="checkbox"/>	trans-1,2-Dichloroethene	<input checked="" type="checkbox"/>	<input type="checkbox"/>
Trichloroethene	<input checked="" type="checkbox"/>	<input type="checkbox"/>	Vinyl chloride	<input checked="" type="checkbox"/>	<input checked="" type="checkbox"/>
Xylenes	<input checked="" type="checkbox"/>	<input checked="" type="checkbox"/>	Zinc	<input checked="" type="checkbox"/>	<input checked="" type="checkbox"/>

GEORGIA ENVIRONMENTAL PROTECTION DIVISION  
HAZARDOUS SITE INVENTORY

Site Number 10269

**SITE NAME:** University of Georgia - Milledge Avenue Site  
**LOCATION:** 2450 S Milledge Avenue  
Athens, Clarke County, GA 30606

Latitude 33° 54' 21 " N Longitude 83° 23' 7 " W

**ACREAGE** 2109.25  
**PARCEL NUMBER** 183 010

**DATE LISTED**  
6/29/1994

**LAST KNOWN PROPERTY OWNER:**

Board of Regents  
N Lumpkin Street  
Athens, GA 30605



**STATUS OF CLEANUP ACTIVITIES:**

Cleanup activities are being conducted for source materials and groundwater.

**CLEANUP PRIORITY:** The Director has designated this site as a Class IV

**GA EPD DIRECTOR'S DETERMINATION REGARDING CORRECTIVE ACTION:**

The Director has determined that this site requires corrective action.

**REGULATED SUBSTANCES RELEASED, AND THREATS TO HUMAN HEALTH AND ENVIRONMENT POSED BY THE RELEASE:**

This site has a known release of Lead in groundwater at levels exceeding the reportable quantity. No human exposure via drinking water is suspected from this release. The nearest drinking water well is between 0.5 and 1 miles from the area affected by the release.

**REGULATED SUBSTANCES:**

Substance Name	GW	Soil	Substance Name	GW	Soil
1,1,2,2-Tetrachloroethane	<input checked="" type="checkbox"/>	<input type="checkbox"/>	1,2,3-Trichloropropane	<input checked="" type="checkbox"/>	<input type="checkbox"/>
1,2-Dichloroethane	<input checked="" type="checkbox"/>	<input type="checkbox"/>	1,2-Dichloropropane	<input checked="" type="checkbox"/>	<input type="checkbox"/>
Barium	<input checked="" type="checkbox"/>	<input checked="" type="checkbox"/>	Benzene	<input checked="" type="checkbox"/>	<input checked="" type="checkbox"/>
Carbon tetrachloride	<input checked="" type="checkbox"/>	<input type="checkbox"/>	Chloroform	<input checked="" type="checkbox"/>	<input checked="" type="checkbox"/>
Cis-1,2-Dichloroethene	<input checked="" type="checkbox"/>	<input type="checkbox"/>	Dibromochloropropane	<input checked="" type="checkbox"/>	<input type="checkbox"/>
Dichloromethane	<input checked="" type="checkbox"/>	<input type="checkbox"/>	Ethylbenzene	<input checked="" type="checkbox"/>	<input type="checkbox"/>
Lead	<input checked="" type="checkbox"/>	<input type="checkbox"/>	Mercury	<input checked="" type="checkbox"/>	<input type="checkbox"/>
Methyl ethyl ketone	<input type="checkbox"/>	<input checked="" type="checkbox"/>	Methyl isobutyl ketone	<input checked="" type="checkbox"/>	<input type="checkbox"/>
Naphthalene	<input checked="" type="checkbox"/>	<input type="checkbox"/>	Tetrachloroethene	<input checked="" type="checkbox"/>	<input checked="" type="checkbox"/>
Toluene	<input type="checkbox"/>	<input checked="" type="checkbox"/>	trans-1,2-Dichloroethene	<input checked="" type="checkbox"/>	<input type="checkbox"/>
Trichloroethene	<input checked="" type="checkbox"/>	<input checked="" type="checkbox"/>	Vinyl chloride	<input checked="" type="checkbox"/>	<input type="checkbox"/>
Xylenes	<input checked="" type="checkbox"/>	<input type="checkbox"/>	Zinc	<input checked="" type="checkbox"/>	<input type="checkbox"/>

GEORGIA ENVIRONMENTAL PROTECTION DIVISION  
HAZARDOUS SITE INVENTORY

Site Number 10270

**SITE NAME:** Hall County - Allen Creek Sanitary Landfill

**LOCATION:** 2665 Allen Creek Road  
Gainesville, Hall County, GA 30507

Latitude 34° 15 ' 12 " N

Longitude 83° 46 ' 32 " W

**ACREAGE** **PARCEL NUMBER**

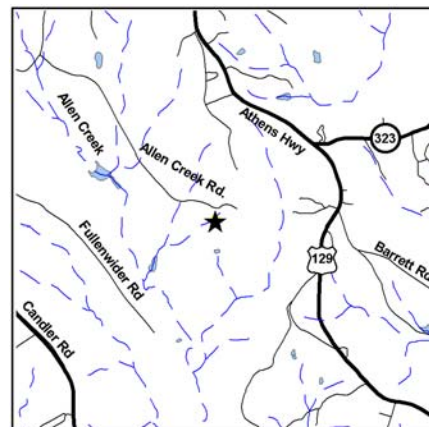
150 Map H-23, Parcel 84

**DATE LISTED**

6/29/1994

**LAST KNOWN PROPERTY OWNER:**

Hall County  
P.O. Drawer 1435  
Gainesville, GA 30503



**STATUS OF CLEANUP ACTIVITIES:**

Cleanup activities are being conducted for source materials and groundwater.

**CLEANUP PRIORITY:** The Director has designated this site as a Class IV

**GA EPD DIRECTOR'S DETERMINATION REGARDING CORRECTIVE ACTION:**

The Director has determined that this site requires corrective action.

**REGULATED SUBSTANCES RELEASED, AND THREATS TO HUMAN HEALTH AND ENVIRONMENT POSED BY THE RELEASE:**

This site has a known release of Vinyl chloride in groundwater at levels exceeding the reportable quantity. No human exposure via drinking water is suspected from this release. The nearest drinking water well is less than 0.5 miles from the area affected by the release.

**REGULATED SUBSTANCES:**

Substance Name	GW	Soil	Substance Name	GW	Soil
1,1,1-Trichloroethane	<input checked="" type="checkbox"/>	<input type="checkbox"/>	1,1-Dichloroethane	<input checked="" type="checkbox"/>	<input type="checkbox"/>
1,1-Dichloroethene	<input checked="" type="checkbox"/>	<input type="checkbox"/>	1,2-Dichloroethane	<input checked="" type="checkbox"/>	<input type="checkbox"/>
1,2-Dichloropropane	<input checked="" type="checkbox"/>	<input type="checkbox"/>	Acetone	<input checked="" type="checkbox"/>	<input type="checkbox"/>
Arsenic	<input checked="" type="checkbox"/>	<input type="checkbox"/>	Barium	<input checked="" type="checkbox"/>	<input type="checkbox"/>
Benzene	<input checked="" type="checkbox"/>	<input type="checkbox"/>	Beryllium	<input checked="" type="checkbox"/>	<input type="checkbox"/>
Cadmium	<input checked="" type="checkbox"/>	<input type="checkbox"/>	Chlorobenzene	<input checked="" type="checkbox"/>	<input type="checkbox"/>
Chloroethane	<input checked="" type="checkbox"/>	<input type="checkbox"/>	Chromium	<input checked="" type="checkbox"/>	<input type="checkbox"/>
Cis-1,2-Dichloroethene	<input checked="" type="checkbox"/>	<input type="checkbox"/>	Cobalt {reference only, not regulated substance}	<input checked="" type="checkbox"/>	<input type="checkbox"/>
Dichlorodifluoromethane	<input checked="" type="checkbox"/>	<input type="checkbox"/>	Dichloromethane	<input checked="" type="checkbox"/>	<input type="checkbox"/>
Ethylbenzene	<input checked="" type="checkbox"/>	<input type="checkbox"/>	Lead	<input checked="" type="checkbox"/>	<input type="checkbox"/>
Nickel	<input checked="" type="checkbox"/>	<input type="checkbox"/>	p-Dichlorobenzene	<input checked="" type="checkbox"/>	<input type="checkbox"/>
Tetrachloroethene	<input checked="" type="checkbox"/>	<input type="checkbox"/>	Toluene	<input checked="" type="checkbox"/>	<input type="checkbox"/>
Trichloroethene	<input checked="" type="checkbox"/>	<input type="checkbox"/>	Trichlorofluoromethane	<input checked="" type="checkbox"/>	<input type="checkbox"/>
Vinyl chloride	<input checked="" type="checkbox"/>	<input type="checkbox"/>	Xylenes	<input checked="" type="checkbox"/>	<input type="checkbox"/>

GEORGIA ENVIRONMENTAL PROTECTION DIVISION  
HAZARDOUS SITE INVENTORY

Site Number 10271

**SITE NAME:** Cheatham Road Landfill (Phase 2 Cobb County)

**LOCATION:** 2500 Pitner Road  
Acworth, Cobb County, GA 30101-4481

Latitude 34° 0' 50" N Longitude 84° 44' 12" W

**ACREAGE PARCEL NUMBER**

10.5522 20015300270  
73.4 20019000010  
51.6 20015300020

**DATE LISTED**

6/29/1994  
6/29/1994  
6/29/1994

**LAST KNOWN PROPERTY OWNER:**

Cobb County Board of Commissioners  
100 Cherokee Street, Suite 300  
Marietta, GA 30090-9680



**STATUS OF CLEANUP ACTIVITIES:**

Cleanup activities are being conducted for source materials and groundwater.

**CLEANUP PRIORITY:** The Director has designated this site as a Class IV

**GA EPD DIRECTOR'S DETERMINATION REGARDING CORRECTIVE ACTION:**

The Director has determined that this site requires corrective action.

**REGULATED SUBSTANCES RELEASED, AND THREATS TO HUMAN HEALTH AND ENVIRONMENT POSED BY THE RELEASE:**

This site has a known release of Vinyl chloride in groundwater at levels exceeding the reportable quantity. No human exposure via drinking water is suspected from this release. The nearest drinking water well is between 1 and 2 miles from the area affected by the release.

**REGULATED SUBSTANCES:**

Substance Name	GW	Soil	Substance Name	GW	Soil
Barium	<input checked="" type="checkbox"/>	<input type="checkbox"/>	Cadmium	<input checked="" type="checkbox"/>	<input type="checkbox"/>
Chlorobenzene	<input checked="" type="checkbox"/>	<input type="checkbox"/>	Chloroform	<input checked="" type="checkbox"/>	<input type="checkbox"/>
Chromium	<input checked="" type="checkbox"/>	<input type="checkbox"/>	Cis-1,2-Dichloroethene	<input checked="" type="checkbox"/>	<input type="checkbox"/>
Lead	<input checked="" type="checkbox"/>	<input type="checkbox"/>	Nickel	<input checked="" type="checkbox"/>	<input type="checkbox"/>
p-Dichlorobenzene	<input checked="" type="checkbox"/>	<input type="checkbox"/>	Tetrachloroethene	<input checked="" type="checkbox"/>	<input type="checkbox"/>
Trichloroethene	<input checked="" type="checkbox"/>	<input type="checkbox"/>	Vinyl chloride	<input checked="" type="checkbox"/>	<input type="checkbox"/>
Xylenes	<input checked="" type="checkbox"/>	<input type="checkbox"/>			

GEORGIA ENVIRONMENTAL PROTECTION DIVISION  
HAZARDOUS SITE INVENTORY

Site Number 10272

**SITE NAME:** Miller Bottom Road Landfill  
**LOCATION:** Miller Bottom Road  
Conyers, Rockdale County, GA 30207

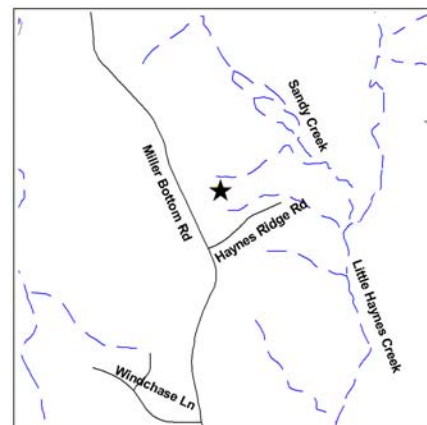
Latitude 33° 44' 32" N Longitude 83° 55' 33" W

**ACREAGE** 117  
**PARCEL NUMBER** 083001004A

**DATE LISTED**  
6/29/1994

**LAST KNOWN PROPERTY OWNER:**

Conyers/Rockdale County  
P.O. Box 289  
Conyers, GA 30207-0289



**STATUS OF CLEANUP ACTIVITIES:**

Cleanup activities are being conducted for source materials and groundwater.

**CLEANUP PRIORITY:** The Director has designated this site as a Class IV

**GA EPD DIRECTOR'S DETERMINATION REGARDING CORRECTIVE ACTION:**

The Director has determined that this site requires corrective action.

**REGULATED SUBSTANCES RELEASED, AND THREATS TO HUMAN HEALTH AND ENVIRONMENT POSED BY THE RELEASE:**

This site has a known release of Tetrachloroethene in groundwater at levels exceeding the reportable quantity. No human exposure via drinking water is suspected from this release. The nearest drinking water well is less than 0.5 miles from the area affected by the release.

**REGULATED SUBSTANCES:**

Substance Name	GW	Soil	Substance Name	GW	Soil
1,1,1-Trichloroethane	<input checked="" type="checkbox"/>	<input type="checkbox"/>	1,1-Dichloroethane	<input checked="" type="checkbox"/>	<input type="checkbox"/>
1,1-Dichloroethene	<input checked="" type="checkbox"/>	<input type="checkbox"/>	1,2-Dichloroethane	<input checked="" type="checkbox"/>	<input type="checkbox"/>
Acetone	<input checked="" type="checkbox"/>	<input type="checkbox"/>	Benzene	<input checked="" type="checkbox"/>	<input type="checkbox"/>
Chloroethane	<input checked="" type="checkbox"/>	<input type="checkbox"/>	Chromium	<input checked="" type="checkbox"/>	<input type="checkbox"/>
Cis-1,2-Dichloroethene	<input checked="" type="checkbox"/>	<input type="checkbox"/>	Dichlorodifluoromethane	<input checked="" type="checkbox"/>	<input type="checkbox"/>
Dichloromethane	<input checked="" type="checkbox"/>	<input type="checkbox"/>	Tetrachloroethene	<input checked="" type="checkbox"/>	<input type="checkbox"/>
Trichloroethene	<input checked="" type="checkbox"/>	<input type="checkbox"/>	Trichlorofluoromethane	<input checked="" type="checkbox"/>	<input type="checkbox"/>
Vinyl chloride	<input checked="" type="checkbox"/>	<input type="checkbox"/>	Zinc	<input checked="" type="checkbox"/>	<input type="checkbox"/>

GEORGIA ENVIRONMENTAL PROTECTION DIVISION  
HAZARDOUS SITE INVENTORY

Site Number 10274

**SITE NAME:** Speedway SR 324 Landfill  
**LOCATION:** 967 Carl Bethlehem Road  
Winder, Barrow County, GA 30680

Latitude 33° 58' 8" N Longitude 83° 46' 24" W

**ACREAGE PARCEL NUMBER**

95.14 XX051 059

2.23 XX051 059A

**DATE LISTED**

6/29/1994

6/29/1994

**LAST KNOWN PROPERTY OWNER:**

Republic Waste  
967 Carl Bethlehem Road  
Winder, GA 30680



**STATUS OF CLEANUP ACTIVITIES:**

Cleanup activities are being conducted for source materials and groundwater.

**CLEANUP PRIORITY:** The Director has designated this site as a Class IV

**GA EPD DIRECTOR'S DETERMINATION REGARDING CORRECTIVE ACTION:**

The Director has determined that this site requires corrective action.

**REGULATED SUBSTANCES RELEASED, AND THREATS TO HUMAN HEALTH AND ENVIRONMENT POSED BY THE RELEASE:**

This site has a known release of Arsenic in groundwater at levels exceeding the reportable quantity. No human exposure via drinking water is suspected from this release. The nearest drinking water well is less than 0.5 miles from the area affected by the release.

**REGULATED SUBSTANCES:**

Substance Name	GW	Soil	Substance Name	GW	Soil
1,1-Dichloroethane	<input checked="" type="checkbox"/>	<input type="checkbox"/>	Arsenic	<input checked="" type="checkbox"/>	<input type="checkbox"/>
Cis-1,2-Dichloroethene	<input checked="" type="checkbox"/>	<input type="checkbox"/>	Dichloromethane	<input checked="" type="checkbox"/>	<input type="checkbox"/>
Tetrachloroethene	<input checked="" type="checkbox"/>	<input type="checkbox"/>	Trichlorofluoromethane	<input checked="" type="checkbox"/>	<input type="checkbox"/>
Xylenes	<input checked="" type="checkbox"/>	<input type="checkbox"/>			



GEORGIA ENVIRONMENTAL PROTECTION DIVISION  
HAZARDOUS SITE INVENTORY

Site Number 10275

**SITE NAME:** Clinch County - Smith Road Landfill Phase 1 (SL)

**LOCATION:** Smith Road  
Homerville, Clinch County, GA 31634

Latitude 31° 4' 13" N

Longitude 82° 45' 35" W

**ACREAGE** **PARCEL NUMBER**

9.33 Map 62, Parcel 16

**DATE LISTED**

6/29/1994

**LAST KNOWN PROPERTY OWNER:**

Clinch County  
100 Court Square  
Homerville, GA 31634



**STATUS OF CLEANUP ACTIVITIES:**

Cleanup activities are being conducted for source materials and groundwater.

**CLEANUP PRIORITY:** The Director has designated this site as a Class IV

**GA EPD DIRECTOR'S DETERMINATION REGARDING CORRECTIVE ACTION:**

The Director has determined that this site requires corrective action.

**REGULATED SUBSTANCES RELEASED, AND THREATS TO HUMAN HEALTH AND ENVIRONMENT POSED BY THE RELEASE:**

This site has a known release of Chromium in groundwater at levels exceeding the reportable quantity. No human exposure via drinking water is suspected from this release. The nearest drinking water well is less than 0.5 miles from the area affected by the release.

**REGULATED SUBSTANCES:**

Substance Name	GW	Soil	Substance Name	GW	Soil
1,1,1-Trichloroethane	<input checked="" type="checkbox"/>	<input type="checkbox"/>	1,1-Dichloroethane	<input checked="" type="checkbox"/>	<input type="checkbox"/>
1,1-Dichloroethene	<input checked="" type="checkbox"/>	<input type="checkbox"/>	Arsenic	<input checked="" type="checkbox"/>	<input type="checkbox"/>
Benzene	<input checked="" type="checkbox"/>	<input type="checkbox"/>	Cadmium	<input checked="" type="checkbox"/>	<input type="checkbox"/>
Chlorobenzene	<input checked="" type="checkbox"/>	<input type="checkbox"/>	Chloroethane	<input checked="" type="checkbox"/>	<input type="checkbox"/>
Chromium	<input checked="" type="checkbox"/>	<input type="checkbox"/>	Dichloromethane	<input checked="" type="checkbox"/>	<input type="checkbox"/>
Ethylbenzene	<input checked="" type="checkbox"/>	<input type="checkbox"/>	Lead	<input checked="" type="checkbox"/>	<input type="checkbox"/>
Naphthalene	<input checked="" type="checkbox"/>	<input type="checkbox"/>	Toluene	<input checked="" type="checkbox"/>	<input type="checkbox"/>
Vinyl chloride	<input checked="" type="checkbox"/>	<input type="checkbox"/>	Xylenes	<input checked="" type="checkbox"/>	<input type="checkbox"/>



GEORGIA ENVIRONMENTAL PROTECTION DIVISION  
HAZARDOUS SITE INVENTORY

Site Number 10276

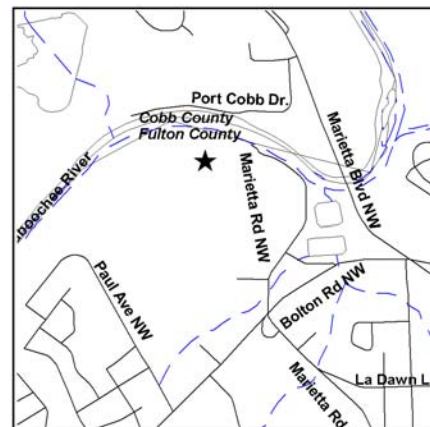
**SITE NAME:** Southern States Landfill  
**LOCATION:** Bolton Road between Marietta Blvd and South Cobb D  
Atlanta, Fulton County, GA 30339

Latitude 33° 49' 33" N Longitude 84° 27' 55" W

ACREAGE	PARCEL NUMBER	DATE LISTED
4.17	17 0254 LL0065	6/29/1994
35	17 0243 LL0192	6/29/1994
2.6	17 0243 LL0168	6/29/1994
19.06	17 0243 LL0184	6/29/1994

**LAST KNOWN PROPERTY OWNER:**

USA Waste - Waste Management, Inc.  
3001 South Pioneer Drive  
Smyrna, GA 30082



**STATUS OF CLEANUP ACTIVITIES:**

Cleanup activities are being conducted for source materials and groundwater.

**CLEANUP PRIORITY:** The Director has designated this site as a Class IV

**GA EPD DIRECTOR'S DETERMINATION REGARDING CORRECTIVE ACTION:**

The Director has determined that this site requires corrective action.

**REGULATED SUBSTANCES RELEASED, AND THREATS TO HUMAN HEALTH AND ENVIRONMENT POSED BY THE RELEASE:**

This site has a known release of Cadmium in groundwater at levels exceeding the reportable quantity. No human exposure via drinking water is suspected from this release. The nearest drinking water well is less than 0.5 miles from the area affected by the release.

**REGULATED SUBSTANCES:**

Substance Name	GW	Soil	Substance Name	GW	Soil
1,1-Dichloroethane	<input checked="" type="checkbox"/>	<input type="checkbox"/>	Acetone	<input checked="" type="checkbox"/>	<input type="checkbox"/>
Arsenic	<input checked="" type="checkbox"/>	<input type="checkbox"/>	Cadmium	<input checked="" type="checkbox"/>	<input type="checkbox"/>
Chlorobenzene	<input checked="" type="checkbox"/>	<input type="checkbox"/>	Copper	<input checked="" type="checkbox"/>	<input type="checkbox"/>
Cresols	<input checked="" type="checkbox"/>	<input type="checkbox"/>	Ethylbenzene	<input checked="" type="checkbox"/>	<input type="checkbox"/>
Lead	<input checked="" type="checkbox"/>	<input type="checkbox"/>	Methyl ethyl ketone	<input checked="" type="checkbox"/>	<input type="checkbox"/>
Nickel	<input checked="" type="checkbox"/>	<input type="checkbox"/>	Phenol	<input checked="" type="checkbox"/>	<input type="checkbox"/>
Tetrachloroethene	<input checked="" type="checkbox"/>	<input type="checkbox"/>	Thallium	<input checked="" type="checkbox"/>	<input type="checkbox"/>
Toluene	<input checked="" type="checkbox"/>	<input type="checkbox"/>	Trichloroethene	<input checked="" type="checkbox"/>	<input type="checkbox"/>
Vanadium {reference only, not regulated substance}	<input checked="" type="checkbox"/>	<input type="checkbox"/>	Vinyl chloride	<input checked="" type="checkbox"/>	<input type="checkbox"/>

GEORGIA ENVIRONMENTAL PROTECTION DIVISION  
HAZARDOUS SITE INVENTORY

Site Number 10277

**SITE NAME:** Athens-Clarke County - Dunlap Rd (SL) MSWL

**LOCATION:** Hwy 78 East, Dunlap Road  
Athens, Clarke County, GA 30601

Latitude 33° 55' 29" N Longitude 83° 15' 48" W

**ACREAGE** **PARCEL NUMBER**

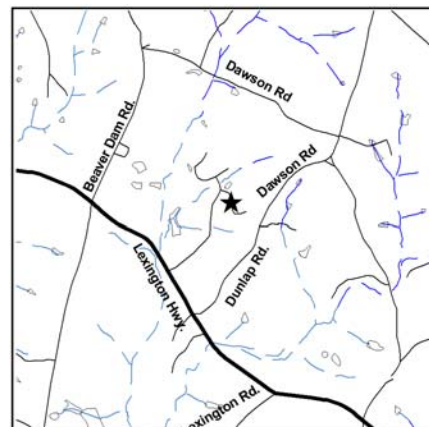
289.29 302 011F

**DATE LISTED**

6/29/1994

**LAST KNOWN PROPERTY OWNER:**

Athens-Clarke County Unified Government  
P.O. Box 1868  
Athens, GA 30603-1868



**STATUS OF CLEANUP ACTIVITIES:**

Cleanup activities are being conducted for source materials and groundwater.

**CLEANUP PRIORITY:** The Director has designated this site as a Class IV

**GA EPD DIRECTOR'S DETERMINATION REGARDING CORRECTIVE ACTION:**

The Director has determined that this site requires corrective action.

**REGULATED SUBSTANCES RELEASED, AND THREATS TO HUMAN HEALTH AND ENVIRONMENT POSED BY THE RELEASE:**

This site has a known release of Vinyl chloride in groundwater at levels exceeding the reportable quantity. This release has resulted in known human exposure greater than or equal to the MCL for Vinyl chloride.

**REGULATED SUBSTANCES:**

Substance Name	GW	Soil	Substance Name	GW	Soil
1,1,1-Trichloroethane	<input checked="" type="checkbox"/>	<input type="checkbox"/>	1,1,2,2-Tetrachloroethane	<input checked="" type="checkbox"/>	<input type="checkbox"/>
1,1-Dichloroethane	<input checked="" type="checkbox"/>	<input type="checkbox"/>	1,1-Dichloroethene	<input checked="" type="checkbox"/>	<input type="checkbox"/>
Acetone	<input checked="" type="checkbox"/>	<input type="checkbox"/>	Benzene	<input checked="" type="checkbox"/>	<input type="checkbox"/>
Beryllium	<input checked="" type="checkbox"/>	<input type="checkbox"/>	Chlorobenzene	<input checked="" type="checkbox"/>	<input type="checkbox"/>
Chloroethane	<input checked="" type="checkbox"/>	<input type="checkbox"/>	Chromium	<input checked="" type="checkbox"/>	<input type="checkbox"/>
Cis-1,2-Dichloroethene	<input checked="" type="checkbox"/>	<input type="checkbox"/>	Copper	<input checked="" type="checkbox"/>	<input type="checkbox"/>
Dichloromethane	<input checked="" type="checkbox"/>	<input type="checkbox"/>	Ethylbenzene	<input checked="" type="checkbox"/>	<input type="checkbox"/>
Lead	<input checked="" type="checkbox"/>	<input type="checkbox"/>	Mercury	<input checked="" type="checkbox"/>	<input type="checkbox"/>
Nickel	<input checked="" type="checkbox"/>	<input type="checkbox"/>	p-Dichlorobenzene	<input checked="" type="checkbox"/>	<input type="checkbox"/>
Tetrachloroethene	<input checked="" type="checkbox"/>	<input type="checkbox"/>	Toluene	<input checked="" type="checkbox"/>	<input type="checkbox"/>
trans-1,2-Dichloroethene	<input checked="" type="checkbox"/>	<input type="checkbox"/>	Trichloroethene	<input checked="" type="checkbox"/>	<input type="checkbox"/>
Trichlorofluoromethane	<input checked="" type="checkbox"/>	<input type="checkbox"/>	Vinyl chloride	<input checked="" type="checkbox"/>	<input type="checkbox"/>
Xylenes	<input checked="" type="checkbox"/>	<input type="checkbox"/>	Zinc	<input checked="" type="checkbox"/>	<input type="checkbox"/>

GEORGIA ENVIRONMENTAL PROTECTION DIVISION  
HAZARDOUS SITE INVENTORY

Site Number 10278

**SITE NAME:** Butts County - Brownlee Road Landfill

**LOCATION:** Brownlee Road  
Jackson, Butts County, GA 30233

Latitude 33° 16' 27" N

Longitude 83° 58' 9" W

**ACREAGE** 95.19 **PARCEL NUMBER** 00330-033-000

**DATE LISTED**

6/29/1994

**LAST KNOWN PROPERTY OWNER:**

Butts County Board of Commissioners  
25 Third Street, Suite 4  
Jackson, GA 30233



**STATUS OF CLEANUP ACTIVITIES:**

Cleanup activities are being conducted for source materials and groundwater.

**CLEANUP PRIORITY:** The Director has designated this site as a Class IV

**GA EPD DIRECTOR'S DETERMINATION REGARDING CORRECTIVE ACTION:**

The Director has determined that this site requires corrective action.

**REGULATED SUBSTANCES RELEASED, AND THREATS TO HUMAN HEALTH AND ENVIRONMENT POSED BY THE RELEASE:**

This site has a known release of Chromium in groundwater at levels exceeding the reportable quantity. No human exposure via drinking water is suspected from this release. The nearest drinking water well is less than 0.5 miles from the area affected by the release.

**REGULATED SUBSTANCES:**

Substance Name	GW	Soil	Substance Name	GW	Soil
1,1-Dichloroethane	<input checked="" type="checkbox"/>	<input type="checkbox"/>	Barium	<input checked="" type="checkbox"/>	<input type="checkbox"/>
Benzene	<input checked="" type="checkbox"/>	<input type="checkbox"/>	Beryllium	<input checked="" type="checkbox"/>	<input type="checkbox"/>
Chlorobenzene	<input checked="" type="checkbox"/>	<input type="checkbox"/>	Chromium	<input checked="" type="checkbox"/>	<input type="checkbox"/>
Cis-1,2-Dichloroethene	<input checked="" type="checkbox"/>	<input type="checkbox"/>	Cobalt {reference only, not regulated substance}	<input checked="" type="checkbox"/>	<input type="checkbox"/>
Dichloromethane	<input checked="" type="checkbox"/>	<input type="checkbox"/>	Ethylbenzene	<input checked="" type="checkbox"/>	<input type="checkbox"/>
Lead	<input checked="" type="checkbox"/>	<input type="checkbox"/>	Nickel	<input checked="" type="checkbox"/>	<input type="checkbox"/>
p-Dichlorobenzene	<input checked="" type="checkbox"/>	<input type="checkbox"/>	Selenium	<input checked="" type="checkbox"/>	<input type="checkbox"/>
Tetrachloroethene	<input checked="" type="checkbox"/>	<input type="checkbox"/>	Trichloroethene	<input checked="" type="checkbox"/>	<input type="checkbox"/>
Vanadium {reference only, not regulated substance}	<input checked="" type="checkbox"/>	<input type="checkbox"/>	Xylenes	<input checked="" type="checkbox"/>	<input type="checkbox"/>
Zinc	<input checked="" type="checkbox"/>	<input type="checkbox"/>			

GEORGIA ENVIRONMENTAL PROTECTION DIVISION  
HAZARDOUS SITE INVENTORY

Site Number 10281

**SITE NAME:** Rabun Apparel (formerly Rabun Mills)

**LOCATION:** 398 Kellys Creek Road  
Rabun Gap, Rabun County, GA 30568

Latitude 34° 57' 16" N Longitude 83° 22' 45" W

**ACREAGE** **PARCEL NUMBER**

96.1 048 028

8.38 048 027A

**DATE LISTED**

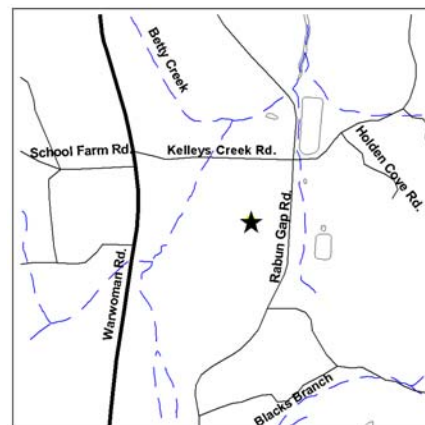
6/29/1994

6/29/1994

**LAST KNOWN PROPERTY OWNER:**

Development Authority of Rabun County  
232 Highway 441 North  
Clayton, GA 30525

Multitrade Rabun Gap, LLC  
4509 Horsepasture Price  
Ridgeway, VA 24148



**STATUS OF CLEANUP ACTIVITIES:**

Hazardous Site Response Act cleanup levels have been met for source materials and soil. Cleanup activities are being conducted for groundwater.

**CLEANUP PRIORITY:** The Director has designated this site as a Class I

**GA EPD DIRECTOR'S DETERMINATION REGARDING CORRECTIVE ACTION:**

The Director has determined that this site requires corrective action.

**REGULATED SUBSTANCES RELEASED, AND THREATS TO HUMAN HEALTH AND ENVIRONMENT POSED BY THE RELEASE:**

This site has a known release of Chloroform in groundwater at levels exceeding the reportable quantity. No human exposure via drinking water is suspected from this release. The nearest drinking water well is less than 0.5 miles from the area affected by the release.

**REGULATED SUBSTANCES:**

Substance Name	GW	Soil	Substance Name	GW	Soil
1,1,1-Trichloroethane	<input checked="" type="checkbox"/>	<input type="checkbox"/>	1,1-Dichloroethane	<input checked="" type="checkbox"/>	<input type="checkbox"/>
1,1-Dichloroethene	<input checked="" type="checkbox"/>	<input type="checkbox"/>	Barium	<input checked="" type="checkbox"/>	<input type="checkbox"/>
bis(2-Ethylhexyl) phthalate	<input checked="" type="checkbox"/>	<input type="checkbox"/>	Carbon tetrachloride	<input checked="" type="checkbox"/>	<input type="checkbox"/>
Chloroform	<input checked="" type="checkbox"/>	<input checked="" type="checkbox"/>	Ethylbenzene	<input type="checkbox"/>	<input checked="" type="checkbox"/>
Naphthalene	<input checked="" type="checkbox"/>	<input type="checkbox"/>	Phenol	<input type="checkbox"/>	<input checked="" type="checkbox"/>
Trichloroethene	<input checked="" type="checkbox"/>	<input checked="" type="checkbox"/>	Xylenes	<input type="checkbox"/>	<input checked="" type="checkbox"/>
Zinc	<input checked="" type="checkbox"/>	<input type="checkbox"/>			

**GEORGIA ENVIRONMENTAL PROTECTION DIVISION  
HAZARDOUS SITE INVENTORY**

Site Number **10282**

**SITE NAME:** 4th Street Landfill (Brunswick Airport)  
**LOCATION:** 4th St & Community Action Drive  
Brunswick, Glynn County, GA 31520

Latitude 31° 11' 9" N Longitude 81° 28' 38" W



ACREAGE	PARCEL NUMBER	DATE LISTED
2.11	03-08835	6/29/1994
2.38	01-07125	6/29/1994
3.36	03-08836	6/29/1994
4.87	01-07047	6/29/1994
5	01-06897	6/29/1994
43.62	01-06902	6/29/1994
49.5	01-06242	6/29/1994

**LAST KNOWN PROPERTY OWNER:**

Glynn County Board of Commissioners  
701 "G" Street, 2nd Floor; Historic Glynn County Courthouse  
Brunswick, GA 31520  
  
Glynn County Board of Education  
512 "G" Street  
Brunswick, GA 31520  
  
City of Brunswick  
601 Gloucester St.  
Brunswick, GA 31520

**STATUS OF CLEANUP ACTIVITIES:**

Cleanup activities are being conducted for source materials and groundwater.

**CLEANUP PRIORITY:** The Director has designated this site as a Class I

**GA EPD DIRECTOR'S DETERMINATION REGARDING CORRECTIVE ACTION:**

The Director has determined that this site requires corrective action.

**REGULATED SUBSTANCES RELEASED, AND THREATS TO HUMAN HEALTH AND ENVIRONMENT POSED BY THE RELEASE:**

This site has a known release of Lead in groundwater at levels exceeding the reportable quantity. No human exposure via drinking water is suspected from this release. The nearest drinking water well is less than 0.5 miles from the area affected by the release.

This site has a known release of Lead in soil at levels exceeding the reportable quantity. This site has limited access. The nearest resident individual is between 301 and 1000 feet from the area affected by the release.

**REGULATED SUBSTANCES:**

Substance Name	GW	Soil	Substance Name	GW	Soil
Acenaphthene	<input type="checkbox"/>	<input checked="" type="checkbox"/>	Acenaphthylene	<input type="checkbox"/>	<input checked="" type="checkbox"/>
Anthracene	<input type="checkbox"/>	<input checked="" type="checkbox"/>	Barium	<input checked="" type="checkbox"/>	<input checked="" type="checkbox"/>
Benzene	<input checked="" type="checkbox"/>	<input type="checkbox"/>	Benzo(a)anthracene	<input type="checkbox"/>	<input checked="" type="checkbox"/>
Benzo(a)pyrene	<input type="checkbox"/>	<input checked="" type="checkbox"/>	Benzo(b)fluoranthene	<input type="checkbox"/>	<input checked="" type="checkbox"/>
Benzo(ghi)perylene	<input type="checkbox"/>	<input checked="" type="checkbox"/>	Benzo(k)fluoranthene	<input type="checkbox"/>	<input checked="" type="checkbox"/>
bis(2-Ethylhexyl) phthalate	<input type="checkbox"/>	<input checked="" type="checkbox"/>	Chlorobenzene	<input checked="" type="checkbox"/>	<input type="checkbox"/>
Chromium	<input checked="" type="checkbox"/>	<input checked="" type="checkbox"/>	Chrysene	<input type="checkbox"/>	<input checked="" type="checkbox"/>
Cumene	<input type="checkbox"/>	<input checked="" type="checkbox"/>	Dieldrin	<input type="checkbox"/>	<input checked="" type="checkbox"/>
Endosulfan sulfate	<input type="checkbox"/>	<input checked="" type="checkbox"/>	Fluoranthene	<input type="checkbox"/>	<input checked="" type="checkbox"/>
Fluorene	<input type="checkbox"/>	<input checked="" type="checkbox"/>	Indeno(1,2,3-cd)pyrene	<input type="checkbox"/>	<input checked="" type="checkbox"/>
Lead	<input checked="" type="checkbox"/>	<input checked="" type="checkbox"/>	Naphthalene	<input type="checkbox"/>	<input checked="" type="checkbox"/>
PCBs	<input type="checkbox"/>	<input checked="" type="checkbox"/>	p-Dichlorobenzene	<input checked="" type="checkbox"/>	<input checked="" type="checkbox"/>

GEORGIA ENVIRONMENTAL PROTECTION DIVISION  
HAZARDOUS SITE INVENTORY

Site Number **10282**

Phenanthrene	<input type="checkbox"/>	<input checked="" type="checkbox"/>	Pyrene	<input type="checkbox"/>	<input checked="" type="checkbox"/>
Tetrachloroethene	<input type="checkbox"/>	<input checked="" type="checkbox"/>	Toluene	<input type="checkbox"/>	<input checked="" type="checkbox"/>
Toxaphene	<input type="checkbox"/>	<input checked="" type="checkbox"/>	Xylenes	<input type="checkbox"/>	<input checked="" type="checkbox"/>

GEORGIA ENVIRONMENTAL PROTECTION DIVISION  
HAZARDOUS SITE INVENTORY

Site Number 10283

**SITE NAME:** Ben Hill County - Joshlyn Road MSWL

**LOCATION:** Joshlyn Rd  
Fitzgerald, Ben Hill County, GA 31750

Latitude 31° 44' 36" N Longitude 83° 12' 24" W

**ACREAGE** **PARCEL NUMBER**

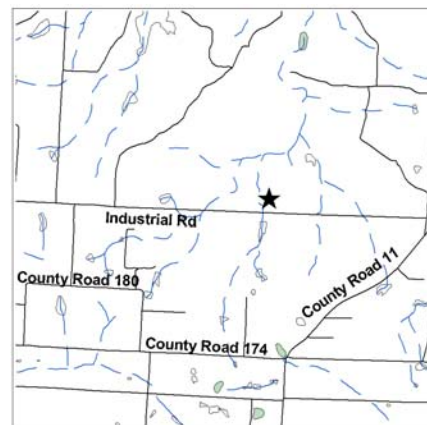
94.47 Map 411, Parcel 1

**DATE LISTED**

6/29/1994

**LAST KNOWN PROPERTY OWNER:**

Fitzgerald-Ben Hill Co. Reg. Solid Waste Mgt. Authority  
City of Fitzgerald, 116 N Johnston Street  
Fitzgerald, GA 31750



**STATUS OF CLEANUP ACTIVITIES:**

Cleanup activities are being conducted for source materials and groundwater.

**CLEANUP PRIORITY:** The Director has designated this site as a Class IV

**GA EPD DIRECTOR'S DETERMINATION REGARDING CORRECTIVE ACTION:**

The Director has determined that this site requires corrective action.

**REGULATED SUBSTANCES RELEASED, AND THREATS TO HUMAN HEALTH AND ENVIRONMENT POSED BY THE RELEASE:**

This site has a known release of Lead in groundwater at levels exceeding the reportable quantity. No human exposure via drinking water is suspected from this release. The nearest drinking water well is less than 0.5 miles from the area affected by the release.

**REGULATED SUBSTANCES:**

Substance Name	GW	Soil	Substance Name	GW	Soil
Barium	<input checked="" type="checkbox"/>	<input type="checkbox"/>	Beryllium	<input checked="" type="checkbox"/>	<input type="checkbox"/>
Chromium	<input checked="" type="checkbox"/>	<input type="checkbox"/>	Cis-1,2-Dichloroethene	<input checked="" type="checkbox"/>	<input type="checkbox"/>
Cobalt {reference only, not regulated substance}	<input checked="" type="checkbox"/>	<input type="checkbox"/>	Copper	<input checked="" type="checkbox"/>	<input type="checkbox"/>
Lead	<input checked="" type="checkbox"/>	<input type="checkbox"/>	p-Dichlorobenzene	<input checked="" type="checkbox"/>	<input type="checkbox"/>
Toluene	<input checked="" type="checkbox"/>	<input type="checkbox"/>	Vanadium {reference only, not regulated substance}	<input checked="" type="checkbox"/>	<input type="checkbox"/>
Zinc	<input checked="" type="checkbox"/>	<input type="checkbox"/>			

GEORGIA ENVIRONMENTAL PROTECTION DIVISION  
HAZARDOUS SITE INVENTORY

Site Number 10284

**SITE NAME:** Atlanta Fish Warehouse (Former)  
**LOCATION:** 602 Means Street  
Atlanta, Fulton County, GA 30318

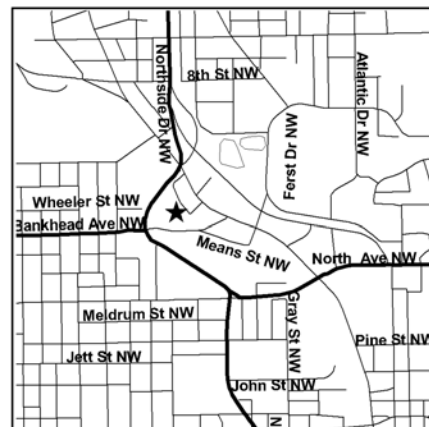
Latitude 33° 46' 26" N Longitude 84° 24' 26" W

**ACREAGE** 0.0909  
**PARCEL NUMBER** LL 81 of 14th District, Lot 19-2

**DATE LISTED**  
6/29/1994

**LAST KNOWN PROPERTY OWNER:**

Bobby C. Crowe  
325 14th Street  
Atlanta, GA 30318



**STATUS OF CLEANUP ACTIVITIES:**

Investigations are being conducted to determine how much cleanup is necessary for source materials, soil, and groundwater.

**CLEANUP PRIORITY:** The Director has designated this site as a Class II

**GA EPD DIRECTOR'S DETERMINATION REGARDING CORRECTIVE ACTION:**

Pending

**REGULATED SUBSTANCES RELEASED, AND THREATS TO HUMAN HEALTH AND ENVIRONMENT POSED BY THE RELEASE:**

This site has a known release of Lead in soil at levels exceeding the reportable quantity. This site has limited access. The nearest resident individual is between 301 and 1000 feet from the area affected by the release.

**REGULATED SUBSTANCES:**

Substance Name	GW	Soil	Substance Name	GW	Soil
Lead	<input checked="" type="checkbox"/>	<input checked="" type="checkbox"/>	Mercury	<input type="checkbox"/>	<input checked="" type="checkbox"/>



**GEORGIA ENVIRONMENTAL PROTECTION DIVISION  
HAZARDOUS SITE INVENTORY**

Site Number **10286**

**SITE NAME:** Button Gwinnett Landfill  
**LOCATION:** Arnold Road off Hwy 29  
Lawrenceville, Gwinnett County, GA 30245

Latitude 33° 55' 24" N Longitude 84° 2' 47" W

**ACREAGE PARCEL NUMBER**

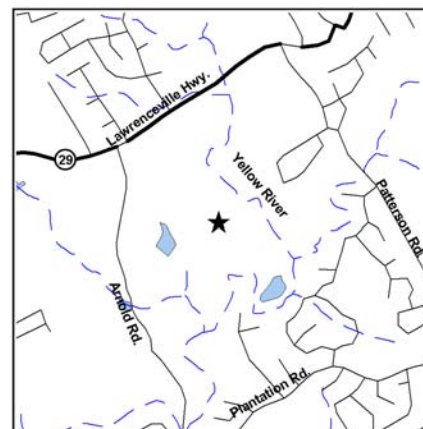
76.88 5047 090  
22.26 5047 118

**DATE LISTED**

6/29/1994  
6/29/1994

**LAST KNOWN PROPERTY OWNER:**

Waste Management  
2859 Paces Ferry Road Suite 1600  
Atlanta, GA 30339



**STATUS OF CLEANUP ACTIVITIES:**

Cleanup activities are being conducted for source materials and groundwater.

**CLEANUP PRIORITY:** The Director has designated this site as a Class IV

**GA EPD DIRECTOR'S DETERMINATION REGARDING CORRECTIVE ACTION:**

The Director has determined that this site requires corrective action.

**REGULATED SUBSTANCES RELEASED, AND THREATS TO HUMAN HEALTH AND ENVIRONMENT POSED BY THE RELEASE:**

This site has a known release of Chromium in groundwater at levels exceeding the reportable quantity. No human exposure via drinking water is suspected from this release. The nearest drinking water well is between 0.5 and 1 miles from the area affected by the release.

**REGULATED SUBSTANCES:**

Substance Name	GW	Soil	Substance Name	GW	Soil
1,1-Dichloroethane	<input checked="" type="checkbox"/>	<input type="checkbox"/>	1,2-Dichlorobenzene	<input checked="" type="checkbox"/>	<input type="checkbox"/>
1,2-Dichloropropane	<input checked="" type="checkbox"/>	<input type="checkbox"/>	2,4-Dichlorophenoxyacetic acid, salts and esters	<input checked="" type="checkbox"/>	<input type="checkbox"/>
alpha-Benzenehexachloride	<input checked="" type="checkbox"/>	<input type="checkbox"/>	Barium	<input checked="" type="checkbox"/>	<input type="checkbox"/>
Benzene	<input checked="" type="checkbox"/>	<input type="checkbox"/>	Benzo(a)pyrene	<input checked="" type="checkbox"/>	<input type="checkbox"/>
beta-Benzenehexachloride	<input checked="" type="checkbox"/>	<input type="checkbox"/>	bis(2-Ethylhexyl) phthalate	<input checked="" type="checkbox"/>	<input type="checkbox"/>
Chromium	<input checked="" type="checkbox"/>	<input type="checkbox"/>	Cis-1,2-Dichloroethene	<input checked="" type="checkbox"/>	<input type="checkbox"/>
Cobalt {reference only, not regulated substance}	<input checked="" type="checkbox"/>	<input type="checkbox"/>	Copper	<input checked="" type="checkbox"/>	<input type="checkbox"/>
Cresols	<input checked="" type="checkbox"/>	<input type="checkbox"/>	DDT	<input checked="" type="checkbox"/>	<input type="checkbox"/>
Dichlorodifluoromethane	<input checked="" type="checkbox"/>	<input type="checkbox"/>	Diethyl phthalate	<input checked="" type="checkbox"/>	<input type="checkbox"/>
Lead	<input checked="" type="checkbox"/>	<input type="checkbox"/>	Lindane	<input checked="" type="checkbox"/>	<input type="checkbox"/>
Mercury	<input checked="" type="checkbox"/>	<input type="checkbox"/>	Methyl ethyl ketone	<input checked="" type="checkbox"/>	<input type="checkbox"/>
Nickel	<input checked="" type="checkbox"/>	<input type="checkbox"/>	p-Dichlorobenzene	<input checked="" type="checkbox"/>	<input type="checkbox"/>
Selenium	<input checked="" type="checkbox"/>	<input type="checkbox"/>	Silver	<input checked="" type="checkbox"/>	<input type="checkbox"/>
Tetrachloroethene	<input checked="" type="checkbox"/>	<input type="checkbox"/>	trans-1,2-Dichloroethene	<input checked="" type="checkbox"/>	<input type="checkbox"/>
Trichloroethene	<input checked="" type="checkbox"/>	<input type="checkbox"/>	Vanadium {reference only, not regulated substance}	<input checked="" type="checkbox"/>	<input type="checkbox"/>
Vinyl chloride	<input checked="" type="checkbox"/>	<input type="checkbox"/>	Zinc	<input checked="" type="checkbox"/>	<input type="checkbox"/>

GEORGIA ENVIRONMENTAL PROTECTION DIVISION  
HAZARDOUS SITE INVENTORY

Site Number 10288

**SITE NAME:** Columbus Municipal Landfill  
**LOCATION:** South Lumpkin Road  
Columbus, Muscogee County, GA 31902

Latitude 32° 23' 38 " N Longitude 84° 57' 57 " W

**ACREAGE PARCEL NUMBER**

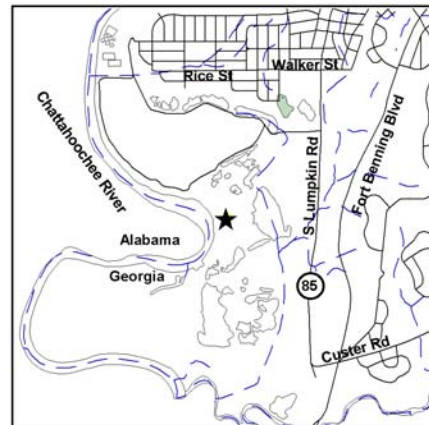
679.81 061 001 001  
453.74 060 001 001

**DATE LISTED**

6/29/1994  
6/29/1994

**LAST KNOWN PROPERTY OWNER:**

Columbus Consolidated Gov.; c/o: Mr. Ron Smith  
1152 Cusseta Road  
Columbus, GA 31902



**STATUS OF CLEANUP ACTIVITIES:**

Cleanup activities are being conducted for source materials and groundwater.

**CLEANUP PRIORITY:** The Director has designated this site as a Class IV

**GA EPD DIRECTOR'S DETERMINATION REGARDING CORRECTIVE ACTION:**

The Director has determined that this site requires corrective action.

**REGULATED SUBSTANCES RELEASED, AND THREATS TO HUMAN HEALTH AND ENVIRONMENT POSED BY THE RELEASE:**

This site has a known release of Lead in groundwater at levels exceeding the reportable quantity. No human exposure via drinking water is suspected from this release. The nearest drinking water well is between 1 and 2 miles from the area affected by the release.

**REGULATED SUBSTANCES:**

Substance Name	GW	Soil	Substance Name	GW	Soil
Antimony	<input checked="" type="checkbox"/>	<input type="checkbox"/>	Barium	<input checked="" type="checkbox"/>	<input type="checkbox"/>
Lead	<input checked="" type="checkbox"/>	<input type="checkbox"/>			

GEORGIA ENVIRONMENTAL PROTECTION DIVISION  
HAZARDOUS SITE INVENTORY

Site Number 10289

**SITE NAME:** Cordele-Crisp City-County Landfill  
**LOCATION:** 3354 Hwy 41 South  
Cordele, Crisp County, GA 31015

Latitude 31° 51' 50" N Longitude 83° 45' 16" W

**ACREAGE** 192  
**PARCEL NUMBER** 036 025

**DATE LISTED**  
6/29/1994

**LAST KNOWN PROPERTY OWNER:**

Board of Commissioners of Crisp County  
210 South 7th Street  
Cordele, GA 31015



**STATUS OF CLEANUP ACTIVITIES:**

Cleanup activities are being conducted for source materials and groundwater.

**CLEANUP PRIORITY:** The Director has designated this site as a Class IV

**GA EPD DIRECTOR'S DETERMINATION REGARDING CORRECTIVE ACTION:**

The Director has determined that this site requires corrective action.

**REGULATED SUBSTANCES RELEASED, AND THREATS TO HUMAN HEALTH AND ENVIRONMENT POSED BY THE RELEASE:**

This site has a known release of Lead in groundwater at levels exceeding the reportable quantity. No human exposure via drinking water is suspected from this release. The nearest drinking water well is less than 0.5 miles from the area affected by the release.

**REGULATED SUBSTANCES:**

Substance Name	GW	Soil	Substance Name	GW	Soil
Arsenic	<input checked="" type="checkbox"/>	<input type="checkbox"/>	Barium	<input checked="" type="checkbox"/>	<input type="checkbox"/>
Beryllium	<input checked="" type="checkbox"/>	<input type="checkbox"/>	Cadmium	<input checked="" type="checkbox"/>	<input type="checkbox"/>
Chlorobenzene	<input checked="" type="checkbox"/>	<input type="checkbox"/>	Chromium	<input checked="" type="checkbox"/>	<input type="checkbox"/>
Lead	<input checked="" type="checkbox"/>	<input type="checkbox"/>	Nickel	<input checked="" type="checkbox"/>	<input type="checkbox"/>
Toluene	<input checked="" type="checkbox"/>	<input type="checkbox"/>	Zinc	<input checked="" type="checkbox"/>	<input type="checkbox"/>

GEORGIA ENVIRONMENTAL PROTECTION DIVISION  
HAZARDOUS SITE INVENTORY

Site Number 10291

**SITE NAME:** Coweta County Landfill - Ishman Ballard Rd Phase 1A

**LOCATION:** Ishman Ballard Rd.  
Newnan, Coweta County, GA 30263

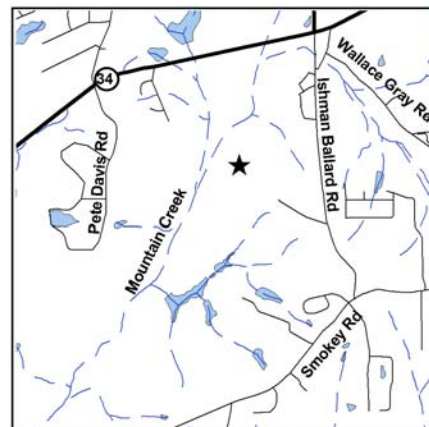
Latitude 33° 22' 8" N Longitude 84° 51' 24" W

**ACREAGE PARCEL NUMBER**

39.92	049 2015 001A
191.57	049 5002 001
71.71	049 2015 001
178	049 2016 001
88.53	049 5001 002

**DATE LISTED**

6/29/1994  
6/29/1994  
6/29/1994  
6/29/1994  
6/29/1994



**LAST KNOWN PROPERTY OWNER:**

Coweta County Board of Commissioners  
22 East Broad Street  
Newnan, GA 30263

**STATUS OF CLEANUP ACTIVITIES:**

Cleanup activities are being conducted for source materials and groundwater.

**CLEANUP PRIORITY:** The Director has designated this site as a Class IV

**GA EPD DIRECTOR'S DETERMINATION REGARDING CORRECTIVE ACTION:**

The Director has determined that this site requires corrective action.

**REGULATED SUBSTANCES RELEASED, AND THREATS TO HUMAN HEALTH AND ENVIRONMENT POSED BY THE RELEASE:**

This site has a known release of Vinyl chloride in groundwater at levels exceeding the reportable quantity. No human exposure via drinking water is suspected from this release. The nearest drinking water well is less than 0.5 miles from the area affected by the release.

**REGULATED SUBSTANCES:**

Substance Name	GW	Soil	Substance Name	GW	Soil
1,1-Dichloroethane	<input checked="" type="checkbox"/>	<input type="checkbox"/>	1,1-Dichloroethene	<input checked="" type="checkbox"/>	<input type="checkbox"/>
Acetone	<input checked="" type="checkbox"/>	<input type="checkbox"/>	Arsenic	<input checked="" type="checkbox"/>	<input type="checkbox"/>
Barium	<input checked="" type="checkbox"/>	<input type="checkbox"/>	Benzene	<input checked="" type="checkbox"/>	<input type="checkbox"/>
beta-Benzenehexachloride	<input checked="" type="checkbox"/>	<input type="checkbox"/>	Cadmium	<input checked="" type="checkbox"/>	<input type="checkbox"/>
Carbon disulfide	<input checked="" type="checkbox"/>	<input type="checkbox"/>	Chlorobenzenes	<input checked="" type="checkbox"/>	<input type="checkbox"/>
Chloroform	<input checked="" type="checkbox"/>	<input type="checkbox"/>	Chromium	<input checked="" type="checkbox"/>	<input type="checkbox"/>
Cis-1,2-Dichloroethene	<input checked="" type="checkbox"/>	<input type="checkbox"/>	Copper	<input checked="" type="checkbox"/>	<input type="checkbox"/>
Dibromochloropropane	<input checked="" type="checkbox"/>	<input type="checkbox"/>	Dichloromethane	<input checked="" type="checkbox"/>	<input type="checkbox"/>
Ethylene dibromide	<input checked="" type="checkbox"/>	<input type="checkbox"/>	Lead	<input checked="" type="checkbox"/>	<input type="checkbox"/>
Lindane	<input checked="" type="checkbox"/>	<input type="checkbox"/>	Nickel	<input checked="" type="checkbox"/>	<input type="checkbox"/>
p-Dichlorobenzene	<input checked="" type="checkbox"/>	<input type="checkbox"/>	Phenol	<input checked="" type="checkbox"/>	<input type="checkbox"/>
Tetrachloroethene	<input checked="" type="checkbox"/>	<input type="checkbox"/>	Trichloroethene	<input checked="" type="checkbox"/>	<input type="checkbox"/>
Vinyl chloride	<input checked="" type="checkbox"/>	<input type="checkbox"/>	Xylenes	<input checked="" type="checkbox"/>	<input type="checkbox"/>
Zinc	<input checked="" type="checkbox"/>	<input type="checkbox"/>			

**GEORGIA ENVIRONMENTAL PROTECTION DIVISION  
HAZARDOUS SITE INVENTORY**

Site Number **10292**

**SITE NAME:** Crymes Landfill  
**LOCATION:** 6321 Lawrenceville Hwy  
Tucker, Gwinnett County, GA 30084

Latitude 33° 52' 19" N Longitude 84° 11' 7" W

ACREAGE	PARCEL NUMBER	DATE LISTED
2.98	6140 032	1/7/1994
16.48	6139 017	1/7/1994
0.82	6143 180	1/7/1994
0.92	6140 028	1/7/1994
89.76	6140 008	1/7/1994



**LAST KNOWN PROPERTY OWNER:**

Estate of Frances Crymes, c/o Ms. Mildred Sullivan  
5605 Golf Club Drive  
Braselton, GA 30517

Joseph E. Cheeley  
345 East Main Street  
Buford, GA 30518

Estate of Marion Clayton Crymes, c/o Christopher A. Jones, PC  
P.O. Box 1250  
Cleveland, Ga 30528

EPD received notification of a release to the following property(s), and determined on the indicated date that the property should be sublisted as part of this site.

PARCEL NAME	ACREAGE	PARCEL NUMBER	DATE LISTED
M&N LLC Property	6	6139 061	3/18/2005
Team Ford of Tucker (LRM Ltd)	6.16	6139 053	3/18/2005

**STATUS OF CLEANUP ACTIVITIES:**

Cleanup activities are being conducted for source materials, soil, and groundwater.

**CLEANUP PRIORITY:** The Director has designated this site as a Class I

**GA EPD DIRECTOR'S DETERMINATION REGARDING CORRECTIVE ACTION:**

The Director has determined that this site requires corrective action.

**REGULATED SUBSTANCES RELEASED, AND THREATS TO HUMAN HEALTH AND ENVIRONMENT POSED BY THE RELEASE:**

This site has a known release of Vinyl chloride in groundwater at levels exceeding the reportable quantity. No human exposure via drinking water is suspected from this release. The nearest drinking water well is less than 0.5 miles from the area affected by the release.

This site has a known release of PCBs in soil at levels exceeding the reportable quantity. This site has unlimited access. The nearest resident individual is less than 300 feet from the area affected by the release.

**REGULATED SUBSTANCES:**

Substance Name	GW	Soil	Substance Name	GW	Soil
1,1,1-Trichloroethane	✓	✓	1,1-Dichloroethane	✓	✓
1,2-Dichloroethane	✓	□	1,2-Dichloropropane	✓	□
Acetone	✓	✓	Benzene	✓	✓
bis(2-Ethylhexyl) phthalate	□	✓	Carbon disulfide	✓	✓
Chlorobenzene	✓	✓	Chloroethane	✓	□
Chloroform	✓	✓	Chromium	□	✓
Cis-1,2-Dichloroethene	✓	□	Copper	□	✓
Dichlorobromomethane	✓	□	Dichloromethane	□	✓

GEORGIA ENVIRONMENTAL PROTECTION DIVISION  
HAZARDOUS SITE INVENTORY

Site Number 10292

Ethylbenzene	<input type="checkbox"/>	<input checked="" type="checkbox"/>	Lead	<input type="checkbox"/>	<input checked="" type="checkbox"/>
Methyl ethyl ketone	<input checked="" type="checkbox"/>	<input checked="" type="checkbox"/>	Nickel	<input type="checkbox"/>	<input checked="" type="checkbox"/>
PCBs	<input type="checkbox"/>	<input checked="" type="checkbox"/>	p-Dichlorobenzene	<input checked="" type="checkbox"/>	<input checked="" type="checkbox"/>
Phenol	<input type="checkbox"/>	<input checked="" type="checkbox"/>	Tetrachloroethene	<input checked="" type="checkbox"/>	<input checked="" type="checkbox"/>
Toluene	<input checked="" type="checkbox"/>	<input checked="" type="checkbox"/>	Vinyl chloride	<input checked="" type="checkbox"/>	<input checked="" type="checkbox"/>
Xylenes	<input checked="" type="checkbox"/>	<input type="checkbox"/>	Zinc	<input type="checkbox"/>	<input checked="" type="checkbox"/>

GEORGIA ENVIRONMENTAL PROTECTION DIVISION  
HAZARDOUS SITE INVENTORY

Site Number 10294

**SITE NAME:** Eleventh Street Landfill  
**LOCATION:** 11th Street & Walker Swamp Road  
Macon, Bibb County, GA 31201

Latitude 32° 47' 56" N Longitude 83° 36' 38" W

**ACREAGE** 117.8  
**PARCEL NUMBER** ST890016305

**DATE LISTED**  
6/29/1994

**LAST KNOWN PROPERTY OWNER:**  
City of Macon, Public Works Department  
327 Lower Poplar Street  
Macon, GA 31201



**STATUS OF CLEANUP ACTIVITIES:**

Cleanup activities are being conducted for source materials and groundwater.

**CLEANUP PRIORITY:** The Director has designated this site as a Class IV

**GA EPD DIRECTOR'S DETERMINATION REGARDING CORRECTIVE ACTION:**

The Director has determined that this site requires corrective action.

**REGULATED SUBSTANCES RELEASED, AND THREATS TO HUMAN HEALTH AND ENVIRONMENT POSED BY THE RELEASE:**

This site has a known release of Lead in soil at levels exceeding the reportable quantity. This site has unlimited access. The nearest resident individual is between 1001 and 3000 feet from the area affected by the release.

**REGULATED SUBSTANCES:**

Substance Name	GW	Soil	Substance Name	GW	Soil
Barium	<input checked="" type="checkbox"/>	<input type="checkbox"/>	Cadmium	<input checked="" type="checkbox"/>	<input type="checkbox"/>
Chromium	<input checked="" type="checkbox"/>	<input type="checkbox"/>	Lead	<input checked="" type="checkbox"/>	<input type="checkbox"/>
Vinyl chloride	<input checked="" type="checkbox"/>	<input type="checkbox"/>	Xylenes	<input checked="" type="checkbox"/>	<input type="checkbox"/>
Zinc	<input checked="" type="checkbox"/>	<input type="checkbox"/>			



GEORGIA ENVIRONMENTAL PROTECTION DIVISION  
HAZARDOUS SITE INVENTORY

Site Number 10297

**SITE NAME:** Ben Gober Landfill  
**LOCATION:** 411 Mimosa Dr. (off US 29)  
Tucker, Gwinnett County, GA 30084

Latitude 33° 52' 33" N Longitude 84° 10' 40" W

**ACREAGE PARCEL NUMBER**

2 6144 517  
6 6144 515  
22 6144 001

**DATE LISTED**

6/29/1994  
6/29/1994  
6/29/1994

**LAST KNOWN PROPERTY OWNER:**

Estate of Ben Gober c/o Victor Deaton, Sr., Executor  
5904 Mimosa Dr.  
Tucker, GA 30084



**STATUS OF CLEANUP ACTIVITIES:**

Cleanup activities are being conducted for source materials, soil, and groundwater.

**CLEANUP PRIORITY:** The Director has designated this site as a Class II

**GA EPD DIRECTOR'S DETERMINATION REGARDING CORRECTIVE ACTION:**

Pending

**REGULATED SUBSTANCES RELEASED, AND THREATS TO HUMAN HEALTH AND ENVIRONMENT POSED BY THE RELEASE:**

This site has a known release of Lead in groundwater at levels exceeding the reportable quantity. No human exposure via drinking water is suspected from this release. The nearest drinking water well is between 0.5 and 1 miles from the area affected by the release.

This site has a known release of Lead in soil at levels exceeding the reportable quantity. This site has unlimited access. The nearest resident individual is between 1001 and 3000 feet from the area affected by the release.

**REGULATED SUBSTANCES:**

Substance Name	GW	Soil	Substance Name	GW	Soil
Arsenic	<input type="checkbox"/>	<input checked="" type="checkbox"/>	Barium	<input checked="" type="checkbox"/>	<input type="checkbox"/>
Chromium	<input checked="" type="checkbox"/>	<input checked="" type="checkbox"/>	Copper	<input checked="" type="checkbox"/>	<input checked="" type="checkbox"/>
Ethylbenzene	<input type="checkbox"/>	<input checked="" type="checkbox"/>	Lead	<input checked="" type="checkbox"/>	<input checked="" type="checkbox"/>
Mercury	<input type="checkbox"/>	<input checked="" type="checkbox"/>	Nickel	<input checked="" type="checkbox"/>	<input checked="" type="checkbox"/>
PCBs	<input type="checkbox"/>	<input checked="" type="checkbox"/>	Toluene	<input type="checkbox"/>	<input checked="" type="checkbox"/>
Trichloroethene	<input type="checkbox"/>	<input checked="" type="checkbox"/>	Xylenes	<input type="checkbox"/>	<input checked="" type="checkbox"/>
Zinc	<input checked="" type="checkbox"/>	<input type="checkbox"/>			