

**GEORGIA ENVIRONMENTAL PROTECTION DIVISION  
HAZARDOUS SITE INVENTORY**

Site Number **10304**

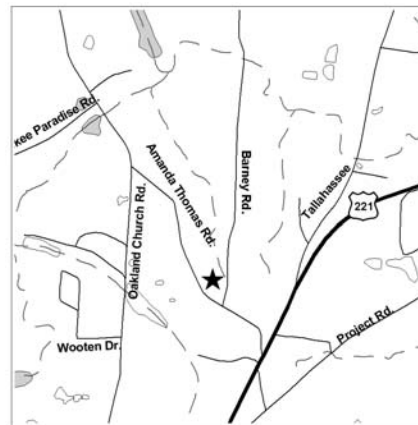
**SITE NAME:** Old City Landfill  
**LOCATION:** Intersection of Amanda Thomas Rd. and Barney Rd.  
 Hazlehurst, Jeff Davis County, GA 31539

Latitude 31° 53' 48 " N Longitude 82° 35' 18 " W

**ACREAGE** 10      **PARCEL NUMBER** 0060 055      **DATE LISTED** 6/29/1994

**LAST KNOWN PROPERTY OWNER:**

Linda B. Brewer c/o Mike Souther  
 PO Box 978  
 Brunswick, GA 31521



**STATUS OF CLEANUP ACTIVITIES:**

Cleanup activities are being conducted for source materials and groundwater.

**CLEANUP PRIORITY:** The Director has designated this site as a Class V

**GA EPD DIRECTOR'S DETERMINATION REGARDING CORRECTIVE ACTION:**

The Director has determined that this site requires corrective action.

**REGULATED SUBSTANCES RELEASED, AND THREATS TO HUMAN HEALTH AND ENVIRONMENT POSED BY THE RELEASE:**

This site has a known release of Lead in groundwater at levels exceeding the reportable quantity. No human exposure via drinking water is suspected from this release. The nearest drinking water well is less than 0.5 miles from the area affected by the release.

This site has a known release of Lead in soil at levels exceeding the reportable quantity. This site has unlimited access. The nearest resident individual is less than 300 feet from the area affected by the release.

**REGULATED SUBSTANCES:**

Substance Name	GW	Soil	Substance Name	GW	Soil
Arsenic	<input type="checkbox"/>	<input checked="" type="checkbox"/>	Barium	<input checked="" type="checkbox"/>	<input checked="" type="checkbox"/>
Cadmium	<input checked="" type="checkbox"/>	<input checked="" type="checkbox"/>	Chromium	<input checked="" type="checkbox"/>	<input checked="" type="checkbox"/>
Copper	<input checked="" type="checkbox"/>	<input checked="" type="checkbox"/>	Cyanides (soluble salts and complexes) n.o.s.	<input type="checkbox"/>	<input checked="" type="checkbox"/>
DDE	<input type="checkbox"/>	<input checked="" type="checkbox"/>	DDT	<input type="checkbox"/>	<input checked="" type="checkbox"/>
Lead	<input checked="" type="checkbox"/>	<input checked="" type="checkbox"/>	Nickel	<input checked="" type="checkbox"/>	<input checked="" type="checkbox"/>
Toluene	<input type="checkbox"/>	<input checked="" type="checkbox"/>	Zinc	<input checked="" type="checkbox"/>	<input checked="" type="checkbox"/>

**GEORGIA ENVIRONMENTAL PROTECTION DIVISION  
HAZARDOUS SITE INVENTORY**

Site Number **10305**

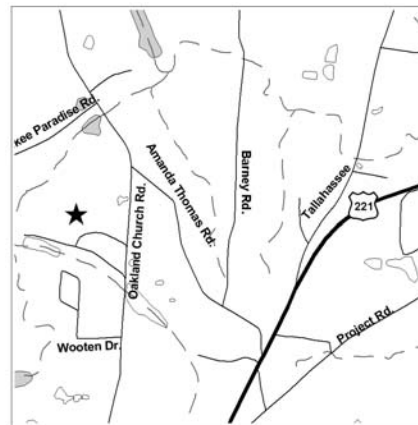
**SITE NAME:** Old Hazlehurst Solid Waste Disposal Site  
**LOCATION:** McEachin Landing Road  
Hazlehurst, Jeff Davis County, GA 31539

Latitude 31° 54' 01" N Longitude 82° 35' 50" W

**ACREAGE** 90.13      **PARCEL NUMBER** 0059 075      **DATE LISTED** 6/29/1994

**LAST KNOWN PROPERTY OWNER:**

J. Elliott & John Clayton Carter  
27 Woodhaven Dr.  
Hazlehurst, GA 31539



**STATUS OF CLEANUP ACTIVITIES:**

Investigations are being conducted to determine how much cleanup is necessary for source materials and groundwater

**CLEANUP PRIORITY:** The Director has designated this site as a Class II

**GA EPD DIRECTOR'S DETERMINATION REGARDING CORRECTIVE ACTION:**  
Pending

**REGULATED SUBSTANCES RELEASED, AND THREATS TO HUMAN HEALTH AND ENVIRONMENT POSED BY THE RELEASE:**

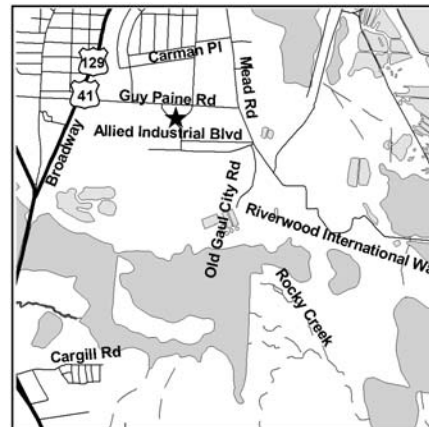
This site has a known release of Chromium in groundwater at levels exceeding the reportable quantity. No human exposure via drinking water is suspected from this release. The nearest drinking water well is less than 0.5 miles from the area affected by the release.

**REGULATED SUBSTANCES:**

Substance Name	GW	Soil	Substance Name	GW	Soil
Antimony	<input checked="" type="checkbox"/>	<input checked="" type="checkbox"/>	Arsenic	<input checked="" type="checkbox"/>	<input type="checkbox"/>
Barium	<input checked="" type="checkbox"/>	<input checked="" type="checkbox"/>	Benzene	<input checked="" type="checkbox"/>	<input type="checkbox"/>
Beryllium	<input checked="" type="checkbox"/>	<input checked="" type="checkbox"/>	Cadmium	<input checked="" type="checkbox"/>	<input type="checkbox"/>
Chlorobenzene	<input checked="" type="checkbox"/>	<input type="checkbox"/>	Chromium	<input checked="" type="checkbox"/>	<input checked="" type="checkbox"/>
Copper	<input checked="" type="checkbox"/>	<input checked="" type="checkbox"/>	Cumene	<input checked="" type="checkbox"/>	<input type="checkbox"/>
Diethyl phthalate	<input checked="" type="checkbox"/>	<input type="checkbox"/>	Ethylbenzene	<input checked="" type="checkbox"/>	<input type="checkbox"/>
Lead	<input checked="" type="checkbox"/>	<input checked="" type="checkbox"/>	Mercury	<input checked="" type="checkbox"/>	<input type="checkbox"/>
Naphthalene	<input checked="" type="checkbox"/>	<input type="checkbox"/>	Nickel	<input checked="" type="checkbox"/>	<input checked="" type="checkbox"/>
Selenium	<input checked="" type="checkbox"/>	<input type="checkbox"/>	Silver	<input checked="" type="checkbox"/>	<input type="checkbox"/>
Zinc	<input checked="" type="checkbox"/>	<input checked="" type="checkbox"/>			

**SITE NAME:** Allied Industrial Park  
**LOCATION:** 600 Guy Paine Road  
Macon, Bibb County, GA 31206

Latitude 32° 46' 37" N Longitude 83° 38' 36" W



ACREAGE	PARCEL NUMBER	DATE LISTED
2.07	Q1030078320	6/29/1994
3	Q1100016103	6/29/1994
2.01	Q1100013102-A	6/29/1994
4.25	Q1100014102-B	6/29/1994
3.77	Q1100015104	6/29/1994
28.78	Q1030064310	6/29/1994
19.35	Q1100017100A	6/29/1994
5.13	Q1030077319	6/29/1994
4.33	P1040163435	6/29/1994
139.45	P1040150411	6/29/1994
8.43	P1040164411-A	6/29/1994
4.86	Q1100020105	6/29/1994
14.12	Q1100021106	6/29/1994
1.5	Q1030073315-B	6/29/1994
3.5	Q1030066311	6/29/1994
1.5	Q1030072315-A	6/29/1994

**LAST KNOWN PROPERTY OWNER:**

Macon-Bibb County Industrial Authority  
600 Guy Paine Road - Bldg 102  
Macon, GA 31206

**STATUS OF CLEANUP ACTIVITIES:**

Cleanup activities are being conducted for source materials, soil, and groundwater.

**CLEANUP PRIORITY:** The Director has designated this site as a Class II

**GA EPD DIRECTOR'S DETERMINATION REGARDING CORRECTIVE ACTION:**

Pending

**REGULATED SUBSTANCES RELEASED, AND THREATS TO HUMAN HEALTH AND ENVIRONMENT POSED BY THE RELEASE:**

This site has a known release of Lead in groundwater at levels exceeding the reportable quantity. No human exposure via drinking water is suspected from this release. The nearest drinking water well is between 0.5 and 1 miles from the area affected by the release.

**REGULATED SUBSTANCES:**

Substance Name	GW	Soil	Substance Name	GW	Soil
Barium	<input checked="" type="checkbox"/>	<input type="checkbox"/>	Chromium	<input checked="" type="checkbox"/>	<input type="checkbox"/>
Cis-1,2-Dichloroethene	<input checked="" type="checkbox"/>	<input type="checkbox"/>	Lead	<input checked="" type="checkbox"/>	<input checked="" type="checkbox"/>
Mercury	<input type="checkbox"/>	<input checked="" type="checkbox"/>	PCBs	<input type="checkbox"/>	<input checked="" type="checkbox"/>
Tetrachloroethene	<input checked="" type="checkbox"/>	<input type="checkbox"/>	Trichloroethene	<input checked="" type="checkbox"/>	<input type="checkbox"/>
Vinyl chloride	<input checked="" type="checkbox"/>	<input type="checkbox"/>			

GEORGIA ENVIRONMENTAL PROTECTION DIVISION  
HAZARDOUS SITE INVENTORY

Site Number 10310

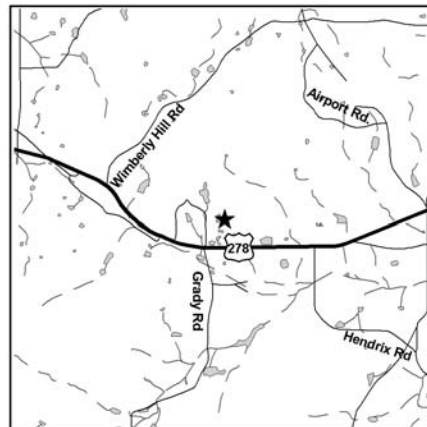
**SITE NAME:** Polk County Landfill  
**LOCATION:** US Hwy 278 (4.4 miles east of Cedartown)  
Cedartown, Polk County, GA 30125

Latitude 34° 00' 25" N Longitude 85° 09' 53" W

ACREAGE	PARCEL NUMBER	DATE LISTED
115.93	042-049A	6/29/1994
12	042-050	6/29/1994

**LAST KNOWN PROPERTY OWNER:**

Polk County  
PO Box 268  
Cedartown, GA 30125



**STATUS OF CLEANUP ACTIVITIES:**

Cleanup activities are being conducted for source materials and groundwater.

**CLEANUP PRIORITY:** The Director has designated this site as a Class IV

**GA EPD DIRECTOR'S DETERMINATION REGARDING CORRECTIVE ACTION:**

The Director has determined that this site requires corrective action.

**REGULATED SUBSTANCES RELEASED, AND THREATS TO HUMAN HEALTH AND ENVIRONMENT POSED BY THE RELEASE:**

This site has a known release of Nickel in groundwater at levels exceeding the reportable quantity. No human exposure via drinking water is suspected from this release. The nearest drinking water well is between 1 and 2 miles from the area affected by the release.

**REGULATED SUBSTANCES:**

Substance Name	GW	Soil	Substance Name	GW	Soil
Nickel	<input checked="" type="checkbox"/>	<input type="checkbox"/>			

**GEORGIA ENVIRONMENTAL PROTECTION DIVISION  
HAZARDOUS SITE INVENTORY**

Site Number **10311**

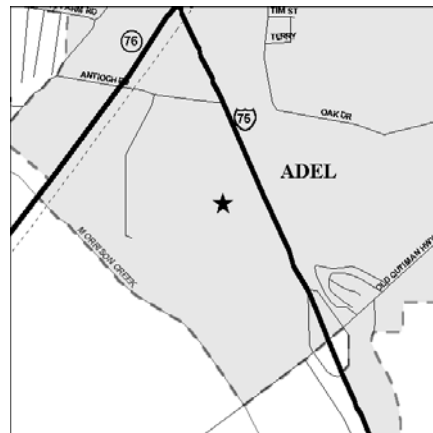
**SITE NAME:** Production Anodizing Corp./D.H. Farms  
**LOCATION:** 1460 Industrial Blvd.  
 Adel, Cook County, GA 31620

Latitude 31° 07' 08" N Longitude 83° 26' 17" W

**ACREAGE** 11.54      **PARCEL NUMBER** 0040B 024      **DATE LISTED** 6/29/1994

**LAST KNOWN PROPERTY OWNER:**

D.H. Farms, LLC  
 P.O. Box 22286  
 Lake Buena Vista, FL 32830



**STATUS OF CLEANUP ACTIVITIES:**

EPD has not yet directed the responsible parties to begin investigation or cleanup under the Hazardous Site Response Act for source materials, soil, and groundwater.

**CLEANUP PRIORITY:** The Director has designated this site as a Class I

**GA EPD DIRECTOR'S DETERMINATION REGARDING CORRECTIVE ACTION:**

The Director has determined that this site requires corrective action.

**REGULATED SUBSTANCES RELEASED, AND THREATS TO HUMAN HEALTH AND ENVIRONMENT POSED BY THE RELEASE:**

This site has a known release of Chromium in groundwater at levels exceeding the reportable quantity. This release has resulted in suspected human exposure.

This site has a known release of Chromium in soil at levels exceeding the reportable quantity. This site has limited access. The nearest resident individual is less than 300 feet from the area affected by the release.

**REGULATED SUBSTANCES:**

Substance Name	GW	Soil	Substance Name	GW	Soil
Antimony	<input type="checkbox"/>	<input checked="" type="checkbox"/>	Arsenic	<input type="checkbox"/>	<input checked="" type="checkbox"/>
Beryllium	<input checked="" type="checkbox"/>	<input type="checkbox"/>	bis(2-Ethylhexyl) phthalate	<input type="checkbox"/>	<input checked="" type="checkbox"/>
Chromium	<input checked="" type="checkbox"/>	<input checked="" type="checkbox"/>	Copper	<input type="checkbox"/>	<input checked="" type="checkbox"/>
Lead	<input checked="" type="checkbox"/>	<input checked="" type="checkbox"/>	Mercury	<input checked="" type="checkbox"/>	<input type="checkbox"/>
Nickel	<input checked="" type="checkbox"/>	<input type="checkbox"/>	Zinc	<input checked="" type="checkbox"/>	<input checked="" type="checkbox"/>

**SITE NAME:** T Street Dump  
**LOCATION:** West end of T Street  
Brunswick, Glynn County, GA 31520

Latitude 31° 09' 56" N Longitude 81° 30' 30" W

**ACREAGE** 95      **PARCEL NUMBER** 01-00180      **DATE LISTED** 6/29/1994

**LAST KNOWN PROPERTY OWNER:**

Georgia-Pacific Corporation  
P.O. Box 105605  
Atlanta, GA 30348



**STATUS OF CLEANUP ACTIVITIES:**

Cleanup activities are being conducted for source materials, soil, and groundwater.

**CLEANUP PRIORITY:** The Director has designated this site as a Class V

**GA EPD DIRECTOR'S DETERMINATION REGARDING CORRECTIVE ACTION:**

The Director has determined that this site requires corrective action.

**REGULATED SUBSTANCES RELEASED, AND THREATS TO HUMAN HEALTH AND ENVIRONMENT POSED BY THE RELEASE:**

This site has a known release of Lead in groundwater at levels exceeding the reportable quantity. No human exposure via drinking water is suspected from this release. The nearest drinking water well is between 2 and 3 miles from the area affected by the release.

This site has a known release of Lead in soil at levels exceeding the reportable quantity. This site has unlimited access. The nearest resident individual is between 1001 and 3000 feet from the area affected by the release.

**REGULATED SUBSTANCES:**

Substance Name	GW	Soil	Substance Name	GW	Soil
Antimony	<input type="checkbox"/>	<input checked="" type="checkbox"/>	Aroclor 1254	<input checked="" type="checkbox"/>	<input type="checkbox"/>
Arsenic	<input checked="" type="checkbox"/>	<input checked="" type="checkbox"/>	bis(2-Ethylhexyl) phthalate	<input checked="" type="checkbox"/>	<input checked="" type="checkbox"/>
Cadmium	<input checked="" type="checkbox"/>	<input checked="" type="checkbox"/>	Chromium	<input checked="" type="checkbox"/>	<input checked="" type="checkbox"/>
Cyanides (soluble salts and complexes) n.o.s.	<input checked="" type="checkbox"/>	<input checked="" type="checkbox"/>	Dichloromethane	<input checked="" type="checkbox"/>	<input type="checkbox"/>
Ethylbenzene	<input checked="" type="checkbox"/>	<input type="checkbox"/>	Lead	<input checked="" type="checkbox"/>	<input checked="" type="checkbox"/>
Mercury	<input checked="" type="checkbox"/>	<input checked="" type="checkbox"/>	m-Xylene	<input checked="" type="checkbox"/>	<input type="checkbox"/>
Nickel	<input checked="" type="checkbox"/>	<input checked="" type="checkbox"/>	p-Xylene	<input checked="" type="checkbox"/>	<input type="checkbox"/>
Selenium	<input checked="" type="checkbox"/>	<input checked="" type="checkbox"/>	Toluene	<input checked="" type="checkbox"/>	<input checked="" type="checkbox"/>
Trichlorofluoromethane	<input checked="" type="checkbox"/>	<input type="checkbox"/>			

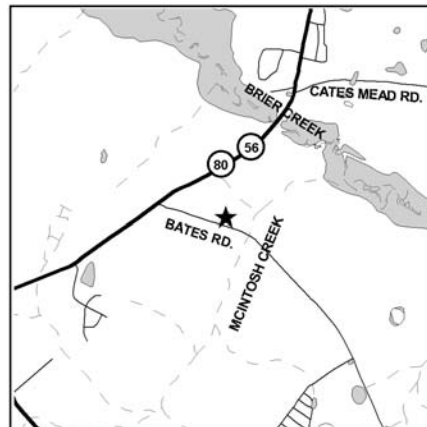
**SITE NAME:** Waynesboro Old City Dump  
**LOCATION:** State Hwy 56 - 1.5 miles northeast of Waynesboro  
Waynesboro, Burke County, GA 30830

Latitude 33° 06' 33" N Longitude 81° 58' 09" W

**ACREAGE** 3.71      **PARCEL NUMBER** 082A-023      **DATE LISTED** 6/29/1994

**LAST KNOWN PROPERTY OWNER:**

City of Waynesboro  
628 Myrick Street  
Waynesboro, GA 30830



**STATUS OF CLEANUP ACTIVITIES:**

Cleanup activities are being conducted for source materials and groundwater.

**CLEANUP PRIORITY:** The Director has designated this site as a Class II

**GA EPD DIRECTOR'S DETERMINATION REGARDING CORRECTIVE ACTION:**

Pending

**REGULATED SUBSTANCES RELEASED, AND THREATS TO HUMAN HEALTH AND ENVIRONMENT POSED BY THE RELEASE:**

This site has a known release of Heptachlor epoxide in soil at levels exceeding the reportable quantity. This site has unlimited access. The nearest resident individual is between 1001 and 3000 feet from the area affected by the release.

**REGULATED SUBSTANCES:**

Substance Name	GW	Soil	Substance Name	GW	Soil
Antimony	<input type="checkbox"/>	<input checked="" type="checkbox"/>	beta-Benzenehexachloride	<input type="checkbox"/>	<input checked="" type="checkbox"/>
Chromium	<input checked="" type="checkbox"/>	<input type="checkbox"/>	DDD	<input type="checkbox"/>	<input checked="" type="checkbox"/>
DDE	<input type="checkbox"/>	<input checked="" type="checkbox"/>	DDT	<input type="checkbox"/>	<input checked="" type="checkbox"/>
Dieldrin	<input type="checkbox"/>	<input checked="" type="checkbox"/>	Heptachlor epoxide	<input type="checkbox"/>	<input checked="" type="checkbox"/>

**GEORGIA ENVIRONMENTAL PROTECTION DIVISION  
HAZARDOUS SITE INVENTORY**

Site Number **10324**

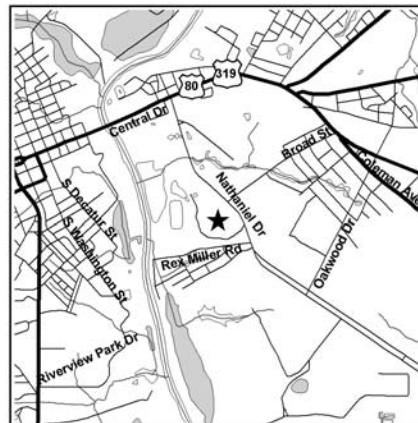
**SITE NAME:** Forstmann & Company, Inc. (TCE spill)  
**LOCATION:** 161 Nathaniel Drive  
 East Dublin, Laurens County, GA 31040

Latitude 32° 32' 05" N Longitude 82° 52' 47" W

**ACREAGE** 242.04      **PARCEL NUMBER** E20D 001      **DATE LISTED** 6/29/1994

**LAST KNOWN PROPERTY OWNER:**

T & M International Trading LLC  
 9950 Westpark Dr., Suite 518  
 Houston, TX 77063



**STATUS OF CLEANUP ACTIVITIES:**

Hazardous Site Response Act cleanup levels have been met for source materials and soil. Cleanup activities are being conducted for groundwater.

**CLEANUP PRIORITY:** The Director has designated this site as a Class V

**GA EPD DIRECTOR'S DETERMINATION REGARDING CORRECTIVE ACTION:**

The Director has determined that this site requires corrective action.

**REGULATED SUBSTANCES RELEASED, AND THREATS TO HUMAN HEALTH AND ENVIRONMENT POSED BY THE RELEASE:**

This site has a known release of Trichloroethylene in groundwater at levels exceeding the reportable quantity. No human exposure via drinking water is suspected from this release. The nearest drinking water well is less than 0.5 miles from the area affected by the release.

**REGULATED SUBSTANCES:**

Substance Name	GW	Soil	Substance Name	GW	Soil
1,1,1-Trichloroethane	<input checked="" type="checkbox"/>	<input type="checkbox"/>	1,1-Dichloroethane	<input checked="" type="checkbox"/>	<input type="checkbox"/>
1,1-Dichloroethene	<input checked="" type="checkbox"/>	<input type="checkbox"/>	Tetrachloroethene	<input checked="" type="checkbox"/>	<input type="checkbox"/>
trans-1,2-Dichloroethene	<input checked="" type="checkbox"/>	<input type="checkbox"/>	Trichloroethene	<input checked="" type="checkbox"/>	<input checked="" type="checkbox"/>
Vinyl chloride	<input checked="" type="checkbox"/>	<input type="checkbox"/>			



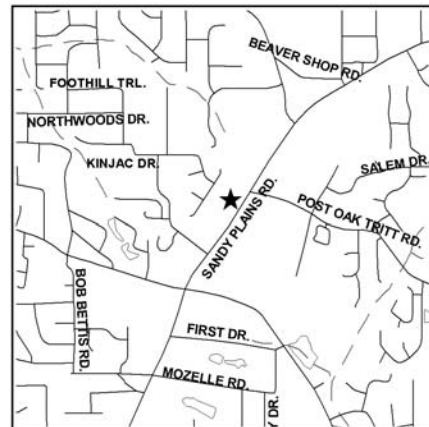
**GEORGIA ENVIRONMENTAL PROTECTION DIVISION  
HAZARDOUS SITE INVENTORY**

Site Number **10326**

**SITE NAME:** Corners Shopping Center  
**LOCATION:** 2745 Sandy Plains Road  
Marietta, Cobb County, GA 30060

Latitude 34° 01' 04" N Longitude 84° 29' 33" W

ACREAGE	PARCEL NUMBER	DATE LISTED
2.7	16055700530	6/29/1994
1.14	16055700120	6/29/1994
0.42	16055700200	6/29/1994



**LAST KNOWN PROPERTY OWNER:**

MSC Naples, LLC c/o Jerrol Davidson  
440 Barrett Pkwy, Suite 70  
Kennesaw, GA 30144

**STATUS OF CLEANUP ACTIVITIES:**

Hazardous Site Response Act cleanup levels have been met for source materials and soil. Cleanup activities are being conducted for groundwater.

**CLEANUP PRIORITY:** The Director has designated this site as a Class V

**GA EPD DIRECTOR'S DETERMINATION REGARDING CORRECTIVE ACTION:**

The Director has determined that this site requires corrective action.

**REGULATED SUBSTANCES RELEASED, AND THREATS TO HUMAN HEALTH AND ENVIRONMENT POSED BY THE RELEASE:**

This site has a known release of Tetrachloroethene in groundwater at levels exceeding the reportable quantity. No human exposure via drinking water is suspected from this release. The nearest drinking water well is between 0.5 and 1 miles from the area affected by the release.

This site has a known release of Tetrachloroethene in soil at levels exceeding the reportable quantity. This site has unlimited access. The nearest resident individual is less than 300 feet from the area affected by the release.

**REGULATED SUBSTANCES:**

Substance Name	GW	Soil	Substance Name	GW	Soil
1,2-Dichlorobenzene	<input type="checkbox"/>	<input checked="" type="checkbox"/>	Chloroform	<input checked="" type="checkbox"/>	<input checked="" type="checkbox"/>
Cis-1,2-Dichloroethene	<input checked="" type="checkbox"/>	<input checked="" type="checkbox"/>	Dichlorobromomethane	<input checked="" type="checkbox"/>	<input type="checkbox"/>
Dichlorodifluoromethane	<input type="checkbox"/>	<input checked="" type="checkbox"/>	Dichloromethane	<input type="checkbox"/>	<input checked="" type="checkbox"/>
Tetrachloroethene	<input checked="" type="checkbox"/>	<input checked="" type="checkbox"/>	Trichloroethene	<input checked="" type="checkbox"/>	<input checked="" type="checkbox"/>
Vinyl chloride	<input type="checkbox"/>	<input checked="" type="checkbox"/>			

**GEORGIA ENVIRONMENTAL PROTECTION DIVISION  
HAZARDOUS SITE INVENTORY**

Site Number **10327**

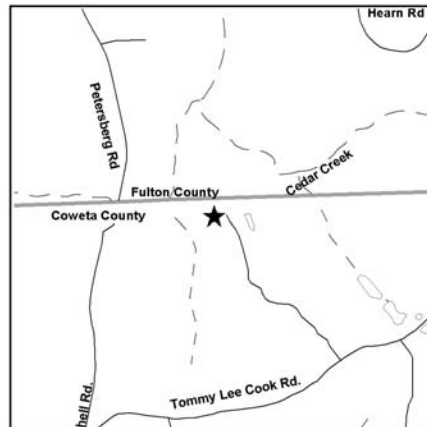
**SITE NAME:** Palmetto Tire Fire  
**LOCATION:** 0.4 miles N of Tommy Lee Cook Road  
 Palmetto, Coweta County, GA 30268

Latitude 33° 30' 36" N Longitude 84° 43' 29" W

**ACREAGE** 56.32      **PARCEL NUMBER** 093 8018 001      **DATE LISTED** 6/29/1994

**LAST KNOWN PROPERTY OWNER:**

AC Investments LLC  
 2236 Emerald Drive  
 Jonesboro, GA 30236



**STATUS OF CLEANUP ACTIVITIES:**

Cleanup activities are being conducted for source materials and groundwater.

**CLEANUP PRIORITY:** The Director has designated this site as a Class II

**GA EPD DIRECTOR'S DETERMINATION REGARDING CORRECTIVE ACTION:**

Pending

**REGULATED SUBSTANCES RELEASED, AND THREATS TO HUMAN HEALTH AND ENVIRONMENT POSED BY THE RELEASE:**

This site has a known release of Lead in soil at levels exceeding the reportable quantity. This site has limited access. The nearest resident individual is between 301 and 1000 feet from the area affected by the release.

**REGULATED SUBSTANCES:**

Substance Name	GW	Soil	Substance Name	GW	Soil
Benzene	<input checked="" type="checkbox"/>	<input type="checkbox"/>	Lead	<input type="checkbox"/>	<input checked="" type="checkbox"/>

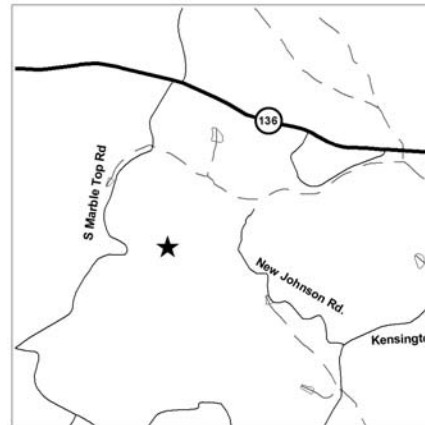
**SITE NAME:** Mathis Brothers - South Marbletop Road Landfill - NPL Site  
**LOCATION:** South Marble Top Road  
Lafayette, Walker County, GA 30728

Latitude 34° 50' 42" N Longitude 85° 21' 50" W

**ACREAGE** 22.072 **PARCEL NUMBER** 0265 020 **DATE LISTED** 6/29/1994

**LAST KNOWN PROPERTY OWNER:**

Eula Lee and Mose Mathis  
3782 Kensington Road  
Chickamauga, GA 30707



**STATUS OF CLEANUP ACTIVITIES:**

Cleanup activities are being conducted for source materials, soil, and groundwater.

**CLEANUP PRIORITY:** The Director has designated this site as a Class IV

**GA EPD DIRECTOR'S DETERMINATION REGARDING CORRECTIVE ACTION:**

The Director has determined that this site requires corrective action.

**REGULATED SUBSTANCES RELEASED, AND THREATS TO HUMAN HEALTH AND ENVIRONMENT POSED BY THE RELEASE:**

This site has a known release of Chromium in groundwater at levels exceeding the reportable quantity. No human exposure via drinking water is suspected from this release. The nearest drinking water well is between 1 and 2 miles from the area affected by the release.

**REGULATED SUBSTANCES:**

Substance Name	GW	Soil	Substance Name	GW	Soil
1,1,1-Trichloroethane	<input type="checkbox"/>	<input checked="" type="checkbox"/>	Acetone	<input checked="" type="checkbox"/>	<input checked="" type="checkbox"/>
Arsenic	<input checked="" type="checkbox"/>	<input checked="" type="checkbox"/>	Benzene	<input checked="" type="checkbox"/>	<input checked="" type="checkbox"/>
Benzoic acid	<input checked="" type="checkbox"/>	<input type="checkbox"/>	Benzonitrile	<input type="checkbox"/>	<input checked="" type="checkbox"/>
bis(2-Ethylhexyl) phthalate	<input checked="" type="checkbox"/>	<input checked="" type="checkbox"/>	Chromium	<input checked="" type="checkbox"/>	<input type="checkbox"/>
Dicamba	<input checked="" type="checkbox"/>	<input type="checkbox"/>	Dichloromethane	<input type="checkbox"/>	<input checked="" type="checkbox"/>
Lindane	<input checked="" type="checkbox"/>	<input checked="" type="checkbox"/>	Naphthalene	<input type="checkbox"/>	<input checked="" type="checkbox"/>
Toluene	<input checked="" type="checkbox"/>	<input type="checkbox"/>			

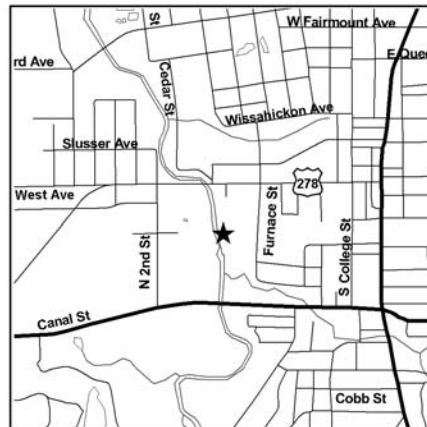
**SITE NAME:** Cedartown Industries - NPL Site  
**LOCATION:** 404 South Furnace Street  
Cedartown, Polk County, GA 30125

Latitude 34° 00' 32" N Longitude 85° 15' 52" W

**ACREAGE** 6.8 **PARCEL NUMBER** C12-028 **DATE LISTED** 6/29/1994

**LAST KNOWN PROPERTY OWNER:**

WSP LLC  
P.O. Box 448  
Cedartown, GA 30125



**STATUS OF CLEANUP ACTIVITIES:**

Cleanup activities are being conducted for source materials, soil, and groundwater.

**CLEANUP PRIORITY:** The Director has designated this site as a Class IV

**GA EPD DIRECTOR'S DETERMINATION REGARDING CORRECTIVE ACTION:**

The Director has determined that this site requires corrective action.

**REGULATED SUBSTANCES RELEASED, AND THREATS TO HUMAN HEALTH AND ENVIRONMENT POSED BY THE RELEASE:**

This site has a known release of Lead in groundwater at levels exceeding the reportable quantity. No human exposure via drinking water is suspected from this release. The nearest drinking water well is between 0.5 and 1 miles from the area affected by the release.

This site has a known release of Lead in soil at levels exceeding the reportable quantity. This site has limited access. The nearest resident individual is between 301 and 1000 feet from the area affected by the release.

**REGULATED SUBSTANCES:**

Substance Name	GW	Soil	Substance Name	GW	Soil
Antimony	<input checked="" type="checkbox"/>	<input checked="" type="checkbox"/>	Arsenic	<input checked="" type="checkbox"/>	<input checked="" type="checkbox"/>
Barium	<input checked="" type="checkbox"/>	<input checked="" type="checkbox"/>	Beryllium	<input checked="" type="checkbox"/>	<input checked="" type="checkbox"/>
bis(2-Ethylhexyl) phthalate	<input checked="" type="checkbox"/>	<input type="checkbox"/>	Cadmium	<input checked="" type="checkbox"/>	<input checked="" type="checkbox"/>
Chromium	<input checked="" type="checkbox"/>	<input checked="" type="checkbox"/>	Copper	<input checked="" type="checkbox"/>	<input checked="" type="checkbox"/>
Dichloromethane	<input checked="" type="checkbox"/>	<input type="checkbox"/>	Endrin	<input checked="" type="checkbox"/>	<input type="checkbox"/>
Lead	<input checked="" type="checkbox"/>	<input checked="" type="checkbox"/>	Nickel	<input checked="" type="checkbox"/>	<input type="checkbox"/>
PCBs	<input checked="" type="checkbox"/>	<input type="checkbox"/>	Vinyl chloride	<input checked="" type="checkbox"/>	<input type="checkbox"/>
Zinc	<input checked="" type="checkbox"/>	<input checked="" type="checkbox"/>			

**GEORGIA ENVIRONMENTAL PROTECTION DIVISION  
HAZARDOUS SITE INVENTORY**

Site Number **10333**

**SITE NAME:** Apollo Industries, Inc.  
**LOCATION:** 1850 South Cobb Industrial Blvd  
Smyrna, Cobb County, GA 30082

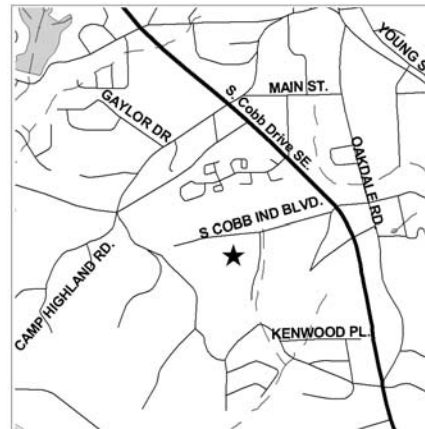
Latitude 33° 50' 12" N Longitude 84° 30' 03" W

**ACREAGE** 2.14 **PARCEL NUMBER** 17067800040 **DATE LISTED** 8/15/1994

**LAST KNOWN PROPERTY OWNER:**

Callas Family Partnership LP  
1850 South Cobb Industrial Blvd  
Smyrna, GA 30082

AMC Ventures, Inc.  
1850 South Cobb Industrial Blvd  
Smyrna, GA 30082



**STATUS OF CLEANUP ACTIVITIES:**

Cleanup activities are being conducted for source materials, soil, and groundwater.

**CLEANUP PRIORITY:** The Director has designated this site as a Class V

**GA EPD DIRECTOR'S DETERMINATION REGARDING CORRECTIVE ACTION:**

The Director has determined that this site requires corrective action.

**REGULATED SUBSTANCES RELEASED, AND THREATS TO HUMAN HEALTH AND ENVIRONMENT POSED BY THE RELEASE:**

This site has a known release of Vinyl chloride in groundwater at levels exceeding the reportable quantity. No human exposure via drinking water is suspected from this release. The nearest drinking water well is between 1 and 2 miles from the area affected by the release.

**REGULATED SUBSTANCES:**

Substance Name	GW	Soil	Substance Name	GW	Soil
1,1,1-Trichloroethane	<input checked="" type="checkbox"/>	<input checked="" type="checkbox"/>	1,1-Dichloroethane	<input checked="" type="checkbox"/>	<input checked="" type="checkbox"/>
1,1-Dichloroethene	<input checked="" type="checkbox"/>	<input checked="" type="checkbox"/>	1,2-Dichloroethane	<input checked="" type="checkbox"/>	<input type="checkbox"/>
Acetone	<input checked="" type="checkbox"/>	<input checked="" type="checkbox"/>	Chloroethane	<input checked="" type="checkbox"/>	<input type="checkbox"/>
Chloroform	<input checked="" type="checkbox"/>	<input type="checkbox"/>	Cumene	<input type="checkbox"/>	<input checked="" type="checkbox"/>
Diazinon	<input type="checkbox"/>	<input checked="" type="checkbox"/>	Dichloromethane	<input checked="" type="checkbox"/>	<input checked="" type="checkbox"/>
m-Xylene	<input type="checkbox"/>	<input checked="" type="checkbox"/>	o-Xylene	<input type="checkbox"/>	<input checked="" type="checkbox"/>
p-Xylene	<input type="checkbox"/>	<input checked="" type="checkbox"/>	Tetrachloroethene	<input checked="" type="checkbox"/>	<input checked="" type="checkbox"/>
Toluene	<input checked="" type="checkbox"/>	<input checked="" type="checkbox"/>	Trichloroethene	<input checked="" type="checkbox"/>	<input type="checkbox"/>
Vinyl chloride	<input checked="" type="checkbox"/>	<input type="checkbox"/>			

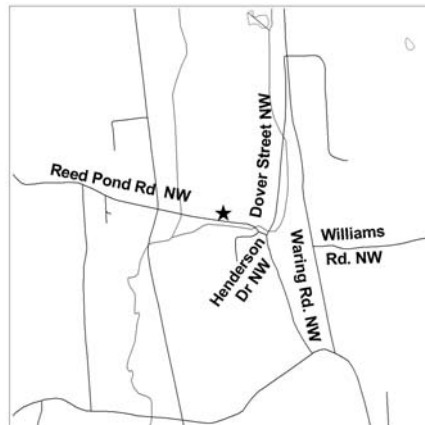
**SITE NAME:** Polychem, LTD  
**LOCATION:** 2305 Dover Street  
Dalton, Whitfield County, GA 30720

Latitude 34° 50' 37" N Longitude 84° 58' 49" W

**ACREAGE** 3      **PARCEL NUMBER** 12-032-01-014      **DATE LISTED** 10/4/1994

**LAST KNOWN PROPERTY OWNER:**

Dover Farms Inc.  
2208 Cleveland Highway  
Dalton, Ga 30721



**STATUS OF CLEANUP ACTIVITIES:**

Cleanup activities are being conducted for source materials, soil, and groundwater.

**CLEANUP PRIORITY:** The Director has designated this site as a Class II

**GA EPD DIRECTOR'S DETERMINATION REGARDING CORRECTIVE ACTION:**  
Pending

**REGULATED SUBSTANCES RELEASED, AND THREATS TO HUMAN HEALTH AND ENVIRONMENT POSED BY THE RELEASE:**

This site has a known release of Tetrachloroethene in groundwater at levels exceeding the reportable quantity. No human exposure via drinking water is suspected from this release. The nearest drinking water well is between 0.5 and 1 miles from the area affected by the release.

**REGULATED SUBSTANCES:**

Substance Name	GW	Soil	Substance Name	GW	Soil
1,1,1-Trichloroethane	<input checked="" type="checkbox"/>	<input checked="" type="checkbox"/>	1,1-Dichloroethene	<input checked="" type="checkbox"/>	<input type="checkbox"/>
1,2-Dichloroethane	<input checked="" type="checkbox"/>	<input checked="" type="checkbox"/>	Tetrachloroethene	<input checked="" type="checkbox"/>	<input checked="" type="checkbox"/>
Trichloroethene	<input checked="" type="checkbox"/>	<input checked="" type="checkbox"/>			

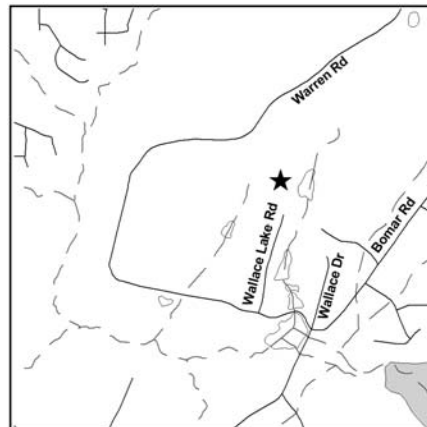
**SITE NAME:** Wallace Lake Road Dump  
**LOCATION:** 3045 Wallace Lake Rd  
Douglasville, Douglas County, GA 30135

Latitude 33° 43' 16" N Longitude 84° 42' 23" W

**ACREAGE** 4.13      **PARCEL NUMBER** 00850150021      **DATE LISTED** 10/17/1994

**LAST KNOWN PROPERTY OWNER:**

Lee Howard Wallace  
551 Yellow Creek Road  
Ballground, GA 30107



**STATUS OF CLEANUP ACTIVITIES:**

Investigations are being conducted to determine how much cleanup is necessary for source materials, soil, and groundwater.

**CLEANUP PRIORITY:** The Director has designated this site as a Class I

**GA EPD DIRECTOR'S DETERMINATION REGARDING CORRECTIVE ACTION:**

The Director has determined that this site requires corrective action.

**REGULATED SUBSTANCES RELEASED, AND THREATS TO HUMAN HEALTH AND ENVIRONMENT POSED BY THE RELEASE:**

This site has a known release of Lead in soil at levels exceeding the reportable quantity. This site has limited access. The nearest resident individual is less than 300 feet from the area affected by the release.

**REGULATED SUBSTANCES:**

Substance Name	GW	Soil	Substance Name	GW	Soil
1,1,1-Trichloroethane	<input type="checkbox"/>	<input checked="" type="checkbox"/>	1,2-Dichlorobenzene	<input type="checkbox"/>	<input checked="" type="checkbox"/>
3,3'-Dichlorobenzidine	<input type="checkbox"/>	<input checked="" type="checkbox"/>	Barium	<input type="checkbox"/>	<input checked="" type="checkbox"/>
bis(2-Ethylhexyl) phthalate	<input type="checkbox"/>	<input checked="" type="checkbox"/>	Butyl benzyl phthalate	<input type="checkbox"/>	<input checked="" type="checkbox"/>
Lead	<input checked="" type="checkbox"/>	<input checked="" type="checkbox"/>	Mercury	<input type="checkbox"/>	<input checked="" type="checkbox"/>
Naphthalene	<input type="checkbox"/>	<input checked="" type="checkbox"/>	PCBs	<input type="checkbox"/>	<input checked="" type="checkbox"/>
Tetrachloroethene	<input type="checkbox"/>	<input checked="" type="checkbox"/>	Toluene	<input type="checkbox"/>	<input checked="" type="checkbox"/>
Trichloroethene	<input type="checkbox"/>	<input checked="" type="checkbox"/>	Xylenes	<input type="checkbox"/>	<input checked="" type="checkbox"/>
Zinc	<input type="checkbox"/>	<input checked="" type="checkbox"/>			

**GEORGIA ENVIRONMENTAL PROTECTION DIVISION  
HAZARDOUS SITE INVENTORY**

Site Number **10340**

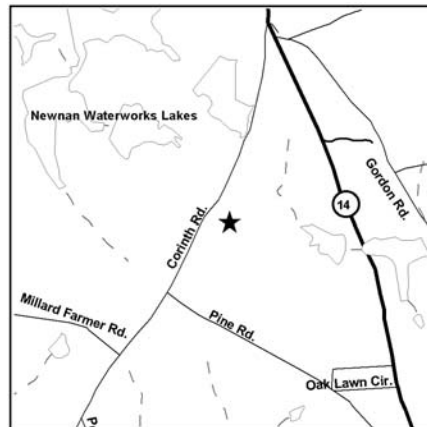
**SITE NAME:** CPI Plastics, L.L.C.  
**LOCATION:** 434 Corinth Road  
Newnan, Coweta County, GA 30264

Latitude 33° 20' 35" N Longitude 84° 47' 37" W

**ACREAGE** 9.085 **PARCEL NUMBER** 0762041003 **DATE LISTED** 10/17/1994

**LAST KNOWN PROPERTY OWNER:**

CPI Plastics, L.L.C.  
30100 Telegraph Road Suite 403  
Bingham Farms, MI 48025



**STATUS OF CLEANUP ACTIVITIES:**

Cleanup activities are being conducted for source materials, soil, and groundwater.

**CLEANUP PRIORITY:** The Director has designated this site as a Class IV

**GA EPD DIRECTOR'S DETERMINATION REGARDING CORRECTIVE ACTION:**

The Director has determined that this site requires corrective action.

**REGULATED SUBSTANCES RELEASED, AND THREATS TO HUMAN HEALTH AND ENVIRONMENT POSED BY THE RELEASE:**

This site has a known release of Tetrachloroethene in groundwater at levels exceeding the reportable quantity. No human exposure via drinking water is suspected from this release. The nearest drinking water well is between 0.5 and 1 miles from the area affected by the release.

**REGULATED SUBSTANCES:**

Substance Name	GW	Soil	Substance Name	GW	Soil
1,1,1-Trichloroethane	<input checked="" type="checkbox"/>	<input checked="" type="checkbox"/>	1,1-Dichloroethane	<input checked="" type="checkbox"/>	<input checked="" type="checkbox"/>
1,1-Dichloroethene	<input checked="" type="checkbox"/>	<input checked="" type="checkbox"/>	Benzene	<input checked="" type="checkbox"/>	<input type="checkbox"/>
Chloroform	<input checked="" type="checkbox"/>	<input type="checkbox"/>	Cis-1,2-Dichloroethene	<input checked="" type="checkbox"/>	<input checked="" type="checkbox"/>
Mercury	<input checked="" type="checkbox"/>	<input type="checkbox"/>	Tetrachloroethene	<input checked="" type="checkbox"/>	<input checked="" type="checkbox"/>
Trichloroethene	<input checked="" type="checkbox"/>	<input checked="" type="checkbox"/>	Trichlorofluoromethane	<input checked="" type="checkbox"/>	<input type="checkbox"/>
Xylenes	<input checked="" type="checkbox"/>	<input checked="" type="checkbox"/>			



**GEORGIA ENVIRONMENTAL PROTECTION DIVISION  
HAZARDOUS SITE INVENTORY**

Site Number **10341**

**SITE NAME:** Carolina Commercial Heat Treating  
**LOCATION:** 1690 Hwy 138 NE  
Conyers, Rockdale County, GA 30208

Latitude 33° 40' 04" N Longitude 83° 59' 25" W

**ACREAGE** 1.73 **PARCEL NUMBER** 069-0-01-003L **DATE LISTED** 7/1/2005

**LAST KNOWN PROPERTY OWNER:**

John W. Rex  
P.O. Box 270  
Lansdale, PA 19446



EPD received notification of a release to the following property(s), and determined on the indicated date that the property should be sublisted as part of this site.

PARCEL NAME	ACREAGE	PARCEL NUMBER	DATE LISTED
Maurice Gonzalez Property	1.2	071-0-01-003	8/1/2005

**STATUS OF CLEANUP ACTIVITIES:**

Hazardous Site Response Act cleanup levels have been met for source materials and soil. Cleanup activities are being conducted for groundwater.

**CLEANUP PRIORITY:** The Director has designated this site as a Class V

**GA EPD DIRECTOR'S DETERMINATION REGARDING CORRECTIVE ACTION:**

The Director has determined that this site requires corrective action.

**REGULATED SUBSTANCES RELEASED, AND THREATS TO HUMAN HEALTH AND ENVIRONMENT POSED BY THE RELEASE:**

This site has a known release of Tetrachloroethene in groundwater at levels exceeding the reportable quantity. No human exposure via drinking water is suspected from this release. The nearest drinking water well is less than 0.5 miles from the area affected by the release.

**REGULATED SUBSTANCES:**

Substance Name	GW	Soil	Substance Name	GW	Soil
1,1,1-Trichloroethane	<input checked="" type="checkbox"/>	<input type="checkbox"/>	1,1-Dichloroethene	<input checked="" type="checkbox"/>	<input type="checkbox"/>
Cis-1,2-Dichloroethene	<input checked="" type="checkbox"/>	<input type="checkbox"/>	p-Dichlorobenzene	<input type="checkbox"/>	<input checked="" type="checkbox"/>
Tetrachloroethene	<input checked="" type="checkbox"/>	<input checked="" type="checkbox"/>	Trichloroethene	<input checked="" type="checkbox"/>	<input checked="" type="checkbox"/>

**GEORGIA ENVIRONMENTAL PROTECTION DIVISION  
HAZARDOUS SITE INVENTORY**

Site Number **10342**

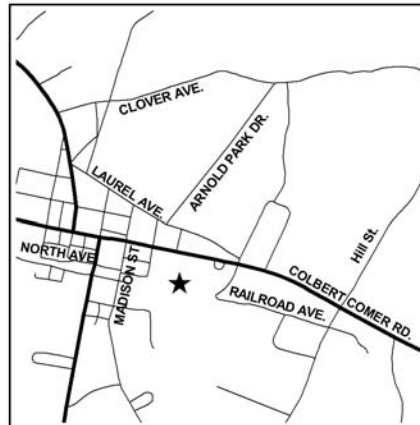
**SITE NAME:** North Georgia Agricultural Services, Inc.  
**LOCATION:** North Avenue & Madison Street  
Comer, Madison County, GA 30629

Latitude 34° 03' 42" N Longitude 83° 07' 14" W

**ACREAGE** 9.07      **PARCEL NUMBER** CO04-002      **DATE LISTED** 10/20/1994

**LAST KNOWN PROPERTY OWNER:**

Brenda L. Livesay  
Oak Street Box 105  
Hendersonville, NC 28793



**STATUS OF CLEANUP ACTIVITIES:**

Cleanup activities are being conducted for source materials, soil, and groundwater.

**CLEANUP PRIORITY:** The Director has designated this site as a Class I

**GA EPD DIRECTOR'S DETERMINATION REGARDING CORRECTIVE ACTION:**

The Director has determined that this site requires corrective action.

**REGULATED SUBSTANCES RELEASED, AND THREATS TO HUMAN HEALTH AND ENVIRONMENT POSED BY THE RELEASE:**

This site has a known release of Sulfuric acid in groundwater at levels exceeding the reportable quantity. No human exposure via drinking water is suspected from this release. The nearest drinking water well is less than 0.5 miles from the area affected by the release.

**REGULATED SUBSTANCES:**

Substance Name	GW	Soil	Substance Name	GW	Soil
Sulfuric acid	<input checked="" type="checkbox"/>	<input type="checkbox"/>			

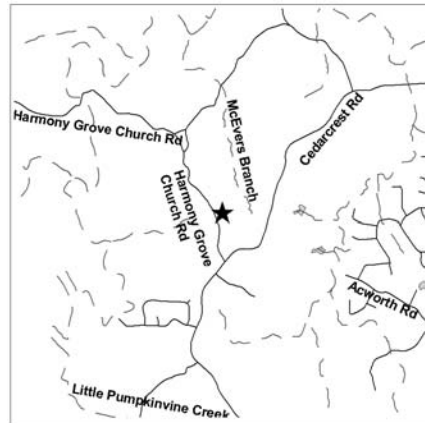
**SITE NAME:** Metropolitan Sandblasting Site  
**LOCATION:** 148 Cherokee Path  
Acworth, Paulding County, GA 30101

Latitude 34° 02' 48" N Longitude 84° 46' 29" W

**ACREAGE** 5.67      **PARCEL NUMBER** 031.4.1.007.0000      **DATE LISTED** 11/9/1994

**LAST KNOWN PROPERTY OWNER:**

Katherine Terry & F.K. Brooks  
38 Wood Triple Lake Road  
Tifton, GA 31794



**STATUS OF CLEANUP ACTIVITIES:**

Hazardous Site Response Act cleanup levels have been met for source materials, soil, and groundwater.

**CLEANUP PRIORITY:** The Director has designated this site as a Class IV

**GA EPD DIRECTOR'S DETERMINATION REGARDING CORRECTIVE ACTION:**

The Director has determined that this site requires corrective action.

**REGULATED SUBSTANCES RELEASED, AND THREATS TO HUMAN HEALTH AND ENVIRONMENT POSED BY THE RELEASE:**

This site has a known release of Methyl ethyl ketone in soil at levels exceeding the reportable quantity. This site has unlimited access. The nearest resident individual is less than 300 feet from the area affected by the release.

**REGULATED SUBSTANCES:**

Substance Name	GW	Soil	Substance Name	GW	Soil
Methyl ethyl ketone	<input type="checkbox"/>	<input checked="" type="checkbox"/>			

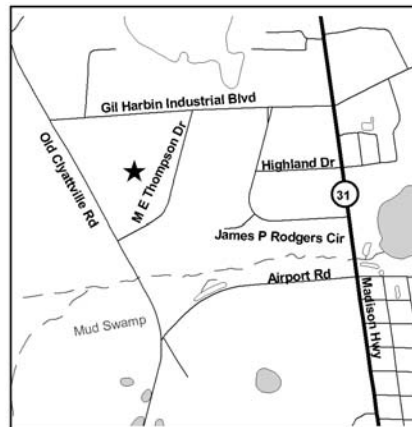
**SITE NAME:** SAFT America, Inc.  
**LOCATION:** 711 Gil Harbin Industrial Blvd.  
Valdosta, Lowndes County, GA 31601

Latitude 30° 48' 08" N Longitude 83° 17' 16" W

**ACREAGE** 30.25      **PARCEL NUMBER** 0123D 010      **DATE LISTED** 11/22/1994

**LAST KNOWN PROPERTY OWNER:**

SAFT America, Inc.  
711 Gil Harbin Industrial Blvd.  
Valdosta, GA 31601



**STATUS OF CLEANUP ACTIVITIES:**

Cleanup activities are being conducted for source materials, soil, and groundwater.

**CLEANUP PRIORITY:** The Director has designated this site as a Class IV

**GA EPD DIRECTOR'S DETERMINATION REGARDING CORRECTIVE ACTION:**

The Director has determined that this site requires corrective action.

**REGULATED SUBSTANCES RELEASED, AND THREATS TO HUMAN HEALTH AND ENVIRONMENT POSED BY THE RELEASE:**

This site has a known release of Cadmium in soil at levels exceeding the reportable quantity. This site has unlimited access. The nearest resident individual is between 1001 and 3000 feet from the area affected by the release.

**REGULATED SUBSTANCES:**

Substance Name	GW	Soil	Substance Name	GW	Soil
Cadmium	<input checked="" type="checkbox"/>	<input checked="" type="checkbox"/>	Nickel	<input type="checkbox"/>	<input checked="" type="checkbox"/>

**GEORGIA ENVIRONMENTAL PROTECTION DIVISION  
HAZARDOUS SITE INVENTORY**

Site Number **10348**

**SITE NAME:** Bumper Distributors of Atlanta  
**LOCATION:** 471 Peters Street NW  
Atlanta, Fulton County, GA 30313

Latitude 33° 44' 36" N Longitude 84° 24' 32" W

**ACREAGE** 0.994 **PARCEL NUMBER** 14010800050346 (T4 14010800050395) **DATE LISTED** 11/23/1994

**LAST KNOWN PROPERTY OWNER:**

Spelman College  
350 Spelman Lane NW  
Atlanta, GA 30314



**STATUS OF CLEANUP ACTIVITIES:**

Hazardous Site Response Act cleanup levels have been met for source materials and soil. Investigations are being conducted to determine how much cleanup is necessary for groundwater.

**CLEANUP PRIORITY:** The Director has designated this site as a Class I

**GA EPD DIRECTOR'S DETERMINATION REGARDING CORRECTIVE ACTION:**

The Director has determined that this site requires corrective action.

**REGULATED SUBSTANCES RELEASED, AND THREATS TO HUMAN HEALTH AND ENVIRONMENT POSED BY THE RELEASE:**

This site has a known release of Chromium in soil at levels exceeding the reportable quantity. This site has unlimited access. The nearest resident individual is less than 300 feet from the area affected by the release.

**REGULATED SUBSTANCES:**

Substance Name	GW	Soil	Substance Name	GW	Soil
Arsenic	<input type="checkbox"/>	<input checked="" type="checkbox"/>	Barium	<input checked="" type="checkbox"/>	<input type="checkbox"/>
Benzo(a)anthracene	<input type="checkbox"/>	<input checked="" type="checkbox"/>	Benzo(a)pyrene	<input type="checkbox"/>	<input checked="" type="checkbox"/>
Benzo(b)fluoranthene	<input type="checkbox"/>	<input checked="" type="checkbox"/>	Benzo(ghi)perylene	<input type="checkbox"/>	<input checked="" type="checkbox"/>
Benzo(k)fluoranthene	<input type="checkbox"/>	<input checked="" type="checkbox"/>	Cadmium	<input checked="" type="checkbox"/>	<input type="checkbox"/>
Chromium	<input checked="" type="checkbox"/>	<input checked="" type="checkbox"/>	Chrysene	<input type="checkbox"/>	<input checked="" type="checkbox"/>
Dichloromethane	<input checked="" type="checkbox"/>	<input type="checkbox"/>	Indeno(1,2,3-cd)pyrene	<input type="checkbox"/>	<input checked="" type="checkbox"/>
Lead	<input checked="" type="checkbox"/>	<input checked="" type="checkbox"/>	Nickel	<input checked="" type="checkbox"/>	<input checked="" type="checkbox"/>

**GEORGIA ENVIRONMENTAL PROTECTION DIVISION  
HAZARDOUS SITE INVENTORY**

Site Number **10351**

**SITE NAME:** ARAMARK Uniform Services  
**LOCATION:** 2610 Causton Bluff Road  
Savannah, Chatham County, GA 31404

Latitude 32° 03' 57" N Longitude 81° 02' 45" W

**ACREAGE** 3.79      **PARCEL NUMBER** 2-0007-01-002      **DATE LISTED** 11/29/1994

**LAST KNOWN PROPERTY OWNER:**

Donald F. Waggoner et al.  
115 N. 1st Street  
Burbank, CA 91502-1856



**STATUS OF CLEANUP ACTIVITIES:**

Cleanup activities are being conducted for source materials, soil, and groundwater.

**CLEANUP PRIORITY:** The Director has designated this site as a Class V

**GA EPD DIRECTOR'S DETERMINATION REGARDING CORRECTIVE ACTION:**

The Director has determined that this site requires corrective action.

**REGULATED SUBSTANCES RELEASED, AND THREATS TO HUMAN HEALTH AND ENVIRONMENT POSED BY THE RELEASE:**

This site has a known release of Tetrachloroethene in groundwater at levels exceeding the reportable quantity. No human exposure via drinking water is suspected from this release. The nearest drinking water well is between 0.5 and 1 miles from the area affected by the release.

**REGULATED SUBSTANCES:**

Substance Name	GW	Soil	Substance Name	GW	Soil
Cis-1,2-Dichloroethene	<input checked="" type="checkbox"/>	<input type="checkbox"/>	Tetrachloroethene	<input checked="" type="checkbox"/>	<input checked="" type="checkbox"/>
trans-1,2-Dichloroethene	<input checked="" type="checkbox"/>	<input type="checkbox"/>	Trichloroethene	<input checked="" type="checkbox"/>	<input type="checkbox"/>

**GEORGIA ENVIRONMENTAL PROTECTION DIVISION  
HAZARDOUS SITE INVENTORY**

Site Number **10352**

**SITE NAME:** Atlanta Gas Light Company - Griffin MGP Site  
**LOCATION:** 314 West College Street  
Griffin, Spalding County, GA 30224

Latitude 33° 14' 37" N Longitude 84° 16' 06" W

ACREAGE	PARCEL NUMBER	DATE LISTED
0.51	023 09001A	1/11/1995
0.33	023 09001	1/11/1995

**LAST KNOWN PROPERTY OWNER:**

Atlanta Gas Light Company  
P. O. Box 4569  
Atlanta, GA 30302



**STATUS OF CLEANUP ACTIVITIES:**

Cleanup activities are being conducted for source materials, soil, and groundwater.

**CLEANUP PRIORITY:** The Director has designated this site as a Class IV

**GA EPD DIRECTOR'S DETERMINATION REGARDING CORRECTIVE ACTION:**

The Director has determined that this site requires corrective action.

**REGULATED SUBSTANCES RELEASED, AND THREATS TO HUMAN HEALTH AND ENVIRONMENT POSED BY THE RELEASE:**

This site has a known release of Benzo(a)pyrene in soil at levels exceeding the reportable quantity. This site has unlimited access. The nearest resident individual is less than 300 feet from the area affected by the release.

**REGULATED SUBSTANCES:**

Substance Name	GW	Soil	Substance Name	GW	Soil
2,4-Dinitrotoluene	<input type="checkbox"/>	<input checked="" type="checkbox"/>	2,6-Dinitrotoluene	<input checked="" type="checkbox"/>	<input checked="" type="checkbox"/>
Acenaphthene	<input checked="" type="checkbox"/>	<input checked="" type="checkbox"/>	Acenaphthylene	<input checked="" type="checkbox"/>	<input checked="" type="checkbox"/>
Acetone	<input checked="" type="checkbox"/>	<input checked="" type="checkbox"/>	Anthracene	<input checked="" type="checkbox"/>	<input checked="" type="checkbox"/>
Antimony	<input checked="" type="checkbox"/>	<input type="checkbox"/>	Arsenic	<input checked="" type="checkbox"/>	<input checked="" type="checkbox"/>
Barium	<input checked="" type="checkbox"/>	<input type="checkbox"/>	Benzene	<input checked="" type="checkbox"/>	<input checked="" type="checkbox"/>
Benzo(a)anthracene	<input type="checkbox"/>	<input checked="" type="checkbox"/>	Benzo(a)pyrene	<input type="checkbox"/>	<input checked="" type="checkbox"/>
Benzo(b)fluoranthene	<input type="checkbox"/>	<input checked="" type="checkbox"/>	Benzo(ghi)perylene	<input type="checkbox"/>	<input checked="" type="checkbox"/>
Benzo(k)fluoranthene	<input type="checkbox"/>	<input checked="" type="checkbox"/>	Beryllium	<input checked="" type="checkbox"/>	<input type="checkbox"/>
Bromoform	<input checked="" type="checkbox"/>	<input type="checkbox"/>	Carbon disulfide	<input type="checkbox"/>	<input checked="" type="checkbox"/>
Chloroform	<input checked="" type="checkbox"/>	<input type="checkbox"/>	Chromium	<input checked="" type="checkbox"/>	<input type="checkbox"/>
Chrysene	<input type="checkbox"/>	<input checked="" type="checkbox"/>	Copper	<input checked="" type="checkbox"/>	<input type="checkbox"/>
Dibenzo(a,h)anthracene	<input type="checkbox"/>	<input checked="" type="checkbox"/>	Dichloromethane	<input type="checkbox"/>	<input checked="" type="checkbox"/>
Diethyl phthalate	<input type="checkbox"/>	<input checked="" type="checkbox"/>	Ethylbenzene	<input type="checkbox"/>	<input checked="" type="checkbox"/>
Fluoranthene	<input type="checkbox"/>	<input checked="" type="checkbox"/>	Fluorene	<input type="checkbox"/>	<input checked="" type="checkbox"/>
Indeno(1,2,3-cd)pyrene	<input type="checkbox"/>	<input checked="" type="checkbox"/>	Lead	<input checked="" type="checkbox"/>	<input checked="" type="checkbox"/>
Mercury	<input checked="" type="checkbox"/>	<input type="checkbox"/>	Naphthalene	<input checked="" type="checkbox"/>	<input checked="" type="checkbox"/>
Nickel	<input checked="" type="checkbox"/>	<input type="checkbox"/>	o-Cresol	<input type="checkbox"/>	<input checked="" type="checkbox"/>
p-Chloroaniline	<input checked="" type="checkbox"/>	<input checked="" type="checkbox"/>	p-Cresol	<input type="checkbox"/>	<input checked="" type="checkbox"/>
Phenanthrene	<input checked="" type="checkbox"/>	<input checked="" type="checkbox"/>	Phenol	<input type="checkbox"/>	<input checked="" type="checkbox"/>
Pyrene	<input type="checkbox"/>	<input checked="" type="checkbox"/>	Selenium	<input checked="" type="checkbox"/>	<input type="checkbox"/>
Silver	<input checked="" type="checkbox"/>	<input checked="" type="checkbox"/>	Styrene	<input type="checkbox"/>	<input checked="" type="checkbox"/>
Tetrachloroethene	<input checked="" type="checkbox"/>	<input type="checkbox"/>	Toluene	<input type="checkbox"/>	<input checked="" type="checkbox"/>
Trichloroethene	<input checked="" type="checkbox"/>	<input type="checkbox"/>	Xylenes	<input type="checkbox"/>	<input checked="" type="checkbox"/>
Zinc	<input checked="" type="checkbox"/>	<input type="checkbox"/>			

**GEORGIA ENVIRONMENTAL PROTECTION DIVISION  
HAZARDOUS SITE INVENTORY**

Site Number **10353**

**SITE NAME:** Marzone/Chevron - NPL Site OU2 (formerly Golden Seed Site)  
**LOCATION:** Golden Road  
Tifton, Tift County, GA 31794

Latitude 31° 25' 47" N Longitude 83° 30' 07" W



ACREAGE	PARCEL NUMBER	DATE LISTED
8.81	T061 026	1/3/1995
1.3	T061 021	1/3/1995

**LAST KNOWN PROPERTY OWNER:**

Richard Golden  
21 Farmers Market Road  
Tifton, GA 31794

Sylvia Crew Taylor  
523 Alabama Rd.  
Tifton, GA 31794

**STATUS OF CLEANUP ACTIVITIES:**

Cleanup activities are being conducted for source materials, soil, and groundwater.

**CLEANUP PRIORITY:** The Director has designated this site as a Class IV

**GA EPD DIRECTOR'S DETERMINATION REGARDING CORRECTIVE ACTION:**

The Director has determined that this site requires corrective action.

**REGULATED SUBSTANCES RELEASED, AND THREATS TO HUMAN HEALTH AND ENVIRONMENT POSED BY THE RELEASE:**

This site has a release of DDT that exceeds a reportable quantity because it has the potential to contaminate groundwater. The nearest drinking water well is less than 0.5 miles from the area affected by the release. This site has a known release of DDT in soil at levels exceeding the reportable quantity. This site has unlimited access. The nearest resident individual is less than 300 feet from the area affected by the release.

**REGULATED SUBSTANCES:**

Substance Name	GW	Soil	Substance Name	GW	Soil
2,4-dinitro - 6 - sec - butylphenol	<input checked="" type="checkbox"/>	<input type="checkbox"/>	alpha-Benzenehexachloride	<input checked="" type="checkbox"/>	<input type="checkbox"/>
Beryllium	<input checked="" type="checkbox"/>	<input type="checkbox"/>	beta-Benzenehexachloride	<input checked="" type="checkbox"/>	<input type="checkbox"/>
Cadmium	<input checked="" type="checkbox"/>	<input type="checkbox"/>	Chlordane	<input type="checkbox"/>	<input checked="" type="checkbox"/>
Copper	<input type="checkbox"/>	<input checked="" type="checkbox"/>	DDD	<input type="checkbox"/>	<input checked="" type="checkbox"/>
DDT	<input checked="" type="checkbox"/>	<input checked="" type="checkbox"/>	Endrin	<input type="checkbox"/>	<input checked="" type="checkbox"/>
Lead	<input type="checkbox"/>	<input checked="" type="checkbox"/>	Nickel	<input type="checkbox"/>	<input checked="" type="checkbox"/>
Pentachlorophenol	<input type="checkbox"/>	<input checked="" type="checkbox"/>	Selenium	<input type="checkbox"/>	<input checked="" type="checkbox"/>
Toxaphene	<input type="checkbox"/>	<input checked="" type="checkbox"/>	Zinc	<input type="checkbox"/>	<input checked="" type="checkbox"/>



**GEORGIA ENVIRONMENTAL PROTECTION DIVISION  
HAZARDOUS SITE INVENTORY**

Site Number **10354**

**SITE NAME:** Barnett Shoals Road  
**LOCATION:** Barnett Shoals Road at Gaines School Rd.  
Athens, Clarke County, GA 30609

Latitude 33° 55' 31" N Longitude 83° 20' 27" W

<b>ACREAGE</b>	<b>PARCEL NUMBER</b>	<b>DATE LISTED</b>
11.486	241 001	3/9/1995

**LAST KNOWN PROPERTY OWNER:**

Development Authority of the Unified  
Government of Athens-Clarke County  
c/o David Linner, Esq., 150 East Hancock Avenue  
Athens, GA 30306-1692

Dorado Realty Company, Inc., c/o Kevin Cornell  
430 Park Avenue, Suite 505  
New York, NY 10022-3540

GBC, LLC  
c/o Calvin T. Griffith, 1150 Wall Street  
Bogart, GA 30622



EPD received notification of a release to the following property(s), and determined on the indicated date that the property should be sublisted as part of this site.

PARCEL NAME	ACREAGE	PARCEL NUMBER	DATE LISTED
Professional Care Cleaners	4.913	182B 007R	6/30/2006
2260 Barnett Shoals Road	1.22	241A3 A016	6/3/1999

**STATUS OF CLEANUP ACTIVITIES:**

Cleanup activities are being conducted for source materials, soil, and groundwater.

**CLEANUP PRIORITY:** The Director has designated this site as a Class I

**GA EPD DIRECTOR'S DETERMINATION REGARDING CORRECTIVE ACTION:**

The Director has determined that this site requires corrective action.

**REGULATED SUBSTANCES RELEASED, AND THREATS TO HUMAN HEALTH AND ENVIRONMENT POSED BY THE RELEASE:**

This site has a known release of Tetrachloroethene in groundwater at levels exceeding the reportable quantity. This release has resulted in known human exposure greater than or equal to the MCL for Tetrachloroethene.

**REGULATED SUBSTANCES:**

Substance Name	GW	Soil	Substance Name	GW	Soil
Cis-1,2-Dichloroethene	<input checked="" type="checkbox"/>	<input type="checkbox"/>	Tetrachloroethene	<input checked="" type="checkbox"/>	<input checked="" type="checkbox"/>
Trichloroethene	<input checked="" type="checkbox"/>	<input type="checkbox"/>			

**GEORGIA ENVIRONMENTAL PROTECTION DIVISION  
HAZARDOUS SITE INVENTORY**

Site Number **10355**

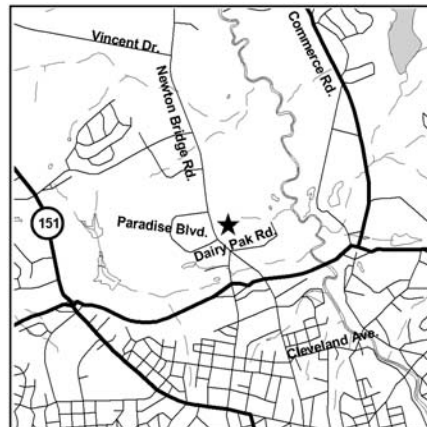
**SITE NAME:** General Time Corporation  
**LOCATION:** 100 Newton Bridge Road  
Athens, Clarke County, GA 30607

Latitude 33° 58' 48" N Longitude 83° 23' 38" W

**ACREAGE** 34.86      **PARCEL NUMBER** 112 003      **DATE LISTED** 1/30/1995

**LAST KNOWN PROPERTY OWNER:**

Talley Industries Inc.  
P. O. Box 14662  
Reading, PA 19612-4662



EPD received notification of a release to the following property(s), and determined on the indicated date that the property should be sublisted as part of this site.

PARCEL NAME	ACREAGE	PARCEL NUMBER	DATE LISTED
Lotus International	3.29	114 029	9/30/2004

**STATUS OF CLEANUP ACTIVITIES:**

Cleanup activities are being conducted for source materials, soil, and groundwater.

**CLEANUP PRIORITY:** The Director has designated this site as a Class V

**GA EPD DIRECTOR'S DETERMINATION REGARDING CORRECTIVE ACTION:**

The Director has determined that this site requires corrective action.

**REGULATED SUBSTANCES RELEASED, AND THREATS TO HUMAN HEALTH AND ENVIRONMENT POSED BY THE RELEASE:**

This site has a known release of Vinyl chloride in groundwater at levels exceeding the reportable quantity. No human exposure via drinking water is suspected from this release. The nearest drinking water well is between 0.5 and 1 miles from the area affected by the release.

**REGULATED SUBSTANCES:**

Substance Name	GW	Soil	Substance Name	GW	Soil
1,1,1-Trichloroethane	<input checked="" type="checkbox"/>	<input type="checkbox"/>	1,1,2-Trichloroethane	<input checked="" type="checkbox"/>	<input type="checkbox"/>
1,2-Dichloroethane	<input checked="" type="checkbox"/>	<input type="checkbox"/>	Chloroethane	<input checked="" type="checkbox"/>	<input type="checkbox"/>
Chloroform	<input checked="" type="checkbox"/>	<input type="checkbox"/>	Dichloromethane	<input checked="" type="checkbox"/>	<input type="checkbox"/>
trans-1,2-Dichloroethene	<input checked="" type="checkbox"/>	<input type="checkbox"/>	Trichloroethene	<input checked="" type="checkbox"/>	<input checked="" type="checkbox"/>
Vinyl chloride	<input checked="" type="checkbox"/>	<input type="checkbox"/>			

**GEORGIA ENVIRONMENTAL PROTECTION DIVISION  
HAZARDOUS SITE INVENTORY**

Site Number **10359**

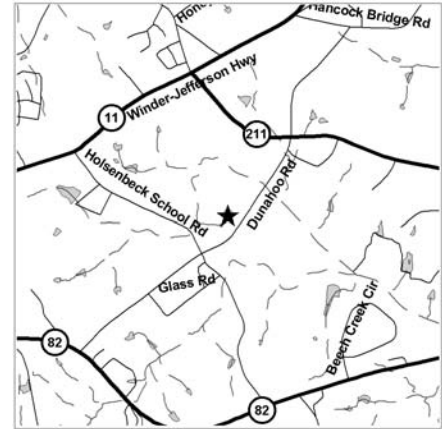
**SITE NAME:** Winder-Barrow Speedway  
**LOCATION:** 330 Dunahoo Road  
Winder, Barrow County, GA 30680

Latitude 34° 00' 40" N Longitude 83° 40' 18" W

**ACREAGE** 26.2      **PARCEL NUMBER** XX104 053      **DATE LISTED** 2/14/1995

**LAST KNOWN PROPERTY OWNER:**

Gerrell F. Crowe  
304 Dunahoo Road  
Winder, GA 30680



**STATUS OF CLEANUP ACTIVITIES:**

Hazardous Site Response Act cleanup levels have been met for source materials and soil. Investigations are being conducted to determine how much cleanup is necessary for groundwater.

**CLEANUP PRIORITY:** The Director has designated this site as a Class II

**GA EPD DIRECTOR'S DETERMINATION REGARDING CORRECTIVE ACTION:**

Pending

**REGULATED SUBSTANCES RELEASED, AND THREATS TO HUMAN HEALTH AND ENVIRONMENT POSED BY THE RELEASE:**

This site has a release of Lead that exceeds a reportable quantity because it has the potential to contaminate groundwater. The nearest drinking water well is less than 0.5 miles from the area affected by the release.

**REGULATED SUBSTANCES:**

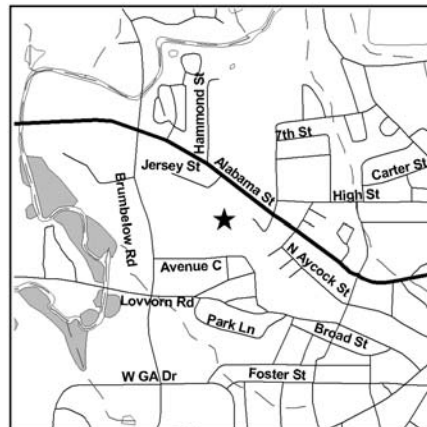
Substance Name	GW	Soil	Substance Name	GW	Soil
1,1,1-Trichloroethane	<input type="checkbox"/>	<input checked="" type="checkbox"/>	1,1,2,2-Tetrachloroethane	<input type="checkbox"/>	<input checked="" type="checkbox"/>
1,1-Dichloroethane	<input type="checkbox"/>	<input checked="" type="checkbox"/>	1,1-Dichloroethene	<input checked="" type="checkbox"/>	<input checked="" type="checkbox"/>
1,2-Dichlorobenzene	<input type="checkbox"/>	<input checked="" type="checkbox"/>	1,2-Dichloroethane	<input checked="" type="checkbox"/>	<input type="checkbox"/>
2,4-Dimethylphenol	<input checked="" type="checkbox"/>	<input type="checkbox"/>	2-Chlorophenol	<input type="checkbox"/>	<input checked="" type="checkbox"/>
Acetone	<input checked="" type="checkbox"/>	<input checked="" type="checkbox"/>	Benzene	<input checked="" type="checkbox"/>	<input checked="" type="checkbox"/>
Benzoic acid	<input checked="" type="checkbox"/>	<input type="checkbox"/>	bis(2-Ethylhexyl) phthalate	<input checked="" type="checkbox"/>	<input type="checkbox"/>
Cadmium	<input checked="" type="checkbox"/>	<input type="checkbox"/>	Carbon tetrachloride	<input type="checkbox"/>	<input checked="" type="checkbox"/>
Chloroform	<input checked="" type="checkbox"/>	<input type="checkbox"/>	Chromium	<input checked="" type="checkbox"/>	<input checked="" type="checkbox"/>
Cis-1,2-Dichloroethene	<input checked="" type="checkbox"/>	<input type="checkbox"/>	Copper	<input type="checkbox"/>	<input checked="" type="checkbox"/>
Dibutyl phthalate	<input type="checkbox"/>	<input checked="" type="checkbox"/>	Dichloromethane	<input checked="" type="checkbox"/>	<input checked="" type="checkbox"/>
Diethyl phthalate	<input checked="" type="checkbox"/>	<input checked="" type="checkbox"/>	Dimethyl phthalate	<input checked="" type="checkbox"/>	<input type="checkbox"/>
Ethylbenzene	<input checked="" type="checkbox"/>	<input checked="" type="checkbox"/>	Lead	<input checked="" type="checkbox"/>	<input checked="" type="checkbox"/>
Methyl ethyl ketone	<input checked="" type="checkbox"/>	<input checked="" type="checkbox"/>	Methyl isobutyl ketone	<input checked="" type="checkbox"/>	<input checked="" type="checkbox"/>
Naphthalene	<input checked="" type="checkbox"/>	<input type="checkbox"/>	Nickel	<input type="checkbox"/>	<input checked="" type="checkbox"/>
o-Cresol	<input checked="" type="checkbox"/>	<input type="checkbox"/>	PCBs	<input type="checkbox"/>	<input checked="" type="checkbox"/>
p-Cresol	<input checked="" type="checkbox"/>	<input checked="" type="checkbox"/>	Phenol	<input checked="" type="checkbox"/>	<input type="checkbox"/>
Selenium	<input checked="" type="checkbox"/>	<input checked="" type="checkbox"/>	Tetrachloroethene	<input type="checkbox"/>	<input checked="" type="checkbox"/>
Toluene	<input checked="" type="checkbox"/>	<input checked="" type="checkbox"/>	Trichloroethene	<input type="checkbox"/>	<input checked="" type="checkbox"/>
Xylenes	<input checked="" type="checkbox"/>	<input checked="" type="checkbox"/>			

**GEORGIA ENVIRONMENTAL PROTECTION DIVISION  
HAZARDOUS SITE INVENTORY**

Site Number **10360**

**SITE NAME:** Douglas & Lomason Company  
**LOCATION:** 1001 Alabama Street  
Carrollton, Carroll County, GA 30117

Latitude 33° 35' 01" N Longitude 85° 05' 39" W



ACREAGE	PARCEL NUMBER	DATE LISTED
16.14	C08 0260016	3/13/1995
0.76	C08 0370001	3/13/1995
1.02	C08 0370034	3/13/1995
7	C08 0260006	3/13/1995

**LAST KNOWN PROPERTY OWNER:**

Magna Seating of America Inc., c/o Magna International Inc.  
375 Magna Drive  
Aurora, Ontario Canada L4G 7L6  
Carrollton Payroll Development Authority  
200 Northside Drive  
Carrollton, GA 30117

**STATUS OF CLEANUP ACTIVITIES:**

Cleanup activities are being conducted for source materials, soil, and groundwater.

**CLEANUP PRIORITY:** The Director has designated this site as a Class V

**GA EPD DIRECTOR'S DETERMINATION REGARDING CORRECTIVE ACTION:**

The Director has determined that this site requires corrective action.

**REGULATED SUBSTANCES RELEASED, AND THREATS TO HUMAN HEALTH AND ENVIRONMENT POSED BY THE RELEASE:**

This site has a known release of Vinyl chloride in groundwater at levels exceeding the reportable quantity. No human exposure via drinking water is suspected from this release. The nearest drinking water well is less than 0.5 miles from the area affected by the release.

**REGULATED SUBSTANCES:**

Substance Name	GW	Soil	Substance Name	GW	Soil
1,1,2-Trichloroethane	<input checked="" type="checkbox"/>	<input type="checkbox"/>	1,2-Dichloroethane	<input checked="" type="checkbox"/>	<input type="checkbox"/>
Benzene	<input checked="" type="checkbox"/>	<input type="checkbox"/>	Cis-1,2-Dichloroethene	<input checked="" type="checkbox"/>	<input type="checkbox"/>
Ethylbenzene	<input checked="" type="checkbox"/>	<input checked="" type="checkbox"/>	Lead	<input checked="" type="checkbox"/>	<input type="checkbox"/>
Naphthalene	<input checked="" type="checkbox"/>	<input type="checkbox"/>	Tetrachloroethene	<input checked="" type="checkbox"/>	<input type="checkbox"/>
Toluene	<input checked="" type="checkbox"/>	<input checked="" type="checkbox"/>	trans-1,2-Dichloroethene	<input checked="" type="checkbox"/>	<input type="checkbox"/>
Trichloroethene	<input checked="" type="checkbox"/>	<input type="checkbox"/>	Vinyl chloride	<input checked="" type="checkbox"/>	<input type="checkbox"/>
Xylenes	<input checked="" type="checkbox"/>	<input checked="" type="checkbox"/>			

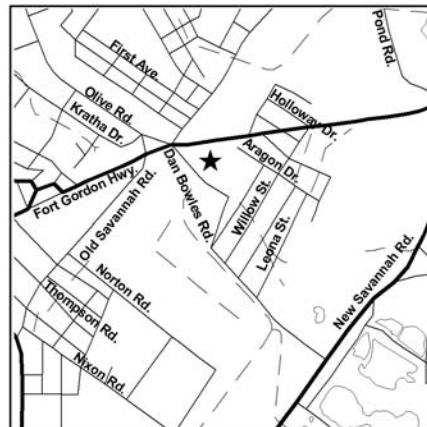
**SITE NAME:** Goldberg Brothers  
**LOCATION:** 241 Dan Bowles Road  
Augusta, Richmond County, GA 30901

Latitude 33° 26' 09" N Longitude 81° 59' 32" W

<b>ACREAGE</b>	<b>PARCEL NUMBER</b>	<b>DATE LISTED</b>
1.2	Tax Map 87-2, Parcel 122.1	4/6/1995
10.8	Tax Map 87-2, Parcel 121	4/6/1995

**LAST KNOWN PROPERTY OWNER:**

Phillip Goldberg (Estate of)  
241 Dan Bowles Road  
Augusta, GA 30901



**STATUS OF CLEANUP ACTIVITIES:**

Hazardous Site Response Act cleanup levels have been met for source materials. Cleanup activities are being conducted for soil. Investigations are being conducted to determine how much cleanup is necessary for groundwater.

**CLEANUP PRIORITY:** The Director has designated this site as a Class I

**GA EPD DIRECTOR'S DETERMINATION REGARDING CORRECTIVE ACTION:**

The Director has determined that this site requires corrective action.

**REGULATED SUBSTANCES RELEASED, AND THREATS TO HUMAN HEALTH AND ENVIRONMENT POSED BY THE RELEASE:**

This site has a known release of Lead in groundwater at levels exceeding the reportable quantity. No human exposure via drinking water is suspected from this release. The nearest drinking water well is less than 0.5 miles from the area affected by the release.

This site has a known release of Lead in soil at levels exceeding the reportable quantity. This site has unlimited access. The nearest resident individual is less than 300 feet from the area affected by the release.

**REGULATED SUBSTANCES:**

Substance Name	GW	Soil	Substance Name	GW	Soil
Anthracene	<input type="checkbox"/>	<input checked="" type="checkbox"/>	Antimony	<input type="checkbox"/>	<input checked="" type="checkbox"/>
Arsenic	<input type="checkbox"/>	<input checked="" type="checkbox"/>	Barium	<input type="checkbox"/>	<input checked="" type="checkbox"/>
Benzo(a)anthracene	<input type="checkbox"/>	<input checked="" type="checkbox"/>	Benzo(a)pyrene	<input type="checkbox"/>	<input checked="" type="checkbox"/>
Benzo(b)fluoranthene	<input type="checkbox"/>	<input checked="" type="checkbox"/>	Benzo(ghi)perylene	<input type="checkbox"/>	<input checked="" type="checkbox"/>
Beryllium	<input type="checkbox"/>	<input checked="" type="checkbox"/>	bis(2-Ethylhexyl) phthalate	<input type="checkbox"/>	<input checked="" type="checkbox"/>
Cadmium	<input type="checkbox"/>	<input checked="" type="checkbox"/>	Chromium	<input type="checkbox"/>	<input checked="" type="checkbox"/>
Chrysene	<input type="checkbox"/>	<input checked="" type="checkbox"/>	Copper	<input type="checkbox"/>	<input checked="" type="checkbox"/>
Dibutyl phthalate	<input type="checkbox"/>	<input checked="" type="checkbox"/>	Dimethyl phthalate	<input type="checkbox"/>	<input checked="" type="checkbox"/>
Di-n-octyl phthalate	<input type="checkbox"/>	<input checked="" type="checkbox"/>	Fluoranthene	<input type="checkbox"/>	<input checked="" type="checkbox"/>
Lead	<input checked="" type="checkbox"/>	<input checked="" type="checkbox"/>	Mercury	<input checked="" type="checkbox"/>	<input checked="" type="checkbox"/>
Methyl ethyl ketone	<input type="checkbox"/>	<input checked="" type="checkbox"/>	Nickel	<input type="checkbox"/>	<input checked="" type="checkbox"/>
PCBs	<input type="checkbox"/>	<input checked="" type="checkbox"/>	Phenanthrene	<input type="checkbox"/>	<input checked="" type="checkbox"/>
Pyrene	<input type="checkbox"/>	<input checked="" type="checkbox"/>			

**GEORGIA ENVIRONMENTAL PROTECTION DIVISION  
HAZARDOUS SITE INVENTORY**

Site Number **10366**

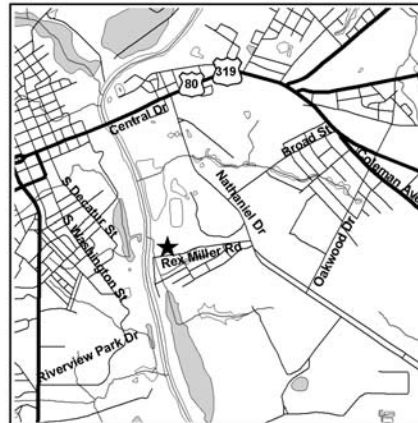
**SITE NAME:** Forstmann & Company, Inc. (1,1-DCA Site)  
**LOCATION:** 161 Nathaniel Drive  
 East Dublin, Laurens County, GA 31021

Latitude 32° 32' 01" N Longitude 82° 52' 53" W

**ACREAGE** 242.04      **PARCEL NUMBER** E20D 001      **DATE LISTED** 4/6/1995

**LAST KNOWN PROPERTY OWNER:**

T & M International Trading LLC  
 9950 Westpark Dr., Suite 518  
 Houston, TX 77063



**STATUS OF CLEANUP ACTIVITIES:**

Hazardous Site Response Act cleanup levels have been met for source materials and soil. Cleanup activities are being conducted for groundwater.

**CLEANUP PRIORITY:** The Director has designated this site as a Class V

**GA EPD DIRECTOR'S DETERMINATION REGARDING CORRECTIVE ACTION:**

The Director has determined that this site requires corrective action.

**REGULATED SUBSTANCES RELEASED, AND THREATS TO HUMAN HEALTH AND ENVIRONMENT POSED BY THE RELEASE:**

This site has a known release of 1,1-Dichloroethane in groundwater at levels exceeding the reportable quantity. No human exposure via drinking water is suspected from this release. The nearest drinking water well is less than 0.5 miles from the area affected by the release.

**REGULATED SUBSTANCES:**

Substance Name	GW	Soil	Substance Name	GW	Soil
1,1-Dichloroethane	<input checked="" type="checkbox"/>	<input type="checkbox"/>			

**GEORGIA ENVIRONMENTAL PROTECTION DIVISION  
HAZARDOUS SITE INVENTORY**

Site Number **10367**

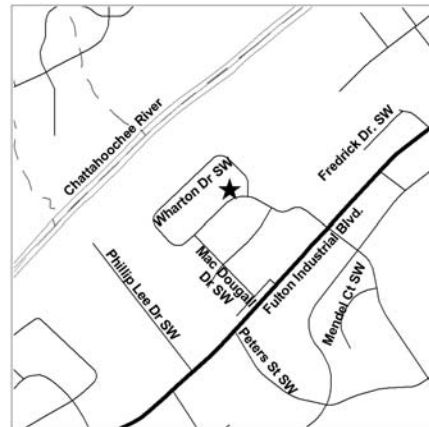
**SITE NAME:** Sun Laboratories of Atlanta  
**LOCATION:** 701 Wharton Circle  
Atlanta, Fulton County, GA 30336

Latitude 33° 45' 27" N Longitude 84° 33' 05" W

**ACREAGE** 4.573 **PARCEL NUMBER** 14F-0084-LL-0336 **DATE LISTED** 4/10/1995

**LAST KNOWN PROPERTY OWNER:**

Nasaro, Inc.  
3414 Peachtree Rd., Suite 710  
Atlanta, GA 30326



EPD received notification of a release to the following property(s), and determined on the indicated date that the property should be sublisted as part of this site.

PARCEL NAME	ACREAGE	PARCEL NUMBER	DATE LISTED
560 Wharton Circle	6.78	14F-0084-LL-048-4	7/26/2007

**STATUS OF CLEANUP ACTIVITIES:**

Cleanup activities are being conducted for source materials and soil. EPD has not yet directed the responsible parties to begin investigation or cleanup under the Hazardous Site Response Act for groundwater.

**CLEANUP PRIORITY:** The Director has designated this site as a Class II

**GA EPD DIRECTOR'S DETERMINATION REGARDING CORRECTIVE ACTION:**

Pending

**REGULATED SUBSTANCES RELEASED, AND THREATS TO HUMAN HEALTH AND ENVIRONMENT POSED BY THE RELEASE:**

This site has a known release of Vinyl chloride in groundwater at levels exceeding the reportable quantity. No human exposure via drinking water is suspected from this release. The nearest drinking water well is between 1 and 2 miles from the area affected by the release.

This site has a known release of trans-1,2-Dichloroethene in soil at levels exceeding the reportable quantity. This site has unlimited access. The nearest resident individual is less than 300 feet from the area affected by the release.

**REGULATED SUBSTANCES:**

Substance Name	GW	Soil	Substance Name	GW	Soil
1,1,1-Trichloroethane	<input checked="" type="checkbox"/>	<input type="checkbox"/>	1,1-Dichloroethene	<input checked="" type="checkbox"/>	<input type="checkbox"/>
1,2-Dichloroethane	<input checked="" type="checkbox"/>	<input checked="" type="checkbox"/>	1,3-Dichloropropene	<input checked="" type="checkbox"/>	<input type="checkbox"/>
Acenaphthene	<input checked="" type="checkbox"/>	<input type="checkbox"/>	Aldrin	<input checked="" type="checkbox"/>	<input type="checkbox"/>
alpha-Benzenehexachloride	<input checked="" type="checkbox"/>	<input type="checkbox"/>	Benzene	<input type="checkbox"/>	<input checked="" type="checkbox"/>
bis(2-Ethylhexyl) phthalate	<input checked="" type="checkbox"/>	<input type="checkbox"/>	Chloroform	<input checked="" type="checkbox"/>	<input type="checkbox"/>
delta-Benzenehexachloride	<input checked="" type="checkbox"/>	<input type="checkbox"/>	Dichloromethane	<input checked="" type="checkbox"/>	<input checked="" type="checkbox"/>
Diethyl phthalate	<input checked="" type="checkbox"/>	<input type="checkbox"/>	Ethylbenzene	<input checked="" type="checkbox"/>	<input type="checkbox"/>
Heptachlor epoxide	<input checked="" type="checkbox"/>	<input type="checkbox"/>	Lindane	<input checked="" type="checkbox"/>	<input type="checkbox"/>
Nitrobenzene	<input checked="" type="checkbox"/>	<input type="checkbox"/>	Phenol	<input checked="" type="checkbox"/>	<input type="checkbox"/>
Tetrachloroethene	<input checked="" type="checkbox"/>	<input type="checkbox"/>	Toluene	<input checked="" type="checkbox"/>	<input type="checkbox"/>
trans-1,2-Dichloroethene	<input type="checkbox"/>	<input checked="" type="checkbox"/>	Trichloroethene	<input checked="" type="checkbox"/>	<input type="checkbox"/>
Trichlorofluoromethane	<input checked="" type="checkbox"/>	<input type="checkbox"/>	Vinyl chloride	<input checked="" type="checkbox"/>	<input type="checkbox"/>
Xylenes	<input type="checkbox"/>	<input checked="" type="checkbox"/>			

**GEORGIA ENVIRONMENTAL PROTECTION DIVISION  
HAZARDOUS SITE INVENTORY**

Site Number **10371**

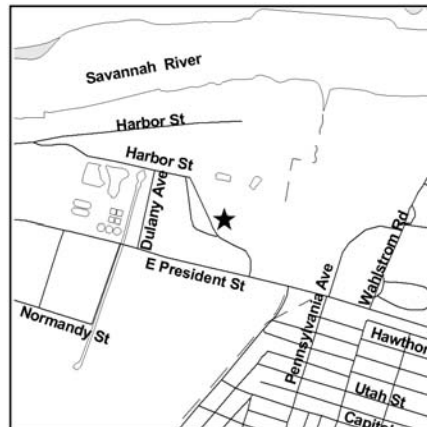
**SITE NAME:** Southern States Phosphate & Fertilizer Co.  
**LOCATION:** 1600 East President St.  
Savannah, Chatham County, GA 31404

Latitude 32° 04' 24" N Longitude 81° 03' 45" W

**ACREAGE** 63      **PARCEL NUMBER** 1-0289-01-008      **DATE LISTED** 5/23/1998

**LAST KNOWN PROPERTY OWNER:**

Southern States Phosphate & Fertilizer Co.  
P.O. Box 546  
Savannah, GA 31402



EPD received notification of a release to the following property(s), and determined on the indicated date that the property should be sublisted as part of this site.

PARCEL NAME	ACREAGE	PARCEL NUMBER	DATE LISTED
Jordan Sign Property	23	1-0368-01-002	10/15/2003

**STATUS OF CLEANUP ACTIVITIES:**

Cleanup activities are being conducted for source materials, soil, and groundwater.

**CLEANUP PRIORITY:** The Director has designated this site as a Class I

**GA EPD DIRECTOR'S DETERMINATION REGARDING CORRECTIVE ACTION:**

The Director has determined that this site requires corrective action.

**REGULATED SUBSTANCES RELEASED, AND THREATS TO HUMAN HEALTH AND ENVIRONMENT POSED BY THE RELEASE:**

This site has a known release of Lead in groundwater at levels exceeding the reportable quantity. No human exposure via drinking water is suspected from this release. The nearest drinking water well is less than 0.5 miles from the area affected by the release.

This site has a known release of Lead in soil at levels exceeding the reportable quantity. This site has unlimited access. The nearest resident individual is between 1001 and 3000 feet from the area affected by the release.

**REGULATED SUBSTANCES:**

Substance Name	GW	Soil	Substance Name	GW	Soil
Ammonia	<input checked="" type="checkbox"/>	<input type="checkbox"/>	Arsenic	<input checked="" type="checkbox"/>	<input checked="" type="checkbox"/>
Barium	<input checked="" type="checkbox"/>	<input type="checkbox"/>	Cadmium	<input checked="" type="checkbox"/>	<input type="checkbox"/>
Chromium	<input checked="" type="checkbox"/>	<input type="checkbox"/>	Copper	<input checked="" type="checkbox"/>	<input type="checkbox"/>
Fluorine	<input checked="" type="checkbox"/>	<input type="checkbox"/>	Lead	<input checked="" type="checkbox"/>	<input checked="" type="checkbox"/>
Nickel	<input checked="" type="checkbox"/>	<input type="checkbox"/>	Zinc	<input checked="" type="checkbox"/>	<input type="checkbox"/>



**GEORGIA ENVIRONMENTAL PROTECTION DIVISION  
HAZARDOUS SITE INVENTORY**

Site Number **10372**

**SITE NAME:** Truman Parkway, Phase II  
**LOCATION:** President Street  
Savannah, Chatham County, GA 31404

Latitude 32° 04' 10" N Longitude 81° 04' 29" W



ACREAGE	PARCEL NUMBER	DATE LISTED
7.54	1-0373-01-001	5/8/1995
26.5	1-0368-01-001	5/8/1995
5.14	2-0034-24-004	5/8/1995
15.39	2-0012-01-002	5/8/1995
7.91	2-0013-05-007	5/8/1995
12.49	2-0013-05-006	5/8/1995
14.6	2-0013-05-005	5/8/1995
12.17	2-0013-05-004	5/8/1995
15.66	2-0013-02-001	5/8/1995

**LAST KNOWN PROPERTY OWNER:**

Chatham County  
P. O. Box 8161  
Savannah, GA 31412  
  
Sylven Byek  
301 Wheeler Street  
Savannah, Ga 31405

City of Savannah Attn: Michael Brown  
P.O. Box 1027  
Savannah, Ga 31402

**STATUS OF CLEANUP ACTIVITIES:**

Investigations are being conducted to determine how much cleanup is necessary for source materials and groundwater

**CLEANUP PRIORITY:** The Director has designated this site as a Class II

**GA EPD DIRECTOR'S DETERMINATION REGARDING CORRECTIVE ACTION:**

Pending

**REGULATED SUBSTANCES RELEASED, AND THREATS TO HUMAN HEALTH AND ENVIRONMENT POSED BY THE RELEASE:**

This site has a known release of Lead in groundwater at levels exceeding the reportable quantity. No human exposure via drinking water is suspected from this release. The nearest drinking water well is between 0.5 and 1 miles from the area affected by the release.

This site has a known release of Lead in soil at levels exceeding the reportable quantity. This site has unlimited access. The nearest resident individual is between 301 and 1000 feet from the area affected by the release.

**REGULATED SUBSTANCES:**

Substance Name	GW	Soil	Substance Name	GW	Soil
Antimony	<input checked="" type="checkbox"/>	<input checked="" type="checkbox"/>	Arsenic	<input checked="" type="checkbox"/>	<input checked="" type="checkbox"/>
Benzo(a)anthracene	<input checked="" type="checkbox"/>	<input type="checkbox"/>	Benzo(a)pyrene	<input checked="" type="checkbox"/>	<input type="checkbox"/>
Benzo(b)fluoranthene	<input checked="" type="checkbox"/>	<input type="checkbox"/>	Benzo(k)fluoranthene	<input checked="" type="checkbox"/>	<input type="checkbox"/>
Beryllium	<input checked="" type="checkbox"/>	<input type="checkbox"/>	bis(2-Ethylhexyl) phthalate	<input checked="" type="checkbox"/>	<input type="checkbox"/>
Cadmium	<input checked="" type="checkbox"/>	<input type="checkbox"/>	Chromium	<input checked="" type="checkbox"/>	<input type="checkbox"/>
Chrysene	<input checked="" type="checkbox"/>	<input type="checkbox"/>	Copper	<input checked="" type="checkbox"/>	<input type="checkbox"/>
DDD	<input checked="" type="checkbox"/>	<input type="checkbox"/>	DDE	<input checked="" type="checkbox"/>	<input type="checkbox"/>
DDT	<input checked="" type="checkbox"/>	<input type="checkbox"/>	Dichloromethane	<input checked="" type="checkbox"/>	<input type="checkbox"/>

GEORGIA ENVIRONMENTAL PROTECTION DIVISION  
HAZARDOUS SITE INVENTORY

Site Number 10372

Indeno(1,2,3-cd)pyrene	<input checked="" type="checkbox"/>	<input type="checkbox"/>	Lead	<input checked="" type="checkbox"/>	<input checked="" type="checkbox"/>
Mercury	<input checked="" type="checkbox"/>	<input checked="" type="checkbox"/>	Nickel	<input checked="" type="checkbox"/>	<input type="checkbox"/>
Selenium	<input checked="" type="checkbox"/>	<input checked="" type="checkbox"/>	Silver	<input type="checkbox"/>	<input checked="" type="checkbox"/>
Thallium	<input checked="" type="checkbox"/>	<input checked="" type="checkbox"/>	Zinc	<input checked="" type="checkbox"/>	<input type="checkbox"/>

**GEORGIA ENVIRONMENTAL PROTECTION DIVISION  
HAZARDOUS SITE INVENTORY**

Site Number **10373**

**SITE NAME:** Woodbury Box Company, Inc.  
**LOCATION:** 205 Main Street  
Woodbury, Meriwether County, GA 30293

Latitude 32° 59' 00" N Longitude 84° 34' 52" W



ACREAGE	PARCEL NUMBER	DATE LISTED
1.06	WO08 108	5/8/1995
0.33	WO08 106	5/8/1995
0.88	WO08 102	5/8/1995
1.91	WO08 101	5/8/1995

**LAST KNOWN PROPERTY OWNER:**

Woodbury Box Company, Inc.  
P. O. Box 191  
Thomaston, GA 30286  
  
Ronald Hall  
P.O. Box 356  
Woodbury, GA 30293

Woodbury Stampings, Inc.  
29 Durand St  
Woodbury, GA 30293

**STATUS OF CLEANUP ACTIVITIES:**

Cleanup activities are being conducted for source materials, soil, and groundwater.

**CLEANUP PRIORITY:** The Director has designated this site as a Class IV

**GA EPD DIRECTOR'S DETERMINATION REGARDING CORRECTIVE ACTION:**

The Director has determined that this site requires corrective action.

**REGULATED SUBSTANCES RELEASED, AND THREATS TO HUMAN HEALTH AND ENVIRONMENT POSED BY THE RELEASE:**

This site has a known release of Nickel in groundwater at levels exceeding the reportable quantity. No human exposure via drinking water is suspected from this release. The nearest drinking water well is between 0.5 and 1 miles from the area affected by the release.

**REGULATED SUBSTANCES:**

Substance Name	GW	Soil	Substance Name	GW	Soil
Barium	<input checked="" type="checkbox"/>	<input type="checkbox"/>	Chromium	<input checked="" type="checkbox"/>	<input checked="" type="checkbox"/>
Cobalt {reference only, not regulated substance}	<input checked="" type="checkbox"/>	<input type="checkbox"/>	Nickel	<input checked="" type="checkbox"/>	<input checked="" type="checkbox"/>
Zinc	<input checked="" type="checkbox"/>	<input type="checkbox"/>			

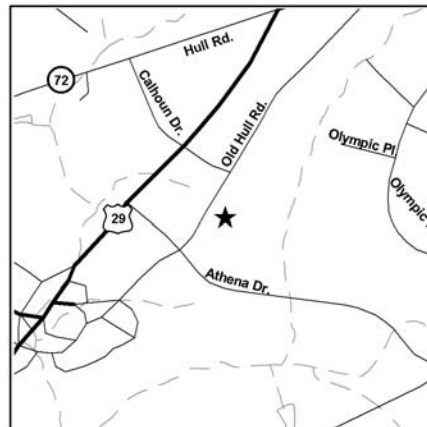
**GEORGIA ENVIRONMENTAL PROTECTION DIVISION  
HAZARDOUS SITE INVENTORY**

Site Number **10376**

**SITE NAME:** Loef Company, Inc. (The)  
**LOCATION:** 590 Old Hull Road  
Athens, Clarke County, GA 30601

Latitude 33° 58' 54" N Longitude 83° 20' 33" W

<b>ACREAGE</b>	<b>PARCEL NUMBER</b>	<b>DATE LISTED</b>
1.63	221-002C	6/5/1995
15	221-001	6/5/1995



**LAST KNOWN PROPERTY OWNER:**

OmniSource Athens Division, LLC c/o  
Omnisource Southeast  
P.O. Box 578  
Lyman, SC 29365

**STATUS OF CLEANUP ACTIVITIES:**

Hazardous Site Response Act cleanup levels have been met for source materials and soil. Cleanup activities are being conducted for groundwater.

**CLEANUP PRIORITY:** The Director has designated this site as a Class V

**GA EPD DIRECTOR'S DETERMINATION REGARDING CORRECTIVE ACTION:**

The Director has determined that this site requires corrective action.

**REGULATED SUBSTANCES RELEASED, AND THREATS TO HUMAN HEALTH AND ENVIRONMENT POSED BY THE RELEASE:**

This site has a known release of Trichloroethene in groundwater at levels exceeding the reportable quantity. This release has resulted in suspected human exposure.

This site has a known release of Antimony in soil at levels exceeding the reportable quantity. This site has unlimited access. The nearest resident individual is between 301 and 1000 feet from the area affected by the release.

**REGULATED SUBSTANCES:**

Substance Name	GW	Soil	Substance Name	GW	Soil
1,1,1-Trichloroethane	<input checked="" type="checkbox"/>	<input checked="" type="checkbox"/>	1,1-Dichloroethene	<input checked="" type="checkbox"/>	<input type="checkbox"/>
Antimony	<input type="checkbox"/>	<input checked="" type="checkbox"/>	Barium	<input checked="" type="checkbox"/>	<input checked="" type="checkbox"/>
Benzene	<input checked="" type="checkbox"/>	<input type="checkbox"/>	bis(2-Ethylhexyl) phthalate	<input type="checkbox"/>	<input checked="" type="checkbox"/>
Cadmium	<input checked="" type="checkbox"/>	<input checked="" type="checkbox"/>	Cis-1,2-Dichloroethene	<input checked="" type="checkbox"/>	<input type="checkbox"/>
Copper	<input checked="" type="checkbox"/>	<input checked="" type="checkbox"/>	Lead	<input checked="" type="checkbox"/>	<input checked="" type="checkbox"/>
PCBs	<input type="checkbox"/>	<input checked="" type="checkbox"/>	Tetrachloroethene	<input checked="" type="checkbox"/>	<input type="checkbox"/>
Toluene	<input checked="" type="checkbox"/>	<input type="checkbox"/>	Trichloroethene	<input checked="" type="checkbox"/>	<input checked="" type="checkbox"/>
Vinyl chloride	<input checked="" type="checkbox"/>	<input type="checkbox"/>	Xylenes	<input checked="" type="checkbox"/>	<input type="checkbox"/>
Zinc	<input checked="" type="checkbox"/>	<input checked="" type="checkbox"/>			

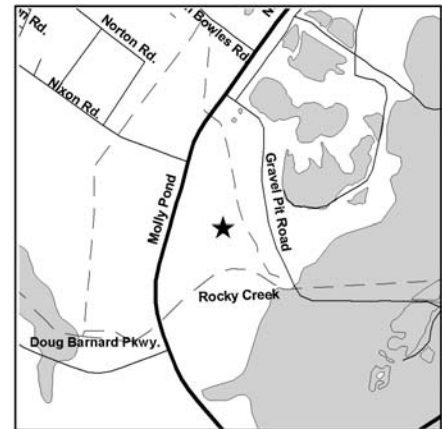
**SITE NAME:** Gravel Pit Road Ditch  
**LOCATION:** Gravel Pit Road  
Augusta, Richmond County, GA 30906

Latitude 33° 25' 14" N Longitude 81° 59' 22" W

ACREAGE	PARCEL NUMBER	DATE LISTED
338.5	Map 100, Parcel 11.2	6/30/1995
12	Map 100, Parcel 3	6/30/1995
8.66	Map 99, Parcel 70	6/30/1995

**LAST KNOWN PROPERTY OWNER:**

Richmond County, Dept. of Public Works  
1815 Marvin Griffin Road  
Augusta, GA 30906



**STATUS OF CLEANUP ACTIVITIES:**

EPD has not yet directed the responsible parties to begin investigation or cleanup under the Hazardous Site Response Act for soil and groundwater. Investigations are being conducted to determine how much cleanup is necessary for source materials.

**CLEANUP PRIORITY:** The Director has designated this site as a Class II

**GA EPD DIRECTOR'S DETERMINATION REGARDING CORRECTIVE ACTION:**

Pending

**REGULATED SUBSTANCES RELEASED, AND THREATS TO HUMAN HEALTH AND ENVIRONMENT POSED BY THE RELEASE:**

This site has a known release of Lead in groundwater at levels exceeding the reportable quantity. No human exposure via drinking water is suspected from this release. The nearest drinking water well is between 1 and 2 miles from the area affected by the release.

This site has a suspected release of Arsenic in soil at levels exceeding the reportable quantity. This site has unlimited access. The nearest resident individual is less than 300 feet from the area affected by the release.

**REGULATED SUBSTANCES:**

Substance Name	GW	Soil	Substance Name	GW	Soil
1-Chloro-4-phenoxybenzene	<input type="checkbox"/>	<input checked="" type="checkbox"/>	Acenaphthene	<input type="checkbox"/>	<input checked="" type="checkbox"/>
Anthracene	<input type="checkbox"/>	<input checked="" type="checkbox"/>	Arsenic	<input type="checkbox"/>	<input checked="" type="checkbox"/>
Benzo(a)anthracene	<input type="checkbox"/>	<input checked="" type="checkbox"/>	Benzo(a)pyrene	<input type="checkbox"/>	<input checked="" type="checkbox"/>
Benzo(b)fluoranthene	<input type="checkbox"/>	<input checked="" type="checkbox"/>	Benzo(ghi)perylene	<input type="checkbox"/>	<input checked="" type="checkbox"/>
Benzo(k)fluoranthene	<input type="checkbox"/>	<input checked="" type="checkbox"/>	bis(2-Ethylhexyl) phthalate	<input type="checkbox"/>	<input checked="" type="checkbox"/>
Butyl benzyl phthalate	<input type="checkbox"/>	<input checked="" type="checkbox"/>	Chromium	<input type="checkbox"/>	<input checked="" type="checkbox"/>
Chrysene	<input type="checkbox"/>	<input checked="" type="checkbox"/>	Fluoranthene	<input type="checkbox"/>	<input checked="" type="checkbox"/>
Fluorene	<input type="checkbox"/>	<input checked="" type="checkbox"/>	Indeno(1,2,3-cd)pyrene	<input type="checkbox"/>	<input checked="" type="checkbox"/>
Lead	<input checked="" type="checkbox"/>	<input checked="" type="checkbox"/>	Phenanthrene	<input type="checkbox"/>	<input checked="" type="checkbox"/>
Pyrene	<input type="checkbox"/>	<input checked="" type="checkbox"/>			

**GEORGIA ENVIRONMENTAL PROTECTION DIVISION  
HAZARDOUS SITE INVENTORY**

Site Number **10382**

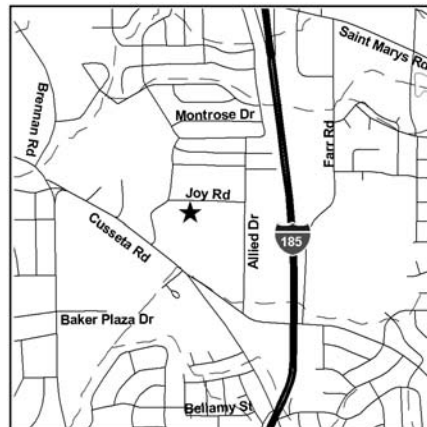
**SITE NAME:** GNB Technologies, Inc.  
**LOCATION:** 3639 Joy Rd.  
Columbus, Muscogee County, GA 31906

Latitude 32° 26' 00" N Longitude 84° 56' 00" W

**ACREAGE** 19.28      **PARCEL NUMBER** 064 024 001      **DATE LISTED** 7/24/1995

**LAST KNOWN PROPERTY OWNER:**

Exide Technologies  
3639 Joy Road  
Columbus, GA 31906



**STATUS OF CLEANUP ACTIVITIES:**

Cleanup activities are being conducted for source materials, soil, and groundwater.

**CLEANUP PRIORITY:** The Director has designated this site as a Class IV

**GA EPD DIRECTOR'S DETERMINATION REGARDING CORRECTIVE ACTION:**

The Director has determined that this site requires corrective action.

**REGULATED SUBSTANCES RELEASED, AND THREATS TO HUMAN HEALTH AND ENVIRONMENT POSED BY THE RELEASE:**

This site has a known release of Lead in soil at levels exceeding the reportable quantity. This site has unlimited access. The nearest resident individual is between 301 and 1000 feet from the area affected by the release.

**REGULATED SUBSTANCES:**

Substance Name	GW	Soil	Substance Name	GW	Soil
Cadmium	<input checked="" type="checkbox"/>	<input checked="" type="checkbox"/>	Lead	<input checked="" type="checkbox"/>	<input checked="" type="checkbox"/>
Tetrachloroethene	<input checked="" type="checkbox"/>	<input checked="" type="checkbox"/>	Trichloroethene	<input checked="" type="checkbox"/>	<input checked="" type="checkbox"/>

**GEORGIA ENVIRONMENTAL PROTECTION DIVISION  
HAZARDOUS SITE INVENTORY**

Site Number **10384**

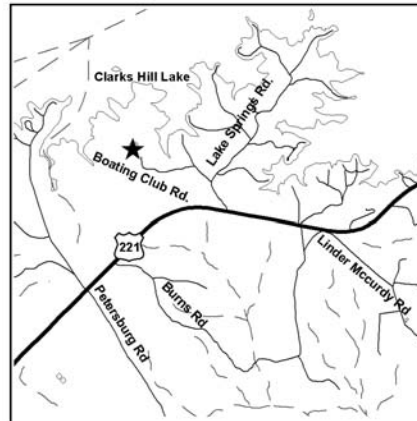
**SITE NAME:** J. Strom Thurmond Lake Airstrip #1  
**LOCATION:** End of Boating Club Road  
Appling, Columbia County, GA 30802

Latitude 33° 39' 36" N Longitude 82° 14' 52" W

**ACREAGE** 0.28 **PARCEL NUMBER** 056 002 **DATE LISTED** 8/11/1995

**LAST KNOWN PROPERTY OWNER:**

U.S. Army Corps of Engineers, Savannah Dist.  
US Hwy 221  
Clarks Hill, SC 29821-9703



**STATUS OF CLEANUP ACTIVITIES:**

Cleanup activities are being conducted for source materials and soil. Hazardous Site Response Act cleanup levels have been met for groundwater.

**CLEANUP PRIORITY:** The Director has designated this site as a Class I

**GA EPD DIRECTOR'S DETERMINATION REGARDING CORRECTIVE ACTION:**

The Director has determined that this site requires corrective action.

**REGULATED SUBSTANCES RELEASED, AND THREATS TO HUMAN HEALTH AND ENVIRONMENT POSED BY THE RELEASE:**

This site has a known release of 4,4'-DDT in groundwater at levels exceeding the reportable quantity. No human exposure via drinking water is suspected from this release. The nearest drinking water well is between 0.5 and 1 miles from the area affected by the release.

**REGULATED SUBSTANCES:**

Substance Name	GW	Soil	Substance Name	GW	Soil
Aldrin	<input type="checkbox"/>	<input checked="" type="checkbox"/>	DDD	<input checked="" type="checkbox"/>	<input checked="" type="checkbox"/>
DDE	<input type="checkbox"/>	<input checked="" type="checkbox"/>	DDT	<input checked="" type="checkbox"/>	<input checked="" type="checkbox"/>
Dieldrin	<input checked="" type="checkbox"/>	<input type="checkbox"/>	Endrin aldehyde	<input type="checkbox"/>	<input checked="" type="checkbox"/>

**GEORGIA ENVIRONMENTAL PROTECTION DIVISION  
HAZARDOUS SITE INVENTORY**

Site Number **10385**

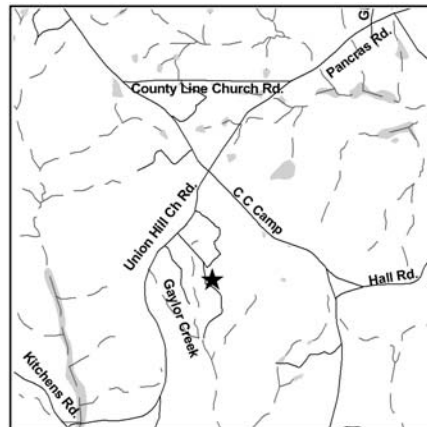
**SITE NAME:** Baldwin County Sanitary Landfill  
**LOCATION:** 170 Union Hill Church Road  
 Milledgeville, Baldwin County, GA 31061

Latitude 32° 57' 55 " N Longitude 83° 19' 59 " W

**ACREAGE** 533.84 **PARCEL NUMBER** 011 003 **DATE LISTED** 8/4/1995

**LAST KNOWN PROPERTY OWNER:**

Baldwin County Board of Commissioners  
 201 West Hancock Street  
 Milledgeville, GA 31061



**STATUS OF CLEANUP ACTIVITIES:**

Cleanup activities are being conducted for source materials and groundwater.

**CLEANUP PRIORITY:** The Director has designated this site as a Class IV

**GA EPD DIRECTOR'S DETERMINATION REGARDING CORRECTIVE ACTION:**

The Director has determined that this site requires corrective action.

**REGULATED SUBSTANCES RELEASED, AND THREATS TO HUMAN HEALTH AND ENVIRONMENT POSED BY THE RELEASE:**

This site has a known release of Vinyl chloride in groundwater at levels exceeding the reportable quantity. No human exposure via drinking water is suspected from this release. The nearest drinking water well is less than 0.5 miles from the area affected by the release.

**REGULATED SUBSTANCES:**

Substance Name	GW	Soil	Substance Name	GW	Soil
Barium	<input checked="" type="checkbox"/>	<input type="checkbox"/>	Mercury	<input checked="" type="checkbox"/>	<input type="checkbox"/>
Vinyl chloride	<input checked="" type="checkbox"/>	<input type="checkbox"/>			



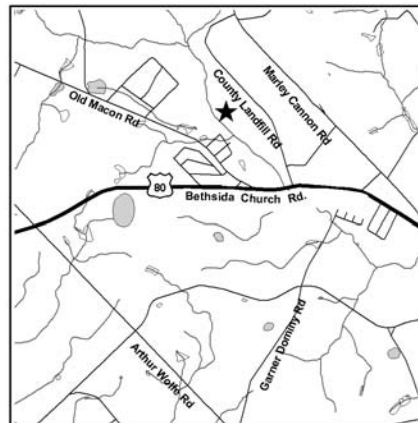
**SITE NAME:** Laurens County Municipal Solid Waste Landfill  
**LOCATION:** County Landfill Road.  
Dublin, Laurens County, GA 31021

Latitude 32° 33' 39" N Longitude 82° 59' 35" W

**ACREAGE** 122.82      **PARCEL NUMBER** 098 020A      **DATE LISTED** 8/4/1995

**LAST KNOWN PROPERTY OWNER:**

Laurens County Solid Waste Management Authority  
1101-L Hillcrest Parkway PMB 417  
Dublin, GA 31021



**STATUS OF CLEANUP ACTIVITIES:**

Cleanup activities are being conducted for source materials and groundwater.

**CLEANUP PRIORITY:** The Director has designated this site as a Class IV

**GA EPD DIRECTOR'S DETERMINATION REGARDING CORRECTIVE ACTION:**

The Director has determined that this site requires corrective action.

**REGULATED SUBSTANCES RELEASED, AND THREATS TO HUMAN HEALTH AND ENVIRONMENT POSED BY THE RELEASE:**

This site has a known release of Lead in groundwater at levels exceeding the reportable quantity. No human exposure via drinking water is suspected from this release. The nearest drinking water well is less than 0.5 miles from the area affected by the release.

**REGULATED SUBSTANCES:**

Substance Name	GW	Soil	Substance Name	GW	Soil
Barium	<input checked="" type="checkbox"/>	<input type="checkbox"/>	Chlorobenzene	<input checked="" type="checkbox"/>	<input type="checkbox"/>
Cis-1,2-Dichloroethene	<input checked="" type="checkbox"/>	<input type="checkbox"/>	Lead	<input checked="" type="checkbox"/>	<input type="checkbox"/>
Naphthalene	<input checked="" type="checkbox"/>	<input type="checkbox"/>	p-Dichlorobenzene	<input checked="" type="checkbox"/>	<input type="checkbox"/>
Toluene	<input checked="" type="checkbox"/>	<input type="checkbox"/>			

**GEORGIA ENVIRONMENTAL PROTECTION DIVISION  
HAZARDOUS SITE INVENTORY**

Site Number **10387**

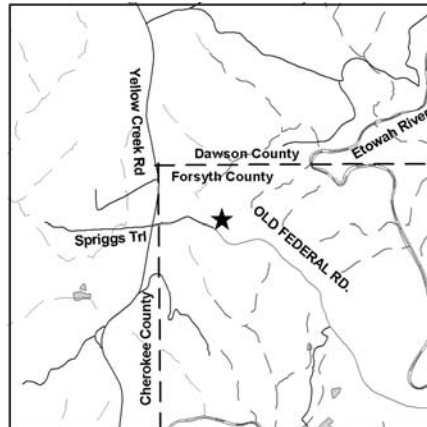
**SITE NAME:** Hightower Road MSW Landfill - Phase 2  
**LOCATION:** 9480 Old Federal Road  
 Ball Ground, Forsyth County, GA 30107

Latitude 34° 19' 47" N Longitude 84° 15' 23" W

**ACREAGE** 111.38      **PARCEL NUMBER** 001-001      **DATE LISTED** 8/4/1995

**LAST KNOWN PROPERTY OWNER:**

Forsyth County Board of Commissioners  
 110 East Main Street, Suite 210  
 Cumming, GA 30040



**STATUS OF CLEANUP ACTIVITIES:**

Cleanup activities are being conducted for source materials and groundwater.

**CLEANUP PRIORITY:** The Director has designated this site as a Class IV

**GA EPD DIRECTOR'S DETERMINATION REGARDING CORRECTIVE ACTION:**

The Director has determined that this site requires corrective action.

**REGULATED SUBSTANCES RELEASED, AND THREATS TO HUMAN HEALTH AND ENVIRONMENT POSED BY THE RELEASE:**

This site has a known release of Tetrachloroethene in groundwater at levels exceeding the reportable quantity. No human exposure via drinking water is suspected from this release. The nearest drinking water well is less than 0.5 miles from the area affected by the release.

**REGULATED SUBSTANCES:**

Substance Name	GW	Soil	Substance Name	GW	Soil
1,1-Dichloroethane	<input checked="" type="checkbox"/>	<input type="checkbox"/>	Arsenic	<input checked="" type="checkbox"/>	<input type="checkbox"/>
Barium	<input checked="" type="checkbox"/>	<input type="checkbox"/>	Chloroethane	<input checked="" type="checkbox"/>	<input type="checkbox"/>
Cis-1,2-Dichloroethene	<input checked="" type="checkbox"/>	<input type="checkbox"/>	Cobalt {reference only, not regulated substance}	<input checked="" type="checkbox"/>	<input type="checkbox"/>
Dichloromethane	<input checked="" type="checkbox"/>	<input type="checkbox"/>	Lead	<input checked="" type="checkbox"/>	<input type="checkbox"/>
Mercury	<input checked="" type="checkbox"/>	<input type="checkbox"/>	p-Dichlorobenzene	<input checked="" type="checkbox"/>	<input type="checkbox"/>
Tetrachloroethene	<input checked="" type="checkbox"/>	<input type="checkbox"/>	Trichloroethene	<input checked="" type="checkbox"/>	<input type="checkbox"/>
Vinyl chloride	<input checked="" type="checkbox"/>	<input type="checkbox"/>			

**GEORGIA ENVIRONMENTAL PROTECTION DIVISION  
HAZARDOUS SITE INVENTORY**

Site Number **10388**

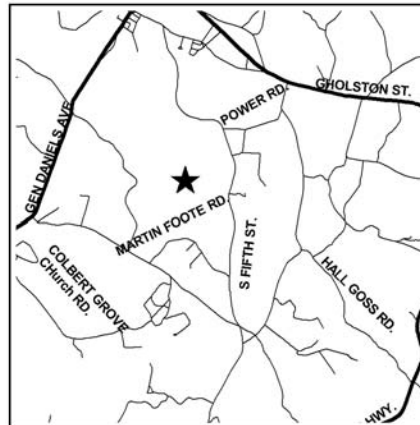
**SITE NAME:** Madison County Sanitary Landfill 2&3 (SL)  
**LOCATION:** Martin Foote Road (Colbert Road)  
Danielsville, Madison County, GA 30633

Latitude 34° 05' 54" N Longitude 83° 12' 13" W

**ACREAGE** 54.31      **PARCEL NUMBER** 0055 094      **DATE LISTED** 8/4/1995

**LAST KNOWN PROPERTY OWNER:**

Madison County Board of Commissioners  
P. O. Box 147  
Danielsville, GA 30633-0147



**STATUS OF CLEANUP ACTIVITIES:**

Cleanup activities are being conducted for source materials and groundwater.

**CLEANUP PRIORITY:** The Director has designated this site as a Class IV

**GA EPD DIRECTOR'S DETERMINATION REGARDING CORRECTIVE ACTION:**

The Director has determined that this site requires corrective action.

**REGULATED SUBSTANCES RELEASED, AND THREATS TO HUMAN HEALTH AND ENVIRONMENT POSED BY THE RELEASE:**

This site has a known release of Benzene in groundwater at levels exceeding the reportable quantity. This release has resulted in known human exposure greater than or equal to the MCL for Benzene.

**REGULATED SUBSTANCES:**

Substance Name	GW	Soil	Substance Name	GW	Soil
1,1-Dichloroethane	<input checked="" type="checkbox"/>	<input type="checkbox"/>	Antimony	<input checked="" type="checkbox"/>	<input type="checkbox"/>
Arsenic	<input checked="" type="checkbox"/>	<input type="checkbox"/>	Barium	<input checked="" type="checkbox"/>	<input type="checkbox"/>
Benzene	<input checked="" type="checkbox"/>	<input type="checkbox"/>	Carbon disulfide	<input checked="" type="checkbox"/>	<input type="checkbox"/>
Chlorobenzene	<input checked="" type="checkbox"/>	<input type="checkbox"/>	Chromium	<input checked="" type="checkbox"/>	<input type="checkbox"/>
Cis-1,2-Dichloroethene	<input checked="" type="checkbox"/>	<input type="checkbox"/>	Cobalt {reference only, not regulated substance}	<input checked="" type="checkbox"/>	<input type="checkbox"/>
Copper	<input checked="" type="checkbox"/>	<input type="checkbox"/>	Dichloromethane	<input checked="" type="checkbox"/>	<input type="checkbox"/>
Diethyl phthalate	<input checked="" type="checkbox"/>	<input type="checkbox"/>	Ethylbenzene	<input checked="" type="checkbox"/>	<input type="checkbox"/>
Lead	<input checked="" type="checkbox"/>	<input type="checkbox"/>	Mercury	<input checked="" type="checkbox"/>	<input type="checkbox"/>
Methyl ethyl ketone	<input checked="" type="checkbox"/>	<input type="checkbox"/>	Methyl isobutyl ketone	<input checked="" type="checkbox"/>	<input type="checkbox"/>
Nickel	<input checked="" type="checkbox"/>	<input type="checkbox"/>	p-Dichlorobenzene	<input checked="" type="checkbox"/>	<input type="checkbox"/>
Toluene	<input checked="" type="checkbox"/>	<input type="checkbox"/>	Vanadium {reference only, not regulated substance}	<input checked="" type="checkbox"/>	<input type="checkbox"/>
Xylenes	<input checked="" type="checkbox"/>	<input type="checkbox"/>	Zinc	<input checked="" type="checkbox"/>	<input type="checkbox"/>

**GEORGIA ENVIRONMENTAL PROTECTION DIVISION  
HAZARDOUS SITE INVENTORY**

Site Number **10389**

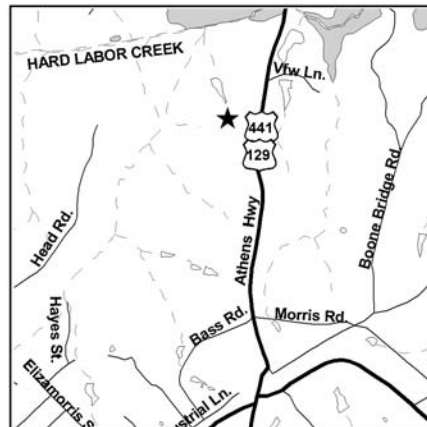
**SITE NAME:** Morgan County Municipal Solid Waste Landfill  
**LOCATION:** U. S. Highway 441 North  
 Madison, Morgan County, GA 30650

Latitude 33° 37' 55" N Longitude 83° 27' 11" W

**ACREAGE** 187.86 **PARCEL NUMBER** 026 079 **DATE LISTED** 8/4/1995

**LAST KNOWN PROPERTY OWNER:**

Morgan County Board of Commissioners  
 P. O. Box 168  
 Madison, GA 30650



**STATUS OF CLEANUP ACTIVITIES:**

Cleanup activities are being conducted for source materials and groundwater.

**CLEANUP PRIORITY:** The Director has designated this site as a Class IV

**GA EPD DIRECTOR'S DETERMINATION REGARDING CORRECTIVE ACTION:**

The Director has determined that this site requires corrective action.

**REGULATED SUBSTANCES RELEASED, AND THREATS TO HUMAN HEALTH AND ENVIRONMENT POSED BY THE RELEASE:**

This site has a known release of Tetrachloroethene in groundwater at levels exceeding the reportable quantity. No human exposure via drinking water is suspected from this release. The nearest drinking water well is less than 0.5 miles from the area affected by the release.

**REGULATED SUBSTANCES:**

Substance Name	GW	Soil	Substance Name	GW	Soil
1,1,2-Trichloroethane	<input checked="" type="checkbox"/>	<input type="checkbox"/>	1,1-Dichloroethane	<input checked="" type="checkbox"/>	<input type="checkbox"/>
Benzene	<input checked="" type="checkbox"/>	<input type="checkbox"/>	Cis-1,2-Dichloroethene	<input checked="" type="checkbox"/>	<input type="checkbox"/>
Dichloromethane	<input checked="" type="checkbox"/>	<input type="checkbox"/>	p-Dichlorobenzene	<input checked="" type="checkbox"/>	<input type="checkbox"/>
p-Dichlorobenzene	<input checked="" type="checkbox"/>	<input type="checkbox"/>	Tetrachloroethene	<input checked="" type="checkbox"/>	<input type="checkbox"/>
Trichloroethene	<input checked="" type="checkbox"/>	<input type="checkbox"/>	Trichlorofluoromethane	<input checked="" type="checkbox"/>	<input type="checkbox"/>
Vinyl chloride	<input checked="" type="checkbox"/>	<input type="checkbox"/>	Xylenes	<input checked="" type="checkbox"/>	<input type="checkbox"/>

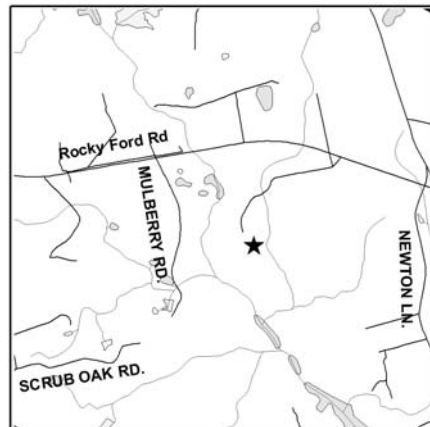
**GEORGIA ENVIRONMENTAL PROTECTION DIVISION  
HAZARDOUS SITE INVENTORY**

Site Number **10390**

**SITE NAME:** Screven County Municipal Solid Waste Landfill  
**LOCATION:** Rocky Ford Road west of Waters Station Road  
Sylvania, Screven County, GA 30467

Latitude 32° 44' 40" N Longitude 81° 41' 01" W

ACREAGE	PARCEL NUMBER	DATE LISTED
129.8	050 006	8/4/1995
265	050 002	8/4/1995



**LAST KNOWN PROPERTY OWNER:**

Screven County Board of Commissioners  
P. O. Box 159  
Sylvania, GA 30467

**STATUS OF CLEANUP ACTIVITIES:**

Cleanup activities are being conducted for source materials and groundwater.

**CLEANUP PRIORITY:** The Director has designated this site as a Class IV

**GA EPD DIRECTOR'S DETERMINATION REGARDING CORRECTIVE ACTION:**

The Director has determined that this site requires corrective action.

**REGULATED SUBSTANCES RELEASED, AND THREATS TO HUMAN HEALTH AND ENVIRONMENT POSED BY THE RELEASE:**

This site has a known release of 1,1-Dichloroethene in groundwater at levels exceeding the reportable quantity. No human exposure via drinking water is suspected from this release. The nearest drinking water well is less than 0.5 miles from the area affected by the release.

**REGULATED SUBSTANCES:**

Substance Name	GW	Soil	Substance Name	GW	Soil
1,1-Dichloroethane	<input checked="" type="checkbox"/>	<input type="checkbox"/>	1,1-Dichloroethene	<input checked="" type="checkbox"/>	<input type="checkbox"/>
Acetone	<input checked="" type="checkbox"/>	<input type="checkbox"/>	Arsenic	<input checked="" type="checkbox"/>	<input type="checkbox"/>
Barium	<input checked="" type="checkbox"/>	<input type="checkbox"/>	Benzene	<input checked="" type="checkbox"/>	<input type="checkbox"/>
Beryllium	<input checked="" type="checkbox"/>	<input type="checkbox"/>	Carbon disulfide	<input checked="" type="checkbox"/>	<input type="checkbox"/>
Chlorobenzene	<input checked="" type="checkbox"/>	<input type="checkbox"/>	Chloroethane	<input checked="" type="checkbox"/>	<input type="checkbox"/>
Cis-1,2-Dichloroethene	<input checked="" type="checkbox"/>	<input type="checkbox"/>	Cobalt {reference only, not regulated substance}	<input checked="" type="checkbox"/>	<input type="checkbox"/>
Lead	<input checked="" type="checkbox"/>	<input type="checkbox"/>	Nickel	<input checked="" type="checkbox"/>	<input type="checkbox"/>
Toluene	<input checked="" type="checkbox"/>	<input type="checkbox"/>	trans-1,2-Dichloroethene	<input checked="" type="checkbox"/>	<input type="checkbox"/>
Vanadium {reference only, not regulated substance}	<input checked="" type="checkbox"/>	<input type="checkbox"/>	Vinyl chloride	<input checked="" type="checkbox"/>	<input type="checkbox"/>
Zinc	<input checked="" type="checkbox"/>	<input type="checkbox"/>			

**GEORGIA ENVIRONMENTAL PROTECTION DIVISION  
HAZARDOUS SITE INVENTORY**

Site Number **10391**

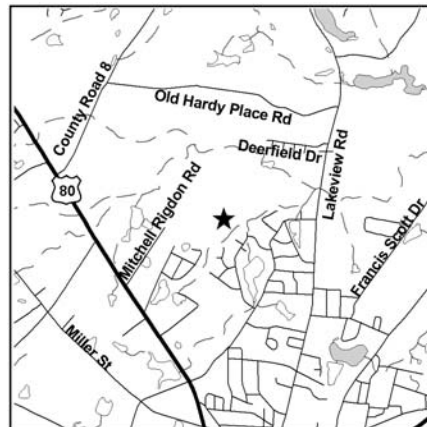
**SITE NAME:** Statesboro/Bulloch County Lakeview Rd. Landfill  
**LOCATION:** Lakeview Road  
 Statesboro, Bulloch County, GA 30459

Latitude 32° 28' 51 " N Longitude 81° 47' 23 " W

**ACREAGE** 84 **PARCEL NUMBER** 074 000020 000 **DATE LISTED** 8/4/1995

**LAST KNOWN PROPERTY OWNER:**

City of Statesboro  
 P. O. Box 348  
 Statesboro, GA 30459



**STATUS OF CLEANUP ACTIVITIES:**

Cleanup activities are being conducted for source materials and groundwater.

**CLEANUP PRIORITY:** The Director has designated this site as a Class IV

**GA EPD DIRECTOR'S DETERMINATION REGARDING CORRECTIVE ACTION:**

The Director has determined that this site requires corrective action.

**REGULATED SUBSTANCES RELEASED, AND THREATS TO HUMAN HEALTH AND ENVIRONMENT POSED BY THE RELEASE:**

This site has a known release of Lead in groundwater at levels exceeding the reportable quantity. No human exposure via drinking water is suspected from this release. The nearest drinking water well is less than 0.5 miles from the area affected by the release.

**REGULATED SUBSTANCES:**

Substance Name	GW	Soil	Substance Name	GW	Soil
1,1-Dichloroethane	<input checked="" type="checkbox"/>	<input type="checkbox"/>	Acetone	<input checked="" type="checkbox"/>	<input type="checkbox"/>
Antimony	<input checked="" type="checkbox"/>	<input type="checkbox"/>	Antimony	<input checked="" type="checkbox"/>	<input type="checkbox"/>
Arsenic	<input checked="" type="checkbox"/>	<input type="checkbox"/>	Arsenic	<input checked="" type="checkbox"/>	<input type="checkbox"/>
Barium	<input checked="" type="checkbox"/>	<input type="checkbox"/>	Benzene	<input checked="" type="checkbox"/>	<input type="checkbox"/>
bis(2-Ethylhexyl) phthalate	<input checked="" type="checkbox"/>	<input type="checkbox"/>	Cadmium	<input checked="" type="checkbox"/>	<input type="checkbox"/>
Chlorobenzene	<input checked="" type="checkbox"/>	<input type="checkbox"/>	Chromium	<input checked="" type="checkbox"/>	<input type="checkbox"/>
Cis-1,2-Dichloroethene	<input checked="" type="checkbox"/>	<input type="checkbox"/>	Dibutyl phthalate	<input checked="" type="checkbox"/>	<input type="checkbox"/>
Lead	<input checked="" type="checkbox"/>	<input type="checkbox"/>	Mercury	<input checked="" type="checkbox"/>	<input type="checkbox"/>
p-Dichlorobenzene	<input checked="" type="checkbox"/>	<input type="checkbox"/>	Selenium	<input checked="" type="checkbox"/>	<input type="checkbox"/>
Tetrachloroethene	<input checked="" type="checkbox"/>	<input type="checkbox"/>	Trichloroethene	<input checked="" type="checkbox"/>	<input type="checkbox"/>
Trichlorofluoromethane	<input checked="" type="checkbox"/>	<input type="checkbox"/>	Vinyl chloride	<input checked="" type="checkbox"/>	<input type="checkbox"/>
Zinc	<input checked="" type="checkbox"/>	<input type="checkbox"/>			

**GEORGIA ENVIRONMENTAL PROTECTION DIVISION  
HAZARDOUS SITE INVENTORY**

Site Number **10392**

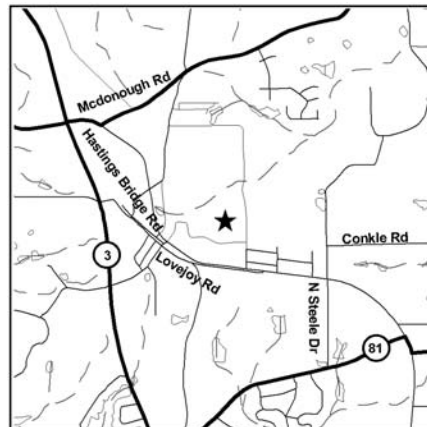
**SITE NAME:** Clayton Co. SR3- Lovejoy Site #2 MSWL  
**LOCATION:** 11678 Hastings Bridge Road  
Lovejoy, Clayton County, GA 30250

Latitude 33° 26' 19" N Longitude 84° 18' 24" W

**ACREAGE** 96.47 **PARCEL NUMBER** 13241B B003 **DATE LISTED** 8/4/1995

**LAST KNOWN PROPERTY OWNER:**

Clayton County Board of Commissioners  
112 Smith Street  
Jonesboro, GA 30236



**STATUS OF CLEANUP ACTIVITIES:**

Cleanup activities are being conducted for source materials and groundwater.

**CLEANUP PRIORITY:** The Director has designated this site as a Class IV

**GA EPD DIRECTOR'S DETERMINATION REGARDING CORRECTIVE ACTION:**

The Director has determined that this site requires corrective action.

**REGULATED SUBSTANCES RELEASED, AND THREATS TO HUMAN HEALTH AND ENVIRONMENT POSED BY THE RELEASE:**

This site has a known release of Vinyl chloride in groundwater at levels exceeding the reportable quantity. No human exposure via drinking water is suspected from this release. The nearest drinking water well is less than 0.5 miles from the area affected by the release.

**REGULATED SUBSTANCES:**

Substance Name	GW	Soil	Substance Name	GW	Soil
1,1,2-Trichloroethane	<input checked="" type="checkbox"/>	<input type="checkbox"/>	1,1-Dichloroethane	<input checked="" type="checkbox"/>	<input type="checkbox"/>
1,2-Dichloroethane	<input checked="" type="checkbox"/>	<input type="checkbox"/>	Acetone	<input checked="" type="checkbox"/>	<input type="checkbox"/>
Antimony	<input checked="" type="checkbox"/>	<input type="checkbox"/>	Benzene	<input checked="" type="checkbox"/>	<input type="checkbox"/>
bis(2-Ethylhexyl) phthalate	<input checked="" type="checkbox"/>	<input type="checkbox"/>	Chloroethane	<input checked="" type="checkbox"/>	<input type="checkbox"/>
Cis-1,2-Dichloroethene	<input checked="" type="checkbox"/>	<input type="checkbox"/>	Dichloromethane	<input checked="" type="checkbox"/>	<input type="checkbox"/>
Ethylbenzene	<input checked="" type="checkbox"/>	<input type="checkbox"/>	Naphthalene	<input checked="" type="checkbox"/>	<input type="checkbox"/>
p-Dichlorobenzene	<input checked="" type="checkbox"/>	<input type="checkbox"/>	Tetrachloroethene	<input checked="" type="checkbox"/>	<input type="checkbox"/>
Toluene	<input checked="" type="checkbox"/>	<input type="checkbox"/>	trans-1,2-Dichloroethene	<input checked="" type="checkbox"/>	<input type="checkbox"/>
Trichloroethene	<input checked="" type="checkbox"/>	<input type="checkbox"/>	Vinyl chloride	<input checked="" type="checkbox"/>	<input type="checkbox"/>
Xylenes	<input checked="" type="checkbox"/>	<input type="checkbox"/>			

**SITE NAME:** Tift Site  
**LOCATION:** South Martin Street  
East Point, Fulton County, GA 30344

Latitude 33° 40' 01" N Longitude 84° 25' 33" W



ACREAGE	PARCEL NUMBER	DATE LISTED
3.26	14 0126 LL0142	8/21/1995
0	14 0126 LL0159	8/21/1995
20.5	14 0126 LL0027	8/21/1995

**LAST KNOWN PROPERTY OWNER:**

Thomas W. Tift  
3401 Norman Berry Dr.  
East Point, GA 30344  
  
East Point Housing Authority  
3056 Norman Berry Dr.  
East Point, GA 30344-2528

Michael Chanin  
5105 Randall Lane  
Bethesda, MD 20816

**STATUS OF CLEANUP ACTIVITIES:**

Cleanup activities are being conducted for source materials, soil, and groundwater.

**CLEANUP PRIORITY:** The Director has designated this site as a Class I

**GA EPD DIRECTOR'S DETERMINATION REGARDING CORRECTIVE ACTION:**

The Director has determined that this site requires corrective action.

**REGULATED SUBSTANCES RELEASED, AND THREATS TO HUMAN HEALTH AND ENVIRONMENT POSED BY THE RELEASE:**

This site has a known release of Lead in soil at levels exceeding the reportable quantity. This site has unlimited access. The nearest resident individual is between 301 and 1000 feet from the area affected by the release.

**REGULATED SUBSTANCES:**

Substance Name	GW	Soil	Substance Name	GW	Soil
Acetophenone	<input type="checkbox"/>	<input checked="" type="checkbox"/>	alpha-Benzenehexachloride	<input type="checkbox"/>	<input checked="" type="checkbox"/>
Antimony	<input checked="" type="checkbox"/>	<input checked="" type="checkbox"/>	Arsenic	<input checked="" type="checkbox"/>	<input checked="" type="checkbox"/>
Barium	<input checked="" type="checkbox"/>	<input type="checkbox"/>	Benzo(a)anthracene	<input type="checkbox"/>	<input checked="" type="checkbox"/>
Benzo(a)pyrene	<input type="checkbox"/>	<input checked="" type="checkbox"/>	Benzo(b)fluoranthene	<input type="checkbox"/>	<input checked="" type="checkbox"/>
Cadmium	<input checked="" type="checkbox"/>	<input checked="" type="checkbox"/>	Chrysene	<input type="checkbox"/>	<input checked="" type="checkbox"/>
Copper	<input checked="" type="checkbox"/>	<input checked="" type="checkbox"/>	DDE	<input type="checkbox"/>	<input checked="" type="checkbox"/>
DDT	<input type="checkbox"/>	<input checked="" type="checkbox"/>	Dieldrin	<input type="checkbox"/>	<input checked="" type="checkbox"/>
Fluoranthene	<input type="checkbox"/>	<input checked="" type="checkbox"/>	Indeno(1,2,3-cd)pyrene	<input type="checkbox"/>	<input checked="" type="checkbox"/>
Lead	<input checked="" type="checkbox"/>	<input checked="" type="checkbox"/>	Mercury	<input checked="" type="checkbox"/>	<input checked="" type="checkbox"/>
Nickel	<input checked="" type="checkbox"/>	<input type="checkbox"/>	Silver	<input type="checkbox"/>	<input checked="" type="checkbox"/>
Zinc	<input checked="" type="checkbox"/>	<input checked="" type="checkbox"/>			



**GEORGIA ENVIRONMENTAL PROTECTION DIVISION  
HAZARDOUS SITE INVENTORY**

Site Number **10394**

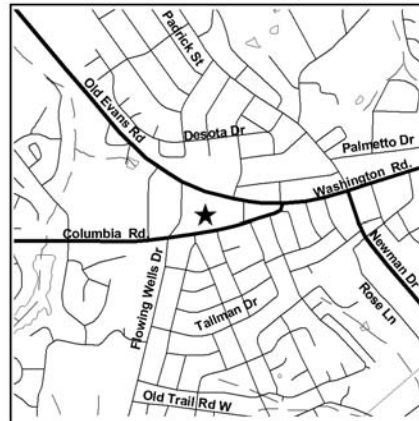
**SITE NAME:** Vogue Cleaners at Columbia Square Shopping Center  
**LOCATION:** 4018 Washington Rd.  
 Martinez, Columbia County, GA 30907

Latitude 33° 30' 34" N Longitude 82° 06' 10" W

**ACREAGE** 4.14      **PARCEL NUMBER** J10 079 087      **DATE LISTED** 4/3/1996

**LAST KNOWN PROPERTY OWNER:**

Columbia Square Investors LLC c/o S. Klosinski  
 PC.  
 #7 George C. Wilson Ct.  
 Augusta, GA 30309  
 Dr. Harinderjit Singh  
 3685 Wheeler Road, Suite 201  
 Augusta, GA 30909



EPD received notification of a release to the following property(s), and determined on the indicated date that the property should be sublisted as part of this site.

PARCEL NAME	ACREAGE	PARCEL NUMBER	DATE LISTED
Columbia Car Care	1.78	J10 079 133	2/3/2000

**STATUS OF CLEANUP ACTIVITIES:**

Cleanup activities are being conducted for source materials, soil, and groundwater.

**CLEANUP PRIORITY:** The Director has designated this site as a Class V

**GA EPD DIRECTOR'S DETERMINATION REGARDING CORRECTIVE ACTION:**

The Director has determined that this site requires corrective action.

**REGULATED SUBSTANCES RELEASED, AND THREATS TO HUMAN HEALTH AND ENVIRONMENT POSED BY THE RELEASE:**

This site has a known release of Tetrachloroethene in groundwater at levels exceeding the reportable quantity. No human exposure via drinking water is suspected from this release. The nearest drinking water well is between 0.5 and 1 miles from the area affected by the release.

This site has a known release of Tetrachloroethene in soil at levels exceeding the reportable quantity. This site has unlimited access. The nearest resident individual is less than 300 feet from the area affected by the release.

**REGULATED SUBSTANCES:**

Substance Name	GW	Soil	Substance Name	GW	Soil
1,2,4-Trichlorobenzene	<input type="checkbox"/>	<input checked="" type="checkbox"/>	Cis-1,2-Dichloroethene	<input checked="" type="checkbox"/>	<input checked="" type="checkbox"/>
Naphthalene	<input type="checkbox"/>	<input checked="" type="checkbox"/>	Tetrachloroethene	<input checked="" type="checkbox"/>	<input checked="" type="checkbox"/>
Toluene	<input type="checkbox"/>	<input checked="" type="checkbox"/>	trans-1,2-Dichloroethene	<input type="checkbox"/>	<input checked="" type="checkbox"/>
Trichloroethene	<input checked="" type="checkbox"/>	<input checked="" type="checkbox"/>	Xylenes	<input type="checkbox"/>	<input checked="" type="checkbox"/>

**GEORGIA ENVIRONMENTAL PROTECTION DIVISION  
HAZARDOUS SITE INVENTORY**

Site Number **10395**

**SITE NAME:** Hunter Army Airfield, Fire Training Area  
**LOCATION:** Northwest portion of airfield  
Savannah, Chatham County, GA 31405

Latitude 32° 00' 52" N Longitude 81° 08' 39" W

**ACREAGE** 70 **PARCEL NUMBER** 2-0165-01-001 **DATE LISTED** 8/25/1995

**LAST KNOWN PROPERTY OWNER:**

Department of the Army  
c/o Commander, 24th Infantry Division & Ft.  
Stewart  
Fort Stewart, GA 31314



**STATUS OF CLEANUP ACTIVITIES:**

Investigations are being conducted to determine how much cleanup is necessary for source materials, soil, and groundwater.

**CLEANUP PRIORITY:** The Director has designated this site as a Class II

**GA EPD DIRECTOR'S DETERMINATION REGARDING CORRECTIVE ACTION:**

Pending

**REGULATED SUBSTANCES RELEASED, AND THREATS TO HUMAN HEALTH AND ENVIRONMENT POSED BY THE RELEASE:**

This site has a known release of Vinyl chloride in groundwater at levels exceeding the reportable quantity. No human exposure via drinking water is suspected from this release. The nearest drinking water well is between 0.5 and 1 miles from the area affected by the release.

**REGULATED SUBSTANCES:**

Substance Name	GW	Soil	Substance Name	GW	Soil
Anthracene	<input type="checkbox"/>	<input checked="" type="checkbox"/>	Arsenic	<input checked="" type="checkbox"/>	<input type="checkbox"/>
Barium	<input checked="" type="checkbox"/>	<input type="checkbox"/>	Benzene	<input checked="" type="checkbox"/>	<input type="checkbox"/>
Benzo(a)anthracene	<input checked="" type="checkbox"/>	<input checked="" type="checkbox"/>	Benzo(a)pyrene	<input checked="" type="checkbox"/>	<input checked="" type="checkbox"/>
Benzo(b)fluoranthene	<input checked="" type="checkbox"/>	<input checked="" type="checkbox"/>	Benzo(k)fluoranthene	<input checked="" type="checkbox"/>	<input checked="" type="checkbox"/>
Chromium	<input checked="" type="checkbox"/>	<input type="checkbox"/>	Chrysene	<input type="checkbox"/>	<input checked="" type="checkbox"/>
Dibenzo(a,h)anthracene	<input type="checkbox"/>	<input checked="" type="checkbox"/>	Indeno(1,2,3-cd)pyrene	<input type="checkbox"/>	<input checked="" type="checkbox"/>
Lead	<input type="checkbox"/>	<input checked="" type="checkbox"/>	Lead	<input checked="" type="checkbox"/>	<input type="checkbox"/>
Trichlorofluoromethane	<input checked="" type="checkbox"/>	<input checked="" type="checkbox"/>	Vinyl chloride	<input checked="" type="checkbox"/>	<input type="checkbox"/>
Xylenes	<input checked="" type="checkbox"/>	<input checked="" type="checkbox"/>			

**GEORGIA ENVIRONMENTAL PROTECTION DIVISION  
HAZARDOUS SITE INVENTORY**

Site Number **10398**

**SITE NAME:** MacGregor Golf Company  
**LOCATION:** 1601 South Slappey Boulevard  
Albany, Dougherty County, GA 31708

Latitude 31° 33' 28" N Longitude 84° 10' 44" W

**ACREAGE** 49.88      **PARCEL NUMBER** 00212/00001/019      **DATE LISTED** 9/22/1995

**LAST KNOWN PROPERTY OWNER:**

Albany Partners, LLC c/o Eric Gold  
32500 Telegraph Road, #222  
Bingham Farms, MI 48025



**STATUS OF CLEANUP ACTIVITIES:**

Cleanup activities are being conducted for source materials, soil, and groundwater.

**CLEANUP PRIORITY:** The Director has designated this site as a Class V

**GA EPD DIRECTOR'S DETERMINATION REGARDING CORRECTIVE ACTION:**

The Director has determined that this site requires corrective action.

**REGULATED SUBSTANCES RELEASED, AND THREATS TO HUMAN HEALTH AND ENVIRONMENT POSED BY THE RELEASE:**

This site has a known release of Vinyl chloride in groundwater at levels exceeding the reportable quantity. No human exposure via drinking water is suspected from this release. The nearest drinking water well is between 0.5 and 1 miles from the area affected by the release.

**REGULATED SUBSTANCES:**

Substance Name	GW	Soil	Substance Name	GW	Soil
1,1,1-Trichloroethane	<input checked="" type="checkbox"/>	<input type="checkbox"/>	1,1-Dichloroethane	<input checked="" type="checkbox"/>	<input type="checkbox"/>
1,1-Dichloroethene	<input checked="" type="checkbox"/>	<input checked="" type="checkbox"/>	Benzene	<input checked="" type="checkbox"/>	<input type="checkbox"/>
Chloroform	<input checked="" type="checkbox"/>	<input type="checkbox"/>	Chromium	<input checked="" type="checkbox"/>	<input checked="" type="checkbox"/>
Cumene	<input checked="" type="checkbox"/>	<input type="checkbox"/>	Cyanides {CN anion}	<input checked="" type="checkbox"/>	<input checked="" type="checkbox"/>
Ethylbenzene	<input checked="" type="checkbox"/>	<input checked="" type="checkbox"/>	Lead	<input checked="" type="checkbox"/>	<input checked="" type="checkbox"/>
Naphthalene	<input checked="" type="checkbox"/>	<input type="checkbox"/>	Nickel	<input checked="" type="checkbox"/>	<input checked="" type="checkbox"/>
Selenium	<input checked="" type="checkbox"/>	<input type="checkbox"/>	Toluene	<input checked="" type="checkbox"/>	<input checked="" type="checkbox"/>
Trichloroethene	<input checked="" type="checkbox"/>	<input checked="" type="checkbox"/>	Vinyl chloride	<input checked="" type="checkbox"/>	<input type="checkbox"/>
Xylenes	<input checked="" type="checkbox"/>	<input checked="" type="checkbox"/>			