

## **PUBLIC NOTICE**

**PUBLIC NOTICE NO. 2025-04ML**

**FEBRUARY 17, 2025**

The Environmental Protection Division (EPD) has reviewed applications and is considering the issuance, modification, or termination of National Pollutant Discharge Elimination System (NPDES), Land Application System (LAS), and/or Pretreatment permits, Sludge Management Plans, and/or Industrial Pretreatment Programs to the following applicants, subject to specific pollutant limitations and special conditions.

NPDES, LAS, and Pretreatment permits are valid for a maximum of five years. A new application must be submitted 180 days prior to the expiration date of the existing permit, evaluated by EPD, and the draft permit be placed on public noticed for a prescribed period of time.

For proposed new or expanded NPDES point source discharge permits, an antidegradation analysis is conducted. The analysis evaluates whether allowing lower water quality is necessary to accommodate important economic or social development in the area in which the waters are located. In all cases, existing instream water uses and the level of water quality necessary to protect the existing designated use is maintained and protected.

All municipalities must be in compliance with the Georgia Department of Community Affairs (DCA) Service Delivery Strategy (SDS) in order to receive a permit.

EPD issues permits in compliance with the governing regulations and is not involved in local zoning, land use, or property value issues. The issuance or modification of a permit, plan or program does not authorize the facility to violate local ordinances. Please contact your local county or municipal officials for questions or concerns on these issues.

Individual draft permits, applications, supporting documents, and fact sheets are available on EPD's website accessible through the publicly available Georgia EPD Online System (GEOS). A direct link to the draft permit and fact sheet is listed below the individual notice.

For General permits, the draft permit, notice of intent, fact sheet, and supporting documents are accessible through the EPD Watershed Protection Branch Permit and Public Comments Clearinghouse website at the following address: <https://epd.georgia.gov/forms-and-permits/watershed-protection-branch-forms-permits/watershed-protection-branch-permit-and>

For Industrial Pretreatment Programs, new or modified program documents may be available on EPD's website accessible through the Watershed Protection Branch Permit and Public Comments Clearinghouse website at the following address: <https://epd.georgia.gov/forms-and-permits/watershed-protection-branch-forms-permits/watershed-protection-branch-permit-and>

## **PUBLIC NOTICE**

**PUBLIC NOTICE NO. 2025-04ML**

**FEBRUARY 17, 2025**

### **Directions on how to comment on a proposed action, comment deadlines, and obtain copies of permit files**

Persons wishing to comment upon or object to the proposed permit determinations are invited to submit same in writing to the EPD address below or via e-mail at [EPDcomments@dnr.ga.gov](mailto:EPDcomments@dnr.ga.gov), no later than **March 19, 2025** (30-day notice period). In the case of Industrial Pretreatment Program Approvals and Modifications, comments are to be submitted to EPD no later than **April 3, 2025** (45-day notice period). Please use the words “**Public Notice No. 2025-04ML**” and the name of the subject facility that you are commenting on in the subject line to ensure that your comments will be forwarded to the correct staff. All comments received prior to or on that date will be considered in the formulation of final determinations regarding the application. In the case of the permits which are on this notice for proposed modification, only those conditions subject to modification are open to public comment. A public hearing may be requested or additional information regarding public hearing procedures is available by writing to the EPD at 2 MLK Jr. Dr., 1470A East Tower, Atlanta, Georgia 30334.

If the direct hyperlink provided is not functional, the permit application, supporting documents, fact sheet, and draft permit are available on EPD’s website, GEOS at the below address and specific directions to locate the documents can be found at the end of this notice document.

**[Public Notice GEOS Instructions Directions to Access the Georgia EPD Online System July 2020.pdf](#)**

**<https://geos.epd.georgia.gov/GA/GEOS/Public/GovEnt/Shared/Pages/Main/Login.aspx>**

For additional wastewater permitting information, please contact Whitney Fenwick at [whitney.fenwick@dnr.ga.gov](mailto:whitney.fenwick@dnr.ga.gov)

For additional information regarding industrial, UIC, CAFO, or pretreatment please contact Kelli-Ann Schrage, Industrial Permitting Manager, at [kelli-ann.schrage@dnr.ga.gov](mailto:kelli-ann.schrage@dnr.ga.gov)

For additional information regarding municipal, domestic wastewater, septage, pesticide, or GEFA please contact Benoit Causse, Municipal Permitting Manager, at [benoit.causse@dnr.ga.gov](mailto:benoit.causse@dnr.ga.gov)

Please bring or attach this notice to the attention of interested persons.

## **PUBLIC NOTICE**

**PUBLIC NOTICE NO. 2025-04ML**

**FEBRUARY 17, 2025**

### **Barrow County**

**EPD Notice Type:** NPDES Permit Reissuance

**Permit No.:** GA0038733

**Facility Name:** Barrow County Board of Commissioners - Barber Creek Water Reclamation Facility (WRF)

**Mailing Address:** 30 N. Broad Street, Winder, Georgia 30680

**Facility Address:** 695 Wylie McGuire Road, Statham, Georgia 30666

**River Basin:** Oconee

**Receiving Water:** Barber Creek

**Description:** Up to 0.5 MGD (monthly average) of treated domestic wastewater is discharged to Barber Creek in the Oconee River Basin. The permit also includes effluent limitations and monitoring requirement for the expanded flows of 1.5 MGD.

**GEOS Submittal ID:** 550768

**GEOS Hyperlink:**

[https://geos.epd.georgia.gov/GA/GEOS/Agency/EnSuite/Shared/pages/util/StreamDoc.ashx?id=1139982&type=PERMIT\\_FILLED\\_PDF](https://geos.epd.georgia.gov/GA/GEOS/Agency/EnSuite/Shared/pages/util/StreamDoc.ashx?id=1139982&type=PERMIT_FILLED_PDF)

### **Coweta County**

**EPD Notice Type:** Industrial Pretreatment Program Substantial Modification Approval

**Permit No.:** GA0038822

**Facility Name:** Coweta County Water & Sewerage Authority – Shenandoah WRF

**Mailing Address:** 545 Corinth Road, Newnan, Georgia 30265

**Facility Address:** 1519 Poplar Road, Newnan, Georgia 30265

**River Basin:** Flint

**Receiving Water:** White Oak Creek

**Description:** This modification will serve to revise the Coweta County Water & Sewerage Authority's local limits.

**GEOS Submittal ID:** N/A

**Hyperlink:**

<https://epd.georgia.gov/document/document/24505locallimitsevaluationreportccwsarevision1-002/download>

## **PUBLIC NOTICE**

**PUBLIC NOTICE NO. 2025-04ML**

**FEBRUARY 17, 2025**

### **Greene County**

**EPD Notice Type:** LAS Permit Reissuance

**Permit No.:** GAJ030897

**Facility Name:** Piedmont Water Company - Reynolds Plantation Water Reclamation Facility

**Mailing Address:** Post Office Box 80745, Atlanta, GA 30366

**Facility Address:** 100 Linger Longer Rd., Greensboro, Georgia 30642

**River Basin:** Oconee

**Receiving Water:** N/A

**Description:** Up to 0.15 MGD (monthly average) of treated domestic wastewater is distributed to reuse customers. The permit also includes effluent limitations and monitoring requirement for the expanded flow of 0.5 MGD. Furthermore, the permit has been modified to include language for an approved sludge management plan (SMP) to land apply sludge at agronomic rates. .

**GEOS Submittal ID:** 588910

**GEOS**

**Hyperlink:** [https://geos.epd.georgia.gov/GA/GEOS/Agency/EnSuite/Shared/pages/util/StreamDoc.ashx?id=1139856&type=PERMIT\\_FILLED\\_PDF](https://geos.epd.georgia.gov/GA/GEOS/Agency/EnSuite/Shared/pages/util/StreamDoc.ashx?id=1139856&type=PERMIT_FILLED_PDF)

### **Greene County**

**EPD Notice Type:** LAS Permit Reissuance

**Permit No.:** GAJ030883

**Facility Name:** Carey Station Water Reclamation Facility

**Mailing Address:** Post Office Box 80745, Atlanta, GA 30366

**Facility Address:** 4610 Carey Station Road, Greensboro, GA 30642

**River Basin:** Oconee

**Receiving Water:** N/A

**Description:** Up to 0.5 MGD (monthly average) of treated domestic wastewater is distributed to reuse customers. The permit has also been modified to include effluent limitations and monitoring requirement for the expanded flow of up to 1.0 MGD and to include new fields for land application of sludge.

**GEOS Submittal ID:** 616448

**GEOS Hyperlink:**

[https://geos.epd.georgia.gov/GA/GEOS/Agency/EnSuite/Shared/pages/util/StreamDoc.ashx?id=1139865&type=PERMIT\\_FILLED\\_PDF](https://geos.epd.georgia.gov/GA/GEOS/Agency/EnSuite/Shared/pages/util/StreamDoc.ashx?id=1139865&type=PERMIT_FILLED_PDF)

## **PUBLIC NOTICE**

**PUBLIC NOTICE NO. 2025-04ML**

**FEBRUARY 17, 2025**

### **Jackson County**

**EPD Notice Type:** NPDES Permit Issuance

**Permit No.:** GA0050344

**Facility Name:** City of Hoschton – Hoschton Water Pollution Control Plant

**Mailing Address:** 79 City Square, Hoschton, Georgia 30548

**Facility Address:** 278 Nancy Industrial Dr, Hoschton, Georgia 30548

**River Basin:** Oconee

**Receiving Water:** Indian Creek

**Description:** Up to 0.95 MGD (monthly average) of treated domestic wastewater will be discharged to Indian Creek in the Oconee River Basin.

**GEOS Submittal ID:** 911412

**GEOS Hyperlink:**

[https://geos.epd.georgia.gov/GA/GEOS/Agency/EnSuite/Shared/pages/util/StreamDoc.ashx?id=1140053&type=PERMIT\\_FILLED\\_PDF](https://geos.epd.georgia.gov/GA/GEOS/Agency/EnSuite/Shared/pages/util/StreamDoc.ashx?id=1140053&type=PERMIT_FILLED_PDF)

### **Oglethorpe County**

**EPD Notice Type:** NPDES Permit Reissuance

**Permit No.:** GA0039144

**Facility Name:** Crawford Water Pollution Control Plant

**Mailing Address:** P.O. Box 383, Crawford, Georgia 30630

**Facility Address:** 1255 Athens Road, Crawford, Georgia 30630

**River Basin:** Oconee River Basin

**Receiving Water:** Barrow Creek

**Description:** Up to 0.175 MGD of treated domestic wastewater is being discharged. The permit also includes effluent limitations and monitoring requirement for the expanded flow of 0.25 MGD

**GEOS Submittal ID:** 586576

**GEOS Hyperlink:**

[https://geos.epd.georgia.gov/GA/GEOS/Public/EnSuite/Shared/pages/util/StreamDoc.ashx?id=1139967&type=PERMIT\\_FILLED\\_PDF](https://geos.epd.georgia.gov/GA/GEOS/Public/EnSuite/Shared/pages/util/StreamDoc.ashx?id=1139967&type=PERMIT_FILLED_PDF)

## **PUBLIC NOTICE**

**PUBLIC NOTICE NO. 2025-04ML**

**FEBRUARY 17, 2025**

### **Pike County**

**EPD Notice Type:** NPDES Permit Reissuance

**Permit No.:** GA0049476

**Facility Name:** Zebulon Water Pollution Control Plant

**Mailing Address:** P.O. Box 385, Zebulon, Georgia 30295

**Facility Address:** 14940 Concord Street, Zebulon, Georgia 30295

**Land Application Site:** 210 Sullivan Road, Zebulon, Georgia, 30295

**River Basin:** Flint River Basin

**Receiving Water:** Town Branch to Elkins Creek

**Description:** Up to 0.199 MGD of treated domestic wastewater is being discharged. The permit also includes effluent limitations and monitoring requirement for the expanded discharge flow of 0.286 MGD. Additionally, the permit includes effluent limitations and monitoring requirements for the land application of up to 0.499 MGD of treated domestic wastewater onto a dedicated site in Pike County.

**GEOS Submittal ID:** 700149

**GEOS Hyperlink:**

[https://geos.epd.georgia.gov/GA/GEOS/Public/EnSuite/Shared/pages/util/StreamDoc.ashx?id=1139876&type=PERMIT\\_FILLED\\_PDF](https://geos.epd.georgia.gov/GA/GEOS/Public/EnSuite/Shared/pages/util/StreamDoc.ashx?id=1139876&type=PERMIT_FILLED_PDF)

### **Putnam County**

**EPD Notice Type:** LAS Permit Reissuance

**Permit No.:** GAJ020072

**Facility Name:** Great Waters at Reynolds Plantation Water Reclamation Facility

**Mailing Address:** Post Office Box 80745, Atlanta, GA 30366

**Facility Address:** 403 Wards Chapel Road, Eatonton, Ga 31024

**River Basin:** Oconee

**Receiving Water:** N/A

**Description:** The facility land applies treated domestic wastewater to a dedicated site in Putnam County.

**GEOS Submittal ID:** 588754

**GEOS**

**Hyperlink:** [https://geos.epd.georgia.gov/GA/GEOS/Agency/EnSuite/Shared/pages/util/StreamDoc.ashx?id=1139872&type=PERMIT\\_FILLED\\_PDF](https://geos.epd.georgia.gov/GA/GEOS/Agency/EnSuite/Shared/pages/util/StreamDoc.ashx?id=1139872&type=PERMIT_FILLED_PDF)

## **PUBLIC NOTICE**

**PUBLIC NOTICE NO. 2025-04ML**

**FEBRUARY 17, 2025**

### **Putnam County**

**EPD Notice Type:** LAS Permit Modification

**Permit No.:** GAJ030632

**Facility Name:** Piedmont Water Company, Inc - Oconee Crossing Water Reclamation Facility

**Mailing Address:** Post Office Box 80745, Atlanta, GA 30366

**Facility Address:** 163 McGillvray Lane, Eatonton, GA 31024

**River Basin:** Oconee

**Receiving Water:** N/A

**Description:** Up to 0.5 MGD (monthly average) of treated domestic wastewater is distributed to reuse customers. The permit is being modified to include new fields for land application of sludge.

**GEOS Submittal ID:** 907669

**GEOS Hyperlink:**

[https://geos.epd.georgia.gov/GA/GEOS/Agency/EnSuite/Shared/pages/util/StreamDoc.ashx?id=1139875&type=PERMIT\\_FILLED\\_PDF](https://geos.epd.georgia.gov/GA/GEOS/Agency/EnSuite/Shared/pages/util/StreamDoc.ashx?id=1139875&type=PERMIT_FILLED_PDF)

## PUBLIC NOTICE

**PUBLIC NOTICE NO. 2025-04ML**

**FEBRUARY 17, 2025**

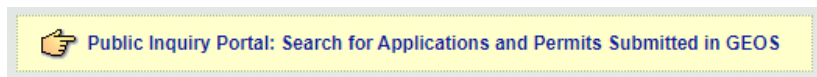
### Directions to Access the Georgia EPD Online System (GEOS) Public Portal

1. Navigate to the GEOS homepage:


<https://geos.epd.georgia.gov/GA/GEOS/Public/GovEnt/Shared/Pages/Main/Login.aspx>

2. Find the Public Inquiry Portal link in the middle of the page or navigate directly to:

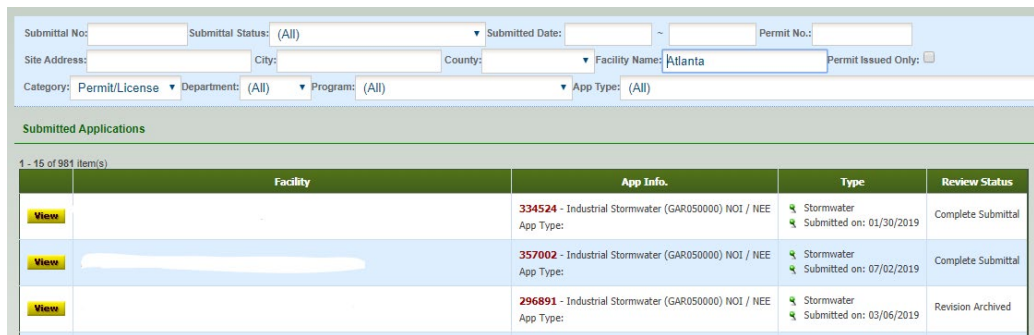
[https://geos.epd.georgia.gov/GA/GEOS/Public/Client/GA\\_GEOS/Public/Pages/PublicApplicationList.aspx](https://geos.epd.georgia.gov/GA/GEOS/Public/Client/GA_GEOS/Public/Pages/PublicApplicationList.aspx)



3. The easiest way to locate the facility and associated documents is to only enter the GEOS submittal ID provided in the public notice.



4. If the GEOS submittal ID was not provided or it's not working, enter the site address or facility name and select "Search" to find a submittal. Note that partial search terms are allowed and encouraged when exact terms including punctuation are not precisely known. Less is more when searching in the GEOS portal. As you can see below, the search results provide the facility name, application information, application type, and the application review status.



Facility	App Info.	Type	Review Status
<a href="#">View</a>	334524 - Industrial Stormwater (GAR050000) NOI / NEE App Type:	Stormwater Submitted on: 01/30/2019	Complete Submittal
<a href="#">View</a>	357002 - Industrial Stormwater (GAR050000) NOI / NEE App Type:	Stormwater Submitted on: 07/02/2019	Complete Submittal
<a href="#">View</a>	296891 - Industrial Stormwater (GAR050000) NOI / NEE App Type:	Stormwater Submitted on: 03/06/2019	Revision Archived

5. Selecting "View" will allow the searcher to view the submittal information, application form, attachments, and where applicable, the draft and final issued permit.