

## **PUBLIC NOTICE**

**PUBLIC NOTICE NO. 2023–21ML**

**NOVEMBER 15, 2023**

The Environmental Protection Division (EPD) has reviewed applications and is considering the issuance, modification, or termination of National Pollutant Discharge Elimination System (NPDES), Land Application System (LAS), and/or Pretreatment permits, Sludge Management Plans, and/or Industrial Pretreatment Programs to the following applicants, subject to specific pollutant limitations and special conditions.

NPDES, LAS, and Pretreatment permits are valid for a maximum of five years. A new application must be submitted 180 days prior to the expiration date of the existing permit, evaluated by EPD, and the draft permit be placed on public noticed for a prescribed period of time.

For proposed new or expanded NPDES point source discharge permits, an antidegradation analysis is conducted. The analysis evaluates whether allowing lower water quality is necessary to accommodate important economic or social development in the area in which the waters are located. In all cases, existing instream water uses and the level of water quality necessary to protect the existing designated use is maintained and protected.

All municipalities must be in compliance with the Georgia Department of Community Affairs (DCA) Service Delivery Strategy (SDS) in order to receive a permit.

EPD issues permits in compliance with the governing regulations and is not involved in local zoning, land use, or property value issues. The issuance or modification of a permit, plan or program does not authorize the facility to violate local ordinances. Please contact your local county or municipal officials for questions or concerns on these issues.

Individual draft permits, applications, supporting documents, and fact sheets are available on EPD's website accessible through the publicly available Georgia EPD Online System (GEOS). A direct link to the draft permit and fact sheet is listed below the individual notice.

For General permits, the draft permit, notice of intent, fact sheet, and supporting documents are accessible through the EPD Watershed Protection Branch Permit and Public Comments Clearinghouse website at the following address: <https://epd.georgia.gov/forms-and-permits/watershed-protection-branch-forms-permits/watershed-protection-branch-permit-and>

For Industrial Pretreatment Programs, new or modified program documents may be available on EPD's website accessible through the Watershed Protection Branch Permit and Public Comments Clearinghouse website at the following address: <https://epd.georgia.gov/forms-and-permits/watershed-protection-branch-forms-permits/watershed-protection-branch-permit-and>

## **PUBLIC NOTICE**

**PUBLIC NOTICE NO. 2023–21ML**

**NOVEMBER 15, 2023**

### **Directions on how to comment on a proposed action, comment deadlines, and obtain copies of permit files**

Persons wishing to comment upon or object to the proposed permit determinations are invited to submit same in writing to the EPD address below or via e-mail at [EPDcomments@dnr.ga.gov](mailto:EPDcomments@dnr.ga.gov), no later than **December 15, 2023** (30-day notice period). In the case of Industrial Pretreatment Program Approvals and Modifications, comments are to be submitted to EPD no later than **December 31, 2023** (45-day notice period). Please use the words “**Public Notice No. 2023-21ML**” and the name of the subject facility that you are commenting on in the subject line to ensure that your comments will be forwarded to the correct staff. All comments received prior to or on that date will be considered in the formulation of final determinations regarding the application. In the case of the permits which are on this notice for proposed modification, only those conditions subject to modification are open to public comment. A public hearing may be requested or additional information regarding public hearing procedures is available by writing to the EPD at 2 MLK Jr. Dr., 1470A East Tower, Atlanta, Georgia 30334.

If the direct hyperlink provided is not functional, the permit application, supporting documents, fact sheet, and draft permit are available on EPD’s website, GEOS at the below address and specific directions to locate the documents can be found at the end of this notice document.

**[Public Notice GEOS Instructions Directions to Access the Georgia EPD Online System July 2020.pdf](#)**

**<https://geos.epd.georgia.gov/GA/GEOS/Public/GovEnt/Shared/Pages/Main/Login.aspx>**

For additional wastewater permitting information, please contact Whitney Fenwick at [whitney.fenwick@dnr.ga.gov](mailto:whitney.fenwick@dnr.ga.gov)

For additional information regarding industrial, UIC, CAFO, or pretreatment please contact Kelli-Ann Sottile, Industrial Permitting Manager, at [kelli-ann.sottile@dnr.ga.gov](mailto:kelli-ann.sottile@dnr.ga.gov)

For additional information regarding municipal, domestic wastewater, septage, pesticide, or GEFA please contact Benoit Causse, Municipal Permitting Manager, at [benoit.causse@dnr.ga.gov](mailto:benoit.causse@dnr.ga.gov)

Please bring or attach this notice to the attention of interested persons.

## **PUBLIC NOTICE**

**PUBLIC NOTICE NO. 2023–21ML**

**NOVEMBER 15, 2023**

### **Banks County**

**EPD Notice Type:** NPDES General Permit Notice of Coverage and Nutrient Management Plan Approval

**Permit No.:** GAG930069

**Facility Name:** MPS Egg Farms-Country Charm

**Mailing Address:** 800 Wabash Road, North Manchester, IN 46962

**Facility Address:** 277 Cargill Drive Gillsville, GA 30543

**River Basin:** Savannah

**Receiving Water:** Emergency discharge from Outfall 001 to Grove Creek

**Description:** The general permit authorizes categories of applicants to discharge process wastewater from Animal Feeding Operations to waters of the State, and to land apply wastewater under an approved Nutrient Management Plan.

**GEOS Submittal ID:** 747323

**GEOS Hyperlink:**

[https://geos.epd.georgia.gov/GA/GEOS/Public/EnSuite/Shared/pages/util/StreamDoc.ashx?id=1088003&type=PERMIT\\_FILLED\\_OBJECT](https://geos.epd.georgia.gov/GA/GEOS/Public/EnSuite/Shared/pages/util/StreamDoc.ashx?id=1088003&type=PERMIT_FILLED_OBJECT)

### **Effingham County**

**EPD Notice Type:** LAS Permit Modification

**Permit No.:** GAJ040010

**Facility Name:** Guyton Water Pollution Control Plant

**Mailing Address:** Post Office Box 99, Guyton, Georgia 31312

**Facility Address:** 2000 Riverside Drive, Guyton, Georgia 31312

**River Basin:** Ogeechee

**Receiving Water:** Not applicable

**Description:** The facility land applies up to 0.146 MGD of treated domestic wastewater on a dedicated site in Effingham County. The permit has been modified to include requirements, limitations, and monitoring for a future 0.188-MGD phase.

**GEOS Submittal ID:** 796482

**GEOS Hyperlink:**

[https://geos.epd.georgia.gov/GA/GEOS/Agency/EnSuite/Shared/pages/util/StreamDoc.ashx?id=1087635&type=PERMIT\\_FILLED\\_PDF](https://geos.epd.georgia.gov/GA/GEOS/Agency/EnSuite/Shared/pages/util/StreamDoc.ashx?id=1087635&type=PERMIT_FILLED_PDF)

## **PUBLIC NOTICE**

**PUBLIC NOTICE NO. 2023–21ML**

**NOVEMBER 15, 2023**

### **Laurens County**

**EPD Notice Type:** NPDES Permit Reissuance

**Permit No.:** GA0023957

**Facility Name:** City of Dudley - Dudley Water Pollution Control Plant

**Mailing Address:** Post Office Box 315, Dudley, Georgia 31022

**Facility Address:** Georgia Highway 338, Dudley, Georgia 31022

**River Basin:** Oconee River Basin

**Receiving Water:** Turkey Creek

**Description:** Up to 0.115 MGD of treated domestic wastewater is discharged.

**GEOS Submittal ID:** 629390

**GEOS Hyperlink:**

[https://geos.epd.georgia.gov/GA/GEOS/Public/EnSuite/Shared/pages/util/StreamDoc.ashx?id=1087625&type=PERMIT\\_FILLED\\_PDF](https://geos.epd.georgia.gov/GA/GEOS/Public/EnSuite/Shared/pages/util/StreamDoc.ashx?id=1087625&type=PERMIT_FILLED_PDF)

### **Murray County**

**EPD Notice Type:** NPDES General Permit Notice of Coverage and Nutrient Management Plan Approval

**Permit No.:** GAG930072

**Facility Name:** Harrison Dairy

**Mailing Address:** 215 Harrison Road, Loudon, TN 37774

**Facility Address:** 327 Gregory Mill Road, Crandall, GA 30711

**River Basin:** Coosa

**Receiving Water:** Emergency discharge from Outfall 001 to Conasauga River

**Description:** The general permit authorizes categories of applicants to discharge process wastewater from Animal Feeding Operations to waters of the State, and to land apply wastewater under an approved Nutrient Management Plan.

**GEOS Submittal ID:** 781463

**GEOS Hyperlink:**

[https://geos.epd.georgia.gov/GA/GEOS/Public/EnSuite/Shared/pages/util/StreamDoc.ashx?id=1088000&type=PERMIT\\_FILLED\\_OBJECT](https://geos.epd.georgia.gov/GA/GEOS/Public/EnSuite/Shared/pages/util/StreamDoc.ashx?id=1088000&type=PERMIT_FILLED_OBJECT)

## **PUBLIC NOTICE**

**PUBLIC NOTICE NO. 2023–21ML**

**NOVEMBER 15, 2023**

### **Taylor County**

**EPD Notice Type:** Pretreatment Permit Reissuance

**Permit No.:** GAP050011

**Facility Name:** M.F. & H. Textiles, Inc.

**Mailing Address:** P.O. Box 1970, Butler, Georgia 31006

**Facility Address:** 25 Billy Blvd, Butler, Georgia 31006

**River Basin:** Flint

**Receiving Waters:** City of Butler Water Pollution Control Plant

**Description:** The facility conducts contract dyeing and finishing of textile fabrics and discharges a maximum of 0.3 MGD of process wastewater.

**GEOS Submittal ID:** 710432

**GEOS Hyperlink:**

[https://geos.epd.georgia.gov/GA/GEOS/Public/EnSuite/Shared/pages/util/StreamDoc.ashx?id=1087787&type=PERMIT\\_FILLED\\_OBJECT](https://geos.epd.georgia.gov/GA/GEOS/Public/EnSuite/Shared/pages/util/StreamDoc.ashx?id=1087787&type=PERMIT_FILLED_OBJECT)

## PUBLIC NOTICE

**PUBLIC NOTICE NO. 2023–21ML**

**NOVEMBER 15, 2023**

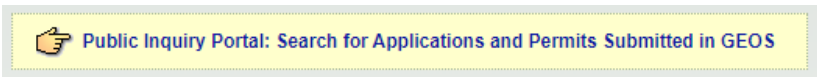
### Directions to Access the Georgia EPD Online System (GEOS) Public Portal

1. Navigate to the GEOS homepage:

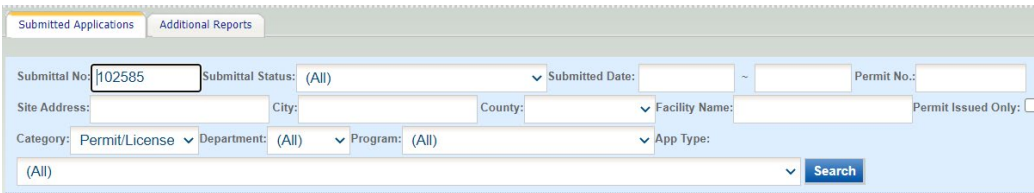
<https://geos.epd.georgia.gov/GA/GEOS/Public/GovEnt/Shared/Pages/Main/Login.aspx>

2. Find the Public Inquiry Portal link in the middle of the page or navigate directly to:

[https://geos.epd.georgia.gov/GA/GEOS/Public/Client/GA\\_GEOS/Public/Pages/PublicApplicationList.aspx](https://geos.epd.georgia.gov/GA/GEOS/Public/Client/GA_GEOS/Public/Pages/PublicApplicationList.aspx)

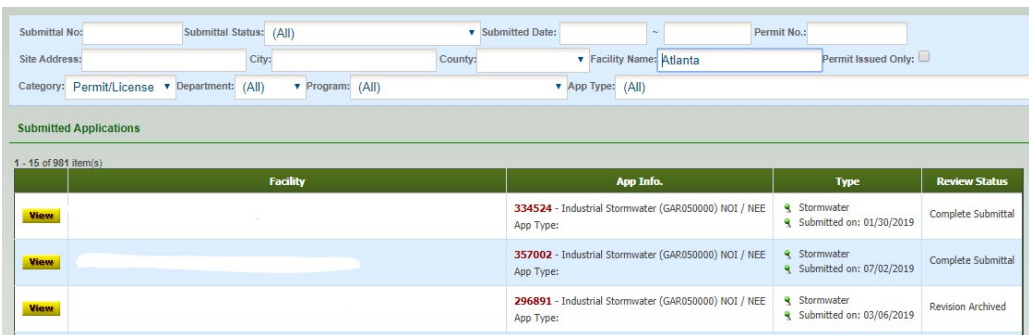


3. The easiest way to locate the facility and associated documents is to only enter the GEOS submittal ID provided in the public notice.



A screenshot of the GEOS search interface. The "Submitted Applications" tab is active. The search criteria are: Submittal No.: 102585, Submittal Status: (All), Submitted Date: ~, Permit No.:, Site Address:, City:, County:, Facility Name: (empty), Permit Issued Only: , Category: Permit/License, Department: (All), Program: (All), App Type: (All). A "Search" button is visible.

4. If the GEOS submittal ID was not provided or it's not working, enter the site address or facility name and select "Search" to find a submittal. Note that partial search terms are allowed and encouraged when exact terms including punctuation are not precisely known. Less is more when searching in the GEOS portal. As you can see below, the search results provide the facility name, application information, application type, and the application review status.



A screenshot of the GEOS search results page. The search criteria are: Facility Name: Atlanta. The results table shows 1-15 of 981 items.

View	Facility	App Info.	Type	Review Status
<a href="#">View</a>		<b>334524</b> - Industrial Stormwater (GAR050000) NOI / NEE App Type:	Stormwater Submitted on: 01/30/2019	Complete Submittal
<a href="#">View</a>		<b>357002</b> - Industrial Stormwater (GAR050000) NOI / NEE App Type:	Stormwater Submitted on: 07/02/2019	Complete Submittal
<a href="#">View</a>		<b>296891</b> - Industrial Stormwater (GAR050000) NOI / NEE App Type:	Stormwater Submitted on: 03/06/2019	Revision Archived

5. Selecting "View" will allow the searcher to view the submittal information, application form, attachments, and where applicable, the draft and final issued permit.