

## **PUBLIC NOTICE**

**PUBLIC NOTICE NO. 2024-01ML**

**JANUARY 2, 2024**

The Environmental Protection Division (EPD) has reviewed applications and is considering the issuance, modification, or termination of National Pollutant Discharge Elimination System (NPDES), Land Application System (LAS), and/or Pretreatment permits, Sludge Management Plans, and/or Industrial Pretreatment Programs to the following applicants, subject to specific pollutant limitations and special conditions.

NPDES, LAS, and Pretreatment permits are valid for a maximum of five years. A new application must be submitted 180 days prior to the expiration date of the existing permit, evaluated by EPD, and the draft permit be placed on public noticed for a prescribed period of time.

For proposed new or expanded NPDES point source discharge permits, an antidegradation analysis is conducted. The analysis evaluates whether allowing lower water quality is necessary to accommodate important economic or social development in the area in which the waters are located. In all cases, existing instream water uses and the level of water quality necessary to protect the existing designated use is maintained and protected.

All municipalities must be in compliance with the Georgia Department of Community Affairs (DCA) Service Delivery Strategy (SDS) in order to receive a permit.

EPD issues permits in compliance with the governing regulations and is not involved in local zoning, land use, or property value issues. The issuance or modification of a permit, plan or program does not authorize the facility to violate local ordinances. Please contact your local county or municipal officials for questions or concerns on these issues.

Individual draft permits, applications, supporting documents, and fact sheets are available on EPD's website accessible through the publicly available Georgia EPD Online System (GEOS). A direct link to the draft permit and fact sheet is listed below the individual notice.

For General permits, the draft permit, notice of intent, fact sheet, and supporting documents are accessible through the EPD Watershed Protection Branch Permit and Public Comments Clearinghouse website at the following address: <https://epd.georgia.gov/forms-and-permits/watershed-protection-branch-forms-permits/watershed-protection-branch-permit-and>

For Industrial Pretreatment Programs, new or modified program documents may be available on EPD's website accessible through the Watershed Protection Branch Permit and Public Comments Clearinghouse website at the following address: <https://epd.georgia.gov/forms-and-permits/watershed-protection-branch-forms-permits/watershed-protection-branch-permit-and>

## **PUBLIC NOTICE**

**PUBLIC NOTICE NO. 2024-01ML**

**JANUARY 2, 2024**

### **Directions on how to comment on a proposed action, comment deadlines, and obtain copies of permit files**

Persons wishing to comment upon or object to the proposed permit determinations are invited to submit same in writing to the EPD address below or via e-mail at [EPDcomments@dnr.ga.gov](mailto:EPDcomments@dnr.ga.gov), no later than **February 1, 2024** (30-day notice period). In the case of Industrial Pretreatment Program Approvals and Modifications, comments are to be submitted to EPD no later than **February 15, 2024** (45-day notice period). Please use the words “**Public Notice No. 2024-01ML**” and the name of the subject facility that you are commenting on in the subject line to ensure that your comments will be forwarded to the correct staff. All comments received prior to or on that date will be considered in the formulation of final determinations regarding the application. In the case of the permits which are on this notice for proposed modification, only those conditions subject to modification are open to public comment. A public hearing may be requested or additional information regarding public hearing procedures is available by writing to the EPD at 2 MLK Jr. Dr., 1470A East Tower, Atlanta, Georgia 30334.

If the direct hyperlink provided is not functional, the permit application, supporting documents, fact sheet, and draft permit are available on EPD’s website, GEOS at the below address and specific directions to locate the documents can be found at the end of this notice document.

**[Public Notice GEOS Instructions Directions to Access the Georgia EPD Online System July 2020.pdf](#)**

**<https://geos.epd.georgia.gov/GA/GEOS/Public/GovEnt/Shared/Pages/Main/Login.aspx>**

For additional wastewater permitting information, please contact Whitney Fenwick at [whitney.fenwick@dnr.ga.gov](mailto:whitney.fenwick@dnr.ga.gov)

For additional information regarding industrial, UIC, CAFO, or pretreatment please contact Kelli-Ann Schrage, Industrial Permitting Manager, at [kelli-ann.schrage@dnr.ga.gov](mailto:kelli-ann.schrage@dnr.ga.gov)

For additional information regarding municipal, domestic wastewater, septage, pesticide, or GEFA please contact Benoit Causse, Municipal Permitting Manager, at [benoit.causse@dnr.ga.gov](mailto:benoit.causse@dnr.ga.gov)

Please bring or attach this notice to the attention of interested persons.

## **PUBLIC NOTICE**

**PUBLIC NOTICE NO. 2024-01ML**

**JANUARY 2, 2024**

### **Dooly County**

**EPD Notice Type:** LAS Permit Modification

**Permit No.:** GAJ040041

**Facility Name:** Unadilla Water Pollution Control Plant

**Mailing Address:** P.O. Box 307, Unadilla, Georgia 31091

**Facility Address:** Clemons Road, Unadilla, GA 31091

**River Basin:** Ocmulgee

**Receiving Water:** N/A

**Description:** The facility land applies treated domestic wastewater to a dedicated site in Dooly County. The permit is being modified to include monitoring requirements for the facility when receiving landfill leachate.

**GEOS Submittal ID:** 790107

**GEOS Hyperlink:**

[https://geos.epd.georgia.gov/GA/GEOS/Agency/EnSuite/Shared/pages/util/StreamDoc.ashx?id=1094220&type=PERMIT\\_FILLED\\_PDF](https://geos.epd.georgia.gov/GA/GEOS/Agency/EnSuite/Shared/pages/util/StreamDoc.ashx?id=1094220&type=PERMIT_FILLED_PDF)

### **Lumpkin County**

**EPD Notice Type:** NPDES Permit Issuance

**Permit No.:** GA0050339

**Facility Name:** Lumpkin County WSA - Cane Branch Water Pollution Control Plant

**Mailing Address:** 194 Courthouse Hill, Annex A, Dahlonega, Georgia 30533

**Facility Address:** 45 Arbor Drive, Dahlonega, Georgia 30533

**River Basin:** Chattahoochee River Basin

**Receiving Water:** Cane Branch (Outfall No. 001) and Lake Lanier (Outfall No. 002)

**Description:** Up to 0.25 MGD of treated domestic wastewater will be discharged to Cane Branch (Outfall No. 001). The draft permit also includes effluent limitations and monitoring requirements for the expanded flow up to 1.0 MGD to Lake Lanier (Outfall No. 002).

**GEOS Submittal ID:** 808406

**GEOS Hyperlink:**

[https://geos.epd.georgia.gov/GA/GEOS/Agency/EnSuite/Shared/pages/util/StreamDoc.ashx?id=1093449&type=PERMIT\\_FILLED\\_PDF](https://geos.epd.georgia.gov/GA/GEOS/Agency/EnSuite/Shared/pages/util/StreamDoc.ashx?id=1093449&type=PERMIT_FILLED_PDF)

### **Toombs County**

**EPD Notice Type:** NPDES Permit Reissuance

**Permit No.:** GA0033405

**Facility Name:** City of Lyons - Lyons East Water Pollution Control Plant

**Mailing Address:** 161 NE Broad Street, Lyons, Georgia 30436

**Facility Address:** 290 East Thompson Avenue, Lyons, Georgia 30436

**River Basin:** Altamaha

## **PUBLIC NOTICE**

**PUBLIC NOTICE NO. 2024-01ML**

**JANUARY 2, 2024**

**Receiving Water:** Unnamed Tributary of Pendleton Creek

**Description:** Up to 0.67 MGD treated effluent is discharged into the Unnamed Tributary of Pendleton Creek.

**GEOS Submittal ID:** 645641

**GEOS Hyperlink:**

[https://geos.epd.georgia.gov/GA/GEOS/Public/EnSuite/Shared/pages/util/StreamDoc.ashx?id=1094398&type=PERMIT\\_FILLED\\_PDF](https://geos.epd.georgia.gov/GA/GEOS/Public/EnSuite/Shared/pages/util/StreamDoc.ashx?id=1094398&type=PERMIT_FILLED_PDF)

### **Upson County**

**EPD Notice Type:** Notice of Intent (NOI) for Coverage Under the General National Pollutant Discharge Elimination System (NPDES) Permit for Discharges Associated with Drinking Water Treatment Plant Activity

**Permit No.:** GAG640000

**Facility Name:** City of Thomaston – Thomaston Water Treatment Plant

**Mailing Address:** 106 Lee Street, Thomaston, Georgia 30286

**Facility Address:** 1342 Barnesville Highway, Thomaston, Georgia 30286

**River Basin:** Flint

**Receiving Water:** Outfall No. 001 will be discharging to Dye Branch.

**Description:** Filter backwash and basin washdown may be discharged to Dye Branch in the Flint River Basin.

**GEOS Submittal ID:** 800174

**GEOS Hyperlink:**

[https://geos.epd.georgia.gov/GA/GEOS/Agency/EnSuite/Shared/pages/util/StreamDoc.ashx?id=1093452&type=PERMIT\\_FILLED\\_PDF](https://geos.epd.georgia.gov/GA/GEOS/Agency/EnSuite/Shared/pages/util/StreamDoc.ashx?id=1093452&type=PERMIT_FILLED_PDF)

## PUBLIC NOTICE

**PUBLIC NOTICE NO. 2024-01ML**

**JANUARY 2, 2024**

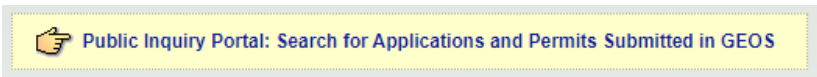
### Directions to Access the Georgia EPD Online System (GEOS) Public Portal

1. Navigate to the GEOS homepage:

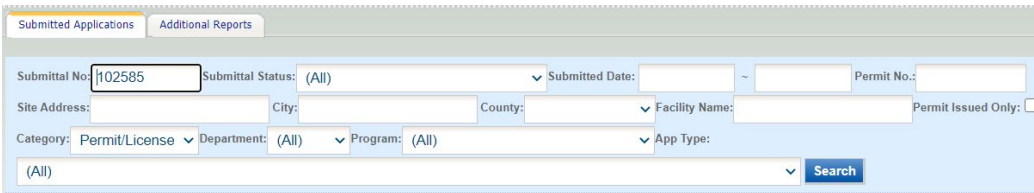
<https://geos.epd.georgia.gov/GA/GEOS/Public/GovEnt/Shared/Pages/Main/Login.aspx>

2. Find the Public Inquiry Portal link in the middle of the page or navigate directly to:

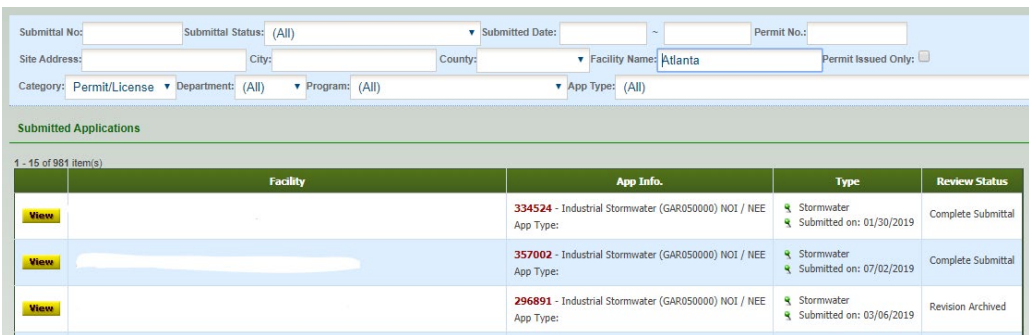
[https://geos.epd.georgia.gov/GA/GEOS/Public/Client/GA\\_GEOS/Public/Pages/PublicApplicationList.aspx](https://geos.epd.georgia.gov/GA/GEOS/Public/Client/GA_GEOS/Public/Pages/PublicApplicationList.aspx)



3. The easiest way to locate the facility and associated documents is to only enter the GEOS submittal ID provided in the public notice.



4. If the GEOS submittal ID was not provided or it's not working, enter the site address or facility name and select "Search" to find a submittal. Note that partial search terms are allowed and encouraged when exact terms including punctuation are not precisely known. Less is more when searching in the GEOS portal. As you can see below, the search results provide the facility name, application information, application type, and the application review status.



Facility	App Info.	Type	Review Status
<a href="#">View</a>	334524 - Industrial Stormwater (GAR050000) NOI / NEE App Type:	Stormwater Submitted on: 01/30/2019	Complete Submittal
<a href="#">View</a>	357002 - Industrial Stormwater (GAR050000) NOI / NEE App Type:	Stormwater Submitted on: 07/02/2019	Complete Submittal
<a href="#">View</a>	296891 - Industrial Stormwater (GAR050000) NOI / NEE App Type:	Stormwater Submitted on: 03/06/2019	Revision Archived

5. Selecting "View" will allow the searcher to view the submittal information, application form, attachments, and where applicable, the draft and final issued permit.