

PUBLIC NOTICE

PUBLIC NOTICE NO. 2024-04ML

FEBRUARY 15, 2024

The Environmental Protection Division (EPD) has reviewed applications and is considering the issuance, modification, or termination of National Pollutant Discharge Elimination System (NPDES), Land Application System (LAS), and/or Pretreatment permits, Sludge Management Plans, and/or Industrial Pretreatment Programs to the following applicants, subject to specific pollutant limitations and special conditions.

NPDES, LAS, and Pretreatment permits are valid for a maximum of five years. A new application must be submitted 180 days prior to the expiration date of the existing permit, evaluated by EPD, and the draft permit be placed on public noticed for a prescribed period of time.

For proposed new or expanded NPDES point source discharge permits, an antidegradation analysis is conducted. The analysis evaluates whether allowing lower water quality is necessary to accommodate important economic or social development in the area in which the waters are located. In all cases, existing instream water uses and the level of water quality necessary to protect the existing designated use is maintained and protected.

All municipalities must be in compliance with the Georgia Department of Community Affairs (DCA) Service Delivery Strategy (SDS) in order to receive a permit.

EPD issues permits in compliance with the governing regulations and is not involved in local zoning, land use, or property value issues. The issuance or modification of a permit, plan or program does not authorize the facility to violate local ordinances. Please contact your local county or municipal officials for questions or concerns on these issues.

Individual draft permits, applications, supporting documents, and fact sheets are available on EPD's website accessible through the publicly available Georgia EPD Online System (GEOS). A direct link to the draft permit and fact sheet is listed below the individual notice.

For General permits, the draft permit, notice of intent, fact sheet, and supporting documents are accessible through the EPD Watershed Protection Branch Permit and Public Comments Clearinghouse website at the following address: <https://epd.georgia.gov/forms-and-permits/watershed-protection-branch-forms-permits/watershed-protection-branch-permit-and>

For Industrial Pretreatment Programs, new or modified program documents may be available on EPD's website accessible through the Watershed Protection Branch Permit and Public Comments Clearinghouse website at the following address: <https://epd.georgia.gov/forms-and-permits/watershed-protection-branch-forms-permits/watershed-protection-branch-permit-and>

PUBLIC NOTICE

PUBLIC NOTICE NO. 2024-04ML

FEBRUARY 15, 2024

Directions on how to comment on a proposed action, comment deadlines, and obtain copies of permit files

Persons wishing to comment upon or object to the proposed permit determinations are invited to submit same in writing to the EPD address below or via e-mail at EPDcomments@dnr.ga.gov, no later than **March 16, 2024** (30-day notice period). In the case of Industrial Pretreatment Program Approvals and Modifications, comments are to be submitted to EPD no later than **April 1, 2024** (45-day notice period). Please use the words “**Public Notice No. 2024-04ML**” and the name of the subject facility that you are commenting on in the subject line to ensure that your comments will be forwarded to the correct staff. All comments received prior to or on that date will be considered in the formulation of final determinations regarding the application. In the case of the permits which are on this notice for proposed modification, only those conditions subject to modification are open to public comment. A public hearing may be requested or additional information regarding public hearing procedures is available by writing to the EPD at 2 MLK Jr. Dr., 1470A East Tower, Atlanta, Georgia 30334.

If the direct hyperlink provided is not functional, the permit application, supporting documents, fact sheet, and draft permit are available on EPD’s website, GEOS at the below address and specific directions to locate the documents can be found at the end of this notice document.

[Public Notice GEOS Instructions Directions to Access the Georgia EPD Online System July 2020.pdf](#)

<https://geos.epd.georgia.gov/GA/GEOS/Public/GovEnt/Shared/Pages/Main/Login.aspx>

For additional wastewater permitting information, please contact Whitney Fenwick at whitney.fenwick@dnr.ga.gov

For additional information regarding industrial, UIC, CAFO, or pretreatment please contact Kelli-Ann Schrage, Industrial Permitting Manager, at kelli-ann.schrage@dnr.ga.gov

For additional information regarding municipal, domestic wastewater, septage, pesticide, or GEFA please contact Benoit Causse, Municipal Permitting Manager, at benoit.causse@dnr.ga.gov

Please bring or attach this notice to the attention of interested persons.

PUBLIC NOTICE

PUBLIC NOTICE NO. 2024-04ML

FEBRUARY 15, 2024

Bartow County

EPD Notice Type: NPDES Permit Termination

Permit No.: GA0023540

Facility Name: Shri Parshva 1124, LLC – Crown Inn WPCP

Mailing Address: 1214 North Tennessee Street, Cartersville, Georgia 30120

Facility Address: 1214 North Tennessee Street, Cartersville, Georgia 30120

River Basin: Coosa

Receiving Water: Unnamed tributary of Pettit Creek

Description: The permit allows up to 0.006 MGD of treated domestic wastewater to be discharged. The facility has been decommissioned and the wastewater generated by the development has been diverted to the sewer collection system owned by the City of Cartersville.

GEOS Submittal ID: 821675

GEOS Hyperlink:

https://geos.epd.georgia.gov/GA/GEOS/Agency/EnSuite/Shared/pages/util/StreamDoc.ashx?id=1097954&type=PERMIT_FILLED_PDF

Charlton County

EPD Notice Type: NPDES Permit Modification

Permit No.: GA0050275

Facility Name: The Chemours Company FC, LLC - Mission Mine

Mailing Address: 2649 Bay Road, Patterson, Georgia, 31557

Facility Address: 1682 South Tyler Field Road, Nahunta Georgia 31553

River Basin: Satilla

Receiving Water: Big Bay (a tributary of Buffalo Creek, unnamed wetlands, Cross Swamp (a tributary of Buffalo Creek), and unnamed wetland to Buffalo Creek.

Description: Up to 6.0 MGD (maximum) of wet mill canal water, stormwater, screener washout and rainfall is discharged to Big Bay (a tributary of Buffalo Creek, unnamed wetlands, Cross Swamp (a tributary of Buffalo Creek), and unnamed wetland to Buffalo Creek.

GEOS Submittal ID: 601428

GEOS Hyperlink:

https://geos.epd.georgia.gov/GA/GEOS/Public/EnSuite/Shared/pages/util/StreamDoc.ashx?id=1098407&type=PERMIT_FILLED_OBJECT

Clarke County

EPD Notice Type: Notice of Intent for Coverage Under the General LAS Permit for Large Community Systems (GAG278000)

Permit No.: GAG278113

Facility Name: Twin Angels Personal Care Homes WPCP

Mailing Address: 1905 Danielsville Road, Athens, GA 30601

PUBLIC NOTICE

PUBLIC NOTICE NO. 2024-04ML

FEBRUARY 15, 2024

Facility Address: 365 Helican Springs Road, Athens, GA 30601

River Basin: Oconee

Receiving Water: N/A

Description: An average of 0.0114 MGD of sanitary wastewater is land applied on a dedicated site.

GEOS Submittal ID: 822208

GEOS Hyperlink:

<https://geos.epd.georgia.gov/GA/GEOS/Public/EnSuite/Shared/Pages/util/StreamDoc.ashx?id=238985&type=attachment>

Dooly County

EPD Notice Type: LAS Permit Reissuance

Permit No.: GAJ020167

Facility Name: City of Vienna - North Water Pollution Control Plant

Mailing Address: City of Vienna, P.O. Box 436, Vienna, Georgia 31092

Facility Address: 100 Plant Street, Vienna, Georgia 31092

River Basin: Flint

Receiving Water: N/A

Description: Up to 1.6 MGD of treated wastewater is being land applied on a dedicated site.

GEOS Submittal ID: 554275

GEOS Hyperlink:

<https://geos.epd.georgia.gov/GA/GEOS/Public/EnSuite/Shared/pages/util/StreamDoc.ashx?id=1097716&type=PERMIT FILLED OBJECT>

Emanuel County

EPD Notice Type: Industrial Pretreatment Program Substantial Modification

Permit No.: GA0039225

Facility Name: City of Swainsboro – Yam Grandy WPCP

Mailing Address: P.O. Box 600, Swainsboro, Georgia 30401

Facility Address: 574 Industrial Way, Swainsboro, Georgia 30401

River Basin: Altamaha River Basin

Receiving Water: Yam Grandy Creek

Description: This modification will serve to revise the City of Swainsboro's local limits.

GEOS Submittal ID: N/A

Hyperlink: <https://epd.georgia.gov/forms-permits/watershed-protection-branch-forms-permits/watershed-protection-branch-permit-and#permits/viewpermitdetails/65ce209301b91b00265ccc84/>

PUBLIC NOTICE

PUBLIC NOTICE NO. 2024-04ML

FEBRUARY 15, 2024

Morgan County

EPD Notice Type: NPDES Permit Reissuance

Permit No.: GA0030775

Facility Name: Milledgeville Water Pollution Control Plant

Mailing Address: P.O. Box 1900, Milledgeville, Georgia 31059-1900

Facility Address: 211 Highview Road SE, Milledgeville, Georgia 31061

River Basin: Oconee

Receiving Water: Oconee River

Description: Up to 10.5 MGD treated effluent is discharged into Oconee River.

GEOS Submittal ID: 652927

GEOS Hyperlink:

https://geos.epd.georgia.gov/GA/GEOS/Public/EnSuite/Shared/pages/util/StreamDoc.ashx?id=1097705&type=PERMIT_FILLED_PDF

Tattnall County

EPD Notice Type: Pretreatment Permit Issuance

Permit No.: GAP050051

Facility Name: Duramatic Products, Inc.

Mailing Address: P.O. Box 747 Glennville, Georgia 30427

Facility Address: 799 West Barnard St. Glennville, Georgia 30427

River Basin: Altamaha

Receiving Water: Glennville Water Pollution Control Plant

Description: A maximum of 0.048 of process wastewater, contact cooling water, non-contact cooling water, and plant and equipment washdown will be discharged to the Glennville Water Pollution Control Plant in the Altamaha River Basin.

GEOS Submittal ID: 822760

GEOS Hyperlink:

https://geos.epd.georgia.gov/GA/GEOS/Public/EnSuite/Shared/pages/util/StreamDoc.ashx?id=1098414&type=PERMIT_FILLED_OBJECT

White County

EPD Notice Type: LAS Permit Issuance

Permit No.: GAJ040052

Facility Name: Vineyards RV – Vineyards RV Park Water Pollution Control Plant

Mailing Address: 5313 Mulberry Street, Flowery Branch, Georgia 30542

Facility Address: 1905 Highway 115 West, Cleveland, Georgia 30528

River Basin: Chattahoochee

Receiving Water: Not applicable

PUBLIC NOTICE

PUBLIC NOTICE NO. 2024-04ML

FEBRUARY 15, 2024

Description: Up to 0.0125 MGD of treated domestic wastewater will be land applied on a dedicated site in White County.

GEOS Submittal ID: 816101

GEOS Hyperlink:

https://geos.epd.georgia.gov/GA/GEOS/Agency/EnSuite/Shared/pages/util/StreamDoc.ashx?id=1098177&type=PERMIT_FILLED_PDF

PUBLIC NOTICE

PUBLIC NOTICE NO. 2024-04ML

FEBRUARY 15, 2024

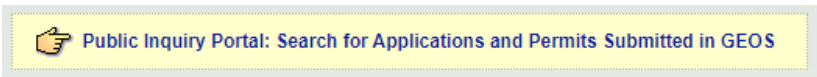
Directions to Access the Georgia EPD Online System (GEOS) Public Portal

1. Navigate to the GEOS homepage:

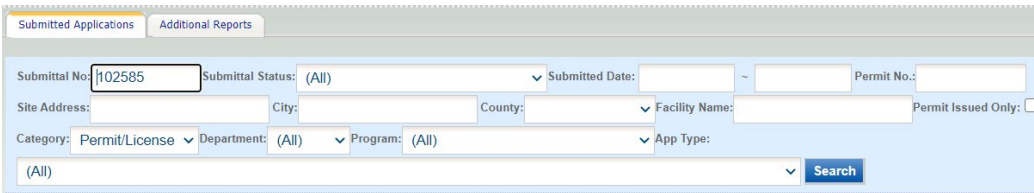
<https://geos.epd.georgia.gov/GA/GEOS/Public/GovEnt/Shared/Pages/Main/Login.aspx>

2. Find the Public Inquiry Portal link in the middle of the page or navigate directly to:

https://geos.epd.georgia.gov/GA/GEOS/Public/Client/GA_GEOS/Public/Pages/PublicApplicationList.aspx

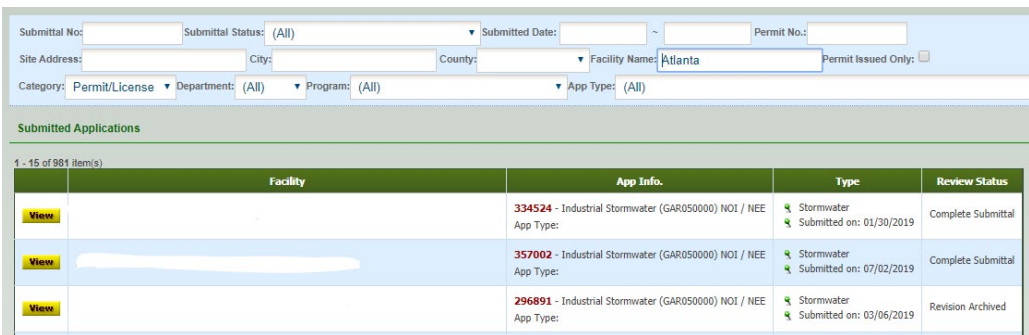


3. The easiest way to locate the facility and associated documents is to only enter the GEOS submittal ID provided in the public notice.



A screenshot of the GEOS search interface. The "Submitted Applications" tab is active. The search criteria are: Submittal No.: 102585, Submittal Status: (All), Submitted Date: ~, Permit No.:, Site Address:, City:, County:, Facility Name:, Permit Issued Only: , Category: Permit/License, Department: (All), Program: (All), App Type: (All). A "Search" button is visible.

4. If the GEOS submittal ID was not provided or it's not working, enter the site address or facility name and select "Search" to find a submittal. Note that partial search terms are allowed and encouraged when exact terms including punctuation are not precisely known. Less is more when searching in the GEOS portal. As you can see below, the search results provide the facility name, application information, application type, and the application review status.



A screenshot of the GEOS search results page. The search criteria are: Submittal No.:, Submittal Status: (All), Submitted Date:, Permit No.:, Site Address:, City:, County:, Facility Name: Atlanta, Permit Issued Only: , Category: Permit/License, Department: (All), Program: (All), App Type: (All). The results table shows 1 - 15 of 981 item(s).

	Facility	App Info.	Type	Review Status
View		334524 - Industrial Stormwater (GAR050000) NOI / NEE App Type:	Stormwater Submitted on: 01/30/2019	Complete Submittal
View		357002 - Industrial Stormwater (GAR050000) NOI / NEE App Type:	Stormwater Submitted on: 07/02/2019	Complete Submittal
View		296891 - Industrial Stormwater (GAR050000) NOI / NEE App Type:	Stormwater Submitted on: 03/06/2019	Revision Archived

5. Selecting "View" will allow the searcher to view the submittal information, application form, attachments, and where applicable, the draft and final issued permit.