

## **PUBLIC NOTICE**

**PUBLIC NOTICE NO. 2025-15ML**

**AUGUST 15, 2025**

The Environmental Protection Division (EPD) has reviewed applications and is considering the issuance, modification, or termination of National Pollutant Discharge Elimination System (NPDES), Land Application System (LAS), and/or Pretreatment permits, Sludge Management Plans, and/or Industrial Pretreatment Programs to the following applicants, subject to specific pollutant limitations and special conditions.

NPDES, LAS, and Pretreatment permits are valid for a maximum of five years. A new application must be submitted 180 days prior to the expiration date of the existing permit, evaluated by EPD, and the draft permit be placed on public noticed for a prescribed period of time.

For proposed new or expanded NPDES point source discharge permits, an antidegradation analysis is conducted. The analysis evaluates whether allowing lower water quality is necessary to accommodate important economic or social development in the area in which the waters are located. In all cases, existing instream water uses and the level of water quality necessary to protect the existing designated use is maintained and protected.

All municipalities must be in compliance with the Georgia Department of Community Affairs (DCA) Service Delivery Strategy (SDS) in order to receive a permit.

EPD issues permits in compliance with the governing regulations and is not involved in local zoning, land use, or property value issues. The issuance or modification of a permit, plan or program does not authorize the facility to violate local ordinances. Please contact your local county or municipal officials for questions or concerns on these issues.

Individual draft permits, applications, supporting documents, and fact sheets are available on EPD's website accessible through the publicly available Georgia EPD Online System (GEOS). A direct link to the draft permit and fact sheet is listed below the individual notice.

For General permits, the draft permit, notice of intent, fact sheet, and supporting documents are accessible through the EPD Watershed Protection Branch Permit and Public Comments Clearinghouse website at the following address: <https://epd.georgia.gov/forms-and-permits/watershed-protection-branch-forms-permits/watershed-protection-branch-permit-and>

For Industrial Pretreatment Programs, new or modified program documents may be available on EPD's website accessible through the Watershed Protection Branch Permit and Public Comments Clearinghouse website at the following address: <https://epd.georgia.gov/forms-and-permits/watershed-protection-branch-forms-permits/watershed-protection-branch-permit-and>

## **PUBLIC NOTICE**

**PUBLIC NOTICE NO. 2025-15ML**

**AUGUST 15, 2025**

### **Directions on how to comment on a proposed action, comment deadlines, and obtain copies of permit files:**

Persons wishing to comment upon or object to the proposed permit determinations are invited to submit same in writing to the EPD address below or via e-mail at [EPDcomments@dnr.ga.gov](mailto:EPDcomments@dnr.ga.gov), no later than **September 14, 2025** (30-day notice period). In the case of Industrial Pretreatment Program Approvals and Modifications, comments are to be submitted to EPD no later than **September 29, 2025** (45-day notice period). Please use the words “**Public Notice No. 2025-15ML**” and the name of the subject facility that you are commenting on in the subject line to ensure that your comments will be forwarded to the correct staff. All comments received prior to or on that date will be considered in the formulation of final determinations regarding the application. In the case of the permits which are on this notice for proposed modification, only those conditions subject to modification are open to public comment. A public hearing may be requested or additional information regarding public hearing procedures is available by writing to the EPD at 2 MLK Jr. Dr., 1470A East Tower, Atlanta, Georgia 30334.

If the direct hyperlink provided is not functional, the permit application, supporting documents, fact sheet, and draft permit are available on EPD’s website, GEOS at the below address and specific directions to locate the documents can be found at the end of this notice document.

**[Public Notice GEOS Instructions Directions to Access the Georgia EPD Online System July 2020.pdf](#)**

**<https://geos.epd.georgia.gov/GA/GEOS/Public/GovEnt/Shared/Pages/Main/Login.aspx>**

For additional wastewater permitting information, or information regarding industrial, UIC, CAFO, or pretreatment please contact Kelli-Ann Schrage, Wastewater Program Manager, at [kelli-ann.schrage@dnr.ga.gov](mailto:kelli-ann.schrage@dnr.ga.gov)

For additional information regarding municipal, domestic wastewater, septage, pesticide, or GEFA please contact Benoit Causse, Municipal Permitting Manager, at [benoit.causse@dnr.ga.gov](mailto:benoit.causse@dnr.ga.gov)

Please bring or attach this notice to the attention of interested persons.

## **PUBLIC NOTICE**

**PUBLIC NOTICE NO. 2025–15ML**

**AUGUST 15, 2025**

### **Burke County**

**EPD Notice Type:** NPDES Permit Reissuance

**Permit No.:** GA0026786

**Facility Name:** Southern Nuclear Operating Company – Vogtle Electric Generating Plant, Units 1&2

**Mailing Address:** 3535 Colonnade Parkway, Birmingham, Alabama 35243

**Facility Address:** 7821 River Road, Waynesboro, Georgia 30830

**River Basin:** Savannah

**Receiving Waters:** Savannah River (Outfall Nos. 001, 011, and 013) and an unnamed tributary of Beaverdam Creek (Outfall No. 014)

**Description:** The facility generates electricity through the use of nuclear fuel and discharges a maximum of 152.8 MGD of cooling tower blowdown, low volume wastewater, sanitary wastewater, radwaste dilution flow, intake screen backwash, and stormwater.

**GEOS Submittal ID:** 783255

**GEOS Hyperlink:**

[https://geos.epd.georgia.gov/GA/GEOS/Public/EnSuite/Shared/pages/util/StreamDoc.ashx?id=1149870&type=PERMIT\\_FILLED\\_OBJECT](https://geos.epd.georgia.gov/GA/GEOS/Public/EnSuite/Shared/pages/util/StreamDoc.ashx?id=1149870&type=PERMIT_FILLED_OBJECT)

### **Clay County**

**EPD Notice Type:** NPDES Permit Modification

**Permit No.:** GA0026191

**Facility Name:** Fort Gaines Water Pollution Control Plant (WPCP)

**Mailing Address:** Post Office Box 251, Fort Gaines, Georgia 39851

**Facility Address:** Troupe Street, Fort Gaines, Georgia 39851

**River Basin:** Chattahoochee River Basin

**Receiving Water:** Chattahoochee River

**Description:** Up to 0.30 MGD (monthly average) of treated domestic wastewater is discharged to the Chattahoochee River in the Chattahoochee River Basin. The permit is being modified to include effluent limitations and monitoring requirements for the reduced flow of 0.15 MGD.

**GEOS Submittal ID:** 945375

**GEOS Hyperlink:**

[https://geos.epd.georgia.gov/GA/GEOS/Public/EnSuite/Shared/pages/util/StreamDoc.ashx?id=1149871&type=PERMIT\\_FILLED\\_PDF](https://geos.epd.georgia.gov/GA/GEOS/Public/EnSuite/Shared/pages/util/StreamDoc.ashx?id=1149871&type=PERMIT_FILLED_PDF)

## **PUBLIC NOTICE**

**PUBLIC NOTICE NO. 2025-15ML**

**AUGUST 15, 2025**

### **Cobb County**

**EPD Notice Type:** NPDES Permit Reissuance

**Permit No.:** GA0001198

**Facility Name:** Lockheed Martin Aeronautics Company

**Mailing Address:** 86 South Cobb Drive, D/RE3M, Zone 0446, Marietta, Georgia 30063

**Facility Address:** 86 South Cobb Drive, Marietta, Georgia 30063

**River Basin:** Chattahoochee

**Receiving Waters:** Unnamed tributary of Rottenwood Creek (Outfall Nos. SP1, SP2, and SP3), an unnamed tributary of Poorhouse Creek (Outfall No. SP4), and Poorhouse Creek (Outfall No. SP5)

**Description:** This facility manufactures and/or repairs aircraft and discharges an average of 2.7 MGD of incidental non-contact cooling water, stormwater runoff, and groundwater.

**GEOS Submittal ID:** 872042

**GEOS Hyperlink:**

[https://geos.epd.georgia.gov/GA/GEOS/Public/EnSuite/Shared/pages/util/StreamDoc.aspx?id=1149868&type=PERMIT\\_FILLED\\_OBJECT](https://geos.epd.georgia.gov/GA/GEOS/Public/EnSuite/Shared/pages/util/StreamDoc.aspx?id=1149868&type=PERMIT_FILLED_OBJECT)

### **Houston County**

**EPD Notice Type:** Pretreatment Permit Reissuance

**Permit No.:** GAP050344

**Facility Name:** Sandler Nonwoven Corporation

**Mailing Address:** 401 Airport Road, Perry, Georgia 31069

**Facility Address:** 401 Airport Road, Perry, Georgia 31069

**River Basin:** Ocmulgee

**Receiving Waters:** City of Perry – Frank Satterfield Road WWTF

**Description:** The facility discharges a maximum of 0.065 MGD of process wastewater from nonwoven textile manufacturing operations.

**GEOS Submittal ID:** 906878

**GEOS Hyperlink:**

[https://geos.epd.georgia.gov/GA/GEOS/Public/EnSuite/Shared/pages/util/StreamDoc.aspx?id=1149867&type=PERMIT\\_FILLED\\_OBJECT](https://geos.epd.georgia.gov/GA/GEOS/Public/EnSuite/Shared/pages/util/StreamDoc.aspx?id=1149867&type=PERMIT_FILLED_OBJECT)

## **PUBLIC NOTICE**

**PUBLIC NOTICE NO. 2025-15ML**

**AUGUST 15, 2025**

### **Rabun County**

**EPD Notice Type:** LAS Permit Reissuance

**Permit No.:** GAJ030753

**Facility Name:** Camp Ramah Darom Water Pollution Control Plant (WPCP)

**Mailing Address:** 6400 Powers Ferry Road NW, Suite 215, Atlanta, Georgia 30339

**Facility Address:** 70 Darom Lane, Clayton, Georgia 30525

**River Basin:** Savannah River Basin

**Receiving Water:** None

**Description:** Up to 0.025 MGD of treated domestic wastewater is being land applied onto a dedicated site in Rabun County. Furthermore, the permit includes language for an approved Sludge Management Plan to deliver sludge to another permitted facility for further treatment and ultimate disposal. Additionally, the permit is being modified to include effluent limitations and monitoring requirements for the expanded flow of 0.036 MGD.

**GEOS Submittal ID:** 912242

**GEOS**

**Hyperlink:**

[https://geos.epd.georgia.gov/GA/GEOS/Public/EnSuite/Shared/pages/util/StreamDoc.ashx?id=1149960&type=PERMIT\\_FILLED\\_PDF](https://geos.epd.georgia.gov/GA/GEOS/Public/EnSuite/Shared/pages/util/StreamDoc.ashx?id=1149960&type=PERMIT_FILLED_PDF)

### **Rockdale County**

**EPD Notice Type:** NPDES Permit Reissuance

**Permit No.:** GA0026239

**Facility Name:** Rockdale County Water Resources - Scott Creek Water Pollution Control Plant

**Mailing Address:** 958 Milstead Avenue, Conyers, Georgia 30012

**Facility Address:** Highway 212 South, Conyers, Georgia 30012

**River Basin:** Ocmulgee River Basin

**Receiving Water:** Bailey Creek

**Description:** Up to 0.22 MGD of treated domestic wastewater is being discharged.

**GEOS Submittal ID:** 715628

**GEOS Hyperlink:**

[https://geos.epd.georgia.gov/GA/GEOS/Public/EnSuite/Shared/pages/util/StreamDoc.ashx?id=1149856&type=PERMIT\\_FILLED\\_PDF](https://geos.epd.georgia.gov/GA/GEOS/Public/EnSuite/Shared/pages/util/StreamDoc.ashx?id=1149856&type=PERMIT_FILLED_PDF)

## **PUBLIC NOTICE**

**PUBLIC NOTICE NO. 2025-15ML**

**AUGUST 15, 2025**

### **Spalding County**

**EPD Notice Type:** NPDES Permit Reissuance

**Permit No.:** GA0050274

**Facility Name:** Community Services, LLP - Troublesome Creek Water Reclamation Facility

**Mailing Address** 2292 Henderson Mill Road, Atlanta, Georgia 30345

**Facility Address:** 171 Del Webb Boulevard, Griffin, Georgia 30223

**River Basin:** Ocmulgee River Basin

**Receiving Water:** Troublesome Creek

**Description:** Up to 0.69 MGD (monthly average) of treated domestic wastewater will be discharged. The permit also includes effluent limitations and monitoring requirement for the expanded flow of 1.13 MGD and 1.69 MGD.

**GEOS Submittal ID:** 733646

**GEOS Hyperlink:**

[https://geos.epd.georgia.gov/GA/GEOS/Public/EnSuite/Shared/pages/util/StreamDoc.ashx?id=1149932&type=PERMIT\\_FILLED\\_PDF](https://geos.epd.georgia.gov/GA/GEOS/Public/EnSuite/Shared/pages/util/StreamDoc.ashx?id=1149932&type=PERMIT_FILLED_PDF)

## PUBLIC NOTICE

**PUBLIC NOTICE NO. 2025–15ML**

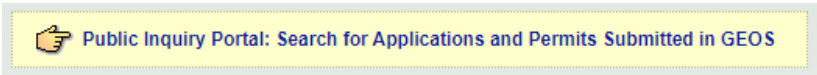
**AUGUST 15, 2025**

1. Navigate to the GEOS homepage:

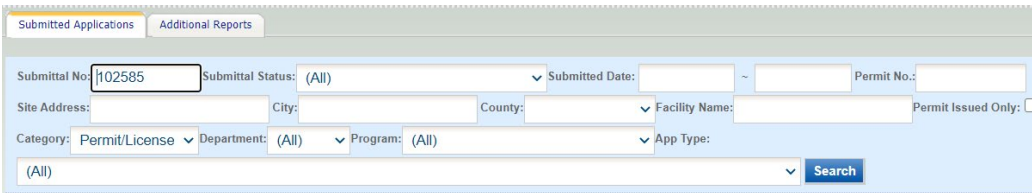
<https://geos.epd.georgia.gov/GA/GEOS/Public/GovEnt/Shared/Pages/Main/Login.aspx>

2. Find the Public Inquiry Portal link in the middle of the page or navigate directly to:

[https://geos.epd.georgia.gov/GA/GEOS/Public/Client/GA\\_GEOS/Public/Pages/PublicApplicationList.aspx](https://geos.epd.georgia.gov/GA/GEOS/Public/Client/GA_GEOS/Public/Pages/PublicApplicationList.aspx)

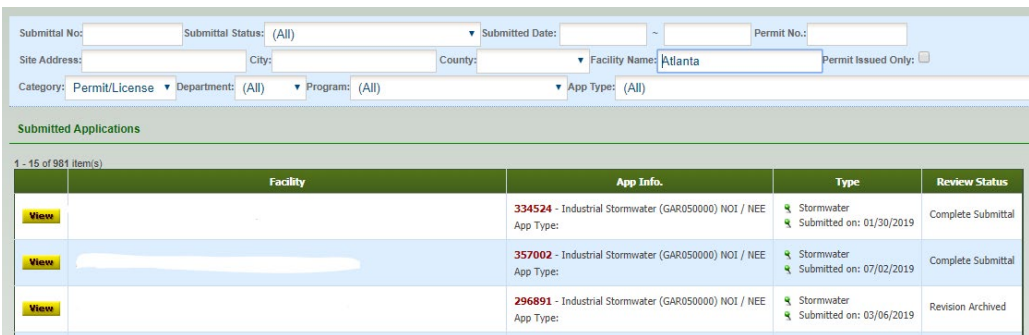


3. The easiest way to locate the facility and associated documents is to only enter the GEOS submittal ID provided in the public notice.



A screenshot of the GEOS search interface. The search criteria are: Submittal No.: 102585, Submittal Status: (All), Submitted Date: (empty), Permit No.: (empty), Site Address: (empty), City: (empty), County: (empty), Facility Name: (empty), Permit Issued Only: , Category: Permit/License, Department: (All), Program: (All), App Type: (All). A blue "Search" button is visible at the bottom right.

4. If the GEOS submittal ID was not provided or it's not working, enter the site address or facility name and select "Search" to find a submittal. Note that partial search terms are allowed and encouraged when exact terms including punctuation are not precisely known. Less is more when searching in the GEOS portal. As you can see below, the search results provide the facility name, application information, application type, and the application review status.



A screenshot of the GEOS search results table. The search criteria are: Submittal No.: (empty), Submittal Status: (All), Submitted Date: (empty), Permit No.: (empty), Site Address: (empty), City: (empty), County: (empty), Facility Name: Atlanta, Permit Issued Only: , Category: Permit/License, Department: (All), Program: (All), App Type: (All). The table shows 1 - 15 of 981 item(s).

	Facility	App Info.	Type	Review Status
<a href="#">View</a>		<b>334524</b> - Industrial Stormwater (GAR050000) NOI / NEE App Type:	Stormwater Submitted on: 01/30/2019	Complete Submittal
<a href="#">View</a>		<b>357002</b> - Industrial Stormwater (GAR050000) NOI / NEE App Type:	Stormwater Submitted on: 07/02/2019	Complete Submittal
<a href="#">View</a>		<b>296891</b> - Industrial Stormwater (GAR050000) NOI / NEE App Type:	Stormwater Submitted on: 03/06/2019	Revision Archived

5. Selecting "View" will allow the searcher to view the submittal information, application form, attachments, and where applicable, the draft and final issued permit.