

PUBLIC NOTICE

PUBLIC NOTICE NO. 2026-5ML

FEBRUARY 27, 2026

The Environmental Protection Division (EPD) has reviewed applications and is considering the issuance, modification, or termination of National Pollutant Discharge Elimination System (NPDES), Land Application System (LAS), and/or Pretreatment permits, Sludge Management Plans, and/or Industrial Pretreatment Programs to the following applicants, subject to specific pollutant limitations and special conditions.

NPDES, LAS, and Pretreatment permits are valid for a maximum of five years. A new application must be submitted 180 days prior to the expiration date of the existing permit, evaluated by EPD, and the draft permit be placed on public noticed for a prescribed period of time.

For proposed new or expanded NPDES point source discharge permits, an antidegradation analysis is conducted. The analysis evaluates whether allowing lower water quality is necessary to accommodate important economic or social development in the area in which the waters are located. In all cases, existing instream water uses and the level of water quality necessary to protect the existing designated use is maintained and protected.

All municipalities must be in compliance with the Georgia Department of Community Affairs (DCA) Service Delivery Strategy (SDS) in order to receive a permit.

EPD issues permits in compliance with the governing regulations and is not involved in local zoning, land use, or property value issues. The issuance or modification of a permit, plan or program does not authorize the facility to violate local ordinances. Please contact your local county or municipal officials for questions or concerns on these issues.

Individual draft permits, applications, supporting documents, and fact sheets are available on EPD's website accessible through the publicly available Georgia EPD Online System (GEOS). A direct link to the draft permit and fact sheet is listed below the individual notice.

For General permits, the draft permit, notice of intent, fact sheet, and supporting documents are accessible through the EPD Watershed Protection Branch Permit and Public Comments Clearinghouse website at the following address: <https://epd.georgia.gov/forms-and-permits/watershed-protection-branch-forms-permits/watershed-protection-branch-permit-and>

For Industrial Pretreatment Programs, new or modified program documents may be available on EPD's website accessible through the Watershed Protection Branch Permit and Public Comments Clearinghouse website at the following address: <https://epd.georgia.gov/forms-and-permits/watershed-protection-branch-forms-permits/watershed-protection-branch-permit-and>

PUBLIC NOTICE

PUBLIC NOTICE NO. 2026-5ML

FEBRUARY 27, 2026

Directions on how to comment on a proposed action, comment deadlines, and obtain copies of permit files:

Persons wishing to comment upon or object to the proposed permit determinations are invited to submit same in writing to the EPD address below or via e-mail at EPDcomments@dnr.ga.gov, no later than **March 29, 2026** (30-day notice period). In the case of Industrial Pretreatment Program Approvals and Modifications, comments are to be submitted to EPD no later than **April 13, 2026** (45-day notice period). Please use the words “**Public Notice No. 2026-5ML**” and the name of the subject facility that you are commenting on in the subject line to ensure that your comments will be forwarded to the correct staff. All comments received prior to or on that date will be considered in the formulation of final determinations regarding the application. In the case of the permits which are on this notice for proposed modification, only those conditions subject to modification are open to public comment. A public hearing may be requested or additional information regarding public hearing procedures is available by writing to the EPD at 2 MLK Jr. Dr., 1470A East Tower, Atlanta, Georgia 30334.

If the direct hyperlink provided is not functional, the permit application, supporting documents, fact sheet, and draft permit are available on EPD’s website, GEOS at the below address and specific directions to locate the documents can be found at the end of this notice document.

[Public Notice GEOS Instructions Directions to Access the Georgia EPD Online System July 2020.pdf](#)

<https://geos.epd.georgia.gov/GA/GEOS/Public/GovEnt/Shared/Pages/Main/Login.aspx>

For additional wastewater permitting information, or information regarding industrial, UIC, CAFO, or pretreatment please contact Ian McDowell, Industrial Permitting Unit Manager, at ian.mcdowell@dnr.ga.gov

For additional information regarding municipal, domestic wastewater, septage, pesticide, or GEFA please contact Benoit Causse, Municipal Permitting Manager, at benoit.causse@dnr.ga.gov

Please bring or attach this notice to the attention of interested persons.

PUBLIC NOTICE

PUBLIC NOTICE NO. 2026-5ML

FEBRUARY 27, 2026

Effingham County

EPD Notice Type: Industrial Pretreatment Permit Issuance

Permit No.: GAP050375

Facility Name: Sewon America, Inc.

Mailing Address: 1000 Sewon EV Road, Rincon, GA 31326

Facility Address: 1000 Sewon EV Road, Rincon, GA 31326

River Basin: Savannah

Receiving Water: City of Rincon WPCP

Description: A maximum of 0.067 MGD of pretreated metal finishing process wastewater, boiler blowdown, RO reject wastewater, and sanitary wastewater will be discharged to the City of Rincon's sewerage system in the Savannah River Basin.

GEOS Submittal ID: 943299

Hyperlink:

https://geos.epd.georgia.gov/GA/GEOS/Public/EnSuite/Shared/pages/util/StreamDoc.ashx?id=1167417&type=PERMIT_FILLED_OBJECT

Emanuel County

EPD Notice Type: LAS Permit Reissuance

Permit No.: GAJ020075

Facility Name: Stillmore Water Pollution Control Plant

Mailing Address: P.O. Box 70, Stillmore, Georgia 30464

Facility Address: Georgia HWY 57, Stillmore, Georgia 30464

River Basin: Altamaha

Receiving Water: Not Applicable

Description: Up to 0.05 MGD treated domestic wastewater is being land applied.

GEOS Submittal ID: 665230

GEOS Hyperlink:

https://geos.epd.georgia.gov/GA/GEOS/Public/EnSuite/Shared/pages/util/StreamDoc.ashx?id=1167457&type=PERMIT_FILLED_OBJECT

PUBLIC NOTICE

PUBLIC NOTICE NO. 2026-5ML

FEBRUARY 27, 2026

Glynn County

EPD Notice Type: NPDES Permit Reissuance

Permit No.: GA0038938

Facility Name: Brunswick – Glynn County Joint Water and Sewer Commission – Southport Water Reclamation Facility

Mailing Address: 1703 Gloucester Street, Brunswick, Georgia 31521

Facility Address: 391 South Port Parkway, Brunswick, Georgia 31523

River Basin: Satilla River Basin

Receiving Water: Little Satilla River

Description: Up to 1.5 MGD of treated domestic wastewater is being discharged.

GEOS Submittal ID: 702512

GEOS Hyperlink:

https://geos.epd.georgia.gov/GA/GEOS/Public/EnSuite/Shared/pages/util/StreamDoc.ashx?id=1167576&type=PERMIT_FILLED_PDF

Henry County

EPD Notice Type: NPDES Permit Issuance

Permit No.: GA0050350

Facility Name: Equinix, Inc. – AT10x

Mailing Address: 1 Lagoon Drive, Redwood City, California 94065

Facility Address: 1100 Site Parkway, Hampton, Georgia 30228

River Basin: Flint

Receiving Water: Clear Creek

Description: A maximum of 0.35 MGD of non-contact cooling water will be discharged to Clear Creek in the Flint River Basin.

GEOS Submittal ID: 912787

Hyperlink:

https://geos.epd.georgia.gov/GA/GEOS/Public/EnSuite/Shared/pages/util/StreamDoc.ashx?id=1167588&type=PERMIT_FILLED_OBJECT

PUBLIC NOTICE

PUBLIC NOTICE NO. 2026-5ML

FEBRUARY 27, 2026

Jackson County

EPD Notice Type: NPDES Permit Issuance

Permit No.: GA0037427

Facility Name: Edison Water Pollution Control Plant

Mailing Address: P.O. Box 337, Edison, Georgia 39846

Facility Address: Lowe Road, Edison, Georgia 39846

River Basin: Flint

Receiving Water: Unnamed Tributary of Bay Branch

Description: Up to 0.25 MGD of treated domestic wastewater is being discharged.

GEOS Submittal ID: 818921

GEOS Hyperlink:

https://geos.epd.georgia.gov/GA/GEOS/Public/EnSuite/Shared/pages/util/StreamDoc.ashx?id=1167707&type=PERMIT_FILLED_PDF

Jackson County

EPD Notice Type: NPDES Permit Issuance

Permit No.: GA0050355

Facility Name: City of Commerce - Grove Creek Water Pollution Control Plant

Mailing Address: P.O. Box 348, Commerce, Georgia 30529

Facility Address: 486 Haggard Road, Commerce, Georgia 30529

River Basin: Savannah

Receiving Water: Grove Creek

Description: The permit is being modified to include effluent limitations and monitoring requirements for the intermediate flow of 1.0 MGD. Only the changes made to the permit are subject to public comments.

GEOS Submittal ID: 987840

GEOS Hyperlink:

https://geos.epd.georgia.gov/GA/GEOS/Public/EnSuite/Shared/pages/util/StreamDoc.ashx?id=1167589&type=PERMIT_FILLED_PDF

PUBLIC NOTICE

PUBLIC NOTICE NO. 2026-5ML

FEBRUARY 27, 2026

Mitchell County

EPD Notice Type: NPDES Permit Reissuance

Permit No.: GA0037737

Facility Name: Baconton Water Pollution Control Plant

Mailing Address: P.O. Box 399, Baconton, Georgia 31716

Facility Address: 289 Martin Luther King Jr Dr SE, Baconton, Georgia 31716

River Basin: Flint

Receiving Water: Flint River

Description: Up to 0.1 MGD (monthly average) of treated domestic wastewater is discharged to the Flint River.

GEOS Submittal ID: 850556

GEOS Hyperlink:

https://geos.epd.georgia.gov/GA/GEOS/Agency/EnSuite/Shared/pages/util/StreamDoc.ashx?id=1167675&type=PERMIT_FILLED_PDF

PUBLIC NOTICE

PUBLIC NOTICE NO. 2026-5ML

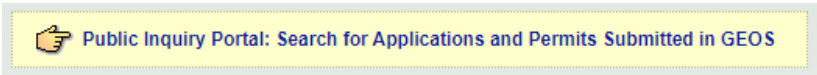
FEBRUARY 27, 2026

1. Navigate to the GEOS homepage:

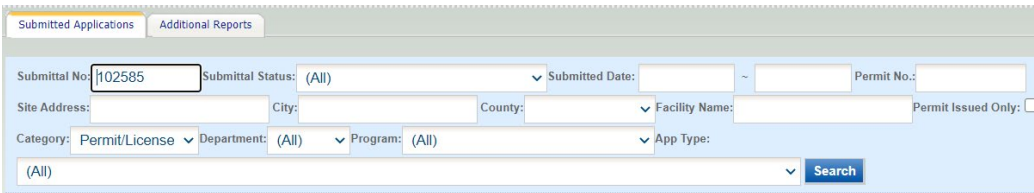
<https://geos.epd.georgia.gov/GA/GEOS/Public/GovEnt/Shared/Pages/Main/Login.aspx>

2. Find the Public Inquiry Portal link in the middle of the page or navigate directly to:

https://geos.epd.georgia.gov/GA/GEOS/Public/Client/GA_GEOS/Public/Pages/PublicApplicationList.aspx

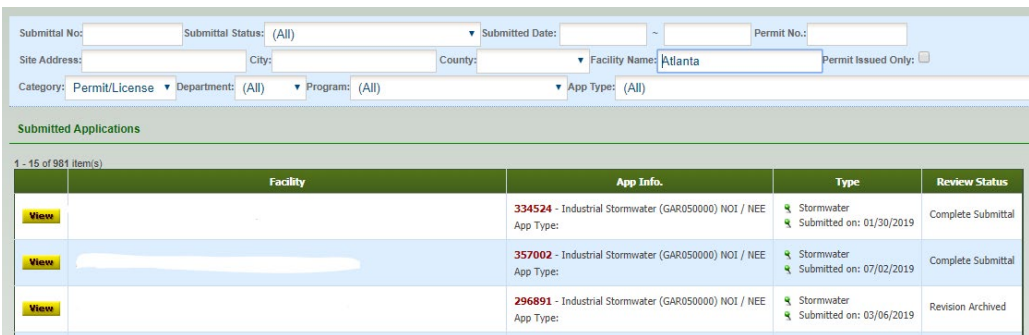


3. The easiest way to locate the facility and associated documents is to only enter the GEOS submittal ID provided in the public notice.



A screenshot of the GEOS search interface. The search criteria are: Submittal No.: 102585, Submittal Status: (All), Submitted Date: (empty), Permit No.: (empty), Site Address: (empty), City: (empty), County: (empty), Facility Name: (empty), Permit Issued Only: , Category: Permit/License, Department: (All), Program: (All), App Type: (empty). A "Search" button is visible at the bottom right.

4. If the GEOS submittal ID was not provided or it's not working, enter the site address or facility name and select "Search" to find a submittal. Note that partial search terms are allowed and encouraged when exact terms including punctuation are not precisely known. Less is more when searching in the GEOS portal. As you can see below, the search results provide the facility name, application information, application type, and the application review status.



A screenshot of the GEOS search results table. The search criteria are: Submittal No.: (empty), Submittal Status: (All), Submitted Date: (empty), Permit No.: (empty), Site Address: (empty), City: (empty), County: (empty), Facility Name: Atlanta, Permit Issued Only: , Category: Permit/License, Department: (All), Program: (All), App Type: (All). The table shows 1 - 15 of 981 item(s).

	Facility	App Info.	Type	Review Status
View		334524 - Industrial Stormwater (GAR050000) NOI / NEE App Type:	Stormwater Submitted on: 01/30/2019	Complete Submittal
View		357002 - Industrial Stormwater (GAR050000) NOI / NEE App Type:	Stormwater Submitted on: 07/02/2019	Complete Submittal
View		296891 - Industrial Stormwater (GAR050000) NOI / NEE App Type:	Stormwater Submitted on: 03/06/2019	Revision Archived

5. Selecting "View" will allow the searcher to view the submittal information, application form, attachments, and where applicable, the draft and final issued permit.