

PUBLIC NOTICE

PUBLIC NOTICE NO. 2024-08ML

APRIL 15, 2024

The Environmental Protection Division (EPD) has reviewed applications and is considering the issuance, modification, or termination of National Pollutant Discharge Elimination System (NPDES), Land Application System (LAS), and/or Pretreatment permits, Sludge Management Plans, and/or Industrial Pretreatment Programs to the following applicants, subject to specific pollutant limitations and special conditions.

NPDES, LAS, and Pretreatment permits are valid for a maximum of five years. A new application must be submitted 180 days prior to the expiration date of the existing permit, evaluated by EPD, and the draft permit be placed on public noticed for a prescribed period of time.

For proposed new or expanded NPDES point source discharge permits, an antidegradation analysis is conducted. The analysis evaluates whether allowing lower water quality is necessary to accommodate important economic or social development in the area in which the waters are located. In all cases, existing instream water uses and the level of water quality necessary to protect the existing designated use is maintained and protected.

All municipalities must be in compliance with the Georgia Department of Community Affairs (DCA) Service Delivery Strategy (SDS) in order to receive a permit.

EPD issues permits in compliance with the governing regulations and is not involved in local zoning, land use, or property value issues. The issuance or modification of a permit, plan or program does not authorize the facility to violate local ordinances. Please contact your local county or municipal officials for questions or concerns on these issues.

Individual draft permits, applications, supporting documents, and fact sheets are available on EPD's website accessible through the publicly available Georgia EPD Online System (GEOS). A direct link to the draft permit and fact sheet is listed below the individual notice.

For General permits, the draft permit, notice of intent, fact sheet, and supporting documents are accessible through the EPD Watershed Protection Branch Permit and Public Comments Clearinghouse website at the following address: <https://epd.georgia.gov/forms-and-permits/watershed-protection-branch-forms-permits/watershed-protection-branch-permit-and>

For Industrial Pretreatment Programs, new or modified program documents may be available on EPD's website accessible through the Watershed Protection Branch Permit and Public Comments Clearinghouse website at the following address: <https://epd.georgia.gov/forms-and-permits/watershed-protection-branch-forms-permits/watershed-protection-branch-permit-and>

PUBLIC NOTICE

PUBLIC NOTICE NO. 2024-08ML

APRIL 15, 2024

Directions on how to comment on a proposed action, comment deadlines, and obtain copies of permit files

Persons wishing to comment upon or object to the proposed permit determinations are invited to submit same in writing to the EPD address below or via e-mail at EPDcomments@dnr.ga.gov, no later than **May 15, 2024** (30-day notice period). In the case of Industrial Pretreatment Program Approvals and Modifications, comments are to be submitted to EPD no later than **May 31, 2024** (45-day notice period). Please use the words “**Public Notice No. 2024-08ML**” and the name of the subject facility that you are commenting on in the subject line to ensure that your comments will be forwarded to the correct staff. All comments received prior to or on that date will be considered in the formulation of final determinations regarding the application. In the case of the permits which are on this notice for proposed modification, only those conditions subject to modification are open to public comment. A public hearing may be requested or additional information regarding public hearing procedures is available by writing to the EPD at 2 MLK Jr. Dr., 1470A East Tower, Atlanta, Georgia 30334.

If the direct hyperlink provided is not functional, the permit application, supporting documents, fact sheet, and draft permit are available on EPD’s website, GEOS at the below address and specific directions to locate the documents can be found at the end of this notice document.

[Public Notice GEOS Instructions Directions to Access the Georgia EPD Online System July 2020.pdf](#)

<https://geos.epd.georgia.gov/GA/GEOS/Public/GovEnt/Shared/Pages/Main/Login.aspx>

For additional wastewater permitting information, please contact Whitney Fenwick at whitney.fenwick@dnr.ga.gov

For additional information regarding industrial, UIC, CAFO, or pretreatment please contact Kelli-Ann Schrage, Industrial Permitting Manager, at kelli-ann.schrage@dnr.ga.gov

For additional information regarding municipal, domestic wastewater, septage, pesticide, or GEFA please contact Benoit Causse, Municipal Permitting Manager, at benoit.causse@dnr.ga.gov

Please bring or attach this notice to the attention of interested persons.

PUBLIC NOTICE

PUBLIC NOTICE NO. 2024-08ML

APRIL 15, 2024

Emanuel County

EPD Notice Type: Industrial Pretreatment Program Substantial Modification Approval

Permit No.: GA0039225

Facility Name: City of Swainsboro – Yam Grandy WPCP

Mailing Address: P.O. Box 600, Swainsboro, Georgia 30401

Facility Address: 574 Industrial Way, Swainsboro, Georgia 30401

River Basin: Altamaha River Basin

Receiving Water: Yam Grandy Creek

Description: This modification will serve to revise the City of Swainsboro’s local limits.

GEOS Submittal ID: N/A

Hyperlink: <https://epd.georgia.gov/forms-permits/watershed-protection-branch-forms-permits/watershed-protection-branch-permit-and#permits/viewpermitdetails/65ce209301b91b00265ccc84/>

Laurens County

EPD Notice Type: NPDES Permit Reissuance

Permit No.: GA0025569

Facility Name: City of Dublin - Dublin Water Pollution Control Plant

Mailing Address: Post Office Box 690, Dublin, Georgia 31040

Facility Address: 250 Riverview Drive, Dudley, Georgia 31040

River Basin: Oconee River Basin

Receiving Water: Turkey Creek

Description: Up to 6.0 MGD of treated domestic wastewater is discharged.

GEOS Submittal ID: 643365

GEOS Hyperlink:

https://geos.epd.georgia.gov/GA/GEOS/Public/EnSuite/Shared/pages/util/StreamDoc.ashx?id=1103630&type=PERMIT_FILLED_PDF

Toombs County

EPD Notice Type: NPDES Permit Reissuance

Permit No.: GA0025488

Facility Name: City of Vidalia - Swift Creek Water Pollution Control Plant

Mailing Address: P.O. Box 280, Vidalia, Georgia 30474

Facility Address: Vann Road, Vidalia, Georgia 30474

River Basin: Altamaha

Receiving Water: Swift Creek

Description: Up to 1.88 MGD treated effluent is discharged into Swift Creek.

GEOS Submittal ID: 662978

GEOS Hyperlink:

https://geos.epd.georgia.gov/GA/GEOS/Public/EnSuite/Shared/pages/util/StreamDoc.ashx?id=1103500&type=PERMIT_FILLED_PDF

PUBLIC NOTICE

PUBLIC NOTICE NO. 2024-08ML

APRIL 15, 2024

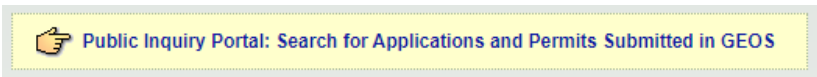
Directions to Access the Georgia EPD Online System (GEOS) Public Portal

1. Navigate to the GEOS homepage:

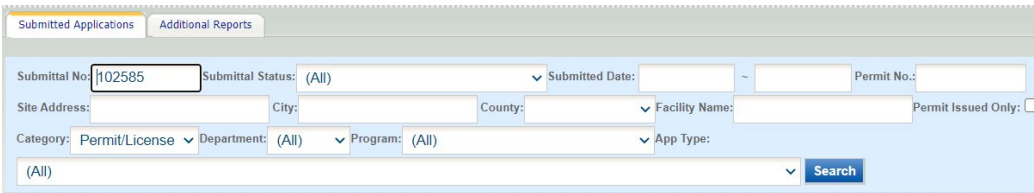
<https://geos.epd.georgia.gov/GA/GEOS/Public/GovEnt/Shared/Pages/Main/Login.aspx>

2. Find the Public Inquiry Portal link in the middle of the page or navigate directly to:

https://geos.epd.georgia.gov/GA/GEOS/Public/Client/GA_GEOS/Public/Pages/PublicApplicationList.aspx

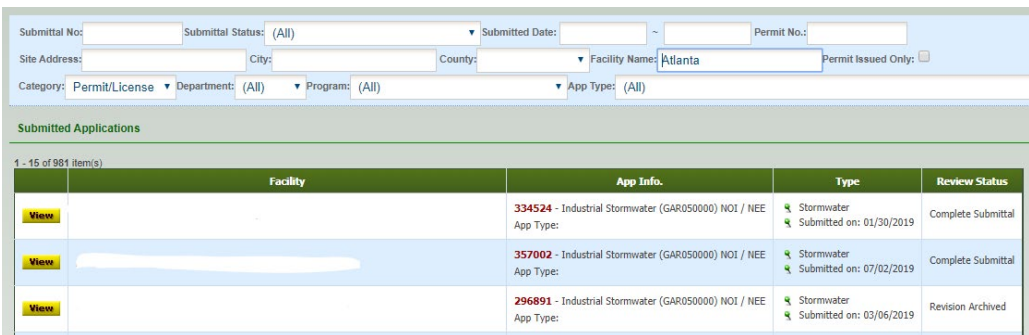


3. The easiest way to locate the facility and associated documents is to only enter the GEOS submittal ID provided in the public notice.



A screenshot of the GEOS search interface. The search filters are: Submittal No.: 102585, Submittal Status: (All), Submitted Date: ~, Permit No.:, Site Address:, City:, County:, Facility Name:, Permit Issued Only: , Category: Permit/License, Department: (All), Program: (All), App Type: (All). A "Search" button is visible.

4. If the GEOS submittal ID was not provided or it's not working, enter the site address or facility name and select "Search" to find a submittal. Note that partial search terms are allowed and encouraged when exact terms including punctuation are not precisely known. Less is more when searching in the GEOS portal. As you can see below, the search results provide the facility name, application information, application type, and the application review status.



A screenshot of the GEOS search results table. The search filters are: Submittal No.:, Submittal Status: (All), Submitted Date:, Permit No.:, Site Address:, City:, County:, Facility Name: Atlanta, Permit Issued Only: , Category: Permit/License, Department: (All), Program: (All), App Type: (All). The table shows 1 - 15 of 981 item(s).

| | Facility | App Info. | Type | Review Status |
|----------------------|----------|--|--|--------------------|
| View | | 334524 - Industrial Stormwater (GAR050000) NOI / NEE App Type: | Stormwater Submitted on: 01/30/2019 | Complete Submittal |
| View | | 357002 - Industrial Stormwater (GAR050000) NOI / NEE App Type: | Stormwater Submitted on: 07/02/2019 | Complete Submittal |
| View | | 296891 - Industrial Stormwater (GAR050000) NOI / NEE App Type: | Stormwater Submitted on: 03/06/2019 | Revision Archived |

5. Selecting "View" will allow the searcher to view the submittal information, application form, attachments, and where applicable, the draft and final issued permit.