

PUBLIC NOTICE

PUBLIC NOTICE NO. 2025-19ML

OCTOBER 15, 2025

The Environmental Protection Division (EPD) has reviewed applications and is considering the issuance, modification, or termination of National Pollutant Discharge Elimination System (NPDES), Land Application System (LAS), and/or Pretreatment permits, Sludge Management Plans, and/or Industrial Pretreatment Programs to the following applicants, subject to specific pollutant limitations and special conditions.

NPDES, LAS, and Pretreatment permits are valid for a maximum of five years. A new application must be submitted 180 days prior to the expiration date of the existing permit, evaluated by EPD, and the draft permit be placed on public noticed for a prescribed period of time.

For proposed new or expanded NPDES point source discharge permits, an antidegradation analysis is conducted. The analysis evaluates whether allowing lower water quality is necessary to accommodate important economic or social development in the area in which the waters are located. In all cases, existing instream water uses and the level of water quality necessary to protect the existing designated use is maintained and protected.

All municipalities must be in compliance with the Georgia Department of Community Affairs (DCA) Service Delivery Strategy (SDS) in order to receive a permit.

EPD issues permits in compliance with the governing regulations and is not involved in local zoning, land use, or property value issues. The issuance or modification of a permit, plan or program does not authorize the facility to violate local ordinances. Please contact your local county or municipal officials for questions or concerns on these issues.

Individual draft permits, applications, supporting documents, and fact sheets are available on EPD's website accessible through the publicly available Georgia EPD Online System (GEOS). A direct link to the draft permit and fact sheet is listed below the individual notice.

For General permits, the draft permit, notice of intent, fact sheet, and supporting documents are accessible through the EPD Watershed Protection Branch Permit and Public Comments Clearinghouse website at the following address: <https://epd.georgia.gov/forms-and-permits/watershed-protection-branch-forms-permits/watershed-protection-branch-permit-and>

For Industrial Pretreatment Programs, new or modified program documents may be available on EPD's website accessible through the Watershed Protection Branch Permit and Public Comments Clearinghouse website at the following address: <https://epd.georgia.gov/forms-and-permits/watershed-protection-branch-forms-permits/watershed-protection-branch-permit-and>

PUBLIC NOTICE

PUBLIC NOTICE NO. 2025-19ML

OCTOBER 15, 2025

Directions on how to comment on a proposed action, comment deadlines, and obtain copies of permit files:

Persons wishing to comment upon or object to the proposed permit determinations are invited to submit same in writing to the EPD address below or via e-mail at EPDcomments@dnr.ga.gov, no later than **November 14, 2025** (30-day notice period). In the case of Industrial Pretreatment Program Approvals and Modifications, comments are to be submitted to EPD no later than **November 29, 2025** (45-day notice period). Please use the words “**Public Notice No. 2025-19ML**” and the name of the subject facility that you are commenting on in the subject line to ensure that your comments will be forwarded to the correct staff. All comments received prior to or on that date will be considered in the formulation of final determinations regarding the application. In the case of the permits which are on this notice for proposed modification, only those conditions subject to modification are open to public comment. A public hearing may be requested or additional information regarding public hearing procedures is available by writing to the EPD at 2 MLK Jr. Dr., 1470A East Tower, Atlanta, Georgia 30334.

If the direct hyperlink provided is not functional, the permit application, supporting documents, fact sheet, and draft permit are available on EPD’s website, GEOS at the below address and specific directions to locate the documents can be found at the end of this notice document.

[Public Notice GEOS Instructions Directions to Access the Georgia EPD Online System July 2020.pdf](#)

<https://geos.epd.georgia.gov/GA/GEOS/Public/GovEnt/Shared/Pages/Main/Login.aspx>

For additional wastewater permitting information, or information regarding industrial, UIC, CAFO, or pretreatment please contact Ian McDowell, Industrial Permitting Unit Manager, at ian.mcdowell@dnr.ga.gov

For additional information regarding municipal, domestic wastewater, septage, pesticide, or GEFA please contact Benoit Causse, Municipal Permitting Manager, at benoit.causse@dnr.ga.gov

Please bring or attach this notice to the attention of interested persons.

PUBLIC NOTICE

PUBLIC NOTICE NO. 2025-19ML

OCTOBER 15, 2025

Harris County

EPD Notice Type: NPDES Permit Reissuance

Permit No.: GA0020052

Facility Name: West Point Water Pollution Control Plant

Mailing Address: P.O. Box 487, West Point, Georgia 31833

Facility Address: 1 Georgian Terrace, West Point, Georgia 31833

River Basin: Chattahoochee River Basin

Receiving Water: Chattahoochee River

Description: Up to 2.0 MGD of treated domestic wastewater is being discharged.

GEOS Submittal ID: 621246

GEOS Hyperlink:

https://geos.epd.georgia.gov/GA/GEOS/Public/EnSuite/Shared/pages/util/StreamDoc.aspx?id=1154855&type=PERMIT_FILLED_PDF

Jackson County

EPD Notice Type: NPDES Permit Issuance

Permit No.: GA0050366

Facility Name: City of Arcade – Arcade Water Reclamation Facility (WRF)

Mailing Address: Post Office Box 417, Arcade, Georgia 30549

Facility Address: Holiday Cemetery Road, Arcade, Georgia 30549

River Basin: Oconee River Basin

Receiving Water: Middle Oconee River

Description: This is the issuance of a new NPDES permit for the proposed Arcade WRF. Up to 0.25 MGD of treated domestic wastewater will be discharged to Middle Oconee River in the Oconee River Basin or distributed to reuse customers. The draft permit also includes effluent limitations and monitoring requirements for the expanded flows of 0.5 MGD, 1.0 MGD, 1.5 MGD, and 2.0 MGD. The City of Arcade is currently permitted for a discharge up to 2.0 MGD at a different location on the Middle Oconee River under NPDES Permit No. GA0039110. The treatment facility and outfall have not been built yet. The City is now proposing to build the new treatment plant and outfall at an alternate location, covered under this permit. NPDES Permit No. GA0039110 will be terminated upon issuance of NPDES Permit No. GA0050366.

GEOS Submittal ID: 952599

GEOS Hyperlink:

https://geos.epd.georgia.gov/GA/GEOS/Agency/EnSuite/Shared/pages/util/StreamDoc.aspx?id=1154858&type=PERMIT_FILLED_PDF

PUBLIC NOTICE

PUBLIC NOTICE NO. 2025–19ML

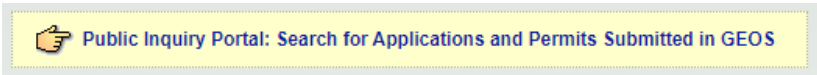
OCTOBER 15, 2025

1. Navigate to the GEOS homepage:

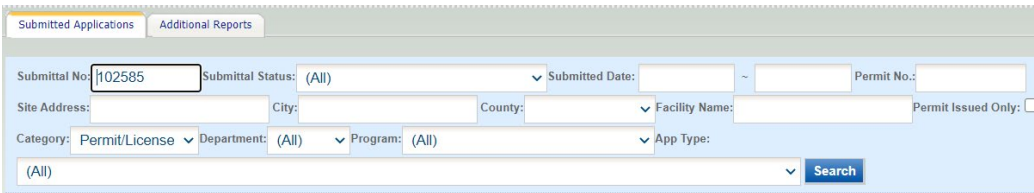
<https://geos.epd.georgia.gov/GA/GEOS/Public/GovEnt/Shared/Pages/Main/Login.aspx>

2. Find the Public Inquiry Portal link in the middle of the page or navigate directly to:

https://geos.epd.georgia.gov/GA/GEOS/Public/Client/GA_GEOS/Public/Pages/PublicApplicationList.aspx

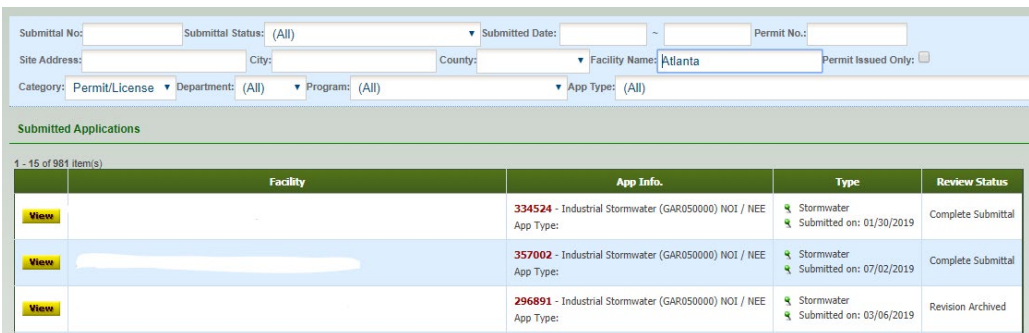


3. The easiest way to locate the facility and associated documents is to only enter the GEOS submittal ID provided in the public notice.



A screenshot of the GEOS search interface. The search criteria are: Submittal No.: 102585, Submittal Status: (All), Submitted Date: (empty), Permit No.: (empty), Site Address: (empty), City: (empty), County: (empty), Facility Name: (empty), Permit Issued Only: , Category: Permit/License, Department: (All), Program: (All), App Type: (empty). A "Search" button is visible at the bottom right.

4. If the GEOS submittal ID was not provided or it's not working, enter the site address or facility name and select "Search" to find a submittal. Note that partial search terms are allowed and encouraged when exact terms including punctuation are not precisely known. Less is more when searching in the GEOS portal. As you can see below, the search results provide the facility name, application information, application type, and the application review status.



A screenshot of the GEOS search interface showing search results for "Atlanta". The search criteria are: Submittal No.: (empty), Submittal Status: (All), Submitted Date: (empty), Permit No.: (empty), Site Address: (empty), City: (empty), County: (empty), Facility Name: Atlanta, Permit Issued Only: , Category: Permit/License, Department: (All), Program: (All), App Type: (All). Below the search criteria, there is a table of results.

Submitted Applications			
1 - 15 of 981 item(s)			
View	Facility	App Info.	Review Status
View		334524 - Industrial Stormwater (GAR050000) NOI / NEE App Type:	Stormwater Submitted on: 01/30/2019 Complete Submittal
View		357002 - Industrial Stormwater (GAR050000) NOI / NEE App Type:	Stormwater Submitted on: 07/02/2019 Complete Submittal
View		296891 - Industrial Stormwater (GAR050000) NOI / NEE App Type:	Stormwater Submitted on: 03/06/2019 Revision Archived

5. Selecting "View" will allow the searcher to view the submittal information, application form, attachments, and where applicable, the draft and final issued permit.