


**WC Meredith**

2335 Lawrence St  
East Point, GA 30344

Inquiry Number: 2471363.2s  
April 21, 2009

## The EDR Radius Map™ Report with GeoCheck®



440 Wheelers Farms Road  
Milford, CT 06461  
Toll Free: 800.352.0050  
[www.edrnet.com](http://www.edrnet.com)

# TABLE OF CONTENTS

<u>SECTION</u>	<u>PAGE</u>
Executive Summary .....	ES1
Overview Map .....	2
Detail Map .....	3
Map Findings Summary .....	4
Map Findings .....	7
Orphan Summary .....	184
Government Records Searched/Data Currency Tracking .....	GR-1
 <b><u>GEOCHECK ADDENDUM</u></b>	
Physical Setting Source Addendum .....	A-1
Physical Setting Source Summary .....	A-2
Physical Setting Source Map .....	A-7
Physical Setting Source Map Findings .....	A-8
Physical Setting Source Records Searched .....	A-25

***Thank you for your business.***  
Please contact EDR at 1-800-352-0050  
with any questions or comments.

## Disclaimer - Copyright and Trademark Notice

This Report contains certain information obtained from a variety of public and other sources reasonably available to Environmental Data Resources, Inc. It cannot be concluded from this Report that coverage information for the target and surrounding properties does not exist from other sources. **NO WARRANTY EXPRESSED OR IMPLIED, IS MADE WHATSOEVER IN CONNECTION WITH THIS REPORT. ENVIRONMENTAL DATA RESOURCES, INC. SPECIFICALLY DISCLAIMS THE MAKING OF ANY SUCH WARRANTIES, INCLUDING WITHOUT LIMITATION, MERCHANTABILITY OR FITNESS FOR A PARTICULAR USE OR PURPOSE. ALL RISK IS ASSUMED BY THE USER. IN NO EVENT SHALL ENVIRONMENTAL DATA RESOURCES, INC. BE LIABLE TO ANYONE, WHETHER ARISING OUT OF ERRORS OR OMISSIONS, NEGLIGENCE, ACCIDENT OR ANY OTHER CAUSE, FOR ANY LOSS OF DAMAGE, INCLUDING, WITHOUT LIMITATION, SPECIAL, INCIDENTAL, CONSEQUENTIAL, OR EXEMPLARY DAMAGES. ANY LIABILITY ON THE PART OF ENVIRONMENTAL DATA RESOURCES, INC. IS STRICTLY LIMITED TO A REFUND OF THE AMOUNT PAID FOR THIS REPORT.** Purchaser accepts this Report "AS IS". Any analyses, estimates, ratings, environmental risk levels or risk codes provided in this Report are provided for illustrative purposes only, and are not intended to provide, nor should they be interpreted as providing any facts regarding, or prediction or forecast of, any environmental risk for any property. Only a Phase I Environmental Site Assessment performed by an environmental professional can provide information regarding the environmental risk for any property. Additionally, the information provided in this Report is not to be construed as legal advice.

Copyright 2009 by Environmental Data Resources, Inc. All rights reserved. Reproduction in any media or format, in whole or in part, of any report or map of Environmental Data Resources, Inc., or its affiliates, is prohibited without prior written permission.

EDR and its logos (including Sanborn and Sanborn Map) are trademarks of Environmental Data Resources, Inc. or its affiliates. All other trademarks used herein are the property of their respective owners.

## EXECUTIVE SUMMARY

A search of available environmental records was conducted by Environmental Data Resources, Inc (EDR). The report was designed to assist parties seeking to meet the search requirements of EPA's Standards and Practices for All Appropriate Inquiries (40 CFR Part 312), the ASTM Standard Practice for Environmental Site Assessments (E 1527-05) or custom requirements developed for the evaluation of environmental risk associated with a parcel of real estate.

### TARGET PROPERTY INFORMATION

#### ADDRESS

2335 LAWRENCE ST  
EAST POINT, GA 30344

#### COORDINATES

Latitude (North): 33.687300 - 33° 41' 14.3"  
Longitude (West): 84.441300 - 84° 26' 28.7"  
Universal Transverse Mercator: Zone 16  
UTM X (Meters): 737188.6  
UTM Y (Meters): 3730230.5  
Elevation: 1048 ft. above sea level

### USGS TOPOGRAPHIC MAP ASSOCIATED WITH TARGET PROPERTY

Target Property Map: 33084-F4 SOUTHWEST ATLANTA, GA  
Most Recent Revision: 1997

### AERIAL PHOTOGRAPHY IN THIS REPORT

Portions of Photo from: 2005, 2006, 2007  
Source: USDA

### TARGET PROPERTY SEARCH RESULTS

The target property was identified in the following records. For more information on this property see page 7 of the attached EDR Radius Map report:

Site	Database(s)	EPA ID
2335 LAWRENCE ST. 2335 LAWRENCE ST. EAST POINT, GA	SPILLS	N/A
WC MERIDITH COMPANY 2335 LAWRENCE ST EAST POINT, GA	SPILLS	N/A
2335 LAWRENCE ST 2335 LAWRENCE ST EAST POINT, GA	SPILLS	N/A
WC MEREDITH CO. 2335 LAWRENCE ST EAST POINT, GA	SPILLS	N/A

## EXECUTIVE SUMMARY

2335 LAWRENCE ST 2335 LAWRENCE ST EAST POINT, GA	SPILLS	N/A
WILLIAM C. MEREDITH CO. INC. 2335 LAWRENCE ST EAST POINT, GA 30344	TRIS	30344WLLMC23
MEREDITH WILLIAM C CO INC 2335 LAWRENCE ST EAST POINT, GA 30344	FINDS RCRA-LQG RCRA-TSDF CORRACTS CERC-NFRAP AIRS	GAD003323805
2335 LAWRENCE ST 2335 LAWRENCE ST EAST POINT, GA	SPILLS	N/A

### **DATABASES WITH NO MAPPED SITES**

No mapped sites were found in EDR's search of available ("reasonably ascertainable ") government records either on the target property or within the search radius around the target property for the following databases:

### **STANDARD ENVIRONMENTAL RECORDS**

#### ***Federal NPL site list***

NPL..... National Priority List  
Proposed NPL..... Proposed National Priority List Sites  
NPL LIENS..... Federal Superfund Liens

#### ***Federal Delisted NPL site list***

Delisted NPL..... National Priority List Deletions

#### ***Federal RCRA generators list***

RCRA-SQG..... RCRA - Small Quantity Generators  
RCRA-CESQG..... RCRA - Conditionally Exempt Small Quantity Generator

#### ***Federal institutional controls / engineering controls registries***

US ENG CONTROLS..... Engineering Controls Sites List  
US INST CONTROL..... Sites with Institutional Controls

#### ***Federal ERNS list***

ERNS..... Emergency Response Notification System

## EXECUTIVE SUMMARY

### ***State and tribal leaking storage tank lists***

INDIAN LUST..... Leaking Underground Storage Tanks on Indian Land

### ***State and tribal registered storage tank lists***

INDIAN UST..... Underground Storage Tanks on Indian Land

### ***State and tribal institutional control / engineering control registries***

INST CONTROL..... Public Record List

### ***State and tribal voluntary cleanup sites***

INDIAN VCP..... Voluntary Cleanup Priority Listing

### **ADDITIONAL ENVIRONMENTAL RECORDS**

#### ***Local Brownfield lists***

US BROWNFIELDS..... A Listing of Brownfields Sites

#### ***Local Lists of Landfill / Solid Waste Disposal Sites***

DEBRIS REGION 9..... Torres Martinez Reservation Illegal Dump Site Locations

ODI..... Open Dump Inventory

HIST LF..... Historical Landfills

INDIAN ODI..... Report on the Status of Open Dumps on Indian Lands

#### ***Local Lists of Hazardous waste / Contaminated Sites***

US CDL..... Clandestine Drug Labs

DEL SHWS..... Delisted Hazardous Site Inventory Listing

#### ***Local Land Records***

LIENS 2..... CERCLA Lien Information

LUCIS..... Land Use Control Information System

#### ***Records of Emergency Release Reports***

HMIRS..... Hazardous Materials Information Reporting System

#### ***Other Ascertainable Records***

DOT OPS..... Incident and Accident Data

FUDS..... Formerly Used Defense Sites

CONSENT..... Superfund (CERCLA) Consent Decrees

ROD..... Records Of Decision

UMTRA..... Uranium Mill Tailings Sites

MINES..... Mines Master Index File

TSCA..... Toxic Substances Control Act

FTTS..... FIFRA/ TSCA Tracking System - FIFRA (Federal Insecticide, Fungicide, & Rodenticide Act)/TSCA (Toxic Substances Control Act)

## EXECUTIVE SUMMARY

HIST FTTS.....	FIFRA/TSCA Tracking System Administrative Case Listing
SSTS.....	Section 7 Tracking Systems
ICIS.....	Integrated Compliance Information System
PADS.....	PCB Activity Database System
MLTS.....	Material Licensing Tracking System
RADINFO.....	Radiation Information Database
RAATS.....	RCRA Administrative Action Tracking System
DRYCLEANERS.....	Drycleaner Database
TIER 2.....	Tier 2 Data Listing
INDIAN RESERV.....	Indian Reservations
SCRD DRYCLEANERS.....	State Coalition for Remediation of Drycleaners Listing

### EDR PROPRIETARY RECORDS

#### ***EDR Proprietary Records***

Manufactured Gas Plants..... EDR Proprietary Manufactured Gas Plants

### SURROUNDING SITES: SEARCH RESULTS

Surrounding sites were identified in the following databases.

Elevations have been determined from the USGS Digital Elevation Model and should be evaluated on a relative (not an absolute) basis. Relative elevation information between sites of close proximity should be field verified. Sites with an elevation equal to or higher than the target property have been differentiated below from sites with an elevation lower than the target property.

Page numbers and map identification numbers refer to the EDR Radius Map report where detailed data on individual sites can be reviewed.

Sites listed in ***bold italics*** are in multiple databases.

Unmappable (orphan) sites are not considered in the foregoing analysis.

### STANDARD ENVIRONMENTAL RECORDS

#### ***Federal CERCLIS list***

CERCLIS: The Comprehensive Environmental Response, Compensation and Liability Information System contains data on potentially hazardous waste sites that have been reported to the USEPA by states, municipalities, private companies and private persons, pursuant to Section 103 of the Comprehensive Environmental Response, Compensation and Liability Act (CERCLA). CERCLIS contains sites which are either proposed to or on the National Priorities List (NPL) and sites which are in the screening and assessment phase for possible inclusion on the NPL.

A review of the CERCLIS list, as provided by EDR, and dated 10/07/2008 has revealed that there are 2 CERCLIS sites within approximately 0.5 miles of the target property.

<u>Lower Elevation</u>	<u>Address</u>	<u>Direction / Distance</u>	<u>Map ID</u>	<u>Page</u>
<b><i>SOUTHERN WOOD PIEDMONT COMPANY</i></b>	<b><i>1745 CONNALLY</i></b>	<b><i>WNW 1/8 - 1/4 (0.237 mi.)</i></b>	<b><i>133</i></b>	<b><i>83</i></b>
<b><i>PPG INDUSTRIES, INC</i></b>	<b><i>1377 OAKLIEGH DRIVE</i></b>	<b><i>E 1/4 - 1/2 (0.475 mi.)</i></b>	<b><i>42</i></b>	<b><i>133</i></b>

## EXECUTIVE SUMMARY

### ***Federal CERCLIS NFRAP site List***

CERC-NFRAP: Archived sites are sites that have been removed and archived from the inventory of CERCLIS sites. Archived status indicates that, to the best of EPA's knowledge, assessment at a site has been completed and that EPA has determined no further steps will be taken to list this site on the National Priorities List (NPL), unless information indicates this decision was not appropriate or other considerations require a recommendation for listing at a later time. This decision does not necessarily mean that there is no hazard associated with a given site; it only means that, based upon available information, the location is not judged to be a potential NPL site.

A review of the CERC-NFRAP list, as provided by EDR, and dated 12/03/2007 has revealed that there are 2 CERC-NFRAP sites within approximately 0.5 miles of the target property.

<u>Lower Elevation</u>	<u>Address</u>	<u>Direction / Distance</u>	<u>Map ID</u>	<u>Page</u>
<b>PRISMO UNIVERSIAL CORP</b>	<b>2675 MARTIN ST</b>	<b>SSE 1/4 - 1/2 (0.357 mi.)</b>	<b>39</b>	<b>121</b>
<b>ELTRA CORP/PRESTOLITE BATTERY</b>	<b>2316 LAWRENCE ST</b>	<b>N 1/4 - 1/2 (0.394 mi.)</b>	<b>K40</b>	<b>130</b>

### ***Federal RCRA CORRACTS facilities list***

CORRACTS: CORRACTS is a list of handlers with RCRA Corrective Action Activity. This report shows which nationally-defined corrective action core events have occurred for every handler that has had corrective action activity.

A review of the CORRACTS list, as provided by EDR, and dated 12/17/2008 has revealed that there are 3 CORRACTS sites within approximately 1 mile of the target property.

<u>Lower Elevation</u>	<u>Address</u>	<u>Direction / Distance</u>	<u>Map ID</u>	<u>Page</u>
<b>SOUTHERN WOOD PIEDMONT COMPANY</b>	<b>1745 CONNALLY</b>	<b>WNW 1/8 - 1/4 (0.237 mi.)</b>	<b>I33</b>	<b>83</b>
<b>PRISMO UNIVERSIAL CORP</b>	<b>2675 MARTIN ST</b>	<b>SSE 1/4 - 1/2 (0.357 mi.)</b>	<b>39</b>	<b>121</b>
<b>PPG INDUSTRIES, INC</b>	<b>1377 OAKLIEGH DRIVE</b>	<b>E 1/4 - 1/2 (0.475 mi.)</b>	<b>42</b>	<b>133</b>

### ***Federal RCRA non-CORRACTS TSD facilities list***

RCRA-TSDF: RCRAInfo is EPA's comprehensive information system, providing access to data supporting the Resource Conservation and Recovery Act (RCRA) of 1976 and the Hazardous and Solid Waste Amendments (HSWA) of 1984. The database includes selective information on sites which generate, transport, store, treat and/or dispose of hazardous waste as defined by the Resource Conservation and Recovery Act (RCRA). Transporters are individuals or entities that move hazardous waste from the generator offsite to a facility that can recycle, treat, store, or dispose of the waste. TSDFs treat, store, or dispose of the waste.

A review of the RCRA-TSDF list, as provided by EDR, and dated 11/12/2008 has revealed that there are 3 RCRA-TSDF sites within approximately 0.5 miles of the target property.

<u>Lower Elevation</u>	<u>Address</u>	<u>Direction / Distance</u>	<u>Map ID</u>	<u>Page</u>
<b>SOUTHERN WOOD PIEDMONT COMPANY</b>	<b>1745 CONNALLY</b>	<b>WNW 1/8 - 1/4 (0.237 mi.)</b>	<b>I33</b>	<b>83</b>
<b>PRISMO UNIVERSIAL CORP</b>	<b>2675 MARTIN ST</b>	<b>SSE 1/4 - 1/2 (0.357 mi.)</b>	<b>39</b>	<b>121</b>
<b>PPG INDUSTRIES, INC</b>	<b>1377 OAKLIEGH DRIVE</b>	<b>E 1/4 - 1/2 (0.475 mi.)</b>	<b>42</b>	<b>133</b>

## EXECUTIVE SUMMARY

### Federal RCRA generators list

RCRA-LQG: RCRAInfo is EPA's comprehensive information system, providing access to data supporting the Resource Conservation and Recovery Act (RCRA) of 1976 and the Hazardous and Solid Waste Amendments (HSWA) of 1984. The database includes selective information on sites which generate, transport, store, treat and/or dispose of hazardous waste as defined by the Resource Conservation and Recovery Act (RCRA). Large quantity generators (LQGs) generate over 1,000 kilograms (kg) of hazardous waste, or over 1 kg of acutely hazardous waste per month.

A review of the RCRA-LQG list, as provided by EDR, and dated 11/12/2008 has revealed that there is 1 RCRA-LQG site within approximately 0.25 miles of the target property.

<u>Lower Elevation</u>	<u>Address</u>	<u>Direction / Distance</u>	<u>Map ID</u>	<u>Page</u>
<b>SOUTHERN WOOD PIEDMONT COMPANY</b>	<b>1745 CONNALLY</b>	<b>WNW 1/8 - 1/4 (0.237 mi.)</b>	<b>I33</b>	<b>83</b>

### State- and tribal - equivalent CERCLIS

SHWS: The State Hazardous Waste Sites records are the states' equivalent to CERCLIS. These sites may or may not already be listed on the federal CERCLIS list. Priority sites planned for cleanup using state funds (state equivalent of Superfund) are identified along with sites where cleanup will be paid for by potentially responsible parties. The data come from the Department of Natural Resources' Hazardous Site Inventory.

A review of the SHWS list, as provided by EDR, and dated 07/01/2008 has revealed that there is 1 SHWS site within approximately 1 mile of the target property.

<u>Lower Elevation</u>	<u>Address</u>	<u>Direction / Distance</u>	<u>Map ID</u>	<u>Page</u>
<b>SOUTHERN WOOD PIEDMONT CO</b>	<b>1745 CONNALLY</b>	<b>WNW 1/8 - 1/4 (0.230 mi.)</b>	<b>I30</b>	<b>78</b>

GA NON-HSI: Georgia Non Hazardous Site Inventory Sites.

A review of the GA NON-HSI list, as provided by EDR, and dated 12/31/2008 has revealed that there are 14 GA NON-HSI sites within approximately 1 mile of the target property.

<u>Equal/Higher Elevation</u>	<u>Address</u>	<u>Direction / Distance</u>	<u>Map ID</u>	<u>Page</u>
ATLANTA UTILITY WORKS	1504 WASHINGTON AVE.	S 1/2 - 1 (0.806 mi.)	50	177
<u>Lower Elevation</u>	<u>Address</u>	<u>Direction / Distance</u>	<u>Map ID</u>	<u>Page</u>
<b>ATTWOOD CANVAS FACILITY</b>	<b>1526 EAST FORREST AVENUE</b>	<b>SSE 1/4 - 1/2 (0.343 mi.)</b>	<b>38</b>	<b>121</b>
<b>PPG INDUSTRIES, INC</b>	<b>1377 OAKLIEGH DRIVE</b>	<b>E 1/4 - 1/2 (0.475 mi.)</b>	<b>42</b>	<b>133</b>
CONVERTERS INK CO.	2247 LAWRENCE ST.	N 1/2 - 1 (0.509 mi.)	43	172
BRENTAG MID SOUTH, INC.	2225 LAWRENCE STREET	N 1/2 - 1 (0.544 mi.)	L44	172
<b>BURRIS CHEMICAL, INC.</b>	<b>2225 LAWRENCE AVE.</b>	<b>N 1/2 - 1 (0.544 mi.)</b>	<b>L45</b>	<b>173</b>
2165 LAWRENCE STREET	2165 LAWRENCE STREET	N 1/2 - 1 (0.639 mi.)	46	173
<b>Not reported</b>	<b>2135 LAWRENCE STREET</b>	<b>N 1/2 - 1 (0.687 mi.)</b>	<b>47</b>	<b>174</b>
HEADLAND DRIVE DRUMS	2020 HEADLAND DR.	W 1/2 - 1 (0.747 mi.)	48	175
<b>3M EAST POINT DYNACOLOR</b>	<b>2043 LAWRENCE AVENUE</b>	<b>N 1/2 - 1 (0.803 mi.)</b>	<b>49</b>	<b>175</b>
CROSBY STEPHENS CO.	1645 CENTRAL AVE.	S 1/2 - 1 (0.892 mi.)	51	177
HEADLAND-DELOWE SHOPPING CTR.	2476 DELOWE DR.	W 1/2 - 1 (0.928 mi.)	52	178
DELOWE GARDEN APARTMENTS	2327-2377 DELOWE DR.	WNW 1/2 - 1 (0.973 mi.)	53	178
<b>HEADLAND MARTINIZING CLEANERS</b>	<b>2119 HEADLAND DR</b>	<b>W 1/2 - 1 (0.978 mi.)</b>	<b>54</b>	<b>178</b>



## EXECUTIVE SUMMARY

### **State and tribal landfill and/or solid waste disposal site lists**

SWF/LF: The Solid Waste Facilities/Landfill Sites records typically contain an inventory of solid waste disposal facilities or landfills in a particular state. The data come from the Department of Natural Resources' Operating Solid Waste Facilities' list.

A review of the SWF/LF list, as provided by EDR, and dated 07/01/2008 has revealed that there is 1 SWF/LF site within approximately 0.5 miles of the target property.

<u>Lower Elevation</u>	<u>Address</u>	<u>Direction / Distance</u>	<u>Map ID</u>	<u>Page</u>
LAWRENCEVILLE TRANSFER CENTER	2316 LAWRENCE STREET	N 1/4 - 1/2 (0.394 mi.)	K41	133

### **State and tribal leaking storage tank lists**

LUST: The Leaking Underground Storage Tank Incident Reports contain an inventory of reported leaking underground storage tank incidents. The data come from the Department of Natural Resources' Confirmed Release List.

A review of the LUST list, as provided by EDR, and dated 12/02/2008 has revealed that there are 3 LUST sites within approximately 0.5 miles of the target property.

<u>Lower Elevation</u>	<u>Address</u>	<u>Direction / Distance</u>	<u>Map ID</u>	<u>Page</u>
<b>FEDERAL RECORDS CENTER</b>	<b>1557 ST JOSEPH ST</b>	<b>NNE 1/4 - 1/2 (0.276 mi.)</b>	<b>35</b>	<b>114</b>
<b>SHELL EAST POINT</b>	<b>2641 MAIN ST</b>	<b>S 1/4 - 1/2 (0.305 mi.)</b>	<b>36</b>	<b>115</b>
<b>J&amp;L OIL INC #56</b>	<b>1509 NORMAN BERRY DR</b>	<b>SE 1/4 - 1/2 (0.321 mi.)</b>	<b>37</b>	<b>116</b>

### **State and tribal registered storage tank lists**

UST: The Underground Storage Tank database contains registered USTs. USTs are regulated under Subtitle I of the Resource Conservation and Recovery Act (RCRA). The data come from the Department of Natural Resources' Underground Storage Tank Database.

A review of the UST list, as provided by EDR, and dated 02/29/2008 has revealed that there are 2 UST sites within approximately 0.25 miles of the target property.

<u>Equal/Higher Elevation</u>	<u>Address</u>	<u>Direction / Distance</u>	<u>Map ID</u>	<u>Page</u>
SHAW CAR CENTER & BODY SHOP	2485 MAIN ST	ENE 1/8 - 1/4 (0.170 mi.)	F20	72
<u>Lower Elevation</u>	<u>Address</u>	<u>Direction / Distance</u>	<u>Map ID</u>	<u>Page</u>
R C PIERCE ROOFING CO INC	1533 NABELL AVE	NE 1/8 - 1/4 (0.217 mi.)	H25	74

### **State and tribal Brownfields sites**

BROWNFIELDS: The Brownfields Public Record lists properties where response actions under the Georgia Hazardous Site Reuse and Redevelopment Act are planned, ongoing or completed.

A review of the BROWNFIELDS list, as provided by EDR, and dated 08/07/2008 has revealed that there is

## EXECUTIVE SUMMARY

1 BROWNFIELDS site within approximately 0.5 miles of the target property.

<u>Lower Elevation</u>	<u>Address</u>	<u>Direction / Distance</u>	<u>Map ID</u>	<u>Page</u>
ATTWOOD CANVAS FACILITY	1526 EAST FORREST AVENUE	SSE 1/4 - 1/2 (0.343 mi.)	38	121

### ADDITIONAL ENVIRONMENTAL RECORDS

#### ***Other Ascertainable Records***

RCRA-NonGen: RCRAInfo is EPA's comprehensive information system, providing access to data supporting the Resource Conservation and Recovery Act (RCRA) of 1976 and the Hazardous and Solid Waste Amendments (HSWA) of 1984. The database includes selective information on sites which generate, transport, store, treat and/or dispose of hazardous waste as defined by the Resource Conservation and Recovery Act (RCRA). Non-Generators do not presently generate hazardous waste.

A review of the RCRA-NonGen list, as provided by EDR, and dated 11/12/2008 has revealed that there is 1 RCRA-NonGen site within approximately 0.25 miles of the target property.

<u>Lower Elevation</u>	<u>Address</u>	<u>Direction / Distance</u>	<u>Map ID</u>	<u>Page</u>
LESTER LABORATORIES INC	2370 LAWRENCE STREET	NNE 1/8 - 1/4 (0.228 mi.)	29	76

DOD: Consists of federally owned or administered lands, administered by the Department of Defense, that have any area equal to or greater than 640 acres of the United States, Puerto Rico, and the U.S. Virgin Islands.

A review of the DOD list, as provided by EDR, and dated 12/31/2005 has revealed that there is 1 DOD site within approximately 1 mile of the target property.

<u>Equal/Higher Elevation</u>	<u>Address</u>	<u>Direction / Distance</u>	<u>Map ID</u>	<u>Page</u>
FORT MCPHERSON		N 1/2 - 1 (0.930 mi.)	0	68

### EDR PROPRIETARY RECORDS

#### ***EDR Proprietary Records***

EDR Historical Auto Stations: EDR has searched selected national collections of business directories and has collected listings of potential gas station/filling station/service station sites that were available to EDR researchers. EDR's review was limited to those categories of sources that might, in EDR's opinion, include gas station/filling station/service station establishments. The categories reviewed included, but were not limited to gas, gas station, gasoline station, filling station, auto, automobile repair, auto service station, service station, etc.

A review of the EDR Historical Auto Stations list, as provided by EDR, has revealed that there are 19 EDR Historical Auto Stations sites within approximately 0.25 miles of the target property.

<u>Equal/Higher Elevation</u>	<u>Address</u>	<u>Direction / Distance</u>	<u>Map ID</u>	<u>Page</u>
JEANES SERVICE STATION	2477 MAIN	ENE 1/8 - 1/4 (0.177 mi.)	F21	73
NORTH MAIN AMERICAN SERVICE	2453 MAIN ST	ENE 1/8 - 1/4 (0.199 mi.)	G22	73

## EXECUTIVE SUMMARY

<u>Equal/Higher Elevation</u>	<u>Address</u>	<u>Direction / Distance</u>	<u>Map ID</u>	<u>Page</u>
GOLDSMITH CHEVROLET INC	2443 MAIN ST	ENE 1/8 - 1/4 (0.221 mi.)	G27	76
<u>Lower Elevation</u>	<u>Address</u>	<u>Direction / Distance</u>	<u>Map ID</u>	<u>Page</u>
AJAX GARAGE	1621 CONNALLY DR	SSW 0 - 1/8 (0.098 mi.)	B9	68
REID ALIGNMENT CO INC	1565 DAVIS AVE	NE 0 - 1/8 (0.101 mi.)	C10	69
WILKIE AND DAVIS GARAGE	1607 CONNALLY DR	S 0 - 1/8 (0.102 mi.)	B11	69
AUTO SERVICE HOBBY	1561 DAVIS AVE	NE 0 - 1/8 (0.103 mi.)	C12	70
MURPHY OIL CORP	2545 MAIN ST	SE 1/8 - 1/4 (0.129 mi.)	D13	70
MURPHY OIL CORP	2545 MAIN	SE 1/8 - 1/4 (0.129 mi.)	D14	70
HARRISON S STANDARD SERVICE	2557 MAIN ST	SSE 1/8 - 1/4 (0.140 mi.)	D15	70
HARRISON S STANDARD SERVICE	2557 MAIN ST	SSE 1/8 - 1/4 (0.140 mi.)	D16	71
LOFTIN SERVICE STATION	2557 MAIN	SSE 1/8 - 1/4 (0.140 mi.)	D17	71
STRICKLAND SERVICE STATION	2571 MAIN ST	SSE 1/8 - 1/4 (0.159 mi.)	E18	71
STRICKLAND SERVICE STATION	2571 MAIN	SSE 1/8 - 1/4 (0.159 mi.)	E19	71
WALLACE SERVICE STATION	2605 MAIN	SSE 1/8 - 1/4 (0.210 mi.)	23	73
COLE RAYMOND AUTOMATIC TRANSMI	1538 NABELL AVE	NE 1/8 - 1/4 (0.215 mi.)	H24	74
HOLE IN THE WALL AUTOMOTIVE GE	1722 CONNALLY DR	WNW 1/8 - 1/4 (0.221 mi.)	I26	75
ALLISON AUTO SERVICE	1724 CONNALLY DR	WNW 1/8 - 1/4 (0.225 mi.)	I28	76
AAMCO AUTOMATIC TRANSMISSIONS	2609 CHURCH ST	S 1/8 - 1/4 (0.234 mi.)	32	83

EDR Historical Cleaners: EDR has searched selected national collections of business directories and has collected listings of potential dry cleaner sites that were available to EDR researchers. EDR's review was limited to those categories of sources that might, in EDR's opinion, include dry cleaning establishments. The categories reviewed included, but were not limited to dry cleaners, cleaners, laundry, laundromat, cleaning/laundry, wash & dry etc.

A review of the EDR Historical Cleaners list, as provided by EDR, has revealed that there are 2 EDR Historical Cleaners sites within approximately 0.25 miles of the target property.

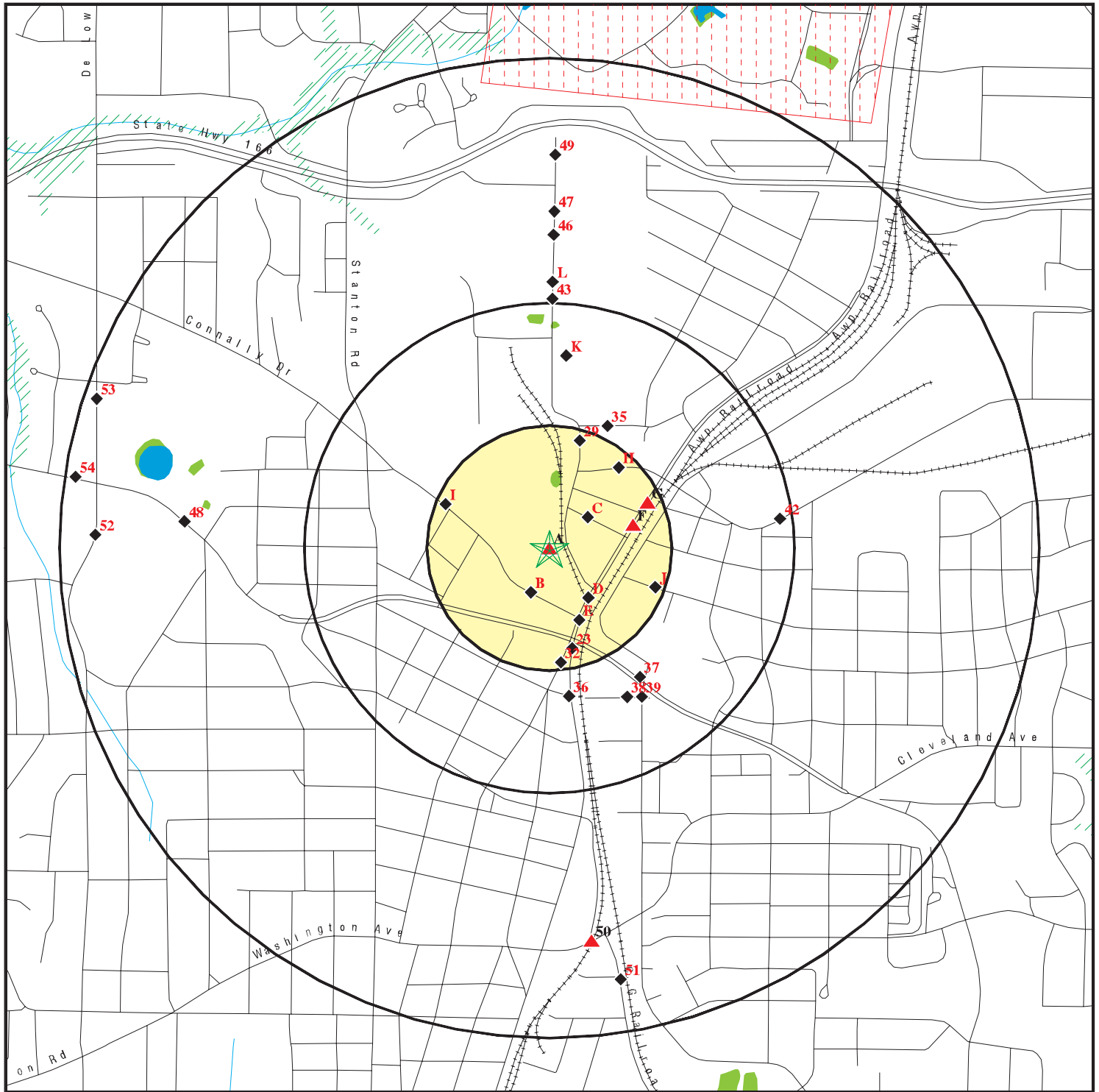
<u>Lower Elevation</u>	<u>Address</u>	<u>Direction / Distance</u>	<u>Map ID</u>	<u>Page</u>
BROWNIE S CLEANERS AND LAUNDRY	1515 JEFFERSON AVE	ESE 1/8 - 1/4 (0.231 mi.)	J31	83
BROWNIE S DRIVE IN CLEANERS	1501 JEFFERSON AVE	ESE 1/8 - 1/4 (0.242 mi.)	J34	114

## EXECUTIVE SUMMARY

Due to poor or inadequate address information, the following sites were not mapped:

<u>Site Name</u>	<u>Database(s)</u>
U.S. ARMY - FORT MCPHERSON - INCIN	SHWS
CITY - WIDE RECYCLING, INC.	SWF/LF
EQUIS ATLANTA T&P	SWF/LF
GATEWAY TRANSFER STATION	SWF/LF
INDUSTRIAL ENVIRONMENTAL TECHNOLOG	SWF/LF
SOFUL, LLC TRANSFER STATION	SWF/LF
TALL PINES SOLID WASTE TRANSFER ST	SWF/LF
HEDGEWOOD PROPERTIES 12225 STEVENS	SWF/LF
BST ATLNGAEP F1502	FINDS, RCRA-NonGen

# OVERVIEW MAP - 2471363.2s



★ Target Property

▲ Sites at elevations higher than or equal to the target property

◆ Sites at elevations lower than the target property

⚙ Manufactured Gas Plants

☒ National Priority List Sites

☒ Dept. Defense Sites

☒ Indian Reservations BIA

⚡ Oil & Gas pipelines

▨ 100-year flood zone

▨ 500-year flood zone

■ National Wetland Inventory

0 1/4 1/2 1 Miles

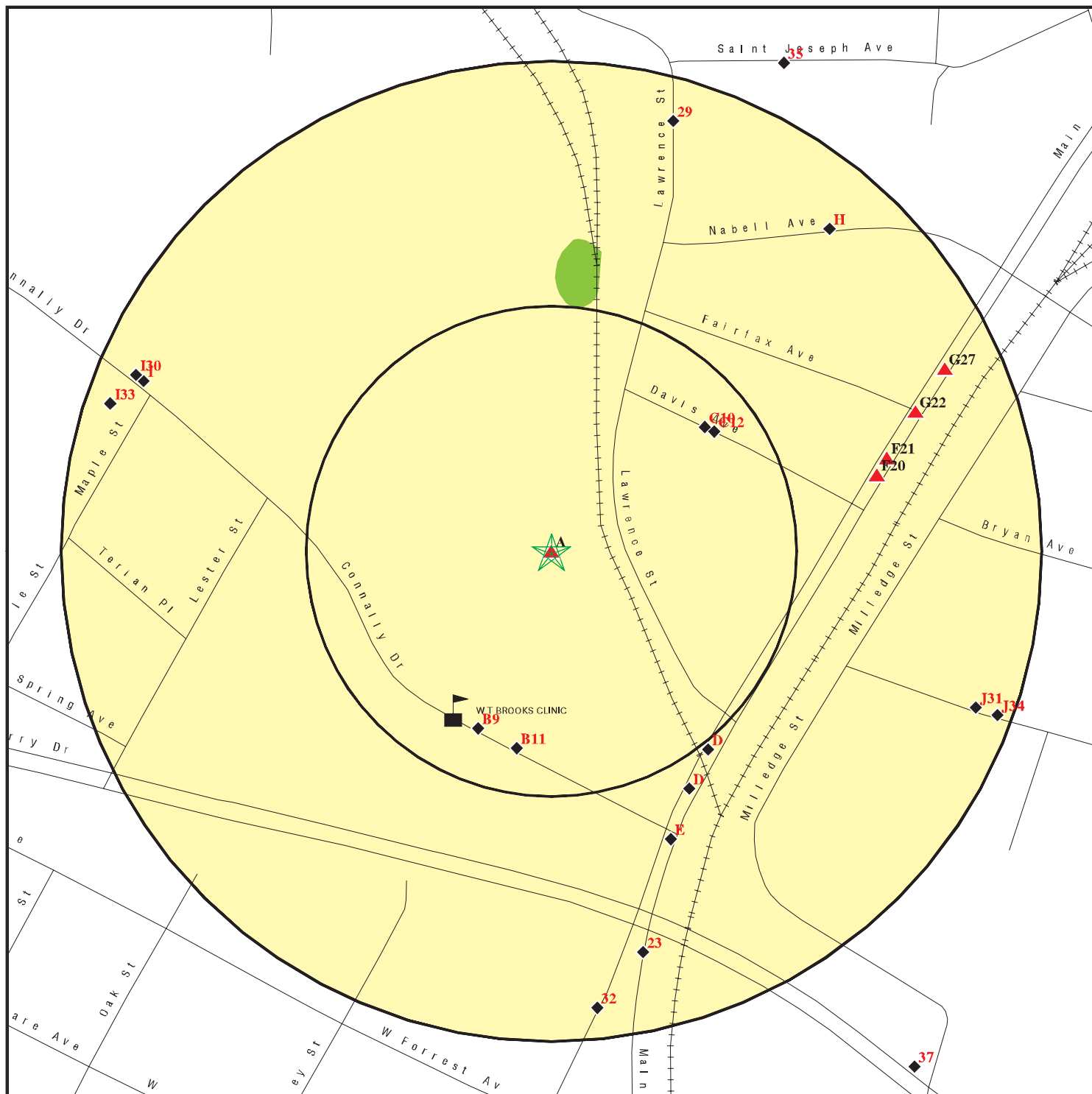


This report includes Interactive Map Layers to display and/or hide map information. The legend includes only those icons for the default map view.

SITE NAME: WC Meredith  
ADDRESS: 2335 Lawrence St  
East Point GA 30344  
LAT/LONG: 33.6873 / 84.4413

CLIENT: Envirorisk Consultants, Inc.  
CONTACT: Steven Yekich  
INQUIRY #: 2471363.2s  
DATE: April 21, 2009 8:26 am

# DETAIL MAP - 2471363.2s



- ★ Target Property
- ▲ Sites at elevations higher than or equal to the target property
- ◆ Sites at elevations lower than the target property
- ⚙ Manufactured Gas Plants
- ⚙ Sensitive Receptors
- ⚙ National Priority List Sites
- ⚙ Dept. Defense Sites

- Indian Reservations BIA
- Oil & Gas pipelines
- 100-year flood zone
- 500-year flood zone
- National Wetland Inventory

0 1/16 1/8 1/4 Miles



This report includes Interactive Map Layers to display and/or hide map information. The legend includes only those icons for the default map view.

SITE NAME: WC Meredith  
 ADDRESS: 2335 Lawrence St  
 East Point GA 30344  
 LAT/LONG: 33.6873 / 84.4413

CLIENT: Envirorisk Consultants, Inc.  
 CONTACT: Steven Yekich  
 INQUIRY #: 2471363.2s  
 DATE: April 21, 2009 8:26 am

## MAP FINDINGS SUMMARY

Database	Target Property	Search Distance (Miles)	< 1/8	1/8 - 1/4	1/4 - 1/2	1/2 - 1	> 1	Total Plotted
<b>STANDARD ENVIRONMENTAL RECORDS</b>								
<b><i>Federal NPL site list</i></b>								
NPL		1.000	0	0	0	0	NR	0
Proposed NPL		1.000	0	0	0	0	NR	0
NPL LIENS		TP	NR	NR	NR	NR	NR	0
<b><i>Federal Delisted NPL site list</i></b>								
Delisted NPL		1.000	0	0	0	0	NR	0
<b><i>Federal CERCLIS list</i></b>								
CERCLIS		0.500	0	1	1	NR	NR	2
<b><i>Federal CERCLIS NFRAP site List</i></b>								
CERC-NFRAP	X	0.500	0	0	2	NR	NR	2
<b><i>Federal RCRA CORRACTS facilities list</i></b>								
CORRACTS	X	1.000	0	1	2	0	NR	3
<b><i>Federal RCRA non-CORRACTS TSD facilities list</i></b>								
RCRA-TSDF	X	0.500	0	1	2	NR	NR	3
<b><i>Federal RCRA generators list</i></b>								
RCRA-LQG	X	0.250	0	1	NR	NR	NR	1
RCRA-SQG		0.250	0	0	NR	NR	NR	0
RCRA-CESQG		0.250	0	0	NR	NR	NR	0
<b><i>Federal institutional controls / engineering controls registries</i></b>								
US ENG CONTROLS		0.500	0	0	0	NR	NR	0
US INST CONTROL		0.500	0	0	0	NR	NR	0
<b><i>Federal ERNS list</i></b>								
ERNS		TP	NR	NR	NR	NR	NR	0
<b><i>State- and tribal - equivalent CERCLIS</i></b>								
SHWS		1.000	0	1	0	0	NR	1
GA NON-HSI		1.000	0	0	2	12	NR	14
<b><i>State and tribal landfill and/or solid waste disposal site lists</i></b>								
SWF/LF		0.500	0	0	1	NR	NR	1
<b><i>State and tribal leaking storage tank lists</i></b>								
LUST		0.500	0	0	3	NR	NR	3
INDIAN LUST		0.500	0	0	0	NR	NR	0
<b><i>State and tribal registered storage tank lists</i></b>								
UST		0.250	0	2	NR	NR	NR	2

## MAP FINDINGS SUMMARY

Database	Target Property	Search Distance (Miles)	< 1/8	1/8 - 1/4	1/4 - 1/2	1/2 - 1	> 1	Total Plotted
INDIAN UST		0.250	0	0	NR	NR	NR	0
<b>State and tribal institutional control / engineering control registries</b>								
INST CONTROL		0.500	0	0	0	NR	NR	0
<b>State and tribal voluntary cleanup sites</b>								
INDIAN VCP		0.500	0	0	0	NR	NR	0
<b>State and tribal Brownfields sites</b>								
BROWNFIELDS		0.500	0	0	1	NR	NR	1
<b>ADDITIONAL ENVIRONMENTAL RECORDS</b>								
<b>Local Brownfield lists</b>								
US BROWNFIELDS		0.500	0	0	0	NR	NR	0
<b>Local Lists of Landfill / Solid Waste Disposal Sites</b>								
DEBRIS REGION 9		0.500	0	0	0	NR	NR	0
ODI		0.500	0	0	0	NR	NR	0
HIST LF		0.500	0	0	0	NR	NR	0
INDIAN ODI		0.500	0	0	0	NR	NR	0
<b>Local Lists of Hazardous waste / Contaminated Sites</b>								
US CDL		TP	NR	NR	NR	NR	NR	0
DEL SHWS		1.000	0	0	0	0	NR	0
<b>Local Land Records</b>								
LIENS 2		TP	NR	NR	NR	NR	NR	0
LUCIS		0.500	0	0	0	NR	NR	0
<b>Records of Emergency Release Reports</b>								
HMIRS		TP	NR	NR	NR	NR	NR	0
SPILLS	X	TP	NR	NR	NR	NR	NR	0
<b>Other Ascertainable Records</b>								
RCRA-NonGen		0.250	0	1	NR	NR	NR	1
DOT OPS		TP	NR	NR	NR	NR	NR	0
DOD		1.000	0	0	0	1	NR	1
FUDS		1.000	0	0	0	0	NR	0
CONSENT		1.000	0	0	0	0	NR	0
ROD		1.000	0	0	0	0	NR	0
UMTRA		0.500	0	0	0	NR	NR	0
MINES		0.250	0	0	NR	NR	NR	0
TRIS	X	TP	NR	NR	NR	NR	NR	0
TSCA		TP	NR	NR	NR	NR	NR	0
FTTS		TP	NR	NR	NR	NR	NR	0
HIST FTTS		TP	NR	NR	NR	NR	NR	0



## MAP FINDINGS SUMMARY

Database	Target Property	Search Distance (Miles)	< 1/8	1/8 - 1/4	1/4 - 1/2	1/2 - 1	> 1	Total Plotted
SSTS		TP	NR	NR	NR	NR	NR	0
ICIS		TP	NR	NR	NR	NR	NR	0
PADS		TP	NR	NR	NR	NR	NR	0
MLTS		TP	NR	NR	NR	NR	NR	0
RADINFO		TP	NR	NR	NR	NR	NR	0
FINDS	X	TP	NR	NR	NR	NR	NR	0
RAATS		TP	NR	NR	NR	NR	NR	0
DRYCLEANERS		0.250	0	0	NR	NR	NR	0
AIRS	X	TP	NR	NR	NR	NR	NR	0
TIER 2		TP	NR	NR	NR	NR	NR	0
INDIAN RESERV		1.000	0	0	0	0	NR	0
SCRD DRYCLEANERS		0.500	0	0	0	NR	NR	0

### EDR PROPRIETARY RECORDS

#### ***EDR Proprietary Records***

Manufactured Gas Plants	1.000	0	0	0	0	NR	0
EDR Historical Auto Stations	0.250	4	15	NR	NR	NR	19
EDR Historical Cleaners	0.250	0	2	NR	NR	NR	2

#### NOTES:

TP = Target Property

NR = Not Requested at this Search Distance

Sites may be listed in more than one database

Map ID  
Direction  
Distance  
Elevation

MAP FINDINGS

Site

Database(s)

EDR ID Number  
EPA ID Number

A1  
Target  
Property

2335 LAWRENCE ST.  
EAST POINT, GA

SPILLS S108992928  
N/A

Site 1 of 8 in cluster A

Actual:  
1048 ft.

SPILL:

Facility Address2:	Not reported	Spill Number:	Not reported
CTS Number:	50765	UN Number 2:	Not reported
UN Number:	Not reported		
Report Number:	Not reported		
Report Date:	Not reported	Report Time:	Not reported
Spill Date:	Not reported	Spill Time:	Not reported
Incident Type:	Not reported		
Material Involved:	Not reported	Quantity:	Not reported
Phase:	Not reported	Radioactive:	Not reported
Waterway Impctd:	Not reported	Evacuation:	Not reported
Caller:	Not reported	Organization:	Not reported
Orgn. Phone:	Not reported		
Emergency Units:	Not reported		
Responsible Prty:	MEREDITH PLANT		
RP Contact:	Not reported		
RP Address:	Not reported		
RP Phone:	Not reported		
RP City:	Not reported		
Action Code:	Not reported	Action:	Not reported
Investigator:	Not reported		
EOC Operator:	Not reported		
Time EOC Notifd:	Not reported	Time Dispatched:	Not reported
Complaint Code:	Not reported		
Complaint ID:	Not reported	Complaint Referred:	Not reported
Report Sum:	Not reported	At:	Not reported
DDO:	Not reported	Date Recieved:	2/11/2008
Referred:	Not reported		
Substance:	Not reported		
Location:	Not reported		
Nature:	Not reported		
Source:	Not reported		
Details:	Not reported		
Additional Info:	Not reported		
Comments:	Not reported		
Incident:	THE CALLER REPORTSA STRONG ODOR FROM THE MEREDITH PLANT THAT BECOMES WORSE AFTER 6PM.PAGED #28457 EPD D/O J.HICKS AT 19:15.		

A2  
Target  
Property

WC MERIDITH COMPANY  
2335 LAWRENCE ST  
EAST POINT, GA

SPILLS S103539414  
N/A

Site 2 of 8 in cluster A

Actual:  
1048 ft.

SPILL:

Facility Address2:	Not reported	Spill Number:	Not reported
CTS Number:	Not reported	UN Number 2:	Not reported
UN Number:	Not reported		
Report Number:	Not reported		
Report Date:	Not reported	Report Time:	Not reported
Spill Date:	Not reported	Spill Time:	Not reported
Incident Type:	Not reported		
Material Involved:	PENTACHLOROPHENOL	Quantity:	Not reported
Phase:	Not reported	Radioactive:	Not reported

Map ID  
Direction  
Distance  
Elevation

MAP FINDINGS

Site

Database(s)

EDR ID Number  
EPA ID Number

**WC MERIDITH COMPANY (Continued)**

**S103539414**

Waterway Impctd:	Not reported	Evacuation:	Not reported
Caller:	Not reported	Organization:	Not reported
Orgn. Phone:	Not reported		
Emergency Units:	Not reported		
Responsible Prty:	Not reported		
RP Contact:	Not reported		
RP Address:	Not reported		
RP Phone:	Not reported		
RP City:	Not reported		
Action Code:	Not reported	Action:	Not reported
Investigator:	Not reported		
EOC Operator:	Not reported		
Time EOC Notifd:	Not reported	Time Dispatched:	Not reported
Complaint Code:	Not reported		
Complaint ID:	Not reported	Cmplaint Referred:	Not reported
Report Sum:	Not reported	At:	Not reported
DDO:	Not reported	Date Recieved:	/ /
Referred:	Not reported		
Substance:	PENTACHLOROPHENOL		
Location:	N		
Nature:	Not reported		
Source:	Not reported		
Details:	Not reported		
Additional Info:	Not reported		
Comments:	Not reported		
Incident:	Not reported		

**A3**

**Target  
Property**

**2335 LAWRENCE ST  
EAST POINT, GA**

**SPILLS S109145396  
N/A**

**Site 3 of 8 in cluster A**

**Actual:  
1048 ft.**

**SPILL:**

Facility Address2:	Not reported	Spill Number:	Not reported
CTS Number:	52925	UN Number 2:	Not reported
UN Number:	Not reported		
Report Number:	Not reported	Report Time:	Not reported
Report Date:	Not reported	Spill Time:	Not reported
Spill Date:	Not reported		
Incident Type:	Not reported		
Material Involved:	Not reported	Quantity:	Not reported
Phase:	Not reported	Radioactive:	Not reported
Waterway Impctd:	Not reported	Evacuation:	Not reported
Caller:	Not reported	Organization:	Not reported
Orgn. Phone:	Not reported		
Emergency Units:	Not reported		
Responsible Prty:	MEREDITH PLANT		
RP Contact:	Not reported		
RP Address:	Not reported		
RP Phone:	Not reported		
RP City:	Not reported		
Action Code:	Not reported	Action:	Not reported
Investigator:	Not reported		
EOC Operator:	Not reported		
Time EOC Notifd:	Not reported	Time Dispatched:	Not reported
Complaint Code:	Not reported		
Complaint ID:	Not reported	Cmplaint Referred:	Not reported

Map ID  
Direction  
Distance  
Elevation

MAP FINDINGS

Site

Database(s)

EDR ID Number  
EPA ID Number

(Continued)

S109145396

Report Sum:	Not reported	At:	Not reported
DDO:	Not reported	Date Recieved:	6/25/2008
Referred:	Not reported		
Substance:	Not reported		
Location:	Not reported		
Nature:	Not reported		
Source:	Not reported		
Details:	Not reported		
Additional Info:	Not reported		
Comments:	Not reported		
Incident:	6/26-COMPLAINT WAS REASSIGNED TO MTN DIST OFFICE FOR MANSOUR ALAEDDINI OR AVA HOLT.WILLIAM MEREDITH PLANT HAS A STRONG ODOR DISTURBING NEIGHBORHOOD. PUNGANT ODOR FOR ABOUT ONE HOUR.PAGED (38715) M.SMILEY @ 2:26AMBRIEFED M.SMILEY @ 2:29AM		

A4  
Target  
Property

WC MEREDITH CO.  
2335 LAWRENCE ST  
EAST POINT, GA

SPILLS S102918671  
N/A

Site 4 of 8 in cluster A

Actual:  
1048 ft.

SPILL:

Facility Address2:	Not reported	Spill Number:	Not reported
CTS Number:	Not reported	UN Number 2:	Not reported
UN Number:	Not reported		
Report Number:	Not reported	Report Time:	Not reported
Report Date:	Not reported	Spill Time:	Not reported
Spill Date:	Not reported		
Incident Type:	Not reported	Quantity:	Not reported
Material Involved:	PENTACHLOROPHENOL	Radioactive:	Not reported
Phase:	Not reported	Evacuation:	Not reported
Waterway Impctd:	Not reported	Organization:	Not reported
Caller:	Not reported		
Orgn. Phone:	Not reported		
Emergency Units:	Not reported		
Responsible Prty:	Not reported		
RP Contact:	Not reported		
RP Address:	Not reported		
RP Phone:	Not reported		
RP City:	Not reported		
Action Code:	Not reported	Action:	Not reported
Investigator:	Not reported		
EOC Operator:	Not reported		
Time EOC Notifd:	Not reported	Time Dispatched:	Not reported
Complaint Code:	Not reported		
Complaint ID:	Not reported	Cmplaint Referred:	Not reported
Report Sum:	Not reported	At:	Not reported
DDO:	Not reported	Date Recieved:	/ /
Referred:	Not reported		
Substance:	PENTACHLOROPHENOL		
Location:	N		
Nature:	Not reported		
Source:	Not reported		
Details:	Not reported		
Additional Info:	Not reported		
Comments:	Not reported		
Incident:	Not reported		

Map ID  
Direction  
Distance  
Elevation

MAP FINDINGS

Site

Database(s)

EDR ID Number  
EPA ID Number

A5  
Target  
Property

2335 LAWRENCE ST  
EAST POINT, GA

SPIILLS S108992888  
N/A

Site 5 of 8 in cluster A

Actual:  
1048 ft.

SPILL:

Facility Address2:	Not reported	Spill Number:	Not reported
CTS Number:	50618	UN Number 2:	Not reported
UN Number:	Not reported		
Report Number:	Not reported		
Report Date:	Not reported	Report Time:	Not reported
Spill Date:	Not reported	Spill Time:	Not reported
Incident Type:	Not reported		
Material Involved:	Not reported	Quantity:	Not reported
Phase:	Not reported	Radioactive:	Not reported
Waterway Impctd:	Not reported	Evacuation:	Not reported
Caller:	Not reported	Organization:	Not reported
Orgn. Phone:	Not reported		
Emergency Units:	Not reported		
Responsible Prty:	WILLIAM MEREDITH COMPANY		
RP Contact:	Not reported		
RP Address:	Not reported		
RP Phone:	Not reported		
RP City:	Not reported		
Action Code:	Not reported	Action:	Not reported
Investigator:	Not reported		
EOC Operator:	Not reported		
Time EOC Notifd:	Not reported	Time Dispatched:	Not reported
Complaint Code:	Not reported		
Complaint ID:	Not reported	Complaint Referred:	Not reported
Report Sum:	Not reported	At:	Not reported
DDO:	Not reported	Date Recieved:	2/2/2008
Referred:	Not reported		
Substance:	Not reported		
Location:	Not reported		
Nature:	Not reported		
Source:	Not reported		
Details:	Not reported		
Additional Info:	Not reported		
Comments:	Not reported		
Incident:	SEE ALSO, CTS #50619REPORT OF A STRONG ODOR IN THE AIR.		

A6  
Target  
Property

WILLIAM C. MEREDITH CO. INC.  
2335 LAWRENCE ST  
EAST POINT, GA 30344

TRIS 1001199178  
30344WLLMC23

Site 6 of 8 in cluster A

Actual:  
1048 ft.

Map ID  
Direction  
Distance  
Elevation

MAP FINDINGS

Site

Database(s)

EDR ID Number  
EPA ID Number

**A7**  
**Target**  
**Property**

**MEREDITH WILLIAM C CO INC**  
**2335 LAWRENCE ST**  
**EAST POINT, GA 30344**

**Site 7 of 8 in cluster A**

**FINDS**  
**RCRA-LQG**  
**RCRA-TSDF**  
**CORRACTS**  
**CERC-NFRAP**  
**AIRS**

**1000201423**  
**GAD003323805**

**Actual:**  
**1048 ft.**

**FINDS:**

Other Pertinent Environmental Activity Identified at Site

Registry ID: 110000357961

AFS (Aerometric Information Retrieval System (AIRS) Facility Subsystem) replaces the former Compliance Data System (CDS), the National Emission Data System (NEDS), and the Storage and Retrieval of Aerometric Data (SAROAD). AIRS is the national repository for information concerning airborne pollution in the United States. AFS is used to track emissions and compliance data from industrial plants. AFS data are utilized by states to prepare State Implementation Plans to comply with regulatory programs and by EPA as an input for the estimation of total national emissions. AFS is undergoing a major redesign to support facility operating permits required under Title V of the Clean Air Act.

TRIS (Toxics Release Inventory System) contains information from facilities on the amounts of over 300 listed toxic chemicals that these facilities release directly to air, water, land, or that are transported off-site.

The NEI (National Emissions Inventory) database contains information on stationary and mobile sources that emit criteria air pollutants and their precursors, as well as hazardous air pollutants (HAPs).

RCRAInfo is a national information system that supports the Resource Conservation and Recovery Act (RCRA) program through the tracking of events and activities related to facilities that generate, transport, and treat, store, or dispose of hazardous waste. RCRAInfo allows RCRA program staff to track the notification, permit, compliance, and corrective action activities required under RCRA.

ICIS (Integrated Compliance Information System) is the Integrated Compliance Information System and provides a database that, when complete, will contain integrated Enforcement and Compliance information across most of EPA's programs. The vision for ICIS is to replace EPA's independent databases that contain Enforcement data with a single repository for that information. Currently, ICIS contains all Federal Administrative and Judicial enforcement actions. This information is maintained in ICIS by EPA in the Regional offices and its Headquarters. A future release of ICIS will replace the Permit Compliance System (PCS) which supports the NPDES and will integrate that information with Federal actions already in the system. ICIS also has the capability to track other activities occurring in the Region that support Compliance and Enforcement programs. These include; Incident Tracking, Compliance Assistance, and Compliance Monitoring.

**RCRA-LQG:**

Date form received by agency: 02/26/2008

Facility name: WILLIAM C MEREDITH CO INC

Map ID  
Direction  
Distance  
Elevation

MAP FINDINGS

Site

Database(s)

EDR ID Number  
EPA ID Number

**MEREDITH WILLIAM C CO INC (Continued)**

**1000201423**

Facility address: 2335 LAWRENCE ST  
EAST POINT, GA 30344  
EPA ID: GAD003323805  
Mailing address: P O BOX 90730  
EAST POINT, GA 30364  
Contact: PAUL M CASTLE  
Contact address: P O BOX 90730  
EAST POINT, GA 30364  
Contact country: US  
Contact telephone: (404) 767-2621  
Contact email: Not reported  
EPA Region: 04  
Land type: Private  
Classification: TSDF  
Description: Handler is engaged in the treatment, storage or disposal of hazardous waste  
TSD commencement date: Not reported  
Classification: Large Quantity Generator  
Description: Handler: generates 1,000 kg or more of hazardous waste during any calendar month; or generates more than 1 kg of acutely hazardous waste during any calendar month; or generates more than 100 kg of any residue or contaminated soil, waste or other debris resulting from the cleanup of a spill, into or on any land or water, of acutely hazardous waste during any calendar month; or generates 1 kg or less of acutely hazardous waste during any calendar month, and accumulates more than 1 kg of acutely hazardous waste at any time; or generates 100 kg or less of any residue or contaminated soil, waste or other debris resulting from the cleanup of a spill, into or on any land or water, of acutely hazardous waste during any calendar month, and accumulates more than 100 kg of that material at any time

**Owner/Operator Summary:**

Owner/operator name: WILLIAM C MEREDITH CO INC  
Owner/operator address: Not reported  
Not reported  
Owner/operator country: Not reported  
Owner/operator telephone: Not reported  
Legal status: Private  
Owner/Operator Type: Operator  
Owner/Op start date: 03/01/1927  
Owner/Op end date: Not reported

Owner/operator name: WILLIAM C MEREDITH CO INC  
Owner/operator address: Not reported  
Not reported  
Owner/operator country: Not reported  
Owner/operator telephone: Not reported  
Legal status: Private  
Owner/Operator Type: Owner  
Owner/Op start date: 03/01/1927  
Owner/Op end date: Not reported

**Handler Activities Summary:**

U.S. importer of hazardous waste: No  
Mixed waste (haz. and radioactive): No  
Recycler of hazardous waste: No

Map ID  
Direction  
Distance  
Elevation

MAP FINDINGS

Site

Database(s)

EDR ID Number  
EPA ID Number

**MEREDITH WILLIAM C CO INC (Continued)**

**1000201423**

Transporter of hazardous waste: No  
Treater, storer or disposer of HW: Yes  
Underground injection activity: No  
On-site burner exemption: No  
Furnace exemption: No  
Used oil fuel burner: No  
Used oil processor: No  
User oil refiner: No  
Used oil fuel marketer to burner: No  
Used oil Specification marketer: No  
Used oil transfer facility: No  
Used oil transporter: No  
Off-site waste receiver: Commercial status unknown

Historical Generators:

Date form received by agency: 02/28/2006  
Facility name: WILLIAM C MEREDITH CO INC  
Classification: Large Quantity Generator

Date form received by agency: 02/09/2004  
Facility name: WILLIAM C MEREDITH CO INC  
Site name: WILLIAM C. MEREDITH CO. INC  
Classification: Large Quantity Generator

Date form received by agency: 05/20/2003  
Facility name: WILLIAM C MEREDITH CO INC  
Site name: MEREDITH WILLIAM C CO INC  
Classification: Large Quantity Generator

Date form received by agency: 06/27/2002  
Facility name: WILLIAM C MEREDITH CO INC  
Site name: WILLIAM C. MEREDITH CO. INC  
Classification: Large Quantity Generator

Date form received by agency: 03/28/2001  
Facility name: WILLIAM C MEREDITH CO INC  
Site name: WILLIAM C. MEREDITH CO.  
Classification: Large Quantity Generator

Date form received by agency: 12/10/1998  
Facility name: WILLIAM C MEREDITH CO INC  
Site name: MEREDITH WILLIAM CO.  
Classification: Large Quantity Generator

Date form received by agency: 02/29/1996  
Facility name: WILLIAM C MEREDITH CO INC  
Classification: Large Quantity Generator

Date form received by agency: 02/28/1994  
Facility name: WILLIAM C MEREDITH CO INC  
Site name: WILLIAM C MEREDITH CO  
Classification: Large Quantity Generator

Date form received by agency: 02/28/1992  
Facility name: WILLIAM C MEREDITH CO INC  
Site name: MEREDITH WILLIAM C CO INC  
Classification: Large Quantity Generator



Map ID  
Direction  
Distance  
Elevation

MAP FINDINGS

Site

Database(s)

EDR ID Number  
EPA ID Number

**MEREDITH WILLIAM C CO INC (Continued)**

**1000201423**

Date form received by agency: 02/28/1992

Facility name: WILLIAM C MEREDITH CO INC

Site name: MEREDITH, WILLIAM C. CO INC

Classification: Large Quantity Generator

Date form received by agency: 09/19/1990

Facility name: WILLIAM C MEREDITH CO INC

Site name: MEREDITH WILLIAM C CO INC

Classification: Large Quantity Generator

Date form received by agency: 12/06/1980

Facility name: WILLIAM C MEREDITH CO INC

Site name: MEREDITH WILLIAM C CO INC

Classification: Large Quantity Generator

Date form received by agency: 11/19/1980

Facility name: WILLIAM C MEREDITH CO INC

Site name: MEREDITH WILLIAM C CO INC

Classification: Not a generator, verified

**Hazardous Waste Summary:**

Waste code: D023

Waste name: O-CRESOL

Waste code: D024

Waste name: M-CRESOL

Waste code: D025

Waste name: P-CRESOL

Waste code: D026

Waste name: CRESOL

Waste code: D037

Waste name: PENTRACHLOROPHENOL

Waste code: F032

Waste name: WASTEWATERS, PROCESS RESIDUALS, PRESERVATIVE DRIPPAGE, AND SPENT FORMULATIONS FROM WOOD PRESERVING PROCESSES GENERATED AT PLANTS THAT CURRENTLY USE OR HAVE PREVIOUSLY USED CHLOROPHENOLIC FORMULATIONS (EXCEPT POTENTIALLY CROSS-CONTAMINATED WASTES THAT HAVE HAD THE F032 WASTE CODE DELETED IN ACCORDANCE WITH SECTION 261.35 OF THIS CHAPTER AND WHERE THE GENERATOR DOES NOT RESUME OR INITIATE USE OF CHLOROPHENOLIC FORMULATIONS). THIS LISTING DOES NOT INCLUDE K001 BOTTOM SEDIMENT SLUDGE FROM THE TREATMENT OF WASTEWATER FROM WOOD PRESERVING PROCESSES THAT USE CREOSOTE AND/OR PENTACHLOROPHENOL. (NOTE: THE LISTING OF WASTEWATERS THAT HAVE NOT COME INTO CONTACT WITH PROCESS CONTAMINANTS IS STAYED ADMINISTRATIVELY. THE LISTING FOR PLANTS THAT HAVE PREVIOUSLY USED CHLOROPHENOLIC FORMULATIONS IS ADMINISTRATIVELY STAYED WHENEVER THESE WASTES ARE COVERED BY THE F034 OR F035 LISTINGS. THESE STAYS WILL REMAIN IN EFFECT UNTIL FURTHER ADMINISTRATIVE ACTION IS TAKEN.)

Waste code: F034

Waste name: WASTEWATERS, PROCESS RESIDUALS, PRESERVATIVE DRIPPAGE, AND SPENT FORMULATIONS FROM WOOD PRESERVING PROCESS GENERATED AT PLANTS THAT USE CREOSOTE FORMULATIONS. THIS LISTING DOES NOT INCLUDE K001 BOTTOM

Map ID  
Direction  
Distance  
Elevation

MAP FINDINGS

Site

Database(s)

EDR ID Number  
EPA ID Number

**MEREDITH WILLIAM C CO INC (Continued)**

**1000201423**

SEDIMENT SLUDGE FROM THE TREATMENT OF WASTEWATER FROM WOOD PRESERVING PROCESSES THAT USE CREOSOTE AND/OR PENTACHLOROPHENOL. (NOTE: THE LISTING OF WASTEWATERS THAT HAVE NOT COME INTO CONTACT WITH PROCESS CONTAMINANTS IS STAYED ADMINISTRATIVELY. THE STAY WILL REMAIN IN EFFECT UNTIL FURTHER ADMINISTRATIVE ACTION IS TAKEN.)

Waste code: K001  
Waste name: BOTTOM SEDIMENT SLUDGE FROM THE TREATMENT OF WASTEWATERS FROM WOOD PRESERVING PROCESSES THAT USE CREOSOTE AND/OR PENTACHLOROPHENOL.

Biennial Reports:

Last Biennial Reporting Year: 2005

Annual Waste Handled:

Waste code: D023  
Waste name: O-CRESOL  
Amount (Lbs): 14800

Waste code: D025  
Waste name: P-CRESOL  
Amount (Lbs): 14800

Waste code: D034  
Waste name: HEXACHLOROETHANE  
Amount (Lbs): 0

Waste code: D037  
Waste name: PENTRACHLOROPHENOL  
Amount (Lbs): 9970733

Waste code: F032  
Waste name: WASTEWATERS, PROCESS RESIDUALS, PRESERVATIVE DRIPPAGE, AND SPENT FORMULATIONS FROM WOOD PRESERVING PROCESSES GENERATED AT PLANTS THAT CURRENTLY USE OR HAVE PREVIOUSLY USED CHLOROPHENOLIC FORMULATIONS (EXCEPT POTENTIALLY CROSS-CONTAMINATED WASTES THAT HAVE HAD THE F032 WASTE CODE DELETED IN ACCORDANCE WITH SECTION 261.35 OF THIS CHAPTER AND WHERE THE GENERATOR DOES NOT RESUME OR INITIATE USE OF CHLOROPHENOLIC FORMULATIONS). THIS LISTING DOES NOT INCLUDE K001 BOTTOM SEDIMENT SLUDGE FROM THE TREATMENT OF WASTEWATER FROM WOOD PRESERVING PROCESSES THAT USE CREOSOTE AND/OR PENTACHLOROPHENOL. (NOTE: THE LISTING OF WASTEWATERS THAT HAVE NOT COME INTO CONTACT WITH PROCESS CONTAMINANTS IS STAYED ADMINISTRATIVELY. THE LISTING FOR PLANTS THAT HAVE PREVIOUSLY USED CHLOROPHENOLIC FORMULATIONS IS ADMINISTRATIVELY STAYED WHENEVER THESE WASTES ARE COVERED BY THE F034 OR F035 LISTINGS. THESE STAYS WILL REMAIN IN EFFECT UNTIL FURTHER ADMINISTRATIVE ACTION IS TAKEN.)  
Amount (Lbs): 9970733

Waste code: F035  
Waste name: WASTEWATERS, PROCESS RESIDUALS, PRESERVATIVE DRIPPAGE, AND SPENT FORMULATIONS FROM WOOD PRESERVING PROCESS GENERATED AT PLANTS THAT USE INORGANIC PRESERVATIVES CONTAINING ARSENIC OR CHROMIUM. THIS LISTING DOES NOT INCLUDE K001 BOTTOM SEDIMENT SLUDGE FROM THE TREATMENT OF WASTEWATER FROM WOOD PRESERVING PROCESSES THAT USE CREOSOTE AND/OR PENTACHLOROPHENOL (NOTE: THE LISTING OF WASTEWATERS THAT HAVE NOT COME INTO CONTACT WITH PROCESS CONTAMINANTS IS STAYED ADMINISTRATIVELY. THE STAY WILL REMAIN IN EFFECT UNTIL FURTHER

Map ID  
Direction  
Distance  
Elevation

MAP FINDINGS

Site

Database(s)

EDR ID Number  
EPA ID Number

**MEREDITH WILLIAM C CO INC (Continued)**

**1000201423**

Amount (Lbs): ADMINISTRATIVE ACTION IS TAKEN.).  
14800

Waste code: K001  
Waste name: BOTTOM SEDIMENT SLUDGE FROM THE TREATMENT OF WASTEWATERS FROM WOOD  
PRESERVING PROCESSES THAT USE CREOSOTE AND/OR PENTACHLOROPHENOL.  
Amount (Lbs): 134390

**Corrective Action Summary:**

Event date: 03/17/1988  
Event: RFA Completed

Event date: 08/15/1988  
Event: RFA Completed, Assessment was an RFA.

Event date: 09/30/1988  
Event: RFI Imposition

Event date: 04/24/1991  
Event: Date For Public Notice On Proposed Remedy

Event date: 06/28/1991  
Event: RFI Workplan Received

Event date: 08/14/1991  
Event: RFI Workplan Modification Requested By Agency

Event date: 08/14/1991  
Event: RFI Workplan Approved

Event date: 11/08/1991  
Event: CA Prioritization, Facility or area was assigned a high corrective  
action priority.

Event date: 06/23/1992  
Event: Stabilization Measures Evaluation, This facility is not amenable to  
stabilization activity at the present time for reasons other than 1-  
it appears to be technically infeasible or inappropriate (NF) or 2-  
there is a lack of technical information (IN). Reasons for this  
conclusion may be the status of closure at the facility, the degree of  
risk, timing considerations, the status of corrective action work at  
the facility, or other administrative considerations.

Event date: 02/11/1993  
Event: Date For Public Notice On Proposed Remedy

Event date: 02/11/1993  
Event: Cost Estimate For Remedy Received

Event date: 02/11/1993  
Event: Date For Remedy Selection (CM Imposed)

Event date: 03/30/1993  
Event: Corrective Measures Design Approved

Event date: 09/23/1993

Map ID  
Direction  
Distance  
Elevation

MAP FINDINGS

Site

Database(s)

EDR ID Number  
EPA ID Number

**MEREDITH WILLIAM C CO INC (Continued)**

**1000201423**

Event: Stabilization Measures Evaluation, This facility is amenable to stabilization activity based on the status of corrective action work at the facility, technical factors, the degree of risk, timing considerations and administrative considerations.

Event date: 09/23/1993  
Event: CA226YC

Event date: 02/12/1997  
Event: Current Human Exposures under Control, Current human exposures are NOT under control.

Event date: 02/12/1997  
Event: Igration of Contaminated Groundwater under Control, Unacceptable migration of contaminated groundwater is observed or expected.

Event date: 06/09/1997  
Event: CA196

Event date: 09/30/1998  
Event: Date For Remedy Selection (CM Imposed)

Event date: 02/27/2003  
Event: CA931

Event date: 12/29/2003  
Event: RFI Supplemental Information Requested By Agency

Event date: 09/30/2005  
Event: Current Human Exposures under Control, Yes, Current Human Exposures Under Control has been verified. Based on a review of information contained in the EI determination, current human exposures are expected to be under control at the facility under current and reasonably expected conditions. This determination will be re-evaluated when the Agency/State becomes aware of significant changes at the facility.

Event date: 09/30/2005  
Event: Igration of Contaminated Groundwater under Control, More information is needed to make a determination.

Event date: 11/02/2005  
Event: CA931

Event date: 11/08/2005  
Event: CA932

Event date: 09/14/2007  
Event: CA931

Event date: 09/25/2007  
Event: CA931

Event date: 09/27/2007  
Event: CA932

Event date: 06/11/2008

Map ID  
Direction  
Distance  
Elevation

MAP FINDINGS

Site

Database(s)

EDR ID Number  
EPA ID Number

**MEREDITH WILLIAM C CO INC (Continued)**

**1000201423**

Event:	CA931
Event date:	06/19/2008
Event:	CA932
Event date:	Not reported
Event:	CA450XH
Event date:	Not reported
Event:	CA450XG
Event date:	Not reported
Event:	CA200XH
Event date:	Not reported
Event:	Migration of Contaminated Groundwater under Control, Yes, Migration of Contaminated Groundwater Under Control has been verified. Based on a review of information contained in the EI determination, it has been determined that migration of contaminated groundwater is under control at the facility. Specifically, this determination indicates that the migration of contaminated groundwater is under control, and that monitoring will be conducted to confirm that contaminated groundwater remains within the existing area of contaminated groundwater. This determination will be re-evaluated when the Agency becomes aware of significant changes at the facility.
Event date:	Not reported
Event:	CA200XG
Event date:	Not reported
Event:	CA600XH

**Facility Has Received Notices of Violations:**

Regulation violated:	Not reported
Area of violation:	Permit Condition or Requirement
Date violation determined:	03/03/2008
Date achieved compliance:	04/30/2008
Violation lead agency:	State
Enforcement action:	WRITTEN INFORMAL
Enforcement action date:	03/26/2008
Enf. disposition status:	Not reported
Enf. disp. status date:	Not reported
Enforcement lead agency:	State
Proposed penalty amount:	Not reported
Final penalty amount:	Not reported
Paid penalty amount:	Not reported
Regulation violated:	Not reported
Area of violation:	TSD - Container Use and Management
Date violation determined:	04/25/2007
Date achieved compliance:	05/01/2007
Violation lead agency:	State
Enforcement action:	VERBAL INFORMAL
Enforcement action date:	04/25/2007
Enf. disposition status:	Not reported
Enf. disp. status date:	Not reported
Enforcement lead agency:	State

Map ID  
Direction  
Distance  
Elevation

MAP FINDINGS

Site

Database(s)

EDR ID Number  
EPA ID Number

**MEREDITH WILLIAM C CO INC (Continued)**

**1000201423**

Proposed penalty amount: Not reported  
Final penalty amount: Not reported  
Paid penalty amount: Not reported

Regulation violated: Not reported  
Area of violation: TSD - Releases from SWMUs  
Date violation determined: 02/13/2007  
Date achieved compliance: 04/27/2007  
Violation lead agency: State  
Enforcement action: WRITTEN INFORMAL  
Enforcement action date: 04/03/2007  
Enf. disposition status: Not reported  
Enf. disp. status date: Not reported  
Enforcement lead agency: State  
Proposed penalty amount: Not reported  
Final penalty amount: Not reported  
Paid penalty amount: Not reported

Regulation violated: SR - 264.15  
Area of violation: Generators - Records/Reporting  
Date violation determined: 08/02/2005  
Date achieved compliance: 10/21/2005  
Violation lead agency: State  
Enforcement action: WRITTEN INFORMAL  
Enforcement action date: 10/05/2005  
Enf. disposition status: Not reported  
Enf. disp. status date: Not reported  
Enforcement lead agency: State  
Proposed penalty amount: Not reported  
Final penalty amount: Not reported  
Paid penalty amount: Not reported

Regulation violated: SR - 264.196  
Area of violation: Generators - General  
Date violation determined: 08/02/2005  
Date achieved compliance: 10/21/2005  
Violation lead agency: State  
Enforcement action: WRITTEN INFORMAL  
Enforcement action date: 10/05/2005  
Enf. disposition status: Not reported  
Enf. disp. status date: Not reported  
Enforcement lead agency: State  
Proposed penalty amount: Not reported  
Final penalty amount: Not reported  
Paid penalty amount: Not reported

Regulation violated: SR - CONSENT ORDER COND #10  
Area of violation: Formal Enforcement Agreement or Order  
Date violation determined: 04/05/2001  
Date achieved compliance: 10/15/2001  
Violation lead agency: State  
Enforcement action: INITIAL 3008(A) COMPLIANCE  
Enforcement action date: 05/07/2001  
Enf. disposition status: Not reported  
Enf. disp. status date: Not reported  
Enforcement lead agency: State  
Proposed penalty amount: Not reported

Map ID  
Direction  
Distance  
Elevation

MAP FINDINGS

Site

Database(s)

EDR ID Number  
EPA ID Number

**MEREDITH WILLIAM C CO INC (Continued)**

**1000201423**

Final penalty amount: Not reported  
Paid penalty amount: Not reported

Regulation violated: SR - CONSENT ORDER COND 9  
Area of violation: TSD - Corrective Action for SWMUs  
Date violation determined: 04/05/2001  
Date achieved compliance: 10/15/2001  
Violation lead agency: State  
Enforcement action: INITIAL 3008(A) COMPLIANCE  
Enforcement action date: 05/07/2001  
Enf. disposition status: Not reported  
Enf. disp. status date: Not reported  
Enforcement lead agency: State  
Proposed penalty amount: Not reported  
Final penalty amount: Not reported  
Paid penalty amount: Not reported

Regulation violated: SR - 262.34  
Area of violation: Generators - General  
Date violation determined: 04/05/2001  
Date achieved compliance: 10/15/2001  
Violation lead agency: State  
Enforcement action: INITIAL 3008(A) COMPLIANCE  
Enforcement action date: 05/07/2001  
Enf. disposition status: Not reported  
Enf. disp. status date: Not reported  
Enforcement lead agency: State  
Proposed penalty amount: Not reported  
Final penalty amount: Not reported  
Paid penalty amount: Not reported

Regulation violated: SR - 262.34  
Area of violation: Generators - General  
Date violation determined: 04/05/2001  
Date achieved compliance: 10/15/2001  
Violation lead agency: State  
Enforcement action: FINAL 3008(A) COMPLIANCE ORDER  
Enforcement action date: 10/15/2001  
Enf. disposition status: Not reported  
Enf. disp. status date: Not reported  
Enforcement lead agency: State  
Proposed penalty amount: Not reported  
Final penalty amount: 20000  
Paid penalty amount: Not reported

Regulation violated: SR - CONSENT ORDER COND 9  
Area of violation: TSD - Corrective Action for SWMUs  
Date violation determined: 04/05/2001  
Date achieved compliance: 10/15/2001  
Violation lead agency: State  
Enforcement action: FINAL 3008(A) COMPLIANCE ORDER  
Enforcement action date: 10/15/2001  
Enf. disposition status: Not reported  
Enf. disp. status date: Not reported  
Enforcement lead agency: State  
Proposed penalty amount: Not reported  
Final penalty amount: 20000

Map ID  
Direction  
Distance  
Elevation

MAP FINDINGS

Site

Database(s)

EDR ID Number  
EPA ID Number

**MEREDITH WILLIAM C CO INC (Continued)**

**1000201423**

Paid penalty amount: Not reported

Regulation violated: SR - CONSENT ORDER COND #10  
Area of violation: Formal Enforcement Agreement or Order  
Date violation determined: 04/05/2001  
Date achieved compliance: 10/15/2001  
Violation lead agency: State  
Enforcement action: FINAL 3008(A) COMPLIANCE ORDER  
Enforcement action date: 10/15/2001  
Enf. disposition status: Not reported  
Enf. disp. status date: Not reported  
Enforcement lead agency: State  
Proposed penalty amount: Not reported  
Final penalty amount: 20000  
Paid penalty amount: Not reported

Regulation violated: SR - 391-3-11-.10 (264 SUBPART J)  
Area of violation: TSD - General Facility Standards  
Date violation determined: 08/31/2000  
Date achieved compliance: 10/15/2001  
Violation lead agency: State  
Enforcement action: FINAL 3008(A) COMPLIANCE ORDER  
Enforcement action date: 10/15/2001  
Enf. disposition status: Not reported  
Enf. disp. status date: Not reported  
Enforcement lead agency: State  
Proposed penalty amount: Not reported  
Final penalty amount: 20000  
Paid penalty amount: Not reported

Regulation violated: SR - 391-3-11-.10 (264 SUBPART J)  
Area of violation: TSD - General Facility Standards  
Date violation determined: 08/31/2000  
Date achieved compliance: 10/15/2001  
Violation lead agency: State  
Enforcement action: INITIAL 3008(A) COMPLIANCE  
Enforcement action date: 05/07/2001  
Enf. disposition status: Not reported  
Enf. disp. status date: Not reported  
Enforcement lead agency: State  
Proposed penalty amount: Not reported  
Final penalty amount: Not reported  
Paid penalty amount: Not reported

Regulation violated: SR - 391-3-11-.10 (264)  
Area of violation: TSD - General Facility Standards  
Date violation determined: 08/31/2000  
Date achieved compliance: 10/15/2001  
Violation lead agency: State  
Enforcement action: FINAL 3008(A) COMPLIANCE ORDER  
Enforcement action date: 10/15/2001  
Enf. disposition status: Not reported  
Enf. disp. status date: Not reported  
Enforcement lead agency: State  
Proposed penalty amount: Not reported  
Final penalty amount: 20000  
Paid penalty amount: Not reported



Map ID  
Direction  
Distance  
Elevation

MAP FINDINGS

Site

Database(s)

EDR ID Number  
EPA ID Number

**MEREDITH WILLIAM C CO INC (Continued)**

**1000201423**

Regulation violated: SR - 391-3-11-.10 (264)  
Area of violation: TSD - General Facility Standards  
Date violation determined: 08/31/2000  
Date achieved compliance: 10/15/2001  
Violation lead agency: State  
Enforcement action: INITIAL 3008(A) COMPLIANCE  
Enforcement action date: 05/07/2001  
Enf. disposition status: Not reported  
Enf. disp. status date: Not reported  
Enforcement lead agency: State  
Proposed penalty amount: Not reported  
Final penalty amount: Not reported  
Paid penalty amount: Not reported

Regulation violated: FR - 265.31  
Area of violation: TSD - Preparedness and Prevention  
Date violation determined: 03/09/1999  
Date achieved compliance: 03/09/1999  
Violation lead agency: EPA  
Enforcement action: EPA TO STATE ADMINISTRATIVE REFERRAL  
Enforcement action date: 03/09/1999  
Enf. disposition status: Not reported  
Enf. disp. status date: Not reported  
Enforcement lead agency: EPA  
Proposed penalty amount: Not reported  
Final penalty amount: Not reported  
Paid penalty amount: Not reported

Regulation violated: SR - permit cond i.b.5  
Area of violation: TSD - Closure/Post-Closure  
Date violation determined: 10/09/1998  
Date achieved compliance: 11/30/1998  
Violation lead agency: State  
Enforcement action: WRITTEN INFORMAL  
Enforcement action date: 10/14/1998  
Enf. disposition status: Not reported  
Enf. disp. status date: Not reported  
Enforcement lead agency: State  
Proposed penalty amount: Not reported  
Final penalty amount: Not reported  
Paid penalty amount: Not reported

Regulation violated: SR - 262.34, 265 SUBPART I  
Area of violation: Generators - General  
Date violation determined: 05/22/1996  
Date achieved compliance: 12/05/1996  
Violation lead agency: State  
Enforcement action: INITIAL 3008(A) COMPLIANCE  
Enforcement action date: 12/05/1996  
Enf. disposition status: Not reported  
Enf. disp. status date: Not reported  
Enforcement lead agency: State  
Proposed penalty amount: Not reported  
Final penalty amount: Not reported  
Paid penalty amount: Not reported

Regulation violated: SR - 262.34, 265 SUBPART I

Map ID  
Direction  
Distance  
Elevation

MAP FINDINGS

Site

Database(s)

EDR ID Number  
EPA ID Number

**MEREDITH WILLIAM C CO INC (Continued)**

**1000201423**

Area of violation: Generators - General  
Date violation determined: 05/22/1996  
Date achieved compliance: 12/05/1996  
Violation lead agency: State  
Enforcement action: INITIAL 3008(A) COMPLIANCE  
Enforcement action date: 05/22/1996  
Enf. disposition status: Not reported  
Enf. disp. status date: Not reported  
Enforcement lead agency: State  
Proposed penalty amount: Not reported  
Final penalty amount: Not reported  
Paid penalty amount: Not reported

Regulation violated: SR - PERMIT COND. III.E.1.  
Area of violation: TSD - General  
Date violation determined: 08/03/1994  
Date achieved compliance: 12/05/1996  
Violation lead agency: State  
Enforcement action: INITIAL 3008(A) COMPLIANCE  
Enforcement action date: 12/05/1996  
Enf. disposition status: Not reported  
Enf. disp. status date: Not reported  
Enforcement lead agency: State  
Proposed penalty amount: Not reported  
Final penalty amount: Not reported  
Paid penalty amount: Not reported

Regulation violated: SR - SUBPT J  
Area of violation: TSD - General Facility Standards  
Date violation determined: 08/03/1994  
Date achieved compliance: 12/05/1996  
Violation lead agency: State  
Enforcement action: INITIAL 3008(A) COMPLIANCE  
Enforcement action date: 05/22/1996  
Enf. disposition status: Not reported  
Enf. disp. status date: Not reported  
Enforcement lead agency: State  
Proposed penalty amount: Not reported  
Final penalty amount: Not reported  
Paid penalty amount: Not reported

Regulation violated: SR - SUBPT J  
Area of violation: TSD - General Facility Standards  
Date violation determined: 08/03/1994  
Date achieved compliance: 12/05/1996  
Violation lead agency: State  
Enforcement action: INITIAL 3008(A) COMPLIANCE  
Enforcement action date: 08/03/1994  
Enf. disposition status: Not reported  
Enf. disp. status date: Not reported  
Enforcement lead agency: State  
Proposed penalty amount: Not reported  
Final penalty amount: Not reported  
Paid penalty amount: Not reported

Regulation violated: SR - PERMIT COND. I.V.C.I  
Area of violation: TSD - General

Map ID  
Direction  
Distance  
Elevation

MAP FINDINGS

Site

Database(s)

EDR ID Number  
EPA ID Number

**MEREDITH WILLIAM C CO INC (Continued)**

**1000201423**

Date violation determined: 08/03/1994  
Date achieved compliance: 12/05/1996  
Violation lead agency: State  
Enforcement action: INITIAL 3008(A) COMPLIANCE  
Enforcement action date: 09/11/1996  
Enf. disposition status: Not reported  
Enf. disp. status date: Not reported  
Enforcement lead agency: State  
Proposed penalty amount: Not reported  
Final penalty amount: Not reported  
Paid penalty amount: Not reported

Regulation violated: SR - PERMIT COND. I.V.C.A.  
Area of violation: TSD - General  
Date violation determined: 08/03/1994  
Date achieved compliance: 12/09/1994  
Violation lead agency: State  
Enforcement action: INITIAL 3008(A) COMPLIANCE  
Enforcement action date: 08/03/1994  
Enf. disposition status: Not reported  
Enf. disp. status date: Not reported  
Enforcement lead agency: State  
Proposed penalty amount: Not reported  
Final penalty amount: Not reported  
Paid penalty amount: Not reported

Regulation violated: SR - 265.15(c) 265.31 & 265.33  
Area of violation: Generators - General  
Date violation determined: 08/03/1994  
Date achieved compliance: 12/05/1996  
Violation lead agency: State  
Enforcement action: INITIAL 3008(A) COMPLIANCE  
Enforcement action date: 08/03/1994  
Enf. disposition status: Not reported  
Enf. disp. status date: Not reported  
Enforcement lead agency: State  
Proposed penalty amount: Not reported  
Final penalty amount: Not reported  
Paid penalty amount: Not reported

Regulation violated: SR - PERMIT COND. I.V.C.I  
Area of violation: TSD - General  
Date violation determined: 08/03/1994  
Date achieved compliance: 12/05/1996  
Violation lead agency: State  
Enforcement action: INITIAL 3008(A) COMPLIANCE  
Enforcement action date: 05/22/1996  
Enf. disposition status: Not reported  
Enf. disp. status date: Not reported  
Enforcement lead agency: State  
Proposed penalty amount: Not reported  
Final penalty amount: Not reported  
Paid penalty amount: Not reported

Regulation violated: SR - 265.171  
Area of violation: Generators - General  
Date violation determined: 08/03/1994

Map ID  
Direction  
Distance  
Elevation

MAP FINDINGS

Site

Database(s)

EDR ID Number  
EPA ID Number

**MEREDITH WILLIAM C CO INC (Continued)**

**1000201423**

Date achieved compliance: 11/09/1994  
Violation lead agency: State  
Enforcement action: INITIAL 3008(A) COMPLIANCE  
Enforcement action date: 09/11/1996  
Enf. disposition status: Not reported  
Enf. disp. status date: Not reported  
Enforcement lead agency: State  
Proposed penalty amount: Not reported  
Final penalty amount: Not reported  
Paid penalty amount: Not reported

Regulation violated: SR - PART 240  
Area of violation: TSD - General Facility Standards  
Date violation determined: 08/03/1994  
Date achieved compliance: 12/05/1996  
Violation lead agency: State  
Enforcement action: INITIAL 3008(A) COMPLIANCE  
Enforcement action date: 09/11/1996  
Enf. disposition status: Not reported  
Enf. disp. status date: Not reported  
Enforcement lead agency: State  
Proposed penalty amount: Not reported  
Final penalty amount: Not reported  
Paid penalty amount: Not reported

Regulation violated: SR - PART 240  
Area of violation: TSD - General Facility Standards  
Date violation determined: 08/03/1994  
Date achieved compliance: 12/05/1996  
Violation lead agency: State  
Enforcement action: INITIAL 3008(A) COMPLIANCE  
Enforcement action date: 12/05/1996  
Enf. disposition status: Not reported  
Enf. disp. status date: Not reported  
Enforcement lead agency: State  
Proposed penalty amount: Not reported  
Final penalty amount: Not reported  
Paid penalty amount: Not reported

Regulation violated: SR - PART 240  
Area of violation: TSD - General Facility Standards  
Date violation determined: 08/03/1994  
Date achieved compliance: 12/05/1996  
Violation lead agency: State  
Enforcement action: INITIAL 3008(A) COMPLIANCE  
Enforcement action date: 05/22/1996  
Enf. disposition status: Not reported  
Enf. disp. status date: Not reported  
Enforcement lead agency: State  
Proposed penalty amount: Not reported  
Final penalty amount: Not reported  
Paid penalty amount: Not reported

Regulation violated: SR - PERMIT COND. I.V.C.I  
Area of violation: TSD - General  
Date violation determined: 08/03/1994  
Date achieved compliance: 12/05/1996

Map ID  
Direction  
Distance  
Elevation

MAP FINDINGS

Site

Database(s)

EDR ID Number  
EPA ID Number

**MEREDITH WILLIAM C CO INC (Continued)**

**1000201423**

Violation lead agency: State  
Enforcement action: INITIAL 3008(A) COMPLIANCE  
Enforcement action date: 08/03/1994  
Enf. disposition status: Not reported  
Enf. disp. status date: Not reported  
Enforcement lead agency: State  
Proposed penalty amount: Not reported  
Final penalty amount: Not reported  
Paid penalty amount: Not reported

Regulation violated: SR - PERMIT COND. III.E.1.  
Area of violation: TSD - General  
Date violation determined: 08/03/1994  
Date achieved compliance: 12/05/1996  
Violation lead agency: State  
Enforcement action: INITIAL 3008(A) COMPLIANCE  
Enforcement action date: 05/22/1996  
Enf. disposition status: Not reported  
Enf. disp. status date: Not reported  
Enforcement lead agency: State  
Proposed penalty amount: Not reported  
Final penalty amount: Not reported  
Paid penalty amount: Not reported

Regulation violated: SR - 262.34 & 265 SUBPT I  
Area of violation: Generators - General  
Date violation determined: 08/03/1994  
Date achieved compliance: 11/09/1994  
Violation lead agency: State  
Enforcement action: INITIAL 3008(A) COMPLIANCE  
Enforcement action date: 08/03/1994  
Enf. disposition status: Not reported  
Enf. disp. status date: Not reported  
Enforcement lead agency: State  
Proposed penalty amount: Not reported  
Final penalty amount: Not reported  
Paid penalty amount: Not reported

Regulation violated: SR - 262.34 & 265 SUBPT I  
Area of violation: Generators - General  
Date violation determined: 08/03/1994  
Date achieved compliance: 11/09/1994  
Violation lead agency: State  
Enforcement action: INITIAL 3008(A) COMPLIANCE  
Enforcement action date: 09/11/1996  
Enf. disposition status: Not reported  
Enf. disp. status date: Not reported  
Enforcement lead agency: State  
Proposed penalty amount: Not reported  
Final penalty amount: Not reported  
Paid penalty amount: Not reported

Regulation violated: SR - PART 240  
Area of violation: TSD - General Facility Standards  
Date violation determined: 08/03/1994  
Date achieved compliance: 12/05/1996  
Violation lead agency: State

Map ID  
Direction  
Distance  
Elevation

MAP FINDINGS

Site

Database(s)

EDR ID Number  
EPA ID Number

**MEREDITH WILLIAM C CO INC (Continued)**

**1000201423**

Enforcement action: INITIAL 3008(A) COMPLIANCE  
Enforcement action date: 08/03/1994  
Enf. disposition status: Not reported  
Enf. disp. status date: Not reported  
Enforcement lead agency: State  
Proposed penalty amount: Not reported  
Final penalty amount: Not reported  
Paid penalty amount: Not reported

Regulation violated: SR - 265.15(c) 265.31 & 265.33  
Area of violation: Generators - General  
Date violation determined: 08/03/1994  
Date achieved compliance: 12/05/1996  
Violation lead agency: State  
Enforcement action: INITIAL 3008(A) COMPLIANCE  
Enforcement action date: 12/05/1996  
Enf. disposition status: Not reported  
Enf. disp. status date: Not reported  
Enforcement lead agency: State  
Proposed penalty amount: Not reported  
Final penalty amount: Not reported  
Paid penalty amount: Not reported

Regulation violated: SR - PERMIT COND. I.V.C.I  
Area of violation: TSD - General  
Date violation determined: 08/03/1994  
Date achieved compliance: 12/05/1996  
Violation lead agency: State  
Enforcement action: INITIAL 3008(A) COMPLIANCE  
Enforcement action date: 12/05/1996  
Enf. disposition status: Not reported  
Enf. disp. status date: Not reported  
Enforcement lead agency: State  
Proposed penalty amount: Not reported  
Final penalty amount: Not reported  
Paid penalty amount: Not reported

Regulation violated: SR - PERMIT COND. I.V.C.A.  
Area of violation: TSD - General  
Date violation determined: 08/03/1994  
Date achieved compliance: 12/09/1994  
Violation lead agency: State  
Enforcement action: INITIAL 3008(A) COMPLIANCE  
Enforcement action date: 09/11/1996  
Enf. disposition status: Not reported  
Enf. disp. status date: Not reported  
Enforcement lead agency: State  
Proposed penalty amount: Not reported  
Final penalty amount: Not reported  
Paid penalty amount: Not reported

Regulation violated: SR - PERMIT COND. III.E.1.  
Area of violation: TSD - General  
Date violation determined: 08/03/1994  
Date achieved compliance: 12/05/1996  
Violation lead agency: State  
Enforcement action: INITIAL 3008(A) COMPLIANCE

Map ID  
Direction  
Distance  
Elevation

MAP FINDINGS

Site

Database(s)

EDR ID Number  
EPA ID Number

**MEREDITH WILLIAM C CO INC (Continued)**

**1000201423**

Enforcement action date: 09/11/1996  
Enf. disposition status: Not reported  
Enf. disp. status date: Not reported  
Enforcement lead agency: State  
Proposed penalty amount: Not reported  
Final penalty amount: Not reported  
Paid penalty amount: Not reported

Regulation violated: SR - SUBPT J  
Area of violation: TSD - General Facility Standards  
Date violation determined: 08/03/1994  
Date achieved compliance: 12/05/1996  
Violation lead agency: State  
Enforcement action: INITIAL 3008(A) COMPLIANCE  
Enforcement action date: 09/11/1996  
Enf. disposition status: Not reported  
Enf. disp. status date: Not reported  
Enforcement lead agency: State  
Proposed penalty amount: Not reported  
Final penalty amount: Not reported  
Paid penalty amount: Not reported

Regulation violated: SR - PERMIT COND. III.E.1.  
Area of violation: TSD - General  
Date violation determined: 08/03/1994  
Date achieved compliance: 12/05/1996  
Violation lead agency: State  
Enforcement action: INITIAL 3008(A) COMPLIANCE  
Enforcement action date: 08/03/1994  
Enf. disposition status: Not reported  
Enf. disp. status date: Not reported  
Enforcement lead agency: State  
Proposed penalty amount: Not reported  
Final penalty amount: Not reported  
Paid penalty amount: Not reported

Regulation violated: SR - SUBPT J  
Area of violation: TSD - General Facility Standards  
Date violation determined: 08/03/1994  
Date achieved compliance: 12/05/1996  
Violation lead agency: State  
Enforcement action: INITIAL 3008(A) COMPLIANCE  
Enforcement action date: 12/05/1996  
Enf. disposition status: Not reported  
Enf. disp. status date: Not reported  
Enforcement lead agency: State  
Proposed penalty amount: Not reported  
Final penalty amount: Not reported  
Paid penalty amount: Not reported

Regulation violated: SR - 265.15(c) 265.31 & 265.33  
Area of violation: Generators - General  
Date violation determined: 08/03/1994  
Date achieved compliance: 12/05/1996  
Violation lead agency: State  
Enforcement action: INITIAL 3008(A) COMPLIANCE  
Enforcement action date: 05/22/1996

Map ID  
Direction  
Distance  
Elevation

MAP FINDINGS

Site

Database(s)

EDR ID Number  
EPA ID Number

**MEREDITH WILLIAM C CO INC (Continued)**

**1000201423**

Enf. disposition status: Not reported  
Enf. disp. status date: Not reported  
Enforcement lead agency: State  
Proposed penalty amount: Not reported  
Final penalty amount: Not reported  
Paid penalty amount: Not reported

Regulation violated: SR - 265.15(c) 265.31 & 265.33  
Area of violation: Generators - General  
Date violation determined: 08/03/1994  
Date achieved compliance: 12/05/1996  
Violation lead agency: State  
Enforcement action: INITIAL 3008(A) COMPLIANCE  
Enforcement action date: 09/11/1996  
Enf. disposition status: Not reported  
Enf. disp. status date: Not reported  
Enforcement lead agency: State  
Proposed penalty amount: Not reported  
Final penalty amount: Not reported  
Paid penalty amount: Not reported

Regulation violated: SR - 265.171  
Area of violation: Generators - General  
Date violation determined: 08/03/1994  
Date achieved compliance: 11/09/1994  
Violation lead agency: State  
Enforcement action: INITIAL 3008(A) COMPLIANCE  
Enforcement action date: 08/03/1994  
Enf. disposition status: Not reported  
Enf. disp. status date: Not reported  
Enforcement lead agency: State  
Proposed penalty amount: Not reported  
Final penalty amount: Not reported  
Paid penalty amount: Not reported

Regulation violated: Not reported  
Area of violation: TSD - Contingency Plan and Emergency Procedures  
Date violation determined: 02/02/1994  
Date achieved compliance: 03/02/1994  
Violation lead agency: EPA  
Enforcement action: EPA TO STATE ADMINISTRATIVE REFERRAL  
Enforcement action date: 03/02/1994  
Enf. disposition status: Not reported  
Enf. disp. status date: Not reported  
Enforcement lead agency: EPA  
Proposed penalty amount: Not reported  
Final penalty amount: Not reported  
Paid penalty amount: Not reported

Regulation violated: Not reported  
Area of violation: Generators - General  
Date violation determined: 02/02/1994  
Date achieved compliance: 03/02/1994  
Violation lead agency: EPA  
Enforcement action: EPA TO STATE ADMINISTRATIVE REFERRAL  
Enforcement action date: 03/02/1994  
Enf. disposition status: Not reported



Map ID  
Direction  
Distance  
Elevation

MAP FINDINGS

Site

Database(s)

EDR ID Number  
EPA ID Number

**MEREDITH WILLIAM C CO INC (Continued)**

**1000201423**

Enf. disp. status date: Not reported  
Enforcement lead agency: EPA  
Proposed penalty amount: Not reported  
Final penalty amount: Not reported  
Paid penalty amount: Not reported

Regulation violated: SR - 262.34  
Area of violation: LDR - General  
Date violation determined: 09/30/1993  
Date achieved compliance: 02/02/1994  
Violation lead agency: State  
Enforcement action: WRITTEN INFORMAL  
Enforcement action date: 01/26/1994  
Enf. disposition status: Not reported  
Enf. disp. status date: Not reported  
Enforcement lead agency: State  
Proposed penalty amount: Not reported  
Final penalty amount: Not reported  
Paid penalty amount: Not reported

Regulation violated: SR - 265 SUB D  
Area of violation: TSD - General Facility Standards  
Date violation determined: 10/30/1992  
Date achieved compliance: 12/04/1992  
Violation lead agency: State  
Enforcement action: WRITTEN INFORMAL  
Enforcement action date: 10/30/1992  
Enf. disposition status: Not reported  
Enf. disp. status date: Not reported  
Enforcement lead agency: State  
Proposed penalty amount: Not reported  
Final penalty amount: Not reported  
Paid penalty amount: Not reported

Regulation violated: SR - 262.34a2-3  
Area of violation: Generators - General  
Date violation determined: 10/30/1992  
Date achieved compliance: 12/04/1992  
Violation lead agency: State  
Enforcement action: WRITTEN INFORMAL  
Enforcement action date: 10/30/1992  
Enf. disposition status: Not reported  
Enf. disp. status date: Not reported  
Enforcement lead agency: State  
Proposed penalty amount: Not reported  
Final penalty amount: Not reported  
Paid penalty amount: Not reported

Regulation violated: SR - 265.253, 268  
Area of violation: TSD - General Facility Standards  
Date violation determined: 10/30/1992  
Date achieved compliance: 12/04/1992  
Violation lead agency: State  
Enforcement action: WRITTEN INFORMAL  
Enforcement action date: 10/30/1992  
Enf. disposition status: Not reported  
Enf. disp. status date: Not reported

Map ID  
Direction  
Distance  
Elevation

MAP FINDINGS

Site

Database(s)

EDR ID Number  
EPA ID Number

**MEREDITH WILLIAM C CO INC (Continued)**

**1000201423**

Enforcement lead agency: State  
Proposed penalty amount: Not reported  
Final penalty amount: Not reported  
Paid penalty amount: Not reported

Regulation violated: SR - 265.31,0265.443j  
Area of violation: TSD - General Facility Standards  
Date violation determined: 10/30/1992  
Date achieved compliance: 12/04/1992  
Violation lead agency: State  
Enforcement action: WRITTEN INFORMAL  
Enforcement action date: 10/30/1992  
Enf. disposition status: Not reported  
Enf. disp. status date: Not reported  
Enforcement lead agency: State  
Proposed penalty amount: Not reported  
Final penalty amount: Not reported  
Paid penalty amount: Not reported

Regulation violated: SR - 265.15c,31,33  
Area of violation: TSD - General Facility Standards  
Date violation determined: 10/30/1992  
Date achieved compliance: 12/04/1992  
Violation lead agency: State  
Enforcement action: WRITTEN INFORMAL  
Enforcement action date: 10/30/1992  
Enf. disposition status: Not reported  
Enf. disp. status date: Not reported  
Enforcement lead agency: State  
Proposed penalty amount: Not reported  
Final penalty amount: Not reported  
Paid penalty amount: Not reported

Regulation violated: SS - COND 5.A EPD-HW-604  
Area of violation: TSD - Corrective Action for SWMUs  
Date violation determined: 05/31/1991  
Date achieved compliance: 07/16/1991  
Violation lead agency: State  
Enforcement action: FINAL 3008(A) COMPLIANCE ORDER  
Enforcement action date: 09/20/1990  
Enf. disposition status: Not reported  
Enf. disp. status date: Not reported  
Enforcement lead agency: State  
Proposed penalty amount: 10000  
Final penalty amount: 10000  
Paid penalty amount: 10000

Regulation violated: SR - PERMIT COND III.D.1  
Area of violation: TSD IS-Ground-Water Monitoring  
Date violation determined: 02/20/1991  
Date achieved compliance: 05/08/1991  
Violation lead agency: State  
Enforcement action: WRITTEN INFORMAL  
Enforcement action date: 05/04/1991  
Enf. disposition status: Not reported  
Enf. disp. status date: Not reported  
Enforcement lead agency: State

Map ID  
Direction  
Distance  
Elevation

MAP FINDINGS

Site

Database(s)

EDR ID Number  
EPA ID Number

**MEREDITH WILLIAM C CO INC (Continued)**

**1000201423**

Proposed penalty amount: Not reported  
Final penalty amount: Not reported  
Paid penalty amount: Not reported

Regulation violated: SR - PERMIT COND III.A.1  
Area of violation: TSD IS-Ground-Water Monitoring  
Date violation determined: 02/20/1991  
Date achieved compliance: 05/08/1991  
Violation lead agency: State  
Enforcement action: WRITTEN INFORMAL  
Enforcement action date: 05/04/1991  
Enf. disposition status: Not reported  
Enf. disp. status date: Not reported  
Enforcement lead agency: State  
Proposed penalty amount: Not reported  
Final penalty amount: Not reported  
Paid penalty amount: Not reported

Regulation violated: Not reported  
Area of violation: TSD - Financial Requirements  
Date violation determined: 02/05/1990  
Date achieved compliance: 09/20/1990  
Violation lead agency: State  
Enforcement action: FINAL 3008(A) COMPLIANCE ORDER  
Enforcement action date: 09/20/1990  
Enf. disposition status: Not reported  
Enf. disp. status date: Not reported  
Enforcement lead agency: State  
Proposed penalty amount: 10000  
Final penalty amount: 10000  
Paid penalty amount: 10000

Regulation violated: Not reported  
Area of violation: TSD - Corrective Action for SWMUs  
Date violation determined: 02/05/1990  
Date achieved compliance: 09/20/1990  
Violation lead agency: State  
Enforcement action: FINAL 3008(A) COMPLIANCE ORDER  
Enforcement action date: 09/20/1990  
Enf. disposition status: Not reported  
Enf. disp. status date: Not reported  
Enforcement lead agency: State  
Proposed penalty amount: 10000  
Final penalty amount: 10000  
Paid penalty amount: 10000

Regulation violated: Not reported  
Area of violation: Formal Enforcement Agreement or Order  
Date violation determined: 02/05/1990  
Date achieved compliance: 09/20/1990  
Violation lead agency: State  
Enforcement action: FINAL 3008(A) COMPLIANCE ORDER  
Enforcement action date: 09/20/1990  
Enf. disposition status: Not reported  
Enf. disp. status date: Not reported  
Enforcement lead agency: State  
Proposed penalty amount: 10000

Map ID  
Direction  
Distance  
Elevation

MAP FINDINGS

Site

Database(s)

EDR ID Number  
EPA ID Number

**MEREDITH WILLIAM C CO INC (Continued)**

**1000201423**

Final penalty amount: 10000  
Paid penalty amount: 10000

Regulation violated: Not reported  
Area of violation: TSD - General  
Date violation determined: 12/29/1989  
Date achieved compliance: 09/20/1990  
Violation lead agency: State  
Enforcement action: WRITTEN INFORMAL  
Enforcement action date: 04/04/1990  
Enf. disposition status: Not reported  
Enf. disp. status date: Not reported  
Enforcement lead agency: State  
Proposed penalty amount: Not reported  
Final penalty amount: Not reported  
Paid penalty amount: Not reported

Regulation violated: Not reported  
Area of violation: TSD - General  
Date violation determined: 12/29/1989  
Date achieved compliance: 09/20/1990  
Violation lead agency: State  
Enforcement action: WRITTEN INFORMAL  
Enforcement action date: 02/20/1990  
Enf. disposition status: Not reported  
Enf. disp. status date: Not reported  
Enforcement lead agency: State  
Proposed penalty amount: Not reported  
Final penalty amount: Not reported  
Paid penalty amount: Not reported

Regulation violated: Not reported  
Area of violation: Formal Enforcement Agreement or Order  
Date violation determined: 12/29/1989  
Date achieved compliance: 09/20/1990  
Violation lead agency: State  
Enforcement action: WRITTEN INFORMAL  
Enforcement action date: 04/04/1990  
Enf. disposition status: Not reported  
Enf. disp. status date: Not reported  
Enforcement lead agency: State  
Proposed penalty amount: Not reported  
Final penalty amount: Not reported  
Paid penalty amount: Not reported

Regulation violated: Not reported  
Area of violation: Formal Enforcement Agreement or Order  
Date violation determined: 01/23/1989  
Date achieved compliance: 09/20/1990  
Violation lead agency: State  
Enforcement action: WRITTEN INFORMAL  
Enforcement action date: 01/23/1989  
Enf. disposition status: Not reported  
Enf. disp. status date: Not reported  
Enforcement lead agency: State  
Proposed penalty amount: Not reported  
Final penalty amount: Not reported

Map ID  
Direction  
Distance  
Elevation

MAP FINDINGS

Site

Database(s)

EDR ID Number  
EPA ID Number

**MEREDITH WILLIAM C CO INC (Continued)**

**1000201423**

Paid penalty amount: Not reported

Regulation violated: Not reported  
Area of violation: TSD - Financial Requirements  
Date violation determined: 09/30/1988  
Date achieved compliance: 09/30/1988  
Violation lead agency: State  
Enforcement action: FINAL 3008(A) COMPLIANCE ORDER  
Enforcement action date: 09/30/1988  
Enf. disposition status: Not reported  
Enf. disp. status date: Not reported  
Enforcement lead agency: State  
Proposed penalty amount: Not reported  
Final penalty amount: Not reported  
Paid penalty amount: Not reported

Regulation violated: Not reported  
Area of violation: TSD - General  
Date violation determined: 04/22/1988  
Date achieved compliance: 08/16/1988  
Violation lead agency: State  
Enforcement action: WRITTEN INFORMAL  
Enforcement action date: 04/22/1988  
Enf. disposition status: Not reported  
Enf. disp. status date: Not reported  
Enforcement lead agency: State  
Proposed penalty amount: Not reported  
Final penalty amount: Not reported  
Paid penalty amount: Not reported

Regulation violated: Not reported  
Area of violation: TSD - Closure/Post-Closure  
Date violation determined: 11/23/1983  
Date achieved compliance: 04/15/1986  
Violation lead agency: State  
Enforcement action: WRITTEN INFORMAL  
Enforcement action date: 12/06/1985  
Enf. disposition status: Not reported  
Enf. disp. status date: Not reported  
Enforcement lead agency: State  
Proposed penalty amount: Not reported  
Final penalty amount: Not reported  
Paid penalty amount: Not reported

Regulation violated: Not reported  
Area of violation: TSD - Closure/Post-Closure  
Date violation determined: 11/23/1983  
Date achieved compliance: 04/15/1986  
Violation lead agency: State  
Enforcement action: WRITTEN INFORMAL  
Enforcement action date: 02/28/1986  
Enf. disposition status: Not reported  
Enf. disp. status date: Not reported  
Enforcement lead agency: State  
Proposed penalty amount: Not reported  
Final penalty amount: Not reported  
Paid penalty amount: Not reported

Map ID  
Direction  
Distance  
Elevation

MAP FINDINGS

Site

Database(s)

EDR ID Number  
EPA ID Number

**MEREDITH WILLIAM C CO INC (Continued)**

**1000201423**

Regulation violated: Not reported  
Area of violation: TSD - Closure/Post-Closure  
Date violation determined: 11/23/1983  
Date achieved compliance: 04/15/1986  
Violation lead agency: State  
Enforcement action: WRITTEN INFORMAL  
Enforcement action date: 10/18/1985  
Enf. disposition status: Not reported  
Enf. disp. status date: Not reported  
Enforcement lead agency: State  
Proposed penalty amount: Not reported  
Final penalty amount: Not reported  
Paid penalty amount: Not reported

Regulation violated: Not reported  
Area of violation: TSD - General  
Date violation determined: 11/23/1983  
Date achieved compliance: 11/07/1985  
Violation lead agency: State  
Enforcement action: Not reported  
Enforcement action date: Not reported  
Enf. disposition status: Not reported  
Enf. disp. status date: Not reported  
Enforcement lead agency: Not reported  
Proposed penalty amount: Not reported  
Final penalty amount: Not reported  
Paid penalty amount: Not reported

Regulation violated: Not reported  
Area of violation: TSD - Financial Requirements  
Date violation determined: 11/02/1982  
Date achieved compliance: 06/07/1988  
Violation lead agency: State  
Enforcement action: REFERRAL TO ATTORNEY GENERAL  
Enforcement action date: 08/25/1986  
Enf. disposition status: Not reported  
Enf. disp. status date: Not reported  
Enforcement lead agency: State  
Proposed penalty amount: Not reported  
Final penalty amount: Not reported  
Paid penalty amount: Not reported

Regulation violated: Not reported  
Area of violation: TSD - Financial Requirements  
Date violation determined: 11/02/1982  
Date achieved compliance: 06/07/1988  
Violation lead agency: State  
Enforcement action: WRITTEN INFORMAL  
Enforcement action date: 02/11/1983  
Enf. disposition status: Not reported  
Enf. disp. status date: Not reported  
Enforcement lead agency: State  
Proposed penalty amount: Not reported  
Final penalty amount: Not reported  
Paid penalty amount: Not reported

Regulation violated: Not reported

Map ID  
Direction  
Distance  
Elevation

MAP FINDINGS

Site

Database(s)

EDR ID Number  
EPA ID Number

**MEREDITH WILLIAM C CO INC (Continued)**

**1000201423**

Area of violation: TSD - Financial Requirements  
Date violation determined: 11/02/1982  
Date achieved compliance: 06/07/1988  
Violation lead agency: State  
Enforcement action: INITIAL 3008(A) COMPLIANCE  
Enforcement action date: 10/21/1986  
Enf. disposition status: Not reported  
Enf. disp. status date: Not reported  
Enforcement lead agency: State  
Proposed penalty amount: 8000  
Final penalty amount: 8000  
Paid penalty amount: Not reported

Regulation violated: Not reported  
Area of violation: TSD - Financial Requirements  
Date violation determined: 11/02/1982  
Date achieved compliance: 06/07/1988  
Violation lead agency: State  
Enforcement action: INITIAL 3008(A) COMPLIANCE  
Enforcement action date: 10/14/1986  
Enf. disposition status: Not reported  
Enf. disp. status date: Not reported  
Enforcement lead agency: State  
Proposed penalty amount: Not reported  
Final penalty amount: Not reported  
Paid penalty amount: Not reported

Regulation violated: Not reported  
Area of violation: TSD - Financial Requirements  
Date violation determined: 11/02/1982  
Date achieved compliance: 06/07/1988  
Violation lead agency: State  
Enforcement action: WRITTEN INFORMAL  
Enforcement action date: 10/24/1985  
Enf. disposition status: Not reported  
Enf. disp. status date: Not reported  
Enforcement lead agency: State  
Proposed penalty amount: Not reported  
Final penalty amount: Not reported  
Paid penalty amount: Not reported

Regulation violated: Not reported  
Area of violation: TSD - Financial Requirements  
Date violation determined: 11/02/1982  
Date achieved compliance: 06/07/1988  
Violation lead agency: State  
Enforcement action: WRITTEN INFORMAL  
Enforcement action date: 09/09/1986  
Enf. disposition status: Not reported  
Enf. disp. status date: Not reported  
Enforcement lead agency: State  
Proposed penalty amount: Not reported  
Final penalty amount: Not reported  
Paid penalty amount: Not reported

Regulation violated: Not reported  
Area of violation: TSD - Financial Requirements

Map ID  
Direction  
Distance  
Elevation

MAP FINDINGS

Site

Database(s)

EDR ID Number  
EPA ID Number

**MEREDITH WILLIAM C CO INC (Continued)**

**1000201423**

Date violation determined: 11/02/1982  
Date achieved compliance: 06/07/1988  
Violation lead agency: State  
Enforcement action: FINAL 3008(A) COMPLIANCE ORDER  
Enforcement action date: 11/17/1986  
Enf. disposition status: Not reported  
Enf. disp. status date: Not reported  
Enforcement lead agency: State  
Proposed penalty amount: Not reported  
Final penalty amount: Not reported  
Paid penalty amount: Not reported

Regulation violated: Not reported  
Area of violation: TSD - Financial Requirements  
Date violation determined: 11/02/1982  
Date achieved compliance: 06/07/1988  
Violation lead agency: State  
Enforcement action: WRITTEN INFORMAL  
Enforcement action date: 12/28/1984  
Enf. disposition status: Not reported  
Enf. disp. status date: Not reported  
Enforcement lead agency: State  
Proposed penalty amount: Not reported  
Final penalty amount: Not reported  
Paid penalty amount: Not reported

Regulation violated: Not reported  
Area of violation: TSD - Financial Requirements  
Date violation determined: 11/02/1982  
Date achieved compliance: 06/07/1988  
Violation lead agency: State  
Enforcement action: WRITTEN INFORMAL  
Enforcement action date: 08/10/1984  
Enf. disposition status: Not reported  
Enf. disp. status date: Not reported  
Enforcement lead agency: State  
Proposed penalty amount: Not reported  
Final penalty amount: Not reported  
Paid penalty amount: Not reported

Regulation violated: Not reported  
Area of violation: TSD IS-Ground-Water Monitoring  
Date violation determined: 11/23/1981  
Date achieved compliance: 07/18/1986  
Violation lead agency: State  
Enforcement action: WRITTEN INFORMAL  
Enforcement action date: 04/13/1984  
Enf. disposition status: Not reported  
Enf. disp. status date: Not reported  
Enforcement lead agency: State  
Proposed penalty amount: Not reported  
Final penalty amount: Not reported  
Paid penalty amount: Not reported

Regulation violated: Not reported  
Area of violation: TSD IS-Ground-Water Monitoring  
Date violation determined: 11/23/1981



Map ID  
Direction  
Distance  
Elevation

MAP FINDINGS

Site

Database(s)

EDR ID Number  
EPA ID Number

**MEREDITH WILLIAM C CO INC (Continued)**

**1000201423**

Date achieved compliance: 07/18/1986  
Violation lead agency: State  
Enforcement action: WRITTEN INFORMAL  
Enforcement action date: 10/19/1984  
Enf. disposition status: Not reported  
Enf. disp. status date: Not reported  
Enforcement lead agency: State  
Proposed penalty amount: Not reported  
Final penalty amount: Not reported  
Paid penalty amount: Not reported

Regulation violated: Not reported  
Area of violation: TSD IS-Ground-Water Monitoring  
Date violation determined: 11/23/1981  
Date achieved compliance: 07/18/1986  
Violation lead agency: State  
Enforcement action: WRITTEN INFORMAL  
Enforcement action date: 05/23/1986  
Enf. disposition status: Not reported  
Enf. disp. status date: Not reported  
Enforcement lead agency: State  
Proposed penalty amount: Not reported  
Final penalty amount: Not reported  
Paid penalty amount: Not reported

Regulation violated: Not reported  
Area of violation: TSD IS-Ground-Water Monitoring  
Date violation determined: 11/23/1981  
Date achieved compliance: 07/18/1986  
Violation lead agency: State  
Enforcement action: INITIAL 3008(A) COMPLIANCE  
Enforcement action date: 04/02/1985  
Enf. disposition status: Not reported  
Enf. disp. status date: Not reported  
Enforcement lead agency: State  
Proposed penalty amount: Not reported  
Final penalty amount: Not reported  
Paid penalty amount: Not reported

Regulation violated: Not reported  
Area of violation: TSD IS-Ground-Water Monitoring  
Date violation determined: 11/23/1981  
Date achieved compliance: 07/18/1986  
Violation lead agency: State  
Enforcement action: INITIAL 3008(A) COMPLIANCE  
Enforcement action date: 01/18/1985  
Enf. disposition status: Not reported  
Enf. disp. status date: Not reported  
Enforcement lead agency: State  
Proposed penalty amount: Not reported  
Final penalty amount: Not reported  
Paid penalty amount: Not reported

Regulation violated: Not reported  
Area of violation: TSD IS-Ground-Water Monitoring  
Date violation determined: 11/23/1981  
Date achieved compliance: 07/18/1986

Map ID  
Direction  
Distance  
Elevation

MAP FINDINGS

Site

Database(s)

EDR ID Number  
EPA ID Number

**MEREDITH WILLIAM C CO INC (Continued)**

**1000201423**

Violation lead agency: State  
Enforcement action: FINAL 3008(A) COMPLIANCE ORDER  
Enforcement action date: 04/25/1985  
Enf. disposition status: Not reported  
Enf. disp. status date: Not reported  
Enforcement lead agency: State  
Proposed penalty amount: Not reported  
Final penalty amount: Not reported  
Paid penalty amount: Not reported

Regulation violated: Not reported  
Area of violation: TSD IS-Ground-Water Monitoring  
Date violation determined: 11/23/1981  
Date achieved compliance: 07/18/1986  
Violation lead agency: State  
Enforcement action: WRITTEN INFORMAL  
Enforcement action date: 02/04/1982  
Enf. disposition status: Not reported  
Enf. disp. status date: Not reported  
Enforcement lead agency: State  
Proposed penalty amount: Not reported  
Final penalty amount: Not reported  
Paid penalty amount: Not reported

Regulation violated: Not reported  
Area of violation: TSD IS-Ground-Water Monitoring  
Date violation determined: 11/23/1981  
Date achieved compliance: 07/18/1986  
Violation lead agency: State  
Enforcement action: WRITTEN INFORMAL  
Enforcement action date: 03/21/1984  
Enf. disposition status: Not reported  
Enf. disp. status date: Not reported  
Enforcement lead agency: State  
Proposed penalty amount: Not reported  
Final penalty amount: Not reported  
Paid penalty amount: Not reported

Evaluation Action Summary:  
Evaluation date: 03/03/2008  
Evaluation: OPERATION AND MAINTENANCE INSPECTION  
Area of violation: Permit Condition or Requirement  
Date achieved compliance: 04/30/2008  
Evaluation lead agency: State  
  
Evaluation date: 03/03/2008  
Evaluation: COMPLIANCE EVALUATION INSPECTION ON-SITE  
Area of violation: Not reported  
Date achieved compliance: Not reported  
Evaluation lead agency: State  
  
Evaluation date: 04/25/2007  
Evaluation: COMPLIANCE EVALUATION INSPECTION ON-SITE  
Area of violation: TSD - Container Use and Management  
Date achieved compliance: 05/01/2007  
Evaluation lead agency: State

Map ID  
Direction  
Distance  
Elevation

MAP FINDINGS

Site

Database(s)

EDR ID Number  
EPA ID Number

**MEREDITH WILLIAM C CO INC (Continued)**

**1000201423**

Evaluation date: 02/13/2007  
Evaluation: OPERATION AND MAINTENANCE INSPECTION  
Area of violation: TSD - Releases from SWMUs  
Date achieved compliance: 04/27/2007  
Evaluation lead agency: State

Evaluation date: 02/13/2007  
Evaluation: CORRECTIVE ACTION COMPLIANCE EVALUATION  
Area of violation: Not reported  
Date achieved compliance: Not reported  
Evaluation lead agency: State

Evaluation date: 09/13/2006  
Evaluation: OPERATION AND MAINTENANCE INSPECTION  
Area of violation: Not reported  
Date achieved compliance: Not reported  
Evaluation lead agency: State

Evaluation date: 02/17/2006  
Evaluation: FINANCIAL RECORD REVIEW  
Area of violation: Not reported  
Date achieved compliance: Not reported  
Evaluation lead agency: EPA Contractor/Grantee

Evaluation date: 10/12/2005  
Evaluation: FINANCIAL RECORD REVIEW  
Area of violation: Not reported  
Date achieved compliance: Not reported  
Evaluation lead agency: EPA

Evaluation date: 08/02/2005  
Evaluation: COMPLIANCE EVALUATION INSPECTION ON-SITE  
Area of violation: Generators - Records/Reporting  
Date achieved compliance: 10/21/2005  
Evaluation lead agency: State

Evaluation date: 08/02/2005  
Evaluation: OPERATION AND MAINTENANCE INSPECTION  
Area of violation: Not reported  
Date achieved compliance: Not reported  
Evaluation lead agency: State

Evaluation date: 08/02/2005  
Evaluation: COMPLIANCE EVALUATION INSPECTION ON-SITE  
Area of violation: Generators - General  
Date achieved compliance: 10/21/2005  
Evaluation lead agency: State

Evaluation date: 09/21/2004  
Evaluation: COMPLIANCE EVALUATION INSPECTION ON-SITE  
Area of violation: Not reported  
Date achieved compliance: Not reported  
Evaluation lead agency: State

Evaluation date: 07/15/2004  
Evaluation: OPERATION AND MAINTENANCE INSPECTION  
Area of violation: Not reported

Map ID  
Direction  
Distance  
Elevation

MAP FINDINGS

Site

Database(s)

EDR ID Number  
EPA ID Number

**MEREDITH WILLIAM C CO INC (Continued)**

**1000201423**

Date achieved compliance: Not reported  
Evaluation lead agency: State

Evaluation date: 09/04/2003  
Evaluation: COMPLIANCE EVALUATION INSPECTION ON-SITE  
Area of violation: Not reported  
Date achieved compliance: Not reported  
Evaluation lead agency: State

Evaluation date: 09/04/2003  
Evaluation: OPERATION AND MAINTENANCE INSPECTION  
Area of violation: Not reported  
Date achieved compliance: Not reported  
Evaluation lead agency: State

Evaluation date: 12/02/2002  
Evaluation: FOCUSED COMPLIANCE INSPECTION  
Area of violation: Not reported  
Date achieved compliance: Not reported  
Evaluation lead agency: State

Evaluation date: 09/24/2002  
Evaluation: OPERATION AND MAINTENANCE INSPECTION  
Area of violation: Not reported  
Date achieved compliance: Not reported  
Evaluation lead agency: State

Evaluation date: 09/24/2002  
Evaluation: FOCUSED COMPLIANCE INSPECTION  
Area of violation: Not reported  
Date achieved compliance: Not reported  
Evaluation lead agency: State

Evaluation date: 09/24/2002  
Evaluation: COMPLIANCE EVALUATION INSPECTION ON-SITE  
Area of violation: Not reported  
Date achieved compliance: Not reported  
Evaluation lead agency: State

Evaluation date: 09/24/2002  
Evaluation: CORRECTIVE ACTION COMPLIANCE EVALUATION  
Area of violation: Not reported  
Date achieved compliance: Not reported  
Evaluation lead agency: State

Evaluation date: 10/15/2001  
Evaluation: NOT A SIGNIFICANT NON-COMPLIER  
Area of violation: Not reported  
Date achieved compliance: Not reported  
Evaluation lead agency: State

Evaluation date: 04/05/2001  
Evaluation: COMPLIANCE EVALUATION INSPECTION ON-SITE  
Area of violation: Generators - General  
Date achieved compliance: 10/15/2001  
Evaluation lead agency: State

Map ID  
Direction  
Distance  
Elevation

MAP FINDINGS

Site

Database(s)

EDR ID Number  
EPA ID Number

**MEREDITH WILLIAM C CO INC (Continued)**

**1000201423**

Evaluation date: 04/05/2001  
Evaluation: FOCUSED COMPLIANCE INSPECTION  
Area of violation: Not reported  
Date achieved compliance: Not reported  
Evaluation lead agency: State

Evaluation date: 04/05/2001  
Evaluation: COMPLIANCE EVALUATION INSPECTION ON-SITE  
Area of violation: TSD - Corrective Action for SWMUs  
Date achieved compliance: 10/15/2001  
Evaluation lead agency: State

Evaluation date: 04/05/2001  
Evaluation: COMPLIANCE EVALUATION INSPECTION ON-SITE  
Area of violation: Formal Enforcement Agreement or Order  
Date achieved compliance: 10/15/2001  
Evaluation lead agency: State

Evaluation date: 04/05/2001  
Evaluation: CORRECTIVE ACTION COMPLIANCE EVALUATION  
Area of violation: Not reported  
Date achieved compliance: Not reported  
Evaluation lead agency: State

Evaluation date: 03/06/2001  
Evaluation: OPERATION AND MAINTENANCE INSPECTION  
Area of violation: Not reported  
Date achieved compliance: Not reported  
Evaluation lead agency: State

Evaluation date: 08/31/2000  
Evaluation: SIGNIFICANT NON-COMPLIER  
Area of violation: Not reported  
Date achieved compliance: Not reported  
Evaluation lead agency: State

Evaluation date: 08/31/2000  
Evaluation: OPERATION AND MAINTENANCE INSPECTION  
Area of violation: Not reported  
Date achieved compliance: Not reported  
Evaluation lead agency: State

Evaluation date: 08/31/2000  
Evaluation: COMPLIANCE EVALUATION INSPECTION ON-SITE  
Area of violation: TSD - General Facility Standards  
Date achieved compliance: 10/15/2001  
Evaluation lead agency: State

Evaluation date: 07/21/1999  
Evaluation: CORRECTIVE ACTION COMPLIANCE EVALUATION  
Area of violation: Not reported  
Date achieved compliance: Not reported  
Evaluation lead agency: State

Evaluation date: 07/21/1999  
Evaluation: OPERATION AND MAINTENANCE INSPECTION  
Area of violation: Not reported

Map ID  
Direction  
Distance  
Elevation

MAP FINDINGS

Site

Database(s)

EDR ID Number  
EPA ID Number

**MEREDITH WILLIAM C CO INC (Continued)**

**1000201423**

Date achieved compliance: Not reported  
Evaluation lead agency: State

Evaluation date: 03/09/1999  
Evaluation: CORRECTIVE ACTION COMPLIANCE EVALUATION  
Area of violation: Not reported  
Date achieved compliance: Not reported  
Evaluation lead agency: State

Evaluation date: 03/09/1999  
Evaluation: COMPLIANCE EVALUATION INSPECTION ON-SITE  
Area of violation: TSD - Preparedness and Prevention  
Date achieved compliance: 03/09/1999  
Evaluation lead agency: EPA-Initiated Oversight/Observation/Training Actions

Evaluation date: 03/09/1999  
Evaluation: FOCUSED COMPLIANCE INSPECTION  
Area of violation: Not reported  
Date achieved compliance: Not reported  
Evaluation lead agency: State

Evaluation date: 03/09/1999  
Evaluation: COMPLIANCE EVALUATION INSPECTION ON-SITE  
Area of violation: Not reported  
Date achieved compliance: Not reported  
Evaluation lead agency: State

Evaluation date: 01/06/1999  
Evaluation: NON-FINANCIAL RECORD REVIEW  
Area of violation: Not reported  
Date achieved compliance: Not reported  
Evaluation lead agency: State

Evaluation date: 09/16/1998  
Evaluation: GROUNDWATER MONITORING EVALUATION  
Area of violation: Not reported  
Date achieved compliance: Not reported  
Evaluation lead agency: State

Evaluation date: 06/25/1998  
Evaluation: COMPLIANCE EVALUATION INSPECTION ON-SITE  
Area of violation: TSD - Closure/Post-Closure  
Date achieved compliance: 11/30/1998  
Evaluation lead agency: State

Evaluation date: 06/25/1998  
Evaluation: FOCUSED COMPLIANCE INSPECTION  
Area of violation: Not reported  
Date achieved compliance: Not reported  
Evaluation lead agency: State

Evaluation date: 06/22/1998  
Evaluation: NON-FINANCIAL RECORD REVIEW  
Area of violation: Not reported  
Date achieved compliance: Not reported  
Evaluation lead agency: State

Map ID  
Direction  
Distance  
Elevation

MAP FINDINGS

Site

Database(s)

EDR ID Number  
EPA ID Number

**MEREDITH WILLIAM C CO INC (Continued)**

**1000201423**

Evaluation date:	12/20/1996
Evaluation:	FOCUSED COMPLIANCE INSPECTION
Area of violation:	Not reported
Date achieved compliance:	Not reported
Evaluation lead agency:	State
Evaluation date:	12/20/1996
Evaluation:	COMPLIANCE EVALUATION INSPECTION ON-SITE
Area of violation:	Not reported
Date achieved compliance:	Not reported
Evaluation lead agency:	State
Evaluation date:	05/14/1996
Evaluation:	NON-FINANCIAL RECORD REVIEW
Area of violation:	Not reported
Date achieved compliance:	Not reported
Evaluation lead agency:	State
Evaluation date:	12/01/1995
Evaluation:	COMPLIANCE EVALUATION INSPECTION ON-SITE
Area of violation:	Generators - General
Date achieved compliance:	12/05/1996
Evaluation lead agency:	State
Evaluation date:	02/02/1995
Evaluation:	COMPLIANCE EVALUATION INSPECTION ON-SITE
Area of violation:	Not reported
Date achieved compliance:	Not reported
Evaluation lead agency:	EPA
Evaluation date:	11/09/1994
Evaluation:	COMPLIANCE EVALUATION INSPECTION ON-SITE
Area of violation:	Generators - General
Date achieved compliance:	12/05/1996
Evaluation lead agency:	State
Evaluation date:	11/09/1994
Evaluation:	COMPLIANCE EVALUATION INSPECTION ON-SITE
Area of violation:	TSD - General
Date achieved compliance:	12/05/1996
Evaluation lead agency:	State
Evaluation date:	11/09/1994
Evaluation:	COMPLIANCE EVALUATION INSPECTION ON-SITE
Area of violation:	Generators - General
Date achieved compliance:	11/09/1994
Evaluation lead agency:	State
Evaluation date:	11/09/1994
Evaluation:	COMPLIANCE EVALUATION INSPECTION ON-SITE
Area of violation:	TSD - General Facility Standards
Date achieved compliance:	12/05/1996
Evaluation lead agency:	State
Evaluation date:	11/09/1994
Evaluation:	COMPLIANCE EVALUATION INSPECTION ON-SITE
Area of violation:	TSD - General

Map ID  
Direction  
Distance  
Elevation

MAP FINDINGS

Site

Database(s)

EDR ID Number  
EPA ID Number

**MEREDITH WILLIAM C CO INC (Continued)**

**1000201423**

Date achieved compliance: 12/09/1994  
Evaluation lead agency: State

Evaluation date: 02/02/1994  
Evaluation: COMPLIANCE EVALUATION INSPECTION ON-SITE  
Area of violation: TSD - Contingency Plan and Emergency Procedures  
Date achieved compliance: 03/02/1994  
Evaluation lead agency: EPA-Initiated Oversight/Observation/Training Actions

Evaluation date: 02/02/1994  
Evaluation: COMPLIANCE EVALUATION INSPECTION ON-SITE  
Area of violation: TSD - General  
Date achieved compliance: 12/05/1996  
Evaluation lead agency: State

Evaluation date: 02/02/1994  
Evaluation: COMPLIANCE EVALUATION INSPECTION ON-SITE  
Area of violation: Generators - General  
Date achieved compliance: 03/02/1994  
Evaluation lead agency: EPA-Initiated Oversight/Observation/Training Actions

Evaluation date: 02/02/1994  
Evaluation: COMPLIANCE EVALUATION INSPECTION ON-SITE  
Area of violation: TSD - General Facility Standards  
Date achieved compliance: 12/05/1996  
Evaluation lead agency: State

Evaluation date: 02/02/1994  
Evaluation: COMPLIANCE EVALUATION INSPECTION ON-SITE  
Area of violation: Generators - General  
Date achieved compliance: 11/09/1994  
Evaluation lead agency: State

Evaluation date: 02/02/1994  
Evaluation: COMPLIANCE EVALUATION INSPECTION ON-SITE  
Area of violation: TSD - General  
Date achieved compliance: 12/09/1994  
Evaluation lead agency: State

Evaluation date: 02/02/1994  
Evaluation: COMPLIANCE EVALUATION INSPECTION ON-SITE  
Area of violation: Generators - General  
Date achieved compliance: 12/05/1996  
Evaluation lead agency: State

Evaluation date: 12/29/1993  
Evaluation: GROUNDWATER MONITORING EVALUATION  
Area of violation: Not reported  
Date achieved compliance: Not reported  
Evaluation lead agency: State

Evaluation date: 09/30/1993  
Evaluation: COMPLIANCE EVALUATION INSPECTION ON-SITE  
Area of violation: Not reported  
Date achieved compliance: Not reported  
Evaluation lead agency: State



Map ID  
Direction  
Distance  
Elevation

MAP FINDINGS

Site

Database(s)

EDR ID Number  
EPA ID Number

**MEREDITH WILLIAM C CO INC (Continued)**

**1000201423**

Evaluation date: 09/30/1993  
Evaluation: OPERATION AND MAINTENANCE INSPECTION  
Area of violation: LDR - General  
Date achieved compliance: 02/02/1994  
Evaluation lead agency: State

Evaluation date: 09/16/1992  
Evaluation: COMPLIANCE EVALUATION INSPECTION ON-SITE  
Area of violation: TSD - General Facility Standards  
Date achieved compliance: 12/04/1992  
Evaluation lead agency: State

Evaluation date: 09/16/1992  
Evaluation: COMPLIANCE EVALUATION INSPECTION ON-SITE  
Area of violation: Generators - General  
Date achieved compliance: 12/04/1992  
Evaluation lead agency: State

Evaluation date: 08/30/1992  
Evaluation: NON-FINANCIAL RECORD REVIEW  
Area of violation: Not reported  
Date achieved compliance: Not reported  
Evaluation lead agency: State

Evaluation date: 06/28/1992  
Evaluation: NON-FINANCIAL RECORD REVIEW  
Area of violation: Not reported  
Date achieved compliance: Not reported  
Evaluation lead agency: State

Evaluation date: 09/05/1991  
Evaluation: COMPLIANCE SCHEDULE EVALUATION  
Area of violation: Not reported  
Date achieved compliance: Not reported  
Evaluation lead agency: State

Evaluation date: 07/16/1991  
Evaluation: NOT A SIGNIFICANT NON-COMPLIER  
Area of violation: Not reported  
Date achieved compliance: Not reported  
Evaluation lead agency: State

Evaluation date: 05/31/1991  
Evaluation: SIGNIFICANT NON-COMPLIER  
Area of violation: Not reported  
Date achieved compliance: Not reported  
Evaluation lead agency: State

Evaluation date: 05/30/1991  
Evaluation: COMPLIANCE SCHEDULE EVALUATION  
Area of violation: TSD - Corrective Action for SWMUs  
Date achieved compliance: 07/16/1991  
Evaluation lead agency: State

Evaluation date: 02/19/1991  
Evaluation: COMPLIANCE EVALUATION INSPECTION ON-SITE  
Area of violation: Not reported

Map ID  
Direction  
Distance  
Elevation

MAP FINDINGS

Site

Database(s)

EDR ID Number  
EPA ID Number

**MEREDITH WILLIAM C CO INC (Continued)**

**1000201423**

Date achieved compliance: Not reported  
Evaluation lead agency: State

Evaluation date: 01/31/1991  
Evaluation: GROUNDWATER MONITORING EVALUATION  
Area of violation: TSD IS-Ground-Water Monitoring  
Date achieved compliance: 05/08/1991  
Evaluation lead agency: State

Evaluation date: 09/30/1990  
Evaluation: COMPLIANCE EVALUATION INSPECTION ON-SITE  
Area of violation: Not reported  
Date achieved compliance: Not reported  
Evaluation lead agency: State

Evaluation date: 05/30/1990  
Evaluation: FOCUSED COMPLIANCE INSPECTION  
Area of violation: Not reported  
Date achieved compliance: Not reported  
Evaluation lead agency: State

Evaluation date: 02/05/1990  
Evaluation: COMPLIANCE EVALUATION INSPECTION ON-SITE  
Area of violation: Formal Enforcement Agreement or Order  
Date achieved compliance: 09/20/1990  
Evaluation lead agency: State

Evaluation date: 02/05/1990  
Evaluation: COMPLIANCE EVALUATION INSPECTION ON-SITE  
Area of violation: TSD - Corrective Action for SWMUs  
Date achieved compliance: 09/20/1990  
Evaluation lead agency: State

Evaluation date: 02/05/1990  
Evaluation: COMPLIANCE EVALUATION INSPECTION ON-SITE  
Area of violation: TSD - Financial Requirements  
Date achieved compliance: 09/20/1990  
Evaluation lead agency: State

Evaluation date: 12/29/1989  
Evaluation: COMPLIANCE EVALUATION INSPECTION ON-SITE  
Area of violation: Formal Enforcement Agreement or Order  
Date achieved compliance: 09/20/1990  
Evaluation lead agency: State

Evaluation date: 12/29/1989  
Evaluation: COMPLIANCE EVALUATION INSPECTION ON-SITE  
Area of violation: TSD - General  
Date achieved compliance: 09/20/1990  
Evaluation lead agency: State

Evaluation date: 03/30/1989  
Evaluation: COMPLIANCE EVALUATION INSPECTION ON-SITE  
Area of violation: Not reported  
Date achieved compliance: Not reported  
Evaluation lead agency: State

Map ID  
Direction  
Distance  
Elevation

MAP FINDINGS

Site

Database(s)

EDR ID Number  
EPA ID Number

**MEREDITH WILLIAM C CO INC (Continued)**

**1000201423**

Evaluation date:	01/23/1989
Evaluation:	NON-FINANCIAL RECORD REVIEW
Area of violation:	Formal Enforcement Agreement or Order
Date achieved compliance:	09/20/1990
Evaluation lead agency:	State
Evaluation date:	09/30/1988
Evaluation:	FINANCIAL RECORD REVIEW
Area of violation:	TSD - Financial Requirements
Date achieved compliance:	09/30/1988
Evaluation lead agency:	State
Evaluation date:	09/06/1988
Evaluation:	FOCUSED COMPLIANCE INSPECTION
Area of violation:	Not reported
Date achieved compliance:	Not reported
Evaluation lead agency:	State
Evaluation date:	05/24/1988
Evaluation:	FOCUSED COMPLIANCE INSPECTION
Area of violation:	Not reported
Date achieved compliance:	Not reported
Evaluation lead agency:	State
Evaluation date:	04/22/1988
Evaluation:	NON-FINANCIAL RECORD REVIEW
Area of violation:	TSD - General
Date achieved compliance:	08/16/1988
Evaluation lead agency:	State
Evaluation date:	04/13/1988
Evaluation:	NON-FINANCIAL RECORD REVIEW
Area of violation:	Not reported
Date achieved compliance:	Not reported
Evaluation lead agency:	State
Evaluation date:	03/17/1988
Evaluation:	GROUNDWATER MONITORING EVALUATION
Area of violation:	Not reported
Date achieved compliance:	Not reported
Evaluation lead agency:	State
Evaluation date:	03/17/1988
Evaluation:	COMPLIANCE EVALUATION INSPECTION ON-SITE
Area of violation:	Not reported
Date achieved compliance:	Not reported
Evaluation lead agency:	State
Evaluation date:	03/11/1988
Evaluation:	FOCUSED COMPLIANCE INSPECTION
Area of violation:	Not reported
Date achieved compliance:	Not reported
Evaluation lead agency:	State
Evaluation date:	01/13/1988
Evaluation:	NON-FINANCIAL RECORD REVIEW
Area of violation:	Not reported

Map ID  
Direction  
Distance  
Elevation

MAP FINDINGS

Site

Database(s)

EDR ID Number  
EPA ID Number

**MEREDITH WILLIAM C CO INC (Continued)**

**1000201423**

Date achieved compliance: Not reported  
Evaluation lead agency: State

Evaluation date: 01/12/1988  
Evaluation: NON-FINANCIAL RECORD REVIEW  
Area of violation: Not reported  
Date achieved compliance: Not reported  
Evaluation lead agency: State

Evaluation date: 10/30/1987  
Evaluation: NON-FINANCIAL RECORD REVIEW  
Area of violation: Not reported  
Date achieved compliance: Not reported  
Evaluation lead agency: State

Evaluation date: 10/14/1987  
Evaluation: FINANCIAL RECORD REVIEW  
Area of violation: Not reported  
Date achieved compliance: Not reported  
Evaluation lead agency: State

Evaluation date: 11/18/1986  
Evaluation: NON-FINANCIAL RECORD REVIEW  
Area of violation: Not reported  
Date achieved compliance: Not reported  
Evaluation lead agency: State

Evaluation date: 10/09/1986  
Evaluation: FINANCIAL RECORD REVIEW  
Area of violation: Not reported  
Date achieved compliance: Not reported  
Evaluation lead agency: State

Evaluation date: 09/12/1986  
Evaluation: FOCUSED COMPLIANCE INSPECTION  
Area of violation: Not reported  
Date achieved compliance: Not reported  
Evaluation lead agency: State

Evaluation date: 08/25/1986  
Evaluation: COMPLIANCE EVALUATION INSPECTION ON-SITE  
Area of violation: Not reported  
Date achieved compliance: Not reported  
Evaluation lead agency: State

Evaluation date: 08/24/1986  
Evaluation: NON-FINANCIAL RECORD REVIEW  
Area of violation: Not reported  
Date achieved compliance: Not reported  
Evaluation lead agency: State

Evaluation date: 06/20/1986  
Evaluation: FINANCIAL RECORD REVIEW  
Area of violation: Not reported  
Date achieved compliance: Not reported  
Evaluation lead agency: State

Map ID  
Direction  
Distance  
Elevation

MAP FINDINGS

Site

Database(s)

EDR ID Number  
EPA ID Number

**MEREDITH WILLIAM C CO INC (Continued)**

**1000201423**

Evaluation date:	04/15/1986
Evaluation:	NON-FINANCIAL RECORD REVIEW
Area of violation:	Not reported
Date achieved compliance:	Not reported
Evaluation lead agency:	State
Evaluation date:	04/08/1986
Evaluation:	NON-FINANCIAL RECORD REVIEW
Area of violation:	Not reported
Date achieved compliance:	Not reported
Evaluation lead agency:	State
Evaluation date:	02/26/1986
Evaluation:	NON-FINANCIAL RECORD REVIEW
Area of violation:	Not reported
Date achieved compliance:	Not reported
Evaluation lead agency:	State
Evaluation date:	02/20/1986
Evaluation:	NON-FINANCIAL RECORD REVIEW
Area of violation:	Not reported
Date achieved compliance:	Not reported
Evaluation lead agency:	State
Evaluation date:	12/20/1985
Evaluation:	GROUNDWATER MONITORING EVALUATION
Area of violation:	Not reported
Date achieved compliance:	Not reported
Evaluation lead agency:	State
Evaluation date:	12/06/1985
Evaluation:	NON-FINANCIAL RECORD REVIEW
Area of violation:	Not reported
Date achieved compliance:	Not reported
Evaluation lead agency:	State
Evaluation date:	10/24/1985
Evaluation:	FINANCIAL RECORD REVIEW
Area of violation:	Not reported
Date achieved compliance:	Not reported
Evaluation lead agency:	State
Evaluation date:	10/18/1985
Evaluation:	NON-FINANCIAL RECORD REVIEW
Area of violation:	Not reported
Date achieved compliance:	Not reported
Evaluation lead agency:	State
Evaluation date:	09/10/1985
Evaluation:	NON-FINANCIAL RECORD REVIEW
Area of violation:	Not reported
Date achieved compliance:	Not reported
Evaluation lead agency:	State
Evaluation date:	09/06/1985
Evaluation:	NON-FINANCIAL RECORD REVIEW
Area of violation:	Not reported

Map ID  
Direction  
Distance  
Elevation

MAP FINDINGS

Site

Database(s)

EDR ID Number  
EPA ID Number

**MEREDITH WILLIAM C CO INC (Continued)**

**1000201423**

Date achieved compliance: Not reported  
Evaluation lead agency: State

Evaluation date: 03/29/1985  
Evaluation: COMPLIANCE EVALUATION INSPECTION ON-SITE  
Area of violation: Not reported  
Date achieved compliance: Not reported  
Evaluation lead agency: State

Evaluation date: 03/21/1985  
Evaluation: COMPLIANCE EVALUATION INSPECTION ON-SITE  
Area of violation: Not reported  
Date achieved compliance: Not reported  
Evaluation lead agency: State

Evaluation date: 12/28/1984  
Evaluation: FINANCIAL RECORD REVIEW  
Area of violation: Not reported  
Date achieved compliance: Not reported  
Evaluation lead agency: State

Evaluation date: 10/19/1984  
Evaluation: NON-FINANCIAL RECORD REVIEW  
Area of violation: Not reported  
Date achieved compliance: Not reported  
Evaluation lead agency: State

Evaluation date: 08/10/1984  
Evaluation: FINANCIAL RECORD REVIEW  
Area of violation: Not reported  
Date achieved compliance: Not reported  
Evaluation lead agency: State

Evaluation date: 04/11/1984  
Evaluation: FINANCIAL RECORD REVIEW  
Area of violation: Not reported  
Date achieved compliance: Not reported  
Evaluation lead agency: State

Evaluation date: 03/29/1984  
Evaluation: COMPLIANCE EVALUATION INSPECTION ON-SITE  
Area of violation: Not reported  
Date achieved compliance: Not reported  
Evaluation lead agency: EPA-Initiated Oversight/Observation/Training Actions

Evaluation date: 03/29/1984  
Evaluation: COMPLIANCE EVALUATION INSPECTION ON-SITE  
Area of violation: Not reported  
Date achieved compliance: Not reported  
Evaluation lead agency: State

Evaluation date: 02/20/1984  
Evaluation: GROUNDWATER MONITORING EVALUATION  
Area of violation: Not reported  
Date achieved compliance: Not reported  
Evaluation lead agency: State

Map ID  
Direction  
Distance  
Elevation

MAP FINDINGS

Site

Database(s)

EDR ID Number  
EPA ID Number

**MEREDITH WILLIAM C CO INC (Continued)**

**1000201423**

Evaluation date: 11/23/1983  
Evaluation: NON-FINANCIAL RECORD REVIEW  
Area of violation: TSD - General  
Date achieved compliance: 11/07/1985  
Evaluation lead agency: State

Evaluation date: 11/23/1983  
Evaluation: NON-FINANCIAL RECORD REVIEW  
Area of violation: TSD - Closure/Post-Closure  
Date achieved compliance: 04/15/1986  
Evaluation lead agency: State

Evaluation date: 11/23/1983  
Evaluation: FINANCIAL RECORD REVIEW  
Area of violation: Not reported  
Date achieved compliance: Not reported  
Evaluation lead agency: State

Evaluation date: 08/22/1983  
Evaluation: GROUNDWATER MONITORING EVALUATION  
Area of violation: Not reported  
Date achieved compliance: Not reported  
Evaluation lead agency: State

Evaluation date: 05/31/1983  
Evaluation: FINANCIAL RECORD REVIEW  
Area of violation: Not reported  
Date achieved compliance: Not reported  
Evaluation lead agency: State

Evaluation date: 05/02/1983  
Evaluation: FINANCIAL RECORD REVIEW  
Area of violation: Not reported  
Date achieved compliance: Not reported  
Evaluation lead agency: State

Evaluation date: 11/02/1982  
Evaluation: COMPLIANCE EVALUATION INSPECTION ON-SITE  
Area of violation: TSD - Financial Requirements  
Date achieved compliance: 06/07/1988  
Evaluation lead agency: State

Evaluation date: 11/23/1981  
Evaluation: COMPLIANCE EVALUATION INSPECTION ON-SITE  
Area of violation: TSD IS-Ground-Water Monitoring  
Date achieved compliance: 07/18/1986  
Evaluation lead agency: State

**CORRACTS:**

EPA ID: GAD003323805  
EPA Region: 04  
Area Name: ENTIRE FACILITY  
Actual Date: 2/11/1993  
Action: CA460 - Cost Estimate For Remedy Received  
NAICS Code(s): 321114  
Wood Preservation

Map ID  
Direction  
Distance  
Elevation

MAP FINDINGS

Site

Database(s)

EDR ID Number  
EPA ID Number

**MEREDITH WILLIAM C CO INC (Continued)**

**1000201423**

Original schedule date: Not reported  
Schedule end date: Not reported

EPA ID: GAD003323805  
EPA Region: 04  
Area Name: ENTIRE FACILITY  
Actual Date: 2/11/1993  
Action: CA400 - Date For Remedy Selection (CM Imposed)  
NAICS Code(s): 321114  
Wood Preservation

Original schedule date: Not reported  
Schedule end date: Not reported

EPA ID: GAD003323805  
EPA Region: 04  
Area Name: ENTIRE FACILITY  
Actual Date: 2/11/1993  
Action: CA380 - Date For Public Notice On Proposed Remedy  
NAICS Code(s): 321114  
Wood Preservation

Original schedule date: Not reported  
Schedule end date: Not reported

EPA ID: GAD003323805  
EPA Region: 04  
Area Name: ENTIRE FACILITY  
Actual Date: 2/12/1997  
Action: CA750NO - Migration of Contaminated Groundwater under Control,  
Unacceptable migration of contaminated groundwater is observed or  
expected  
NAICS Code(s): 321114  
Wood Preservation

Original schedule date: Not reported  
Schedule end date: Not reported

EPA ID: GAD003323805  
EPA Region: 04  
Area Name: ENTIRE FACILITY  
Actual Date: 2/12/1997  
Action: CA725NO - Current Human Exposures Under Control, Current human  
exposures are NOT under control  
NAICS Code(s): 321114  
Wood Preservation

Original schedule date: Not reported  
Schedule end date: Not reported

EPA ID: GAD003323805  
EPA Region: 04  
Area Name: ENTIRE FACILITY  
Actual Date: 3/30/1993  
Action: CA450 - Corrective Measures Design Approved  
NAICS Code(s): 321114  
Wood Preservation

Original schedule date: Not reported  
Schedule end date: Not reported

EPA ID: GAD003323805



Map ID  
Direction  
Distance  
Elevation

MAP FINDINGS

Site

Database(s)

EDR ID Number  
EPA ID Number

**MEREDITH WILLIAM C CO INC (Continued)**

**1000201423**

EPA Region: 04  
Area Name: ENTIRE FACILITY  
Actual Date: 4/24/1991  
Action: CA380 - Date For Public Notice On Proposed Remedy  
NAICS Code(s): 321114  
Wood Preservation  
Original schedule date: 04/24/1991  
Schedule end date: Not reported

EPA ID: GAD003323805  
EPA Region: 04  
Area Name: ENTIRE FACILITY  
Actual Date: 6/28/1991  
Action: CA110 - RFI Workplan Received  
NAICS Code(s): 321114  
Wood Preservation  
Original schedule date: 06/30/1991  
Schedule end date: Not reported

EPA ID: GAD003323805  
EPA Region: 04  
Area Name: ENTIRE FACILITY  
Actual Date: 8/14/1991  
Action: CA150 - RFI Workplan Approved  
NAICS Code(s): 321114  
Wood Preservation  
Original schedule date: 08/14/1991  
Schedule end date: Not reported

EPA ID: GAD003323805  
EPA Region: 04  
Area Name: ENTIRE FACILITY  
Actual Date: 8/14/1991  
Action: CA120 - RFI Workplan Modification Requested By Agency  
NAICS Code(s): 321114  
Wood Preservation  
Original schedule date: 07/14/1991  
Schedule end date: Not reported

EPA ID: GAD003323805  
EPA Region: 04  
Area Name: ENTIRE FACILITY  
Actual Date: 8/15/1988  
Action: CA050RF - RFA Completed, Assessment was an RFA  
NAICS Code(s): 321114  
Wood Preservation  
Original schedule date: Not reported  
Schedule end date: Not reported

EPA ID: GAD003323805  
EPA Region: 04  
Area Name: ENTIRE FACILITY  
Actual Date: 9/30/1988  
Action: CA100 - RFI Imposition  
NAICS Code(s): 321114  
Wood Preservation  
Original schedule date: Not reported

Map ID  
Direction  
Distance  
Elevation

MAP FINDINGS

Site

Database(s)

EDR ID Number  
EPA ID Number

**MEREDITH WILLIAM C CO INC (Continued)**

**1000201423**

Schedule end date: Not reported

EPA ID: GAD003323805

EPA Region: 04

Area Name: COOLING WATER TANK(SWMU 6)

Actual Date: 9/30/1998

Action: CA400 - Date For Remedy Selection (CM Imposed)

NAICS Code(s): 321114

Wood Preservation

Original schedule date: Not reported

Schedule end date: Not reported

EPA ID: GAD003323805

EPA Region: 04

Area Name: ENTIRE FACILITY

Actual Date: 9/30/2005

Action: CA725YE - Current Human Exposures Under Control, Yes, Current Human Exposures Under Control has been verified

NAICS Code(s): 321114

Wood Preservation

Original schedule date: 09/30/2005

Schedule end date: Not reported

EPA ID: GAD003323805

EPA Region: 04

Area Name: ENTIRE FACILITY

Actual Date: 9/30/2005

Action: CA750IN - Migration of Contaminated Groundwater under Control, More information is needed to make a determination

NAICS Code(s): 321114

Wood Preservation

Original schedule date: Not reported

Schedule end date: Not reported

EPA ID: GAD003323805

EPA Region: 04

Area Name: ENTIRE FACILITY

Actual Date: 11/8/1991

Action: CA075HI - CA Prioritization, Facility or area was assigned a high corrective action priority

NAICS Code(s): 321114

Wood Preservation

Original schedule date: Not reported

Schedule end date: Not reported

EPA ID: GAD003323805

EPA Region: 04

Area Name: ENTIRE FACILITY

Actual Date: 12/29/2003

Action: CA155 - RFI Supplemental Information Requested By Agency

NAICS Code(s): 321114

Wood Preservation

Original schedule date: Not reported

Schedule end date: Not reported

EPA ID: GAD003323805

EPA Region: 04

Map ID  
Direction  
Distance  
Elevation

MAP FINDINGS

Site

Database(s)

EDR ID Number  
EPA ID Number

**MEREDITH WILLIAM C CO INC (Continued)**

**1000201423**

Area Name: ENTIRE FACILITY  
Actual Date: Not reported  
Action: CA750YE - Migration of Contaminated Groundwater under Control, Yes,  
Migration of Contaminated Groundwater Under Control has been verified  
NAICS Code(s): 321114  
Wood Preservation  
Original schedule date: 09/30/2005  
Schedule end date: Not reported

**CERC-NFRAP:**

Site ID: 0401375  
Federal Facility: Not a Federal Facility  
NPL Status: Not on the NPL  
Non NPL Status: NFRAP

**CERCLIS-NFRAP Site Contact Name(s):**

Contact Name: Brian Farrier  
Contact Tel: (404) 562-8952  
Contact Title: Remedial Project Manager (RPM)

Contact Name: Carolyn Callihan  
Contact Tel: (404) 562-8913  
Contact Title: Site Assessment Manager (SAM)

**CERCLIS-NFRAP Site Alias Name(s):**

Alias Name: MEREDITH WILLIAM C CO INC  
Alias Address: Not reported  
FULTON, GA

Site Description: Not reported

**CERCLIS-NFRAP Assessment History:**

Action: DISCOVERY  
Date Started: Not reported  
Date Completed: 11/01/1979  
Priority Level: Not reported

Action: PRELIMINARY ASSESSMENT  
Date Started: Not reported  
Date Completed: 12/01/1979  
Priority Level: Low

Action: SITE INSPECTION  
Date Started: Not reported  
Date Completed: 06/02/1989  
Priority Level: NFRAP (No Further Remedial Action Planned)

Action: ARCHIVE SITE  
Date Started: Not reported  
Date Completed: 01/01/1997  
Priority Level: Not reported

**GA AIRS:**

Record Type: Not reported  
State County fips: Not reported  
State Facility identifier: 312100171  
Facility Registry identifier: Not reported

Map ID  
Direction  
Distance  
Elevation

MAP FINDINGS

Site

Database(s)

EDR ID Number  
EPA ID Number

**MEREDITH WILLIAM C CO INC (Continued)**

**1000201423**

Facility Category:	Not reported
Oris Facility code:	Not reported
Sic Primary:	Not reported
Naics Primary:	Not reported
Site Description:	Not reported
Facility County:	Not reported
Nti Site id:	Not reported
Dun And bradstreet number:	Not reported
Tri Id number:	Not reported
Submittal Flag:	Not reported
Tribal Code:	Not reported
Facility Address2:	N/A
AIRS Number:	041312100171
SIC Code:	2491
Longitude:	000000
Latitude:	000000
Contact Name:	N/A N/A
Contact Company:	N/A
Contact Telephone:	N/A
Contact Telephone 2:	N/A
Contact Fax:	N/A
Contact Email:	N/A
Contact Address:	N/A
Contact Address 2:	N/A
Contact City,St,Zip:	N/A, GA 00000
Year:	Not reported
County FIPS:	Not reported

**GE AIRS CE:**

Year:	Not reported
Record Type:	Not reported
State County Fips:	Not reported
State Facility Identifier:	Not reported
Emission Unit ID:	Not reported
Process ID:	Not reported
Pollutant Code:	Not reported
Primary Pct control Efficiency:	Not reported
Pct Capture Efficiency:	Not reported
Total Capture Control Efficiency:	Not reported
Primary Device Type Code:	Not reported
Secondary Device Type Code:	Not reported
Control System Description:	Not reported
Third Control Device Type Code:	Not reported
Fourth Control Device Type Code:	Not reported
Submittal Flag:	Not reported
Tribal Code:	Not reported

**GE AIRS EM:**

Year:	Not reported
Record Type:	Not reported
State County Fips:	Not reported
State Facility Identifier:	Not reported
Emission Unit ID:	Not reported
Process Id:	Not reported
Pollutant Code:	Not reported
Emission Release Point ID:	Not reported
Start Date:	Not reported

Map ID  
Direction  
Distance  
Elevation

MAP FINDINGS

Site

Database(s)

EDR ID Number  
EPA ID Number

**MEREDITH WILLIAM C CO INC (Continued)**

**1000201423**

End Date:	Not reported
Start Time:	Not reported
End Time:	Not reported
Emission Numeric Value:	Not reported
Emission Unit Numerator:	Not reported
Emission Type:	Not reported
Em Reliability Indicator:	Not reported
Factor Numeric Value:	Not reported
Factor Unit Numerator:	Not reported
Factor Unit Denominator:	Not reported
Material:	Not reported
Material Io:	Not reported
Emission Calculation Method Code:	Not reported
Ef Reliability Indicator:	Not reported
Rule Effectiveness:	Not reported
Rule Effectiveness Method:	Not reported
Hap Emissions Performance Level:	Not reported
Control Status:	Not reported
Emission Data Level:	Not reported
Submittal Flag:	Not reported
Tribal Code:	Not reported

**GE AIRS EP:**

Year:	Not reported
Record Type:	Not reported
State County Fips:	Not reported
State Facility Identifier:	Not reported
Emission Unit ID:	Not reported
Emission Release Point ID:	Not reported
Process ID:	Not reported
Scc Number:	Not reported
Process Mact Code:	Not reported
Emission Process Description:	Not reported
Winter Throughput Pct:	Not reported
Spring Throughput Pct:	Not reported
Summer Throughput Pct:	Not reported
Fall Throughput Pct:	Not reported
Annual Average Days Per Week:	Not reported
Annual Average Weeks Per Year:	Not reported
Annual Average Hours Per Day:	Not reported
Annual Average Hours Per Year:	Not reported
Heat Content:	Not reported
Sulfur Content:	Not reported
Ash Content:	Not reported
Process Mact compliance Status:	Not reported
Submittal Flag:	Not reported
Tribal Code:	Not reported

**GE AIRS ER:**

Year:	Not reported
Record Type:	Not reported
State County Fips:	Not reported
State Facility Identifier:	Not reported
Emission Release Point ID:	Not reported
Emission Release Point Type:	Not reported
Stack Height:	Not reported

Map ID  
Direction  
Distance  
Elevation

MAP FINDINGS

Site

Database(s)

EDR ID Number  
EPA ID Number

**MEREDITH WILLIAM C CO INC (Continued)**

**1000201423**

Stack Diameter:	Not reported
Stack Fenceline Distance:	Not reported
Exit Gas Temperature:	Not reported
Exit Gas Velocity:	Not reported
Exit Gas Flowrate:	Not reported
X Coordinate:	Not reported
Y Coordinate:	Not reported
Utm Zone:	Not reported
X Y coordinate Type:	Not reported
Horizontal Area Fugitive:	Not reported
Release Height Fugitive:	Not reported
Fugitive Dimensions Unit:	Not reported
Emission Release Point Description:	Not reported
Submittal Flag:	Not reported
Horizontal Collection method Code:	Not reported
Horizontal Accuracy Measure:	Not reported
Horizontal Reference datum Code:	Not reported
Reference Point Code:	Not reported
Source Map scale Number:	Not reported
Coordinate Data source Code:	Not reported
Tribal Code:	Not reported

**GE AIRS EU:**

Year:	Not reported
Record Type:	Not reported
State County Fips:	Not reported
State Facility Identifier:	Not reported
Emission Unit ID:	Not reported
Oris Boiler ID:	Not reported
Sic Unit Level:	Not reported
Naics Unit Level:	Not reported
Design Capacity:	Not reported
Design Capacity Unit Numerator:	Not reported
Design Capacity Unit Denominator:	Not reported
Max Nameplate Capacity:	Not reported
Emission Unit Description:	Not reported
Submittal Flag:	Not reported
Tribal Code:	Not reported

**GE AIRS PE:**

Year:	Not reported
Record Type:	Not reported
State County fips:	Not reported
State Facility identifier:	Not reported
Emission Unit id:	Not reported
Process ID:	Not reported
Start Date:	Not reported
End Date:	Not reported
Start Time:	Not reported
End Time:	Not reported
Actual Throughput:	Not reported
Throughput Unit numerator:	Not reported
Material:	Not reported
Material Io:	Not reported
Period Days per week:	Not reported
Period Weeks per period:	Not reported

Map ID  
Direction  
Distance  
Elevation

MAP FINDINGS

Site

Database(s)

EDR ID Number  
EPA ID Number

**MEREDITH WILLIAM C CO INC (Continued)**

**1000201423**

Period Hours per day: Not reported  
Period Hours per period: Not reported  
Submittal Flag: Not reported  
Tribal Code: Not reported

**GE AIRS TR:**

Year: Not reported  
Record Type: Not reported  
State County fips: Not reported  
Organization Name: Not reported  
Transaction Type: Not reported  
Inventory Year: Not reported  
Inventory Type code: Not reported  
Transaction Create date: Not reported  
Incremental Submission number: Not reported  
Reliability Indicator: Not reported  
Transaction Comments: Not reported  
Contact Person name: Not reported  
Contact Phone number: Not reported  
Telephone Number type name: Not reported  
Electronic Address text: Not reported  
Electronic Address type name: Not reported  
Source Type: Not reported  
Affiliation Type: Not reported  
Format Version: Not reported  
Tribal Code: Not reported

Record Type: Not reported  
State County fips: Not reported  
State Facility identifier: 312100171  
Facility Registry identifier: Not reported  
Facility Category: Not reported  
Oris Facility code: Not reported  
Sic Primary: Not reported  
Naics Primary: Not reported  
Site Description: Not reported  
Facility Countyr: Not reported  
Nti Site id: Not reported  
Dun And bradstreet number: Not reported  
Tri Id number: Not reported  
Submittal Flag: Not reported  
Tribal Code: Not reported  
Facility Address2: N/A  
AIRS Number: 041312100171  
SIC Code: 2491  
Longitude: 000000  
Latitude: 000000  
Contact Name: N/A N/A  
Contact Company: N/A  
Contact Telephone: N/A  
Contact Telephone 2: N/A  
Contact Fax: N/A  
Contact Email: N/A  
Contact Address: N/A  
Contact Address 2: N/A  
Contact City,St,Zip: N/A, GA 00000

Map ID  
Direction  
Distance  
Elevation

MAP FINDINGS

Site

Database(s)

EDR ID Number  
EPA ID Number

**MEREDITH WILLIAM C CO INC (Continued)**

**1000201423**

Year:	06
County FIPS:	Not reported
GE AIRS CE:	
Year:	Not reported
Record Type:	Not reported
State County Fips:	Not reported
State Facility Identifier:	Not reported
Emission Unit ID:	Not reported
Process ID:	Not reported
Pollutant Code:	Not reported
Primary Pct control Efficiency:	Not reported
Pct Capture Efficiency:	Not reported
Total Capture Control Efficiency:	Not reported
Primary Device Type Code:	Not reported
Secondary Device Type Code:	Not reported
Control System Description:	Not reported
Third Control Device Type Code:	Not reported
Fourth Control Device Type Code:	Not reported
Submittal Flag:	Not reported
Tribal Code:	Not reported
GE AIRS EM:	
Year:	Not reported
Record Type:	Not reported
State County Fips:	Not reported
State Facility Identifier:	Not reported
Emission Unit ID:	Not reported
Process Id:	Not reported
Pollutant Code:	Not reported
Emission Release Point ID:	Not reported
Start Date:	Not reported
End Date:	Not reported
Start Time:	Not reported
End Time:	Not reported
Emission Numeric Value:	Not reported
Emission Unti Numerator:	Not reported
Emission Type:	Not reported
Em Reliability Indicator:	Not reported
Factor Numeric Value:	Not reported
Factor Unit Numerator:	Not reported
Factor Unit Denominator:	Not reported
Material:	Not reported
Material Io:	Not reported
Emission Calculation Method Code:	Not reported
Ef Reliability Indicator:	Not reported
Rule Effectiveness:	Not reported
Rule Effectiveness Method:	Not reported
Hap Emissions Performance Level:	Not reported
Control Status:	Not reported
Emission Data Level:	Not reported
Submittal Flag:	Not reported
Tribal Code:	Not reported
GE AIRS EP:	
Year:	Not reported
Record Type:	Not reported



Map ID  
Direction  
Distance  
Elevation

MAP FINDINGS

Site

Database(s)

EDR ID Number  
EPA ID Number

**MEREDITH WILLIAM C CO INC (Continued)**

**1000201423**

State County Fips:	Not reported
State Facility Identifier:	Not reported
Emission Unit ID:	Not reported
Emission Release Point ID:	Not reported
Process ID:	Not reported
Scs Number:	Not reported
Process Mact Code:	Not reported
Emission Process Description:	Not reported
Winter Throughput Pct:	Not reported
Spring Throughput Pct:	Not reported
Summer Throughput Pct:	Not reported
Fall Throughput Pct:	Not reported
Annual Average Days Per Week:	Not reported
Annual Average Weeks Per Year:	Not reported
Annual Average Hours Per Day:	Not reported
Annual Average Hours Per Year:	Not reported
Heat Content:	Not reported
Sulfur Content:	Not reported
Ash Content:	Not reported
Process Mact compliance Status:	Not reported
Submittal Flag:	Not reported
Tribal Code:	Not reported

**GE AIRS ER:**

Year:	Not reported
Record Type:	Not reported
State County Fips:	Not reported
State Facility Identifier:	Not reported
Emission Release Point ID:	Not reported
Emission Release Point Type:	Not reported
Stack Height:	Not reported
Stack Diameter:	Not reported
Stack Fenceline Distance:	Not reported
Exit Gas Temperature:	Not reported
Exit Gas Velocity:	Not reported
Exit Gas Flowrate:	Not reported
X Coordinate:	Not reported
Y Coordinate:	Not reported
Utm Zone:	Not reported
X Y coordinate Type:	Not reported
Horizontal Area Fugitive:	Not reported
Release Height Fugitive:	Not reported
Fugitive Dimensions Unit:	Not reported
Emission Release Point Description:	Not reported
Submittal Flag:	Not reported
Horizontal Collection method Code:	Not reported
Horizontal Accuracy Measure:	Not reported
Horizontal Reference datum Code:	Not reported
Reference Point Code:	Not reported
Source Map scale Number:	Not reported
Coordinate Data source Code:	Not reported
Tribal Code:	Not reported

**GE AIRS EU:**

Year:	Not reported
Record Type:	Not reported

Map ID  
Direction  
Distance  
Elevation

MAP FINDINGS

Site

Database(s)

EDR ID Number  
EPA ID Number

**MEREDITH WILLIAM C CO INC (Continued)**

**1000201423**

State County Fips:	Not reported
State Facility Identifier:	Not reported
Emission Unit ID:	Not reported
Oris Boiler ID:	Not reported
Sic Unit Level:	Not reported
Naics Unit Level:	Not reported
Design Capacity:	Not reported
Design Capacity Unit Numerator:	Not reported
Design Capacity Unit Denominator:	Not reported
Max Nameplate Capacity:	Not reported
Emission Unit Description:	Not reported
Submittal Flag:	Not reported
Tribal Code:	Not reported

**GE AIRS PE:**

Year:	Not reported
Record Type:	Not reported
State County fips:	Not reported
State Facility identifier:	Not reported
Emission Unit id:	Not reported
Process ID:	Not reported
Start Date:	Not reported
End Date:	Not reported
Start Time:	Not reported
End Time:	Not reported
Actual Throughput:	Not reported
Throughput Unit numerator:	Not reported
Material:	Not reported
Material lo:	Not reported
Period Days per week:	Not reported
Period Weeks per period:	Not reported
Period Hours per day:	Not reported
Period Hours per period:	Not reported
Submittal Flag:	Not reported
Tribal Code:	Not reported

**GE AIRS TR:**

Year:	Not reported
Record Type:	Not reported
State County fips:	Not reported
Organization Name:	Not reported
Transaction Type:	Not reported
Inventory Year:	Not reported
Inventory Type code:	Not reported
Transaction Create date:	Not reported
Incremental Submission number:	Not reported
Reliability Indicator:	Not reported
Transaction Comments:	Not reported
Contact Person name:	Not reported
Contact Phone number:	Not reported
Telephone Number type name:	Not reported
Electronic Address text:	Not reported
Electronic Address type name:	Not reported
Source Type:	Not reported
Affiliation Type:	Not reported
Format Version:	Not reported

Map ID  
Direction  
Distance  
Elevation

MAP FINDINGS

Site

Database(s)

EDR ID Number  
EPA ID Number

**MEREDITH WILLIAM C CO INC (Continued)**

**1000201423**

Tribal Code:	Not reported
Record Type:	Not reported
State County fips:	Not reported
State Facility identifier:	312100171
Facility Registry identifier:	Not reported
Facility Category:	Not reported
Oris Facility code:	Not reported
Sic Primary:	Not reported
Naics Primary:	Not reported
Site Description:	Not reported
Facility Countyr:	Not reported
Nti Site id:	Not reported
Dun And bradstreet number:	Not reported
Tri Id number:	Not reported
Submittal Flag:	Not reported
Tribal Code:	Not reported
Facility Address2:	N/A
AIRS Number:	041312100171
SIC Code:	2491
Longitude:	000000
Latitude:	000000
Contact Name:	N/A N/A
Contact Company:	N/A
Contact Telephone:	N/A
Contact Telephone 2:	N/A
Contact Fax:	N/A
Contact Email:	N/A
Contact Address:	N/A
Contact Address 2:	N/A
Contact City,St,Zip:	N/A, GA 00000
Year:	Not reported
County FIPS:	Not reported
GE AIRS CE:	
Year:	Not reported
Record Type:	Not reported
State County Fips:	Not reported
State Facility Identifier:	Not reported
Emission Unit ID:	Not reported
Process ID:	Not reported
Pollutant Code:	Not reported
Primary Pct control Efficiency:	Not reported
Pct Capture Efficiency:	Not reported
Total Capture Control Efficiency:	Not reported
Primary Device Type Code:	Not reported
Secondary Device Type Code:	Not reported
Control System Description:	Not reported
Third Control Device Type Code:	Not reported
Fourth Control Device Type Code:	Not reported
Submittal Flag:	Not reported
Tribal Code:	Not reported
GE AIRS EM:	
Year:	Not reported
Record Type:	Not reported

Map ID  
Direction  
Distance  
Elevation

MAP FINDINGS

Site

Database(s)

EDR ID Number  
EPA ID Number

**MEREDITH WILLIAM C CO INC (Continued)**

**1000201423**

State County Fips:	Not reported
State Facility Identifier:	Not reported
Emission Unit ID:	Not reported
Process Id:	Not reported
Pollutant Code:	Not reported
Emission Release Point ID:	Not reported
Start Date:	Not reported
End Date:	Not reported
Start Time:	Not reported
End Time:	Not reported
Emission Numeric Value:	Not reported
Emission Unit Numerator:	Not reported
Emission Type:	Not reported
Em Reliability Indicator:	Not reported
Factor Numeric Value:	Not reported
Factor Unit Numerator:	Not reported
Factor Unit Denominator:	Not reported
Material:	Not reported
Material Io:	Not reported
Emission Calculation Method Code:	Not reported
Ef Reliability Indicator:	Not reported
Rule Effectiveness:	Not reported
Rule Effectiveness Method:	Not reported
Hap Emissions Performance Level:	Not reported
Control Status:	Not reported
Emission Data Level:	Not reported
Submittal Flag:	Not reported
Tribal Code:	Not reported

**GE AIRS EP:**

Year:	Not reported
Record Type:	Not reported
State County Fips:	Not reported
State Facility Identifier:	Not reported
Emission Unit ID:	Not reported
Emission Release Point ID:	Not reported
Process ID:	Not reported
Scn Number:	Not reported
Process Mact Code:	Not reported
Emission Process Description:	Not reported
Winter Throughput Pct:	Not reported
Spring Throughput Pct:	Not reported
Summer Throughput Pct:	Not reported
Fall Throughput Pct:	Not reported
Annual Average Days Per Week:	Not reported
Annual Average Weeks Per Year:	Not reported
Annual Average Hours Per Day:	Not reported
Annual Average Hours Per Year:	Not reported
Heat Content:	Not reported
Sulfur Content:	Not reported
Ash Content:	Not reported
Process Mact compliance Status:	Not reported
Submittal Flag:	Not reported
Tribal Code:	Not reported

**GE AIRS ER:**

Map ID  
Direction  
Distance  
Elevation

MAP FINDINGS

Site

Database(s)

EDR ID Number  
EPA ID Number

**MEREDITH WILLIAM C CO INC (Continued)**

**1000201423**

Year:	Not reported
Record Type:	Not reported
State County Fips:	Not reported
State Facility Identifier:	Not reported
Emission Release Point ID:	Not reported
Emission Release Point Type:	Not reported
Stack Height:	Not reported
Stack Diameter:	Not reported
Stack Fenceline Distance:	Not reported
Exit Gas Temperature:	Not reported
Exit Gas Velocity:	Not reported
Exit Gas Flowrate:	Not reported
X Coordinate:	Not reported
Y Coordinate:	Not reported
Utm Zone:	Not reported
X Y coordinate Type:	Not reported
Horizontal Area Fugitive:	Not reported
Release Height Fugitive:	Not reported
Fugitive Dimensions Unit:	Not reported
Emission Release Point Description:	Not reported
Submittal Flag:	Not reported
Horizontal Collection method Code:	Not reported
Horizontal Accuracy Measure:	Not reported
Horizontal Reference datum Code:	Not reported
Reference Point Code:	Not reported
Source Map scale Number:	Not reported
Coordinate Data source Code:	Not reported
Tribal Code:	Not reported

**GE AIRS EU:**

Year:	Not reported
Record Type:	Not reported
State County Fips:	Not reported
State Facility Identifier:	Not reported
Emission Unit ID:	Not reported
Oris Boiler ID:	Not reported
Sic Unit Level:	Not reported
Naics Unit Level:	Not reported
Design Capacity:	Not reported
Design Capacity Unit Numerator:	Not reported
Design Capacity Unit Denominator:	Not reported
Max Nameplate Capacity:	Not reported
Emission Unit Description:	Not reported
Submittal Flag:	Not reported
Tribal Code:	Not reported

**GE AIRS PE:**

Year:	Not reported
Record Type:	Not reported
State County fips:	Not reported
State Facility identifier:	Not reported
Emission Unit id:	Not reported
Process ID:	Not reported
Start Date:	Not reported
End Date:	Not reported
Start Time:	Not reported

Map ID  
Direction  
Distance  
Elevation

MAP FINDINGS

Site

Database(s)

EDR ID Number  
EPA ID Number

**MEREDITH WILLIAM C CO INC (Continued)**

**1000201423**

End Time:	Not reported
Actual Throughput:	Not reported
Throughput Unit numerator:	Not reported
Material:	Not reported
Material lo:	Not reported
Period Days per week:	Not reported
Period Weeks per period:	Not reported
Period Hours per day:	Not reported
Period Hours per period:	Not reported
Submittal Flag:	Not reported
Tribal Code:	Not reported

**GE AIRS TR:**

Year:	Not reported
Record Type:	Not reported
State County fips:	Not reported
Organization Name:	Not reported
Transaction Type:	Not reported
Inventory Year:	Not reported
Inventory Type code:	Not reported
Transaction Create date:	Not reported
Incremental Submission number:	Not reported
Reliability Indicator:	Not reported
Transaction Comments:	Not reported
Contact Person name:	Not reported
Contact Phone number:	Not reported
Telephone Number type name:	Not reported
Electronic Address text:	Not reported
Electronic Address type name:	Not reported
Source Type:	Not reported
Affiliation Type:	Not reported
Format Version:	Not reported
Tribal Code:	Not reported

**A8**

**Target  
Property**

**2335 LAWRENCE ST  
EAST POINT, GA**

**SPILLS S108469086  
N/A**

**Site 8 of 8 in cluster A**

**Actual:  
1048 ft.**

**SPILL:**

Facility Address2:	Not reported	Spill Number:	Not reported
CTS Number:	44860	UN Number 2:	Not reported
UN Number:	Not reported		
Report Number:	Not reported	Report Time:	Not reported
Report Date:	Not reported	Spill Time:	Not reported
Spill Date:	Not reported		
Incident Type:	Not reported	Quantity:	Not reported
Material Involved:	Not reported	Radioactive:	Not reported
Phase:	Not reported	Evacuation:	Not reported
Waterway Impctd:	Not reported	Organization:	Not reported
Caller:	Not reported		
Orgn. Phone:	Not reported		
Emergency Units:	Not reported		
Responsible Prty:	WILLIAM C MEREDITH COMPANY		
RP Contact:	Not reported		

Map ID  
Direction  
Distance  
Elevation

MAP FINDINGS

Site

Database(s)

EDR ID Number  
EPA ID Number

(Continued)

S108469086

RP Address:	Not reported		
RP Phone:	Not reported		
RP City:	Not reported		
Action Code:	Not reported	Action:	Not reported
Investigator:	Not reported		
EOC Operator:	Not reported		
Time EOC Notifd:	Not reported	Time Dispatched:	Not reported
Complaint Code:	Not reported		
Complaint ID:	Not reported	Cmplaint Referred:	Not reported
Report Sum:	Not reported	At:	Not reported
DDO:	Not reported	Date Recieved:	3/6/2007
Referred:	Not reported		
Substance:	Not reported		
Location:	Not reported		
Nature:	Not reported		
Source:	Not reported		
Details:	Not reported		
Additional Info:	Not reported		
Comments:	Not reported		
Incident:	REPORT OF A STRONG ODOR IN THE AIR FROM A MANUFACTURING FACILITY WHICH IS CAUSING IRRIATION TO THE EYES. THE ODOR OCCURS SIX OR SEVEN TIMES A MONTH.PAGED JR CAMPBELL ID#8897		

DOD  
Region  
North  
1/2-1  
4913 ft.

FORT MCPHERSON  
FORT MCPHERSON (County), GA

DOD CUSA143911  
N/A

DOD:  
Feature 1: Army DOD  
Feature 2: Not reported  
Feature 3: Not reported  
URL: Not reported  
Name 1: Fort McPherson  
Name 2: Not reported  
Name 3: Not reported  
State: GA  
DOD Site: Yes  
Tile name: GAFULTON

B9  
SSW  
< 1/8  
0.098 mi.  
517 ft.

AJAX GARAGE  
1621 CONNALLY DR  
EAST POINT, GA 30344

EDR Historical Auto Stations 1009358701  
N/A

Site 1 of 2 in cluster B

Relative:  
Lower

EDR Historical Auto Stations:  
Name: AJAX GARAGE  
Year: 1962  
Type: AUTOMOBILE REPAIRING  
  
Name: AJAX GARAGE  
Year: 1966  
Type: AUTOMOBILE REPAIRING

Actual:  
1043 ft.

Map ID  
Direction  
Distance  
Elevation

MAP FINDINGS

Site

Database(s)

EDR ID Number  
EPA ID Number

**AJAX GARAGE (Continued)**

**1009358701**

Name: AJAX GARAGE  
Year: 1970  
Type: AUTOMOBILE REPAIRING  
  
Name: AJAX GARAGE  
Year: 1975  
Type: AUTOMOBILE REPAIRING

**C10  
NE  
< 1/8  
0.101 mi.  
531 ft.**

**REID ALIGNMENT CO INC  
1565 DAVIS AVE  
EAST POINT, GA 30344**

**EDR Historical Auto Stations**

**1009358205  
N/A**

**Site 1 of 2 in cluster C**

**Relative:  
Lower**

EDR Historical Auto Stations:

Name: REID ALIGNMENT CO INC  
Year: 1962  
Type: AUTOMOBILE REPAIRING

**Actual:  
1046 ft.**

Name: REID ALIGNMENT CO INC  
Year: 1966  
Type: AUTOMOBILE REPAIRING

Name: REID ALIGNMENT CO INC  
Year: 1970  
Type: AUTOMOBILE REPAIRING

Name: REID ALIGNMENT CO  
Year: 1975  
Type: AUTOMOBILE REPAIRING

Name: REID ALIGNMENT CO INC  
Year: 1982  
Type: AUTOMOBILE REPAIRING

**B11  
South  
< 1/8  
0.102 mi.  
539 ft.**

**WILKIE AND DAVIS GARAGE  
1607 CONNALLY DR  
EAST POINT, GA 30344**

**EDR Historical Auto Stations**

**1009358496  
N/A**

**Site 2 of 2 in cluster B**

**Relative:  
Lower**

EDR Historical Auto Stations:

Name: WILKIE AND DAVIS GARAGE  
Year: 1966

**Actual:  
1043 ft.**

Type: AUTOMOBILE REPAIRING



Map ID  
Direction  
Distance  
Elevation

MAP FINDINGS

EDR ID Number  
EPA ID Number

	Site	Database(s)	EDR ID Number EPA ID Number
<b>C12</b> <b>NE</b> <b>&lt; 1/8</b> <b>0.103 mi.</b> <b>543 ft.</b>	<b>AUTO SERVICE HOBBY</b> <b>1561 DAVIS AVE</b> <b>EAST POINT, GA 30344</b>  <b>Site 2 of 2 in cluster C</b>	<b>EDR Historical Auto Stations</b>	<b>1009358195</b> <b>N/A</b>
<b>Relative:</b> <b>Lower</b>	EDR Historical Auto Stations: Name: AUTO SERVICE HOBBY Year: 1982 Type: AUTOMOBILE REPAIRING		
<b>Actual:</b> <b>1047 ft.</b>			

<b>D13</b> <b>SE</b> <b>1/8-1/4</b> <b>0.129 mi.</b> <b>680 ft.</b>	<b>MURPHY OIL CORP</b> <b>2545 MAIN ST</b> <b>EAST POINT, GA 30344</b>  <b>Site 1 of 5 in cluster D</b>	<b>EDR Historical Auto Stations</b>	<b>1009364996</b> <b>N/A</b>
<b>Relative:</b> <b>Lower</b>	EDR Historical Auto Stations: Name: MURPHY OIL CORP Year: 1966 Type: GASOLINE STATIONS		
<b>Actual:</b> <b>1038 ft.</b>	Name: MURPHY OIL CORP Year: 1970 Type: GASOLINE STATIONS		

<b>D14</b> <b>SE</b> <b>1/8-1/4</b> <b>0.129 mi.</b> <b>680 ft.</b>	<b>MURPHY OIL CORP</b> <b>2545 MAIN</b> <b>EAST POINT, GA 30344</b>  <b>Site 2 of 5 in cluster D</b>	<b>EDR Historical Auto Stations</b>	<b>1009364995</b> <b>N/A</b>
<b>Relative:</b> <b>Lower</b>	EDR Historical Auto Stations: Name: MURPHY OIL CORP Year: 1962 Type: GASOLINE STATIONS		
<b>Actual:</b> <b>1038 ft.</b>			

<b>D15</b> <b>SSE</b> <b>1/8-1/4</b> <b>0.140 mi.</b> <b>739 ft.</b>	<b>HARRISON S STANDARD SERVICE</b> <b>2557 MAIN ST</b> <b>EAST POINT, GA 30344</b>  <b>Site 3 of 5 in cluster D</b>	<b>EDR Historical Auto Stations</b>	<b>1009365031</b> <b>N/A</b>
<b>Relative:</b> <b>Lower</b>	EDR Historical Auto Stations: Name: HARRISON S STANDARD SERVICE Year: 1966 Type: AUTOMOBILE TUNE UP		
<b>Actual:</b> <b>1037 ft.</b>	Name: HARRISON S STANDARD SERVICE Year: 1966 Type: GASOLINE STATIONS		
	Name: HARRISON S STANDARD SERVICE Year: 1966 Type: SERVICE STATIONS		
	Name: HARRISON S STANDARD SERVICE		

Map ID  
Direction  
Distance  
Elevation

MAP FINDINGS

Site

Database(s)

EDR ID Number  
EPA ID Number

**HARRISON S STANDARD SERVICE (Continued)**

**1009365031**

Year: 1970  
Type: GASOLINE STATIONS

**D16**  
**SSE**  
**1/8-1/4**  
**0.140 mi.**  
**739 ft.**

**HARRISON S STANDARD SERVICE**  
**2557 MAIN ST**  
**ATLANTA, GA**

**EDR Historical Auto Stations**

**1009365030**  
**N/A**

**Site 4 of 5 in cluster D**

**Relative:**  
**Lower**

EDR Historical Auto Stations:

Name: HARRISON S STANDARD SERVICE  
Year: 1966

**Actual:**  
**1037 ft.**

Type: AUTOMOBILE REPAIRING

**D17**  
**SSE**  
**1/8-1/4**  
**0.140 mi.**  
**739 ft.**

**LOFTIN SERVICE STATION**  
**2557 MAIN**  
**EAST POINT, GA 30344**

**EDR Historical Auto Stations**

**1009365029**  
**N/A**

**Site 5 of 5 in cluster D**

**Relative:**  
**Lower**

EDR Historical Auto Stations:

Name: LOFTIN SERVICE STATION  
Year: 1962

**Actual:**  
**1037 ft.**

Type: GASOLINE STATIONS

**E18**  
**SSE**  
**1/8-1/4**  
**0.159 mi.**  
**839 ft.**

**STRICKLAND SERVICE STATION**  
**2571 MAIN ST**  
**EAST POINT, GA 30344**

**EDR Historical Auto Stations**

**1009365067**  
**N/A**

**Site 1 of 2 in cluster E**

**Relative:**  
**Lower**

EDR Historical Auto Stations:

Name: STRICKLAND SERVICE STATION  
Year: 1966

**Actual:**  
**1035 ft.**

Type: GASOLINE STATIONS

Name: STRICKLAND SERVICE STATION  
Year: 1970  
Type: GASOLINE STATIONS

**E19**  
**SSE**  
**1/8-1/4**  
**0.159 mi.**  
**839 ft.**

**STRICKLAND SERVICE STATION**  
**2571 MAIN**  
**EAST POINT, GA 30344**

**EDR Historical Auto Stations**

**1009365066**  
**N/A**

**Site 2 of 2 in cluster E**

**Relative:**  
**Lower**

EDR Historical Auto Stations:

Name: STRICKLAND SERVICE STATION  
Year: 1962

**Actual:**  
**1035 ft.**

Type: GASOLINE STATIONS

Map ID  
Direction  
Distance  
Elevation

MAP FINDINGS

Site

Database(s)

EDR ID Number  
EPA ID Number

**F20**  
**ENE**  
**1/8-1/4**  
**0.170 mi.**  
**899 ft.**  
**SHAW CAR CENTER & BODY SHOP**  
**2485 MAIN ST**  
**EAST POINT, GA 30344**  
**Site 1 of 2 in cluster F**

**UST** **U002080863**  
**N/A**

**Relative:**  
**Higher**

UST:

Facility:

**Actual:**  
**1049 ft.**

Facility Id: 9060408  
Facility Type: Commercial  
Owner Name: MARTA SAFETY OFFICE  
Owner Address: 2424 PIEDMONT RD NE  
Owner City: ATLANTA  
Owner State: GA  
Owner Zip: 30324  
Owner City,St,Zip: ATLANTA, GA 30324  
Owner Telephone: 404-848-6512  
District: PIRT 5  
Financial Responsibility: Self Insured

Tank ID: 1  
Status Date: / /  
**Status1: Installed**  
Product1: Used Oil  
Material: Bare Steel  
Capacity: 385  
Pipe Material: Galvanized Steel  
Pipe Type: Gravity Fed  
Overfill Protection: Yes  
Overfill Installed: Not reported  
Tank Exempt From Spill: Yes  
Spill Date: Not reported

Tank ID: 1  
Status Date: 01/11/95  
**Status1: Removed From Ground**  
Product1: Used Oil  
Material: Bare Steel  
Capacity: 385  
Pipe Material: Galvanized Steel  
Pipe Type: Gravity Fed  
Overfill Protection: Yes  
Overfill Installed: Not reported  
Tank Exempt From Spill: Yes  
Spill Date: Not reported

Tank ID: 1  
Status Date: / /  
**Status1: Upgrade Repair Not Marked**  
Product1: Used Oil  
Material: Bare Steel  
Capacity: 385  
Pipe Material: Galvanized Steel  
Pipe Type: Gravity Fed  
Overfill Protection: Yes  
Overfill Installed: Not reported

Map ID  
Direction  
Distance  
Elevation

MAP FINDINGS

Site

Database(s)

EDR ID Number  
EPA ID Number

**SHAW CAR CENTER & BODY SHOP (Continued)**

**U002080863**

Tank Exempt From Spill: Yes  
Spill Date: Not reported

**F21**  
**ENE**  
**1/8-1/4**  
**0.177 mi.**  
**937 ft.**  
**JEANES SERVICE STATION**  
**2477 MAIN**  
**EAST POINT, GA 30344**  
**Site 2 of 2 in cluster F**

**EDR Historical Auto Stations** **1009364518**  
**N/A**

**Relative:** EDR Historical Auto Stations:  
**Higher** Name: JEANES SERVICE STATION  
Year: 1962  
**Actual:** Type: GASOLINE STATIONS  
**1049 ft.**

**G22**  
**ENE**  
**1/8-1/4**  
**0.199 mi.**  
**1049 ft.**  
**NORTH MAIN AMERICAN SERVICE**  
**2453 MAIN ST**  
**EAST POINT, GA 30344**  
**Site 1 of 2 in cluster G**

**EDR Historical Auto Stations** **1009364461**  
**N/A**

**Relative:** EDR Historical Auto Stations:  
**Higher** Name: HANSARD AMOCO SERVICE STATION  
Year: 1966  
**Actual:** Type: GASOLINE STATIONS  
**1050 ft.**  
  
Name: NORTH MAIN AMERICAN SERVICE  
Year: 1970  
Type: GASOLINE STATIONS  
  
Name: NORTH MAIN AMERICAN SERVICE  
Year: 1975  
Type: GASOLINE STATIONS

**23**  
**SSE**  
**1/8-1/4**  
**0.210 mi.**  
**1107 ft.**  
**WALLACE SERVICE STATION**  
**2605 MAIN**  
**EAST POINT, GA 30344**

**EDR Historical Auto Stations** **1009365226**  
**N/A**

**Relative:** EDR Historical Auto Stations:  
**Lower** Name: WALLACE SERVICE STATION  
Year: 1962  
**Actual:** Type: GASOLINE STATIONS  
**1031 ft.**

Map ID  
Direction  
Distance  
Elevation

MAP FINDINGS

Site

Database(s)

EDR ID Number  
EPA ID Number

**H24**  
**NE**  
**1/8-1/4**  
**0.215 mi.**  
**1133 ft.**

**COLE RAYMOND AUTOMATIC TRANSMISSION SERVICE**  
**1538 NABELL AVE**  
**EAST POINT, GA 30344**

**EDR Historical Auto Stations**

**1009358076**  
**N/A**

**Site 1 of 2 in cluster H**

**Relative:**  
**Lower**

EDR Historical Auto Stations:

Name: COLE RAYMOND AUTOMATIC TRANSMISSION SERVICE  
Year: 1966  
Type: AUTOMOBILE REPAIRING

**Actual:**  
**1043 ft.**

Name: COLE RAYMOND AUTOMATIC TRANSMISSION SERVICE  
Year: 1970  
Type: AUTOMOBILE REPAIRING

Name: COLE RAYMOND AUTOMATIC TRANSMISSION SERVICE  
Year: 1975  
Type: AUTOMOBILE REPAIRING

Name: COLE RAYMOND AUTOMATIC TRANSMISSION SERVICE  
Year: 1982  
Type: AUTOMOBILE REPAIRING

**H25**  
**NE**  
**1/8-1/4**  
**0.217 mi.**  
**1146 ft.**

**R C PIERCE ROOFING CO INC**  
**1533 NABELL AVE**  
**EAST POINT, GA 30344**

**Site 2 of 2 in cluster H**

**UST** **U001478367**  
**N/A**

**Relative:**  
**Lower**

UST:

Facility:

**Actual:**  
**1044 ft.**

Facility Id: 600610  
Facility Type: Commercial  
Owner Name: R C PIERCE ROOFING COMPANY INC  
Owner Address: 1533 NABELL AVE  
Owner City: EAST POINT  
Owner State: GA  
Owner Zip: 30344  
Owner City,St,Zip: EAST POINT, GA 30344  
Owner Telephone: 404-767-8641  
District: PIRT 5  
Financial Responsibility: Not Marked

Tank ID: 1  
Status Date: 03/25/66  
**Status1: Installed**  
Product1: Used Oil  
Material: Bare Steel  
Capacity: 500  
Pipe Material: Not Marked  
Pipe Type: Not Marked  
Overfill Protection: Not reported  
Overfill Installed: / /  
Tank Exempt From Spill: Not reported  
Spill Date: Not reported

Tank ID: 1

Map ID  
Direction  
Distance  
Elevation

MAP FINDINGS

Site

Database(s)

EDR ID Number  
EPA ID Number

**R C PIERCE ROOFING CO INC (Continued)**

**U001478367**

Status Date: / /  
**Status1:** **Permanently Out Of Use**  
Product1: Used Oil  
Material: Bare Steel  
Capacity: 500  
Pipe Material: Not Marked  
Pipe Type: Not Marked  
Overfill Protection: Not reported  
Overfill Installed: / /  
Tank Exempt From Spill: Not reported  
Spill Date: Not reported

Tank ID: 1  
Status Date: / /  
**Status1:** **Upgrade Repair Not Marked**  
Product1: Used Oil  
Material: Bare Steel  
Capacity: 500  
Pipe Material: Not Marked  
Pipe Type: Not Marked  
Overfill Protection: Not reported  
Overfill Installed: / /  
Tank Exempt From Spill: Not reported  
Spill Date: Not reported

I26  
WNW  
1/8-1/4  
0.221 mi.  
1166 ft.

**HOLE IN THE WALL AUTOMOTIVE GENE RUTHERFORD OFFICE**  
**1722 CONNALLY DR**  
**EAST POINT, GA 30344**

**EDR Historical Auto Stations** **1009359430**  
**N/A**

**Site 1 of 4 in cluster I**

**Relative:**  
**Lower**

EDR Historical Auto Stations:

Name: WARR AUTO SERVICE  
Year: 1960  
Type: AUTOMOBILE REPAIRING

Name: WARR AUTO SERVICE  
Year: 1962  
Type: AUTOMOBILE REPAIRING

Name: WARR AUTO SERVICE  
Year: 1975  
Type: AUTOMOBILE REPAIRING

Name: WARR AUTO SERVICE  
Year: 1982  
Type: AUTOMOBILE REPAIRING

Name: HOLE IN THE WALL AUTOMOTIVE GENE RUTHERFORD OFFICE  
Year: 1991  
Type: AUTOMOBILE REPAIRING & SERVICE

**Actual:**  
**1035 ft.**

Map ID  
Direction  
Distance  
Elevation

MAP FINDINGS

Site

Database(s)

EDR ID Number  
EPA ID Number

**G27**  
**ENE**  
**1/8-1/4**  
**0.221 mi.**  
**1167 ft.**  
**GOLDSMITH CHEVROLET INC**  
**2443 MAIN ST**  
**EAST POINT, GA 30344**  
**Site 2 of 2 in cluster G**

**EDR Historical Auto Stations** **1009364406**  
**N/A**

**Relative:**  
**Higher**

EDR Historical Auto Stations:

Name: EAST POINT CHEVROLET DEALER INC  
Year: 1966  
Type: AUTOMOBILE REPAIRING

**Actual:**  
**1050 ft.**

Name: EAST POINT CHEVROLET DEALER INC  
Year: 1970  
Type: AUTOMOBILE REPAIRING

Name: EAST POINT CHEVROLET DEALER INC  
Year: 1975  
Type: AUTOMOBILE REPAIRING

Name: GOLDSMITH CHEVROLET INC  
Year: 1981  
Type: AUTOMOBILE REPAIRING

**I28**  
**WNW**  
**1/8-1/4**  
**0.225 mi.**  
**1190 ft.**  
**ALLISON AUTO SERVICE**  
**1724 CONNALLY DR**  
**EAST POINT, GA 30344**  
**Site 2 of 4 in cluster I**

**EDR Historical Auto Stations** **1009359459**  
**N/A**

**Relative:**  
**Lower**

EDR Historical Auto Stations:

Name: WARR AUTOMOTIVE SERVICE  
Year: 1966  
Type: AUTOMOBILE REPAIRING

**Actual:**  
**1035 ft.**

Name: ALLISON AUTO SERVICE  
Year: 1970  
Type: AUTOMOBILE REPAIRING

**29**  
**NNE**  
**1/8-1/4**  
**0.228 mi.**  
**1204 ft.**  
**LESTER LABORATORIES INC**  
**2370 LAWRENCE STREET**  
**ATLANTA, GA 30344**

**FINDS** **1000400891**  
**RCRA-NonGen** **GAD003323748**

**Relative:**  
**Lower**

FINDS:

Other Pertinent Environmental Activity Identified at Site

**Actual:**  
**1040 ft.**

Registry ID: 110005666387

NCDB (National Compliance Data Base) supports implementation of the Federal Insecticide, Fungicide, and Rodenticide Act (FIFRA) and the Toxic Substances Control Act (TSCA). The system tracks inspections in regions and states with cooperative agreements, enforcement actions, and settlements.

RCRAInfo is a national information system that supports the Resource Conservation and Recovery Act (RCRA) program through the tracking of events and activities related to facilities that generate, transport,

Map ID  
Direction  
Distance  
Elevation

MAP FINDINGS

Site

Database(s)

EDR ID Number  
EPA ID Number

**LESTER LABORATORIES INC (Continued)**

**1000400891**

and treat, store, or dispose of hazardous waste. RCRAInfo allows RCRA program staff to track the notification, permit, compliance, and corrective action activities required under RCRA.

**RCRA-NonGen:**

Date form received by agency: 02/09/1990  
Facility name: LESTER LABORATORIES INC  
Facility address: 2370 LAWRENCE STREET  
ATLANTA, GA 30344  
EPA ID: GAD003323748  
Contact: RICHARD NEDDENRIEP  
Contact address: Not reported  
Not reported  
Contact country: Not reported  
Contact telephone: (404) 767-0277  
Contact email: Not reported  
EPA Region: 04  
Land type: Facility is not located on Indian land. Additional information is not known.  
Classification: Non-Generator  
Description: Handler: Non-Generators do not presently generate hazardous waste

**Owner/Operator Summary:**

Owner/operator name: Not reported  
Owner/operator address: OWNERSTREET  
OWNERCITY, WY 99999  
Owner/operator country: Not reported  
Owner/operator telephone: (404) 555-1212  
Legal status: Private  
Owner/Operator Type: Owner  
Owner/Op start date: Not reported  
Owner/Op end date: Not reported  
  
Owner/operator name: OPERNAME  
Owner/operator address: OPERSTREET  
OPERCITY, WY 99999  
Owner/operator country: Not reported  
Owner/operator telephone: (404) 555-1212  
Legal status: Private  
Owner/Operator Type: Operator  
Owner/Op start date: Not reported  
Owner/Op end date: Not reported

**Handler Activities Summary:**

U.S. importer of hazardous waste: Unknown  
Mixed waste (haz. and radioactive): Unknown  
Recycler of hazardous waste: Unknown  
Transporter of hazardous waste: Unknown  
Treater, storer or disposer of HW: No  
Underground injection activity: Unknown  
On-site burner exemption: Unknown  
Furnace exemption: Unknown  
Used oil fuel burner: Unknown  
Used oil processor: Unknown  
Used oil refiner: Unknown  
Used oil fuel marketer to burner: Unknown



Map ID  
Direction  
Distance  
Elevation

MAP FINDINGS

Site

Database(s)

EDR ID Number  
EPA ID Number

**LESTER LABORATORIES INC (Continued)**

**1000400891**

Used oil Specification marketer: Unknown  
Used oil transfer facility: Unknown  
Used oil transporter: Unknown  
Off-site waste receiver: Commercial status unknown

Historical Generators:

Date form received by agency: 08/18/1980  
Facility name: LESTER LABORATORIES INC  
Classification: Not a generator, verified

Violation Status: No violations found

Evaluation Action Summary:

Evaluation date: 12/05/1994  
Evaluation: FOCUSED COMPLIANCE INSPECTION  
Area of violation: Not reported  
Date achieved compliance: Not reported  
Evaluation lead agency: State

Evaluation date: 08/21/1990  
Evaluation: NON-FINANCIAL RECORD REVIEW  
Area of violation: Not reported  
Date achieved compliance: Not reported  
Evaluation lead agency: State

**I30**  
**WNW**  
**1/8-1/4**  
**0.230 mi.**  
**1216 ft.**  
**SOUTHERN WOOD PIEDMONT CO**  
**1745 CONNALLY**  
**EAST POINT, GA 30364**  
**Site 3 of 4 in cluster I**

**SHWS**  
**SPILLS**  
**RAATS**  
**TIER 2**  
**1000408143**  
**N/A**

**Relative:**  
**Lower**

SHWS:

Facid: 10084  
Parcel: 14th District, Map 155-LL, Parcel 33  
Owner Name: Southern Wood Piedmont Company  
Owner Address: P.O. Box 5447  
Owner City,St,Zip: Spartanburg, SC 29304  
Latitude: 33 41' 24" N  
Longitude: 84 26' 41" W  
Cleanup Activity: Cleanup activities are being conducted for source materials, soil, and groundwater.

Regulated Substances Released: This site has a known release of Benzo(a)pyrene in soil at levels exceeding the reportable quantity. This site has limited access. The nearest resident individual is less than 300 feet from the area affected by the release. Other substances on site: Acenaphthene; Arsenic; Benzo(b)fluoranthene; Benzo(a)anthracene; Fluoranthene; Fluorene; Dibenzo(a,h)anthracene; Naphthalene; Pentachlorophenol; Chromium.

Cleanup Priority: The Director has designated this site as Class IV.  
EDP Directive: The Director has determined that this site requires corrective action.

SPILL:

Facility Address2:	Not reported	Spill Number:	22578
CTS Number:	Not reported	UN Number 2:	Not reported
UN Number:	Not reported	Report Time:	Not reported
Report Number:	Not reported	Spill Time:	Not reported
Report Date:	Not reported		
Spill Date:	Not reported		

Map ID  
Direction  
Distance  
Elevation

MAP FINDINGS

Site

Database(s)

EDR ID Number  
EPA ID Number

**SOUTHERN WOOD PIEDMONT CO (Continued)**

**1000408143**

Incident Type:	Not reported	Quantity:	Not reported
Material Involved:	Not reported	Radioactive:	Not reported
Phase:	Not reported	Evacuation:	Not reported
Waterway Impctd:	Not reported	Organization:	Not reported
Caller:	Not reported		
Orgn. Phone:	Not reported		
Emergency Units:	Not reported		
Responsible Prty:	Not reported		
RP Contact:	Not reported		
RP Address:	Not reported		
RP Phone:	Not reported		
RP City:	Not reported		
Action Code:	Not reported	Action:	Not reported
Investigator:	Not reported		
EOC Operator:	Not reported		
Time EOC Notifd:	Not reported	Time Dispatched:	Not reported
Complaint Code:	Not reported		
Complaint ID:	Not reported	Complaint Referred:	Not reported
Report Sum:	Not reported	At:	Not reported
DDO:	Not reported	Date Recieved:	/ /
Referred:	Not reported		
Substance:	Not reported		
Location:	Not reported		
Nature:	ERT #060903-01SPILL OF MORE THAN 10,000 GALLONS OF F032 WASTEWATER. THIS IS WOOD TREATMENT WASTE. STORM DRAIN IMPACTED.		
Source:	Not reported		
Details:	Not reported		
Additional Info:	Not reported		
Comments:	Not reported		
Incident:	Not reported		
Facility Address2:	Not reported		
CTS Number:	22578	Spill Number:	Not reported
UN Number:	Not reported	UN Number 2:	Not reported
Report Number:	Not reported		
Report Date:	Not reported	Report Time:	Not reported
Spill Date:	Not reported	Spill Time:	Not reported
Incident Type:	Not reported		
Material Involved:	Not reported	Quantity:	Not reported
Phase:	Not reported	Radioactive:	Not reported
Waterway Impctd:	Not reported	Evacuation:	Not reported
Caller:	Not reported	Organization:	Not reported
Orgn. Phone:	Not reported		
Emergency Units:	Not reported		
Responsible Prty:	SOUTHERN WOOD PIEDMONT		
RP Contact:	Not reported		
RP Address:	Not reported		
RP Phone:	Not reported		
RP City:	Not reported		
Action Code:	Not reported	Action:	Not reported
Investigator:	Not reported		
EOC Operator:	Not reported		
Time EOC Notifd:	Not reported	Time Dispatched:	Not reported
Complaint Code:	Not reported		
Complaint ID:	Not reported	Complaint Referred:	Not reported
Report Sum:	Not reported	At:	Not reported
DDO:	Not reported	Date Recieved:	6/9/2003

Map ID  
Direction  
Distance  
Elevation

MAP FINDINGS

Site

Database(s)

EDR ID Number  
EPA ID Number

**SOUTHERN WOOD PIEDMONT CO (Continued)**

**1000408143**

Referred: Not reported  
Substance: Not reported  
Location: Not reported  
Nature: Not reported  
Source: Not reported  
Details: Not reported  
Additional Info: Not reported  
Comments: Not reported  
Incident: ERT #060903-01SPILL OF MORE THAN 10,000 GALLONS OF F032 WASTEWATER. THIS IS WOOD TREATMENT WASTE. STORM DRAIN IMPACTED.

**GA TIER 2:**

Facility ID: FATR20074X7LJS002RM6  
Facility Country: USA  
Chemicals Same as Last Year: T  
Data Tier 2 Signed: 02/15/2008  
Dikes/Saveguard Measures: Not reported  
Facility Department: East Point Property  
Facility Date Modified: 2/14/2008  
State Fees Total: Not reported  
Mailing Address: P.O. Box 90638  
Mailing City, St, Zip: East Point, GA 30364  
Mailing Country: USA  
Latitude: 33.6917  
Longitude: 84.4458  
Lat/Long Location Desc: CE - Center of Facility  
Lat/Long Method: G0 - GPS (Other)  
Number Employees on Site: 2  
Reporting Year: 2007  
Site Coordinate Abbrvtns Sbmtd: Not reported  
Fire District: Fulton  
Date TierII Received: Not reported

**Facility:**

Facility ID Type: SIC  
ID: 4959  
Facility ID Description: Groundwater remediation  
Facility ID Last Modified: 1/30/2007  
Facility ID Type: Dun & Bradstreet  
ID: Not reported  
Facility ID Description: Not reported  
Facility ID Last Modified: 1/30/2007

**Inventory:**

Chemical Inventory ID: CVTR20074X7ND100KN4B  
Acute Health Risks: True  
Average Daily Amount: 1,684  
Average Daily Amount Code: 03  
CB Record ID: Not reported  
Chemical Same as Last Year: T  
Chronic Health Risk: Not reported  
CAS Number: 7664-93-9  
EHS Substance: True  
Last Modified: 2/11/2008  
Days on Site: 365  
Chemical Name: SULFURIC ACID  
Fire Hazard: Not reported  
Gas: Not reported

Map ID  
Direction  
Distance  
Elevation

MAP FINDINGS

Site

Database(s)

EDR ID Number  
EPA ID Number

**SOUTHERN WOOD PIEDMONT CO (Continued)**

**1000408143**

Liquid: True  
Max Daily Amount: 4,210  
Max Daily Amount Code: 03  
Max Amount in Largest Container: 842  
Mixture Form: True  
Sudden Release of Pressure Hazard: Not reported  
Pure Form: Not reported  
Reactive Hazard: Not reported  
Solid: Not reported  
Mixture Chemical: Sulfuric Acid  
Mixture Percent: 93.2  
Mixture CAS: 7664-93-9  
Mixture EHS: T  
Mixture Last Modified: 2/11/2008  
Mixture Chemical: Water  
Mixture Percent: 6.8  
Mixture CAS: 7732-18-5  
Mixture EHS: Not reported  
Mixture Last Modified: 2/11/2008  
Substance Amount: 4210  
Units: pounds  
Storage Type: E  
Storage Pressure Code: 1  
Storage Temperature Code: 4  
Substance Location: 2/11/2008  
Substance Last Modified: Not reported  
Chemical Inventory ID: CVTR20074X7NN800LMZF  
Acute Health Risks: True  
Average Daily Amount: 7,500  
Average Daily Amount Code: 03  
CB Record ID: Not reported  
Chemical Same as Last Year: T  
Chronic Health Risk: Not reported  
CAS Number: 1310-73-2  
EHS Substance: Not reported  
Last Modified: 2/11/2008  
Days on Site: 365  
Chemical Name: SODIUM HYDROXIDE SOLUTION  
Fire Hazard: Not reported  
Gas: Not reported  
Liquid: True  
Max Daily Amount: 20,000  
Max Daily Amount Code: 04  
Max Amount in Largest Container: 20,000  
Mixture Form: True  
Sudden Release of Pressure Hazard: Not reported  
Pure Form: Not reported  
Reactive Hazard: Not reported  
Solid: Not reported  
Mixture Chemical: Sodium Hydroxide  
Mixture Percent: 50  
Mixture CAS: 1310-73-2  
Mixture EHS: Not reported  
Mixture Last Modified: 2/11/2008  
Mixture Chemical: Water  
Mixture Percent: 50  
Mixture CAS: 7732-18-5

Map ID  
Direction  
Distance  
Elevation

MAP FINDINGS

Site

Database(s)

EDR ID Number  
EPA ID Number

**SOUTHERN WOOD PIEDMONT CO (Continued)**

**1000408143**

Mixture EHS: Not reported  
Mixuter Last Modified: 2/11/2008  
Substance Amount: 20000  
Units: pounds  
Storage Type: C  
Storage Pressure Code: 1  
Storage Temprature Code: 4  
Substance Location: 2/11/2008  
Substance Last Modified: Not reported

**Contact:**

Contact ID: CTTR20074X7M1Z009MRU  
Contact Oraganization: Not reported  
Contact Title: Site Supt.  
Contact First Name: James  
Contact Last Name: Bruce  
Contact Email: james.bruce@rayonier.com  
Contact Mail Address: 1745 Connally Drive  
Contact Mail City,St,Zip: East Point, GA 30344  
Contact Mail Country: USA  
Contact Type: Emergency Contact  
Contact Type: Regulatory Point of Contact  
Contact Modification Date: 2/11/2008

**Contact:**

Contact ID: CTTR20074X7PJZ00WALC  
Contact Oraganization: Not reported  
Contact Title: Owner  
Contact First Name: Not reported  
Contact Last Name: Southern Wood Piedmont Company  
Contact Email: Not reported  
Contact Mail Address: 591 Springfield Road  
Contact Mail City,St,Zip: Spartanburg, SC 29303  
Contact Mail Country: USA  
Contact Type: Owner / Operator  
Contact Modification Date: 2/11/2008

**Contact:**

Contact ID: CTTR20074XA3WL001S11  
Contact Oraganization: Not reported  
Contact Title: General Manager  
Contact First Name: William  
Contact Last Name: Arrants  
Contact Email: Not reported  
Contact Mail Address: 591 Springfield Road  
Contact Mail City,St,Zip: Spartanburg, SC 29303  
Contact Mail Country: Not reported  
Contact Type: Submitter  
Contact Modification Date: 1/31/2007

Notes: The property does not support any manufacturing processes. The only operation currently active is a water treatment process that is part of an on-going ground water remediation.

Validity: This facility passed all validation checks.

Map ID  
Direction  
Distance  
Elevation

MAP FINDINGS

EDR ID Number  
EPA ID Number

J31  
ESE  
1/8-1/4  
0.231 mi.  
1217 ft.

**BROWNIE S CLEANERS AND LAUNDRY INC**  
1515 JEFFERSON AVE  
EAST POINT, GA 30344

EDR Historical Cleaners

1009336386  
N/A

Site 1 of 2 in cluster J

Relative:  
Lower

EDR Historical Cleaners:

Name: JEFFERSON PARK LAUNDROMAT  
Year: 1962  
Type: LAUNDRIES SELF SERVE

Actual:  
1041 ft.

Name: BROWNIE S DRIVE IN-CLEANERS AND LAUNDRY  
Year: 1966  
Type: CLEANERS AND DYERS

Name: JEFFERSON PARK LAUNDROMAT  
Year: 1966  
Type: LAUNDRIES SELF SERVE

Name: BROWNIE S CLEANERS AND LAUNDRY INC  
Year: 1970  
Type: CLEANERS AND DYERS

32  
South  
1/8-1/4  
0.234 mi.  
1236 ft.

**AAMCO AUTOMATIC TRANSMISSIONS**  
2609 CHURCH ST  
EAST POINT, GA 30344

EDR Historical Auto Stations

1009365259  
N/A

Relative:  
Lower

EDR Historical Auto Stations:

Name: A A M C O AUTOMATIC TRANSMISSIONS  
Year: 1966  
Type: AUTOMOBILE REPAIRING

Actual:  
1045 ft.

Name: AAMCO AUTOMATIC TRANSMISSIONS  
Year: 1970  
Type: AUTOMOBILE REPAIRING

Name: AAMCO AUTOMATIC TRANSMISSIONS  
Year: 1975  
Type: AUTOMOBILE REPAIRING

Name: AAMCO AUTOMATIC TRANSMISSIONS  
Year: 1982  
Type: AUTOMOBILE REPAIRING

I33  
WNW  
1/8-1/4  
0.237 mi.  
1253 ft.

**SOUTHERN WOOD PIEDMONT COMPANY**  
1745 CONNALLY  
EAST POINT, GA 30364

CERCLIS  
FINDS  
RCRA-LQG  
RCRA-TSDF  
CORRACTS

1000906525  
GAD067560870

Site 4 of 4 in cluster I

Relative:  
Lower

CERCLIS:

Site ID: 0401534  
Federal Facility: Not a Federal Facility  
NPL Status: Not on the NPL  
Non NPL Status: Deferred to RCRA

Actual:  
1033 ft.

Map ID  
Direction  
Distance  
Elevation

MAP FINDINGS

Site

Database(s)

EDR ID Number  
EPA ID Number

**SOUTHERN WOOD PIEDMONT COMPANY (Continued)**

**1000906525**

CERCLIS Site Contact Name(s):

Contact Name: William Joyner  
Contact Tel: (404) 562-8795  
Contact Title: Site Assessment Manager (SAM)

Contact Name: Donna Webster  
Contact Tel: (404) 562-8870  
Contact Title: Site Assessment Manager (SAM)

Contact Name: Carolyn Callihan  
Contact Tel: (404) 562-8913  
Contact Title: Site Assessment Manager (SAM)

CERCLIS Site Alias Name(s):

Alias Name: SOUTHERN WOOD PIEDMONT CO  
Alias Address: Not reported  
FULTON, GA

Site Description: Not reported

CERCLIS Assessment History:

Action: DISCOVERY  
Date Started: Not reported  
Date Completed: 08/01/1980  
Priority Level: Not reported

Action: PRELIMINARY ASSESSMENT  
Date Started: Not reported  
Date Completed: 09/01/1982  
Priority Level: Low priority for further assessment

Action: SITE INSPECTION  
Date Started: Not reported  
Date Completed: 08/28/1989  
Priority Level: Deferred to RCRA (Subtitle C)

FINDS:

Other Pertinent Environmental Activity Identified at Site

Registry ID: 110000611730

AFS (Aerometric Information Retrieval System (AIRS) Facility Subsystem) replaces the former Compliance Data System (CDS), the National Emission Data System (NEDS), and the Storage and Retrieval of Aerometric Data (SAROAD). AIRS is the national repository for information concerning airborne pollution in the United States. AFS is used to track emissions and compliance data from industrial plants. AFS data are utilized by states to prepare State Implementation Plans to comply with regulatory programs and by EPA as an input for the estimation of total national emissions. AFS is undergoing a major redesign to support facility operating permits required under Title V of the Clean Air Act.

RCRAInfo is a national information system that supports the Resource Conservation and Recovery Act (RCRA) program through the tracking of events and activities related to facilities that generate, transport,

Map ID  
Direction  
Distance  
Elevation

MAP FINDINGS

Site

Database(s)

EDR ID Number  
EPA ID Number

**SOUTHERN WOOD PIEDMONT COMPANY (Continued)**

**1000906525**

and treat, store, or dispose of hazardous waste. RCRAInfo allows RCRA program staff to track the notification, permit, compliance, and corrective action activities required under RCRA.

CERCLIS (Comprehensive Environmental Response, Compensation, and Liability Information System) is the Superfund database that is used to support management in all phases of the Superfund program. The system contains information on all aspects of hazardous waste sites, including an inventory of sites, planned and actual site activities, and financial information.

**RCRA-LQG:**

Date form received by agency: 02/13/2004  
Facility name: SOUTHERN WOOD PIEDMONT CO,  
Facility address: 1745 CONNALLY DR  
EAST POINT, GA 30344  
EPA ID: GAD067560870  
Mailing address: PO BOX 5447  
SPARTANBURG, SC 29304  
Contact: WILLIAM P ARRANTS  
Contact address: Not reported  
Contact country: Not reported  
Contact telephone: (864) 599-1070  
Contact email: Not reported  
EPA Region: 04  
Land type: Private  
Classification: TSDF  
Description: Handler is engaged in the treatment, storage or disposal of hazardous waste  
TSD commencement date: Not reported  
Classification: Large Quantity Generator  
Description: Handler: generates 1,000 kg or more of hazardous waste during any calendar month; or generates more than 1 kg of acutely hazardous waste during any calendar month; or generates more than 100 kg of any residue or contaminated soil, waste or other debris resulting from the cleanup of a spill, into or on any land or water, of acutely hazardous waste during any calendar month; or generates 1 kg or less of acutely hazardous waste during any calendar month, and accumulates more than 1 kg of acutely hazardous waste at any time; or generates 100 kg or less of any residue or contaminated soil, waste or other debris resulting from the cleanup of a spill, into or on any land or water, of acutely hazardous waste during any calendar month, and accumulates more than 100 kg of that material at any time

**Owner/Operator Summary:**

Owner/operator name: SOUTHERN WOOD PIEDMONT  
Owner/operator address: PO BOX 5447  
SPARTANBURG, GA 29304  
Owner/operator country: US  
Owner/operator telephone: Not reported  
Legal status: Private  
Owner/Operator Type: Owner  
Owner/Op start date: 07/03/1969  
Owner/Op end date: Not reported



Map ID  
Direction  
Distance  
Elevation

MAP FINDINGS

Site

Database(s)

EDR ID Number  
EPA ID Number

**SOUTHERN WOOD PIEDMONT COMPANY (Continued)**

**1000906525**

Owner/operator name: SOUTHERN WOOD PIEDMONT  
Owner/operator address: Not reported  
Not reported  
Owner/operator country: US  
Owner/operator telephone: Not reported  
Legal status: Private  
Owner/Operator Type: Operator  
Owner/Op start date: 07/03/1969  
Owner/Op end date: Not reported

**Handler Activities Summary:**

U.S. importer of hazardous waste: No  
Mixed waste (haz. and radioactive): No  
Recycler of hazardous waste: No  
Transporter of hazardous waste: No  
Treater, storer or disposer of HW: No  
Underground injection activity: No  
On-site burner exemption: No  
Furnace exemption: No  
Used oil fuel burner: No  
Used oil processor: No  
User oil refiner: No  
Used oil fuel marketer to burner: No  
Used oil Specification marketer: No  
Used oil transfer facility: No  
Used oil transporter: No  
Off-site waste receiver: Commercial status unknown

**Universal Waste Summary:**

Waste type: Batteries  
Accumulated waste on-site: No  
Generated waste on-site: No

Waste type: Lamps  
Accumulated waste on-site: No  
Generated waste on-site: No

Waste type: Pesticides  
Accumulated waste on-site: No  
Generated waste on-site: No

Waste type: Thermostats  
Accumulated waste on-site: No  
Generated waste on-site: No

**Historical Generators:**

Date form received by agency: 07/01/2002  
Facility name: SOUTHERN WOOD PIEDMONT CO,  
Site name: SOUTHERN WOOD PIEDMONT CO  
Classification: Large Quantity Generator

Date form received by agency: 03/28/2001  
Facility name: SOUTHERN WOOD PIEDMONT CO,  
Site name: SOUTHERN WOOD PIEDMONT CO EAST POINT  
Classification: Large Quantity Generator

Map ID  
Direction  
Distance  
Elevation

MAP FINDINGS

Site

Database(s)

EDR ID Number  
EPA ID Number

**SOUTHERN WOOD PIEDMONT COMPANY (Continued)**

**1000906525**

Date form received by agency: 12/10/1998

Facility name: SOUTHERN WOOD PIEDMONT CO,

Site name: SOUTHERN WOOD PIEDMONT

Classification: Large Quantity Generator

Date form received by agency: 02/26/1996

Facility name: SOUTHERN WOOD PIEDMONT CO,

Site name: SOUTHERN WOOD PIEDMONT CO - EAST POINT

Classification: Large Quantity Generator

Date form received by agency: 02/10/1994

Facility name: SOUTHERN WOOD PIEDMONT CO,

Site name: SOUTHERN WOOD PIEDMONT CO-EAST POINT

Classification: Large Quantity Generator

Date form received by agency: 04/28/1992

Facility name: SOUTHERN WOOD PIEDMONT CO,

Site name: SOUTHERN WOOD PIEDMONT CO

Classification: Large Quantity Generator

Date form received by agency: 02/27/1992

Facility name: SOUTHERN WOOD PIEDMONT CO,

Site name: SOUTHERN WOOD PIEDMONT CO EAST POINT

Classification: Large Quantity Generator

Date form received by agency: 02/16/1990

Facility name: SOUTHERN WOOD PIEDMONT CO,

Site name: SOUTHERN WOOD PIEDMONT COMPANY - E POINT

Classification: Large Quantity Generator

Date form received by agency: 09/14/1988

Facility name: SOUTHERN WOOD PIEDMONT CO,

Site name: SOUTHERN WOOD PIEDMONT COMPANY

Classification: Not a generator, verified

Date form received by agency: 08/15/1980

Facility name: SOUTHERN WOOD PIEDMONT CO,

Site name: SOUTHERN WOOD PIEDMONT COMPANY

Classification: Large Quantity Generator

**Hazardous Waste Summary:**

Waste code: F032

Waste name: WASTEWATERS, PROCESS RESIDUALS, PRESERVATIVE DRIPPAGE, AND SPENT FORMULATIONS FROM WOOD PRESERVING PROCESSES GENERATED AT PLANTS THAT CURRENTLY USE OR HAVE PREVIOUSLY USED CHLOROPHENOLIC FORMULATIONS (EXCEPT POTENTIALLY CROSS-CONTAMINATED WASTES THAT HAVE HAD THE F032 WASTE CODE DELETED IN ACCORDANCE WITH SECTION 261.35 OF THIS CHAPTER AND WHERE THE GENERATOR DOES NOT RESUME OR INITIATE USE OF CHLOROPHENOLIC FORMULATIONS). THIS LISTING DOES NOT INCLUDE K001 BOTTOM SEDIMENT SLUDGE FROM THE TREATMENT OF WASTEWATER FROM WOOD PRESERVING PROCESSES THAT USE CREOSOTE AND/OR PENTACHLOROPHENOL. (NOTE: THE LISTING OF WASTEWATERS THAT HAVE NOT COME INTO CONTACT WITH PROCESS CONTAMINANTS IS STAYED ADMINISTRATIVELY. THE LISTING FOR PLANTS THAT HAVE PREVIOUSLY USED CHLOROPHENOLIC FORMULATIONS IS ADMINISTRATIVELY STAYED WHENEVER THESE WASTES ARE COVERED BY THE F034 OR F035 LISTINGS. THESE STAYS WILL REMAIN IN EFFECT UNTIL FURTHER ADMINISTRATIVE ACTION IS TAKEN.)

Map ID  
Direction  
Distance  
Elevation

MAP FINDINGS

Site

Database(s)

EDR ID Number  
EPA ID Number

**SOUTHERN WOOD PIEDMONT COMPANY (Continued)**

**1000906525**

Corrective Action Summary:

Event date:	11/08/1988
Event:	RFI Imposition
Event date:	11/08/1988
Event:	RFA Completed, Assessment was an RFA.
Event date:	11/08/1991
Event:	CA Prioritization, Facility or area was assigned a high corrective action priority.
Event date:	09/16/1992
Event:	CA931
Event date:	09/30/1992
Event:	Stabilization Measures Evaluation, This facility is not amenable to stabilization activity at the present time for reasons other than 1- it appears to be technically infeasible or inappropriate (NF) or 2- there is a lack of technical information (IN). Reasons for this conclusion may be the status of closure at the facility, the degree of risk, timing considerations, the status of corrective action work at the facility, or other administrative considerations.
Event date:	12/10/1992
Event:	CA931
Event date:	09/09/1993
Event:	CA931
Event date:	03/30/1994
Event:	CA931
Event date:	09/30/1994
Event:	CA931
Event date:	03/27/1995
Event:	CA931
Event date:	12/21/1995
Event:	CA931
Event date:	09/20/1996
Event:	CA931
Event date:	09/20/1996
Event:	Current Human Exposures under Control, Yes, Current Human Exposures Under Control has been verified. Based on a review of information contained in the EI determination, current human exposures are expected to be under control at the facility under current and reasonably expected conditions. This determination will be re-evaluated when the Agency/State becomes aware of significant changes at the facility.
Event date:	09/20/1996
Event:	Migration of Contaminated Groundwater under Control, Unacceptable migration of contaminated groundwater is observed or expected.

Map ID  
Direction  
Distance  
Elevation

MAP FINDINGS

Site

Database(s)

EDR ID Number  
EPA ID Number

**SOUTHERN WOOD PIEDMONT COMPANY (Continued)**

**1000906525**

Event date:	12/31/1996
Event:	CA931
Event date:	03/20/1997
Event:	CA931
Event date:	06/10/1997
Event:	CA931
Event date:	09/26/1997
Event:	CA931
Event date:	09/29/1997
Event:	CA931
Event date:	02/18/1998
Event:	CA931
Event date:	09/22/1998
Event:	CA931
Event date:	09/30/1999
Event:	Migration of Contaminated Groundwater under Control, Yes, Migration of Contaminated Groundwater Under Control has been verified. Based on a review of information contained in the EI determination, it has been determined that migration of contaminated groundwater is under control at the facility. Specifically, this determination indicates that the migration of contaminated groundwater is under control, and that monitoring will be conducted to confirm that contaminated groundwater remains within the existing area of contaminated groundwater. This determination will be re-evaluated when the Agency becomes aware of significant changes at the facility.
Event date:	09/26/2000
Event:	CA931
Event date:	12/29/2000
Event:	CA931
Event date:	11/25/2002
Event:	CA931
Event date:	12/10/2002
Event:	CA932
Event date:	09/08/2004
Event:	CA931
Event date:	09/15/2004
Event:	CA932
Event date:	03/14/2007
Event:	CA931
Event date:	03/20/2007
Event:	CA931

Map ID  
Direction  
Distance  
Elevation

MAP FINDINGS

Site

Database(s)

EDR ID Number  
EPA ID Number

**SOUTHERN WOOD PIEDMONT COMPANY (Continued)**

**1000906525**

Event date: 03/26/2007  
Event: CA932

Event date: 03/27/2007  
Event: CA932

Event date: 05/30/2007  
Event: CA931

Event date: 06/06/2008  
Event: CA931

Event date: 08/05/2008  
Event: CA932

**Facility Has Received Notices of Violations:**

Regulation violated: Not reported  
Area of violation: TSD - Financial Requirements  
Date violation determined: 06/04/2008  
Date achieved compliance: 08/05/2008  
Violation lead agency: State  
Enforcement action: WRITTEN INFORMAL  
Enforcement action date: 06/04/2008  
Enf. disposition status: Not reported  
Enf. disp. status date: Not reported  
Enforcement lead agency: State  
Proposed penalty amount: Not reported  
Final penalty amount: Not reported  
Paid penalty amount: Not reported

Regulation violated: Not reported  
Area of violation: Permit Condition or Requirement  
Date violation determined: 12/14/2007  
Date achieved compliance: Not reported  
Violation lead agency: State  
Enforcement action: INITIAL 3008(A) COMPLIANCE  
Enforcement action date: 03/14/2008  
Enf. disposition status: Not reported  
Enf. disp. status date: Not reported  
Enforcement lead agency: State  
Proposed penalty amount: Not reported  
Final penalty amount: Not reported  
Paid penalty amount: Not reported

Regulation violated: Not reported  
Area of violation: Permit Condition or Requirement  
Date violation determined: 11/09/2007  
Date achieved compliance: Not reported  
Violation lead agency: State  
Enforcement action: WRITTEN INFORMAL  
Enforcement action date: 07/24/2008  
Enf. disposition status: Not reported  
Enf. disp. status date: Not reported  
Enforcement lead agency: State  
Proposed penalty amount: Not reported  
Final penalty amount: Not reported  
Paid penalty amount: Not reported

Map ID  
Direction  
Distance  
Elevation

MAP FINDINGS

Site

Database(s)

EDR ID Number  
EPA ID Number

**SOUTHERN WOOD PIEDMONT COMPANY (Continued)**

**1000906525**

Regulation violated: Not reported  
Area of violation: Permit Condition or Requirement  
Date violation determined: 03/09/2007  
Date achieved compliance: 06/06/2007  
Violation lead agency: State  
Enforcement action: WRITTEN INFORMAL  
Enforcement action date: 05/01/2007  
Enf. disposition status: Not reported  
Enf. disp. status date: Not reported  
Enforcement lead agency: State  
Proposed penalty amount: Not reported  
Final penalty amount: Not reported  
Paid penalty amount: Not reported

Regulation violated: Not reported  
Area of violation: Generators - Pre-transport  
Date violation determined: 03/09/2007  
Date achieved compliance: 06/06/2007  
Violation lead agency: State  
Enforcement action: WRITTEN INFORMAL  
Enforcement action date: 05/01/2007  
Enf. disposition status: Not reported  
Enf. disp. status date: Not reported  
Enforcement lead agency: State  
Proposed penalty amount: Not reported  
Final penalty amount: Not reported  
Paid penalty amount: Not reported

Regulation violated: Not reported  
Area of violation: Permit Condition or Requirement  
Date violation determined: 08/29/2006  
Date achieved compliance: 10/11/2006  
Violation lead agency: State  
Enforcement action: WRITTEN INFORMAL  
Enforcement action date: 09/07/2006  
Enf. disposition status: Not reported  
Enf. disp. status date: Not reported  
Enforcement lead agency: State  
Proposed penalty amount: Not reported  
Final penalty amount: Not reported  
Paid penalty amount: Not reported

Regulation violated: SR - PERMIT COND I.B.5  
Area of violation: TSD IS-Ground-Water Monitoring  
Date violation determined: 05/19/1995  
Date achieved compliance: 12/05/1995  
Violation lead agency: State  
Enforcement action: Not reported  
Enforcement action date: Not reported  
Enf. disposition status: Not reported  
Enf. disp. status date: Not reported  
Enforcement lead agency: Not reported  
Proposed penalty amount: Not reported  
Final penalty amount: Not reported  
Paid penalty amount: Not reported

Regulation violated: Not reported

Map ID  
Direction  
Distance  
Elevation

MAP FINDINGS

Site

Database(s)

EDR ID Number  
EPA ID Number

**SOUTHERN WOOD PIEDMONT COMPANY (Continued)**

**1000906525**

Area of violation: TSD - General  
Date violation determined: 09/09/1993  
Date achieved compliance: 09/28/1993  
Violation lead agency: State  
Enforcement action: WRITTEN INFORMAL  
Enforcement action date: 09/09/1993  
Enf. disposition status: Not reported  
Enf. disp. status date: Not reported  
Enforcement lead agency: State  
Proposed penalty amount: Not reported  
Final penalty amount: Not reported  
Paid penalty amount: Not reported

Regulation violated: SR - 264  
Area of violation: TSD - General  
Date violation determined: 03/20/1991  
Date achieved compliance: 05/22/1991  
Violation lead agency: State  
Enforcement action: WRITTEN INFORMAL  
Enforcement action date: 04/18/1991  
Enf. disposition status: Not reported  
Enf. disp. status date: Not reported  
Enforcement lead agency: State  
Proposed penalty amount: Not reported  
Final penalty amount: Not reported  
Paid penalty amount: Not reported

Regulation violated: Not reported  
Area of violation: Formal Enforcement Agreement or Order  
Date violation determined: 09/28/1989  
Date achieved compliance: 12/19/1989  
Violation lead agency: State  
Enforcement action: WRITTEN INFORMAL  
Enforcement action date: 10/26/1989  
Enf. disposition status: Not reported  
Enf. disp. status date: Not reported  
Enforcement lead agency: State  
Proposed penalty amount: Not reported  
Final penalty amount: Not reported  
Paid penalty amount: Not reported

Regulation violated: Not reported  
Area of violation: TSD - Financial Requirements  
Date violation determined: 09/28/1989  
Date achieved compliance: 12/19/1989  
Violation lead agency: State  
Enforcement action: WRITTEN INFORMAL  
Enforcement action date: 10/26/1989  
Enf. disposition status: Not reported  
Enf. disp. status date: Not reported  
Enforcement lead agency: State  
Proposed penalty amount: Not reported  
Final penalty amount: Not reported  
Paid penalty amount: Not reported

Regulation violated: Not reported  
Area of violation: TSD IS-Ground-Water Monitoring

Map ID  
Direction  
Distance  
Elevation

MAP FINDINGS

Site

Database(s)

EDR ID Number  
EPA ID Number

**SOUTHERN WOOD PIEDMONT COMPANY (Continued)**

**1000906525**

Date violation determined: 07/25/1988  
Date achieved compliance: 08/08/1988  
Violation lead agency: State  
Enforcement action: WRITTEN INFORMAL  
Enforcement action date: 07/25/1988  
Enf. disposition status: Not reported  
Enf. disp. status date: Not reported  
Enforcement lead agency: State  
Proposed penalty amount: Not reported  
Final penalty amount: Not reported  
Paid penalty amount: Not reported

Regulation violated: Not reported  
Area of violation: TSD - General  
Date violation determined: 07/25/1988  
Date achieved compliance: 08/08/1988  
Violation lead agency: State  
Enforcement action: Not reported  
Enforcement action date: Not reported  
Enf. disposition status: Not reported  
Enf. disp. status date: Not reported  
Enforcement lead agency: Not reported  
Proposed penalty amount: Not reported  
Final penalty amount: Not reported  
Paid penalty amount: Not reported

Regulation violated: Not reported  
Area of violation: TSD - General  
Date violation determined: 05/29/1987  
Date achieved compliance: 08/12/1987  
Violation lead agency: State  
Enforcement action: Not reported  
Enforcement action date: Not reported  
Enf. disposition status: Not reported  
Enf. disp. status date: Not reported  
Enforcement lead agency: Not reported  
Proposed penalty amount: Not reported  
Final penalty amount: Not reported  
Paid penalty amount: Not reported

Regulation violated: Not reported  
Area of violation: TSD IS-Ground-Water Monitoring  
Date violation determined: 05/29/1987  
Date achieved compliance: 08/12/1987  
Violation lead agency: State  
Enforcement action: WRITTEN INFORMAL  
Enforcement action date: 06/30/1987  
Enf. disposition status: Not reported  
Enf. disp. status date: Not reported  
Enforcement lead agency: State  
Proposed penalty amount: Not reported  
Final penalty amount: Not reported  
Paid penalty amount: Not reported

Regulation violated: Not reported  
Area of violation: TSD - General  
Date violation determined: 09/30/1986



Map ID  
Direction  
Distance  
Elevation

MAP FINDINGS

Site

Database(s)

EDR ID Number  
EPA ID Number

**SOUTHERN WOOD PIEDMONT COMPANY (Continued)**

**1000906525**

Date achieved compliance: 11/25/1986  
Violation lead agency: State  
Enforcement action: WRITTEN INFORMAL  
Enforcement action date: 10/10/1986  
Enf. disposition status: Not reported  
Enf. disp. status date: Not reported  
Enforcement lead agency: State  
Proposed penalty amount: Not reported  
Final penalty amount: Not reported  
Paid penalty amount: Not reported

Regulation violated: Not reported  
Area of violation: TSD - Financial Requirements  
Date violation determined: 01/06/1986  
Date achieved compliance: 02/03/1986  
Violation lead agency: State  
Enforcement action: WRITTEN INFORMAL  
Enforcement action date: 01/06/1986  
Enf. disposition status: Not reported  
Enf. disp. status date: Not reported  
Enforcement lead agency: State  
Proposed penalty amount: Not reported  
Final penalty amount: Not reported  
Paid penalty amount: Not reported

Regulation violated: Not reported  
Area of violation: TSD - Closure/Post-Closure  
Date violation determined: 11/09/1984  
Date achieved compliance: 06/27/1986  
Violation lead agency: State  
Enforcement action: Not reported  
Enforcement action date: Not reported  
Enf. disposition status: Not reported  
Enf. disp. status date: Not reported  
Enforcement lead agency: Not reported  
Proposed penalty amount: Not reported  
Final penalty amount: Not reported  
Paid penalty amount: Not reported

Regulation violated: Not reported  
Area of violation: TSD - General  
Date violation determined: 05/25/1984  
Date achieved compliance: 06/21/1985  
Violation lead agency: State  
Enforcement action: WRITTEN INFORMAL  
Enforcement action date: 09/05/1984  
Enf. disposition status: Not reported  
Enf. disp. status date: Not reported  
Enforcement lead agency: State  
Proposed penalty amount: Not reported  
Final penalty amount: Not reported  
Paid penalty amount: Not reported

Regulation violated: Not reported  
Area of violation: TSD - General  
Date violation determined: 05/25/1984  
Date achieved compliance: 06/21/1985

Map ID  
Direction  
Distance  
Elevation

MAP FINDINGS

Site

Database(s)

EDR ID Number  
EPA ID Number

**SOUTHERN WOOD PIEDMONT COMPANY (Continued)**

**1000906525**

Violation lead agency: State  
Enforcement action: WRITTEN INFORMAL  
Enforcement action date: 06/21/1984  
Enf. disposition status: Not reported  
Enf. disp. status date: Not reported  
Enforcement lead agency: State  
Proposed penalty amount: Not reported  
Final penalty amount: Not reported  
Paid penalty amount: Not reported

Regulation violated: Not reported  
Area of violation: TSD IS-Ground-Water Monitoring  
Date violation determined: 10/31/1983  
Date achieved compliance: 03/31/1988  
Violation lead agency: EPA  
Enforcement action: FINAL 3008(A) COMPLIANCE ORDER  
Enforcement action date: 04/10/1986  
Enf. disposition status: Not reported  
Enf. disp. status date: Not reported  
Enforcement lead agency: EPA  
Proposed penalty amount: 28125  
Final penalty amount: 28125  
Paid penalty amount: Not reported

Regulation violated: Not reported  
Area of violation: TSD - General  
Date violation determined: 10/31/1983  
Date achieved compliance: 03/31/1988  
Violation lead agency: EPA  
Enforcement action: INITIAL 3008(A) COMPLIANCE  
Enforcement action date: 12/02/1985  
Enf. disposition status: Not reported  
Enf. disp. status date: Not reported  
Enforcement lead agency: State  
Proposed penalty amount: Not reported  
Final penalty amount: Not reported  
Paid penalty amount: Not reported

Regulation violated: Not reported  
Area of violation: TSD - General  
Date violation determined: 10/31/1983  
Date achieved compliance: 03/31/1988  
Violation lead agency: EPA  
Enforcement action: INITIAL 3008(A) COMPLIANCE  
Enforcement action date: 06/10/1985  
Enf. disposition status: Not reported  
Enf. disp. status date: Not reported  
Enforcement lead agency: EPA  
Proposed penalty amount: Not reported  
Final penalty amount: Not reported  
Paid penalty amount: Not reported

Regulation violated: Not reported  
Area of violation: TSD - General  
Date violation determined: 10/31/1983  
Date achieved compliance: 03/31/1988  
Violation lead agency: EPA

Map ID  
Direction  
Distance  
Elevation

MAP FINDINGS

Site

Database(s)

EDR ID Number  
EPA ID Number

**SOUTHERN WOOD PIEDMONT COMPANY (Continued)**

**1000906525**

Enforcement action: WRITTEN INFORMAL  
Enforcement action date: 05/07/1985  
Enf. disposition status: Not reported  
Enf. disp. status date: Not reported  
Enforcement lead agency: State  
Proposed penalty amount: Not reported  
Final penalty amount: Not reported  
Paid penalty amount: Not reported

Regulation violated: Not reported  
Area of violation: TSD - General  
Date violation determined: 10/31/1983  
Date achieved compliance: 03/31/1988  
Violation lead agency: EPA

Enforcement action: WRITTEN INFORMAL  
Enforcement action date: 10/31/1983  
Enf. disposition status: Not reported  
Enf. disp. status date: Not reported  
Enforcement lead agency: State  
Proposed penalty amount: Not reported  
Final penalty amount: Not reported  
Paid penalty amount: Not reported

Regulation violated: Not reported  
Area of violation: TSD - General  
Date violation determined: 10/31/1983  
Date achieved compliance: 03/31/1988  
Violation lead agency: EPA

Enforcement action: FINAL 3008(A) COMPLIANCE ORDER  
Enforcement action date: 01/10/1986  
Enf. disposition status: Not reported  
Enf. disp. status date: Not reported  
Enforcement lead agency: State  
Proposed penalty amount: Not reported  
Final penalty amount: Not reported  
Paid penalty amount: Not reported

Regulation violated: Not reported  
Area of violation: TSD - General  
Date violation determined: 10/31/1983  
Date achieved compliance: 03/31/1988  
Violation lead agency: EPA

Enforcement action: INITIAL 3008(A) COMPLIANCE  
Enforcement action date: 01/16/1985  
Enf. disposition status: Not reported  
Enf. disp. status date: Not reported  
Enforcement lead agency: State  
Proposed penalty amount: Not reported  
Final penalty amount: Not reported  
Paid penalty amount: Not reported

Regulation violated: Not reported  
Area of violation: TSD - General  
Date violation determined: 10/31/1983  
Date achieved compliance: 03/31/1988  
Violation lead agency: EPA

Enforcement action: WRITTEN INFORMAL

Map ID  
Direction  
Distance  
Elevation

MAP FINDINGS

Site

Database(s)

EDR ID Number  
EPA ID Number

**SOUTHERN WOOD PIEDMONT COMPANY (Continued)**

**1000906525**

Enforcement action date: 05/03/1985  
Enf. disposition status: Not reported  
Enf. disp. status date: Not reported  
Enforcement lead agency: State  
Proposed penalty amount: Not reported  
Final penalty amount: Not reported  
Paid penalty amount: Not reported

Regulation violated: Not reported  
Area of violation: TSD - Closure/Post-Closure  
Date violation determined: 10/31/1983  
Date achieved compliance: 03/31/1988  
Violation lead agency: EPA  
Enforcement action: FINAL 3008(A) COMPLIANCE ORDER  
Enforcement action date: 04/10/1986  
Enf. disposition status: Not reported  
Enf. disp. status date: Not reported  
Enforcement lead agency: EPA  
Proposed penalty amount: 28125  
Final penalty amount: 28125  
Paid penalty amount: Not reported

Regulation violated: Not reported  
Area of violation: TSD IS-Ground-Water Monitoring  
Date violation determined: 10/31/1983  
Date achieved compliance: 03/31/1988  
Violation lead agency: EPA  
Enforcement action: INITIAL 3008(A) COMPLIANCE  
Enforcement action date: 06/10/1985  
Enf. disposition status: Not reported  
Enf. disp. status date: Not reported  
Enforcement lead agency: EPA  
Proposed penalty amount: Not reported  
Final penalty amount: Not reported  
Paid penalty amount: Not reported

Regulation violated: Not reported  
Area of violation: TSD - Closure/Post-Closure  
Date violation determined: 10/31/1983  
Date achieved compliance: 03/31/1988  
Violation lead agency: EPA  
Enforcement action: INITIAL 3008(A) COMPLIANCE  
Enforcement action date: 06/10/1985  
Enf. disposition status: Not reported  
Enf. disp. status date: Not reported  
Enforcement lead agency: EPA  
Proposed penalty amount: Not reported  
Final penalty amount: Not reported  
Paid penalty amount: Not reported

Regulation violated: Not reported  
Area of violation: TSD IS-Ground-Water Monitoring  
Date violation determined: 10/31/1983  
Date achieved compliance: 03/31/1988  
Violation lead agency: EPA  
Enforcement action: WRITTEN INFORMAL  
Enforcement action date: 02/08/1984

Map ID  
Direction  
Distance  
Elevation

MAP FINDINGS

Site

Database(s)

EDR ID Number  
EPA ID Number

**SOUTHERN WOOD PIEDMONT COMPANY (Continued)**

**1000906525**

Enf. disposition status: Not reported  
Enf. disp. status date: Not reported  
Enforcement lead agency: State  
Proposed penalty amount: Not reported  
Final penalty amount: Not reported  
Paid penalty amount: Not reported

Regulation violated: Not reported  
Area of violation: TSD - General  
Date violation determined: 10/31/1983  
Date achieved compliance: 03/31/1988  
Violation lead agency: EPA  
Enforcement action: FINAL 3008(A) COMPLIANCE ORDER  
Enforcement action date: 04/10/1986  
Enf. disposition status: Not reported  
Enf. disp. status date: Not reported  
Enforcement lead agency: EPA  
Proposed penalty amount: 28125  
Final penalty amount: 28125  
Paid penalty amount: Not reported

Regulation violated: Not reported  
Area of violation: TSD - General  
Date violation determined: 10/31/1983  
Date achieved compliance: 03/31/1988  
Violation lead agency: EPA  
Enforcement action: FINAL 3008(A) COMPLIANCE ORDER  
Enforcement action date: 06/05/1985  
Enf. disposition status: Not reported  
Enf. disp. status date: Not reported  
Enforcement lead agency: State  
Proposed penalty amount: Not reported  
Final penalty amount: Not reported  
Paid penalty amount: Not reported

Regulation violated: Not reported  
Area of violation: TSD IS-Ground-Water Monitoring  
Date violation determined: 10/31/1983  
Date achieved compliance: 03/31/1988  
Violation lead agency: EPA  
Enforcement action: WRITTEN INFORMAL  
Enforcement action date: 11/16/1984  
Enf. disposition status: Not reported  
Enf. disp. status date: Not reported  
Enforcement lead agency: State  
Proposed penalty amount: Not reported  
Final penalty amount: Not reported  
Paid penalty amount: Not reported

Regulation violated: Not reported  
Area of violation: TSD - General  
Date violation determined: 10/31/1983  
Date achieved compliance: 03/31/1988  
Violation lead agency: EPA  
Enforcement action: INITIAL 3008(A) COMPLIANCE  
Enforcement action date: 03/08/1984  
Enf. disposition status: Not reported

Map ID  
Direction  
Distance  
Elevation

MAP FINDINGS

Site

Database(s)

EDR ID Number  
EPA ID Number

**SOUTHERN WOOD PIEDMONT COMPANY (Continued)**

**1000906525**

Enf. disp. status date: Not reported  
Enforcement lead agency: State  
Proposed penalty amount: Not reported  
Final penalty amount: Not reported  
Paid penalty amount: Not reported

**Evaluation Action Summary:**

Evaluation date: 06/04/2008  
Evaluation: FINANCIAL RECORD REVIEW  
Area of violation: TSD - Financial Requirements  
Date achieved compliance: 08/05/2008  
Evaluation lead agency: State

Evaluation date: 12/14/2007  
Evaluation: FOCUSED COMPLIANCE INSPECTION  
Area of violation: Permit Condition or Requirement  
Date achieved compliance: Not reported  
Evaluation lead agency: State

Evaluation date: 12/14/2007  
Evaluation: NON-FINANCIAL RECORD REVIEW  
Area of violation: Permit Condition or Requirement  
Date achieved compliance: Not reported  
Evaluation lead agency: State

Evaluation date: 11/09/2007  
Evaluation: CORRECTIVE ACTION COMPLIANCE EVALUATION  
Area of violation: Not reported  
Date achieved compliance: Not reported  
Evaluation lead agency: State

Evaluation date: 11/09/2007  
Evaluation: COMPLIANCE EVALUATION INSPECTION ON-SITE  
Area of violation: Not reported  
Date achieved compliance: Not reported  
Evaluation lead agency: State

Evaluation date: 11/09/2007  
Evaluation: OPERATION AND MAINTENANCE INSPECTION  
Area of violation: Permit Condition or Requirement  
Date achieved compliance: Not reported  
Evaluation lead agency: State

Evaluation date: 05/07/2007  
Evaluation: FINANCIAL RECORD REVIEW  
Area of violation: Not reported  
Date achieved compliance: Not reported  
Evaluation lead agency: State

Evaluation date: 03/09/2007  
Evaluation: OPERATION AND MAINTENANCE INSPECTION  
Area of violation: Permit Condition or Requirement  
Date achieved compliance: 06/06/2007  
Evaluation lead agency: State

Evaluation date: 03/09/2007  
Evaluation: COMPLIANCE EVALUATION INSPECTION ON-SITE

Map ID  
Direction  
Distance  
Elevation

MAP FINDINGS

Site

Database(s)

EDR ID Number  
EPA ID Number

**SOUTHERN WOOD PIEDMONT COMPANY (Continued)**

**1000906525**

Area of violation:	Generators - Pre-transport
Date achieved compliance:	06/06/2007
Evaluation lead agency:	State
Evaluation date:	03/09/2007
Evaluation:	CORRECTIVE ACTION COMPLIANCE EVALUATION
Area of violation:	Not reported
Date achieved compliance:	Not reported
Evaluation lead agency:	State
Evaluation date:	08/29/2006
Evaluation:	COMPLIANCE EVALUATION INSPECTION ON-SITE
Area of violation:	Not reported
Date achieved compliance:	Not reported
Evaluation lead agency:	State
Evaluation date:	08/29/2006
Evaluation:	OPERATION AND MAINTENANCE INSPECTION
Area of violation:	Permit Condition or Requirement
Date achieved compliance:	10/11/2006
Evaluation lead agency:	State
Evaluation date:	05/05/2006
Evaluation:	FINANCIAL RECORD REVIEW
Area of violation:	Not reported
Date achieved compliance:	Not reported
Evaluation lead agency:	State
Evaluation date:	02/17/2006
Evaluation:	FINANCIAL RECORD REVIEW
Area of violation:	Not reported
Date achieved compliance:	Not reported
Evaluation lead agency:	EPA Contractor/Grantee
Evaluation date:	09/20/2005
Evaluation:	OPERATION AND MAINTENANCE INSPECTION
Area of violation:	Not reported
Date achieved compliance:	Not reported
Evaluation lead agency:	State
Evaluation date:	09/20/2005
Evaluation:	COMPLIANCE EVALUATION INSPECTION ON-SITE
Area of violation:	Not reported
Date achieved compliance:	Not reported
Evaluation lead agency:	State
Evaluation date:	09/20/2005
Evaluation:	CORRECTIVE ACTION COMPLIANCE EVALUATION
Area of violation:	Not reported
Date achieved compliance:	Not reported
Evaluation lead agency:	State
Evaluation date:	09/19/2005
Evaluation:	NON-FINANCIAL RECORD REVIEW
Area of violation:	Not reported
Date achieved compliance:	Not reported
Evaluation lead agency:	State

Map ID  
Direction  
Distance  
Elevation

MAP FINDINGS

Site

Database(s)

EDR ID Number  
EPA ID Number

**SOUTHERN WOOD PIEDMONT COMPANY (Continued)**

**1000906525**

Evaluation date:	09/15/2004
Evaluation:	OPERATION AND MAINTENANCE INSPECTION
Area of violation:	Not reported
Date achieved compliance:	Not reported
Evaluation lead agency:	State
Evaluation date:	09/17/2003
Evaluation:	CORRECTIVE ACTION COMPLIANCE EVALUATION
Area of violation:	Not reported
Date achieved compliance:	Not reported
Evaluation lead agency:	State
Evaluation date:	09/17/2003
Evaluation:	COMPLIANCE EVALUATION INSPECTION ON-SITE
Area of violation:	Not reported
Date achieved compliance:	Not reported
Evaluation lead agency:	State
Evaluation date:	09/16/2003
Evaluation:	OPERATION AND MAINTENANCE INSPECTION
Area of violation:	Not reported
Date achieved compliance:	Not reported
Evaluation lead agency:	State
Evaluation date:	09/08/2003
Evaluation:	NON-FINANCIAL RECORD REVIEW
Area of violation:	Not reported
Date achieved compliance:	Not reported
Evaluation lead agency:	State
Evaluation date:	09/17/2002
Evaluation:	OPERATION AND MAINTENANCE INSPECTION
Area of violation:	Not reported
Date achieved compliance:	Not reported
Evaluation lead agency:	State
Evaluation date:	09/17/2002
Evaluation:	COMPLIANCE EVALUATION INSPECTION ON-SITE
Area of violation:	Not reported
Date achieved compliance:	Not reported
Evaluation lead agency:	State
Evaluation date:	09/17/2002
Evaluation:	CORRECTIVE ACTION COMPLIANCE EVALUATION
Area of violation:	Not reported
Date achieved compliance:	Not reported
Evaluation lead agency:	State
Evaluation date:	02/05/2001
Evaluation:	NON-FINANCIAL RECORD REVIEW
Area of violation:	Not reported
Date achieved compliance:	Not reported
Evaluation lead agency:	State
Evaluation date:	09/21/2000
Evaluation:	COMPLIANCE EVALUATION INSPECTION ON-SITE
Area of violation:	Not reported



Map ID  
Direction  
Distance  
Elevation

MAP FINDINGS

Site

Database(s)

EDR ID Number  
EPA ID Number

**SOUTHERN WOOD PIEDMONT COMPANY (Continued)**

**1000906525**

Date achieved compliance: Not reported  
Evaluation lead agency: State

Evaluation date: 09/21/2000  
Evaluation: CORRECTIVE ACTION COMPLIANCE EVALUATION  
Area of violation: Not reported  
Date achieved compliance: Not reported  
Evaluation lead agency: State

Evaluation date: 09/21/2000  
Evaluation: OPERATION AND MAINTENANCE INSPECTION  
Area of violation: Not reported  
Date achieved compliance: Not reported  
Evaluation lead agency: State

Evaluation date: 09/20/2000  
Evaluation: FOCUSED COMPLIANCE INSPECTION  
Area of violation: Not reported  
Date achieved compliance: Not reported  
Evaluation lead agency: State

Evaluation date: 03/15/1999  
Evaluation: OPERATION AND MAINTENANCE INSPECTION  
Area of violation: Not reported  
Date achieved compliance: Not reported  
Evaluation lead agency: State

Evaluation date: 02/24/1999  
Evaluation: COMPLIANCE EVALUATION INSPECTION ON-SITE  
Area of violation: Not reported  
Date achieved compliance: Not reported  
Evaluation lead agency: State

Evaluation date: 02/24/1999  
Evaluation: COMPLIANCE EVALUATION INSPECTION ON-SITE  
Area of violation: Not reported  
Date achieved compliance: Not reported  
Evaluation lead agency: EPA-Initiated Oversight/Observation/Training Actions

Evaluation date: 02/24/1999  
Evaluation: CORRECTIVE ACTION COMPLIANCE EVALUATION  
Area of violation: Not reported  
Date achieved compliance: Not reported  
Evaluation lead agency: State

Evaluation date: 02/23/1999  
Evaluation: NON-FINANCIAL RECORD REVIEW  
Area of violation: Not reported  
Date achieved compliance: Not reported  
Evaluation lead agency: State

Evaluation date: 10/30/1998  
Evaluation: FOLLOW-UP INSPECTION  
Area of violation: Not reported  
Date achieved compliance: Not reported  
Evaluation lead agency: State

Map ID  
Direction  
Distance  
Elevation

MAP FINDINGS

Site

Database(s)

EDR ID Number  
EPA ID Number

**SOUTHERN WOOD PIEDMONT COMPANY (Continued)**

**1000906525**

Evaluation date: 05/13/1998  
Evaluation: FINANCIAL RECORD REVIEW  
Area of violation: Not reported  
Date achieved compliance: Not reported  
Evaluation lead agency: State

Evaluation date: 03/27/1998  
Evaluation: NON-FINANCIAL RECORD REVIEW  
Area of violation: Not reported  
Date achieved compliance: Not reported  
Evaluation lead agency: State

Evaluation date: 03/27/1998  
Evaluation: FOCUSED COMPLIANCE INSPECTION  
Area of violation: Not reported  
Date achieved compliance: Not reported  
Evaluation lead agency: State

Evaluation date: 02/18/1998  
Evaluation: NON-FINANCIAL RECORD REVIEW  
Area of violation: Not reported  
Date achieved compliance: Not reported  
Evaluation lead agency: State

Evaluation date: 12/02/1997  
Evaluation: CORRECTIVE ACTION COMPLIANCE EVALUATION  
Area of violation: Not reported  
Date achieved compliance: Not reported  
Evaluation lead agency: State

Evaluation date: 12/02/1997  
Evaluation: COMPLIANCE EVALUATION INSPECTION ON-SITE  
Area of violation: Not reported  
Date achieved compliance: Not reported  
Evaluation lead agency: State

Evaluation date: 12/02/1997  
Evaluation: OPERATION AND MAINTENANCE INSPECTION  
Area of violation: Not reported  
Date achieved compliance: Not reported  
Evaluation lead agency: State

Evaluation date: 06/10/1997  
Evaluation: NON-FINANCIAL RECORD REVIEW  
Area of violation: Not reported  
Date achieved compliance: Not reported  
Evaluation lead agency: State

Evaluation date: 06/06/1997  
Evaluation: OPERATION AND MAINTENANCE INSPECTION  
Area of violation: Not reported  
Date achieved compliance: Not reported  
Evaluation lead agency: State

Evaluation date: 06/05/1997  
Evaluation: COMPLIANCE EVALUATION INSPECTION ON-SITE  
Area of violation: Not reported

Map ID  
Direction  
Distance  
Elevation

MAP FINDINGS

Site

Database(s)

EDR ID Number  
EPA ID Number

**SOUTHERN WOOD PIEDMONT COMPANY (Continued)**

**1000906525**

Date achieved compliance:	Not reported
Evaluation lead agency:	State
Evaluation date:	08/30/1996
Evaluation:	NON-FINANCIAL RECORD REVIEW
Area of violation:	Not reported
Date achieved compliance:	Not reported
Evaluation lead agency:	State
Evaluation date:	03/27/1996
Evaluation:	COMPLIANCE EVALUATION INSPECTION ON-SITE
Area of violation:	Not reported
Date achieved compliance:	Not reported
Evaluation lead agency:	State
Evaluation date:	03/27/1996
Evaluation:	GROUNDWATER MONITORING EVALUATION
Area of violation:	Not reported
Date achieved compliance:	Not reported
Evaluation lead agency:	State
Evaluation date:	09/26/1995
Evaluation:	COMPLIANCE EVALUATION INSPECTION ON-SITE
Area of violation:	Not reported
Date achieved compliance:	Not reported
Evaluation lead agency:	State
Evaluation date:	06/27/1995
Evaluation:	COMPLIANCE EVALUATION INSPECTION ON-SITE
Area of violation:	Not reported
Date achieved compliance:	Not reported
Evaluation lead agency:	State
Evaluation date:	05/19/1995
Evaluation:	OPERATION AND MAINTENANCE INSPECTION
Area of violation:	TSD IS-Ground-Water Monitoring
Date achieved compliance:	12/05/1995
Evaluation lead agency:	State
Evaluation date:	12/21/1993
Evaluation:	COMPLIANCE EVALUATION INSPECTION ON-SITE
Area of violation:	Not reported
Date achieved compliance:	Not reported
Evaluation lead agency:	State
Evaluation date:	09/09/1993
Evaluation:	NON-FINANCIAL RECORD REVIEW
Area of violation:	TSD - General
Date achieved compliance:	09/28/1993
Evaluation lead agency:	State
Evaluation date:	12/30/1992
Evaluation:	FINANCIAL RECORD REVIEW
Area of violation:	Not reported
Date achieved compliance:	Not reported
Evaluation lead agency:	State

Map ID  
Direction  
Distance  
Elevation

MAP FINDINGS

Site

Database(s)

EDR ID Number  
EPA ID Number

**SOUTHERN WOOD PIEDMONT COMPANY (Continued)**

**1000906525**

Evaluation date: 12/21/1992  
Evaluation: COMPLIANCE EVALUATION INSPECTION ON-SITE  
Area of violation: Not reported  
Date achieved compliance: Not reported  
Evaluation lead agency: State

Evaluation date: 11/09/1992  
Evaluation: OPERATION AND MAINTENANCE INSPECTION  
Area of violation: Not reported  
Date achieved compliance: Not reported  
Evaluation lead agency: State

Evaluation date: 11/06/1992  
Evaluation: NON-FINANCIAL RECORD REVIEW  
Area of violation: Not reported  
Date achieved compliance: Not reported  
Evaluation lead agency: State

Evaluation date: 09/17/1992  
Evaluation: COMPLIANCE EVALUATION INSPECTION ON-SITE  
Area of violation: Not reported  
Date achieved compliance: Not reported  
Evaluation lead agency: State

Evaluation date: 08/30/1992  
Evaluation: NON-FINANCIAL RECORD REVIEW  
Area of violation: Not reported  
Date achieved compliance: Not reported  
Evaluation lead agency: State

Evaluation date: 06/28/1992  
Evaluation: NON-FINANCIAL RECORD REVIEW  
Area of violation: Not reported  
Date achieved compliance: Not reported  
Evaluation lead agency: State

Evaluation date: 04/28/1992  
Evaluation: FINANCIAL RECORD REVIEW  
Area of violation: Not reported  
Date achieved compliance: Not reported  
Evaluation lead agency: State

Evaluation date: 12/24/1991  
Evaluation: FINANCIAL RECORD REVIEW  
Area of violation: Not reported  
Date achieved compliance: Not reported  
Evaluation lead agency: State

Evaluation date: 12/06/1991  
Evaluation: FINANCIAL RECORD REVIEW  
Area of violation: Not reported  
Date achieved compliance: Not reported  
Evaluation lead agency: State

Evaluation date: 07/30/1991  
Evaluation: FINANCIAL RECORD REVIEW  
Area of violation: Not reported

Map ID  
Direction  
Distance  
Elevation

MAP FINDINGS

Site

Database(s)

EDR ID Number  
EPA ID Number

**SOUTHERN WOOD PIEDMONT COMPANY (Continued)**

**1000906525**

Date achieved compliance: Not reported  
Evaluation lead agency: State

Evaluation date: 03/20/1991  
Evaluation: COMPLIANCE EVALUATION INSPECTION ON-SITE  
Area of violation: TSD - General  
Date achieved compliance: 05/22/1991  
Evaluation lead agency: State

Evaluation date: 10/05/1990  
Evaluation: FINANCIAL RECORD REVIEW  
Area of violation: Not reported  
Date achieved compliance: Not reported  
Evaluation lead agency: State

Evaluation date: 09/20/1990  
Evaluation: COMPLIANCE EVALUATION INSPECTION ON-SITE  
Area of violation: Not reported  
Date achieved compliance: Not reported  
Evaluation lead agency: State

Evaluation date: 03/14/1990  
Evaluation: OPERATION AND MAINTENANCE INSPECTION  
Area of violation: Not reported  
Date achieved compliance: Not reported  
Evaluation lead agency: State

Evaluation date: 11/30/1989  
Evaluation: FOCUSED COMPLIANCE INSPECTION  
Area of violation: Not reported  
Date achieved compliance: Not reported  
Evaluation lead agency: State

Evaluation date: 09/28/1989  
Evaluation: COMPLIANCE EVALUATION INSPECTION ON-SITE  
Area of violation: TSD - Financial Requirements  
Date achieved compliance: 12/19/1989  
Evaluation lead agency: State

Evaluation date: 09/28/1989  
Evaluation: COMPLIANCE EVALUATION INSPECTION ON-SITE  
Area of violation: Formal Enforcement Agreement or Order  
Date achieved compliance: 12/19/1989  
Evaluation lead agency: State

Evaluation date: 04/25/1989  
Evaluation: FOCUSED COMPLIANCE INSPECTION  
Area of violation: Not reported  
Date achieved compliance: Not reported  
Evaluation lead agency: State

Evaluation date: 03/22/1989  
Evaluation: COMPLIANCE EVALUATION INSPECTION ON-SITE  
Area of violation: Not reported  
Date achieved compliance: Not reported  
Evaluation lead agency: EPA-Initiated Oversight/Observation/Training Actions

Map ID  
Direction  
Distance  
Elevation

MAP FINDINGS

Site

Database(s)

EDR ID Number  
EPA ID Number

**SOUTHERN WOOD PIEDMONT COMPANY (Continued)**

**1000906525**

Evaluation date:	03/09/1989
Evaluation:	FOCUSED COMPLIANCE INSPECTION
Area of violation:	Not reported
Date achieved compliance:	Not reported
Evaluation lead agency:	State
Evaluation date:	02/28/1989
Evaluation:	FOCUSED COMPLIANCE INSPECTION
Area of violation:	Not reported
Date achieved compliance:	Not reported
Evaluation lead agency:	State
Evaluation date:	09/23/1988
Evaluation:	COMPLIANCE EVALUATION INSPECTION ON-SITE
Area of violation:	Not reported
Date achieved compliance:	Not reported
Evaluation lead agency:	EPA-Initiated Oversight/Observation/Training Actions
Evaluation date:	09/16/1988
Evaluation:	COMPLIANCE EVALUATION INSPECTION ON-SITE
Area of violation:	Not reported
Date achieved compliance:	Not reported
Evaluation lead agency:	State
Evaluation date:	07/25/1988
Evaluation:	NON-FINANCIAL RECORD REVIEW
Area of violation:	TSD IS-Ground-Water Monitoring
Date achieved compliance:	08/08/1988
Evaluation lead agency:	State
Evaluation date:	07/25/1988
Evaluation:	NON-FINANCIAL RECORD REVIEW
Area of violation:	TSD - General
Date achieved compliance:	08/08/1988
Evaluation lead agency:	State
Evaluation date:	06/29/1988
Evaluation:	GROUNDWATER MONITORING EVALUATION
Area of violation:	Not reported
Date achieved compliance:	Not reported
Evaluation lead agency:	State
Evaluation date:	05/13/1988
Evaluation:	NON-FINANCIAL RECORD REVIEW
Area of violation:	Not reported
Date achieved compliance:	Not reported
Evaluation lead agency:	State
Evaluation date:	09/17/1987
Evaluation:	FOCUSED COMPLIANCE INSPECTION
Area of violation:	Not reported
Date achieved compliance:	Not reported
Evaluation lead agency:	State
Evaluation date:	09/17/1987
Evaluation:	COMPLIANCE EVALUATION INSPECTION ON-SITE
Area of violation:	Not reported

Map ID  
Direction  
Distance  
Elevation

MAP FINDINGS

Site

Database(s)

EDR ID Number  
EPA ID Number

**SOUTHERN WOOD PIEDMONT COMPANY (Continued)**

**1000906525**

Date achieved compliance:	Not reported
Evaluation lead agency:	State
Evaluation date:	09/10/1987
Evaluation:	FOCUSED COMPLIANCE INSPECTION
Area of violation:	Not reported
Date achieved compliance:	Not reported
Evaluation lead agency:	State
Evaluation date:	07/23/1987
Evaluation:	FOCUSED COMPLIANCE INSPECTION
Area of violation:	Not reported
Date achieved compliance:	Not reported
Evaluation lead agency:	State
Evaluation date:	06/10/1987
Evaluation:	FINANCIAL RECORD REVIEW
Area of violation:	Not reported
Date achieved compliance:	Not reported
Evaluation lead agency:	State
Evaluation date:	06/03/1987
Evaluation:	COMPLIANCE EVALUATION INSPECTION ON-SITE
Area of violation:	Not reported
Date achieved compliance:	Not reported
Evaluation lead agency:	State
Evaluation date:	05/29/1987
Evaluation:	NON-FINANCIAL RECORD REVIEW
Area of violation:	TSD IS-Ground-Water Monitoring
Date achieved compliance:	08/12/1987
Evaluation lead agency:	State
Evaluation date:	05/29/1987
Evaluation:	NON-FINANCIAL RECORD REVIEW
Area of violation:	TSD - General
Date achieved compliance:	08/12/1987
Evaluation lead agency:	State
Evaluation date:	02/16/1987
Evaluation:	FINANCIAL RECORD REVIEW
Area of violation:	Not reported
Date achieved compliance:	Not reported
Evaluation lead agency:	State
Evaluation date:	09/30/1986
Evaluation:	COMPLIANCE EVALUATION INSPECTION ON-SITE
Area of violation:	TSD - General
Date achieved compliance:	11/25/1986
Evaluation lead agency:	State
Evaluation date:	07/10/1986
Evaluation:	FOCUSED COMPLIANCE INSPECTION
Area of violation:	Not reported
Date achieved compliance:	Not reported
Evaluation lead agency:	State

Map ID  
Direction  
Distance  
Elevation

MAP FINDINGS

Site

Database(s)

EDR ID Number  
EPA ID Number

**SOUTHERN WOOD PIEDMONT COMPANY (Continued)**

**1000906525**

Evaluation date:	06/11/1986
Evaluation:	NON-FINANCIAL RECORD REVIEW
Area of violation:	Not reported
Date achieved compliance:	Not reported
Evaluation lead agency:	State
Evaluation date:	05/13/1986
Evaluation:	NON-FINANCIAL RECORD REVIEW
Area of violation:	Not reported
Date achieved compliance:	Not reported
Evaluation lead agency:	State
Evaluation date:	04/30/1986
Evaluation:	NON-FINANCIAL RECORD REVIEW
Area of violation:	Not reported
Date achieved compliance:	Not reported
Evaluation lead agency:	State
Evaluation date:	03/24/1986
Evaluation:	FOCUSED COMPLIANCE INSPECTION
Area of violation:	Not reported
Date achieved compliance:	Not reported
Evaluation lead agency:	State
Evaluation date:	03/21/1986
Evaluation:	NON-FINANCIAL RECORD REVIEW
Area of violation:	Not reported
Date achieved compliance:	Not reported
Evaluation lead agency:	State
Evaluation date:	02/03/1986
Evaluation:	NON-FINANCIAL RECORD REVIEW
Area of violation:	Not reported
Date achieved compliance:	Not reported
Evaluation lead agency:	State
Evaluation date:	01/13/1986
Evaluation:	NON-FINANCIAL RECORD REVIEW
Area of violation:	Not reported
Date achieved compliance:	Not reported
Evaluation lead agency:	State
Evaluation date:	01/10/1986
Evaluation:	COMPLIANCE EVALUATION INSPECTION ON-SITE
Area of violation:	Not reported
Date achieved compliance:	Not reported
Evaluation lead agency:	State
Evaluation date:	01/06/1986
Evaluation:	FINANCIAL RECORD REVIEW
Area of violation:	TSD - Financial Requirements
Date achieved compliance:	02/03/1986
Evaluation lead agency:	State
Evaluation date:	12/18/1985
Evaluation:	FOCUSED COMPLIANCE INSPECTION
Area of violation:	Not reported



Map ID  
Direction  
Distance  
Elevation

MAP FINDINGS

Site

Database(s)

EDR ID Number  
EPA ID Number

**SOUTHERN WOOD PIEDMONT COMPANY (Continued)**

**1000906525**

Date achieved compliance:	Not reported
Evaluation lead agency:	State
Evaluation date:	11/25/1985
Evaluation:	GROUNDWATER MONITORING EVALUATION
Area of violation:	Not reported
Date achieved compliance:	Not reported
Evaluation lead agency:	State
Evaluation date:	11/18/1985
Evaluation:	NON-FINANCIAL RECORD REVIEW
Area of violation:	Not reported
Date achieved compliance:	Not reported
Evaluation lead agency:	State
Evaluation date:	08/08/1985
Evaluation:	NON-FINANCIAL RECORD REVIEW
Area of violation:	Not reported
Date achieved compliance:	Not reported
Evaluation lead agency:	State
Evaluation date:	07/24/1985
Evaluation:	COMPLIANCE EVALUATION INSPECTION ON-SITE
Area of violation:	Not reported
Date achieved compliance:	Not reported
Evaluation lead agency:	State
Evaluation date:	07/18/1985
Evaluation:	NON-FINANCIAL RECORD REVIEW
Area of violation:	Not reported
Date achieved compliance:	Not reported
Evaluation lead agency:	State
Evaluation date:	07/03/1985
Evaluation:	FINANCIAL RECORD REVIEW
Area of violation:	Not reported
Date achieved compliance:	Not reported
Evaluation lead agency:	State
Evaluation date:	03/18/1985
Evaluation:	NON-FINANCIAL RECORD REVIEW
Area of violation:	Not reported
Date achieved compliance:	Not reported
Evaluation lead agency:	State
Evaluation date:	03/15/1985
Evaluation:	GROUNDWATER MONITORING EVALUATION
Area of violation:	Not reported
Date achieved compliance:	Not reported
Evaluation lead agency:	State
Evaluation date:	01/18/1985
Evaluation:	NON-FINANCIAL RECORD REVIEW
Area of violation:	Not reported
Date achieved compliance:	Not reported
Evaluation lead agency:	State

Map ID  
Direction  
Distance  
Elevation

MAP FINDINGS

Site

Database(s)

EDR ID Number  
EPA ID Number

**SOUTHERN WOOD PIEDMONT COMPANY (Continued)**

**1000906525**

Evaluation date:	01/04/1985
Evaluation:	FINANCIAL RECORD REVIEW
Area of violation:	Not reported
Date achieved compliance:	Not reported
Evaluation lead agency:	State
Evaluation date:	11/09/1984
Evaluation:	NON-FINANCIAL RECORD REVIEW
Area of violation:	TSD - Closure/Post-Closure
Date achieved compliance:	06/27/1986
Evaluation lead agency:	State
Evaluation date:	10/31/1984
Evaluation:	FINANCIAL RECORD REVIEW
Area of violation:	Not reported
Date achieved compliance:	Not reported
Evaluation lead agency:	State
Evaluation date:	10/26/1984
Evaluation:	COMPLIANCE SCHEDULE EVALUATION
Area of violation:	Not reported
Date achieved compliance:	Not reported
Evaluation lead agency:	State
Evaluation date:	09/14/1984
Evaluation:	GROUNDWATER MONITORING EVALUATION
Area of violation:	Not reported
Date achieved compliance:	Not reported
Evaluation lead agency:	State
Evaluation date:	08/29/1984
Evaluation:	NON-FINANCIAL RECORD REVIEW
Area of violation:	Not reported
Date achieved compliance:	Not reported
Evaluation lead agency:	State
Evaluation date:	08/24/1984
Evaluation:	NON-FINANCIAL RECORD REVIEW
Area of violation:	Not reported
Date achieved compliance:	Not reported
Evaluation lead agency:	State
Evaluation date:	08/20/1984
Evaluation:	NON-FINANCIAL RECORD REVIEW
Area of violation:	Not reported
Date achieved compliance:	Not reported
Evaluation lead agency:	State
Evaluation date:	06/19/1984
Evaluation:	NON-FINANCIAL RECORD REVIEW
Area of violation:	Not reported
Date achieved compliance:	Not reported
Evaluation lead agency:	State
Evaluation date:	06/15/1984
Evaluation:	GROUNDWATER MONITORING EVALUATION
Area of violation:	Not reported

Map ID  
Direction  
Distance  
Elevation

MAP FINDINGS

Site

Database(s)

EDR ID Number  
EPA ID Number

**SOUTHERN WOOD PIEDMONT COMPANY (Continued)**

**1000906525**

Date achieved compliance: Not reported  
Evaluation lead agency: State

Evaluation date: 05/25/1984  
Evaluation: COMPLIANCE EVALUATION INSPECTION ON-SITE  
Area of violation: TSD - General  
Date achieved compliance: 06/21/1985  
Evaluation lead agency: State

Evaluation date: 03/01/1984  
Evaluation: NON-FINANCIAL RECORD REVIEW  
Area of violation: Not reported  
Date achieved compliance: Not reported  
Evaluation lead agency: State

Evaluation date: 01/31/1984  
Evaluation: NON-FINANCIAL RECORD REVIEW  
Area of violation: Not reported  
Date achieved compliance: Not reported  
Evaluation lead agency: State

Evaluation date: 10/31/1983  
Evaluation: NON-FINANCIAL RECORD REVIEW  
Area of violation: TSD - Closure/Post-Closure  
Date achieved compliance: 03/31/1988  
Evaluation lead agency: EPA

Evaluation date: 10/31/1983  
Evaluation: NON-FINANCIAL RECORD REVIEW  
Area of violation: TSD - General  
Date achieved compliance: 03/31/1988  
Evaluation lead agency: EPA

Evaluation date: 10/31/1983  
Evaluation: NON-FINANCIAL RECORD REVIEW  
Area of violation: TSD IS-Ground-Water Monitoring  
Date achieved compliance: 03/31/1988  
Evaluation lead agency: EPA

**CORRACTS:**

EPA ID: GAD067560870  
EPA Region: 04  
Area Name: ENTIRE FACILITY  
Actual Date: 9/20/1996  
Action: CA725YE - Current Human Exposures Under Control, Yes, Current Human Exposures Under Control has been verified

NAICS Code(s): 56291  
Remediation Services

Original schedule date: Not reported  
Schedule end date: Not reported

EPA ID: GAD067560870  
EPA Region: 04  
Area Name: ENTIRE FACILITY  
Actual Date: 9/20/1996  
Action: CA750NO - Migration of Contaminated Groundwater under Control,

Map ID  
Direction  
Distance  
Elevation

MAP FINDINGS

Site

Database(s)

EDR ID Number  
EPA ID Number

**SOUTHERN WOOD PIEDMONT COMPANY (Continued)**

**1000906525**

Unacceptable migration of contaminated groundwater is observed or expected

NAICS Code(s): 56291  
Remediation Services

Original schedule date: Not reported  
Schedule end date: Not reported

EPA ID: GAD067560870  
EPA Region: 04  
Area Name: ENTIRE FACILITY  
Actual Date: 9/30/1992  
Action: CA225NR - Stabilization Measures Evaluation, This facility is, not amenable to stabilization activity at the, present time for reasons other than (1) it appears to be technically, infeasible or inappropriate (NF) or (2) there is a lack of technical, information (IN). Reasons for this conclusion may be the status of, closure at the facility, the degree of risk, timing considerations, the status of corrective action work at the facility, or other, administrative considerations

NAICS Code(s): 56291  
Remediation Services

Original schedule date: Not reported  
Schedule end date: Not reported

EPA ID: GAD067560870  
EPA Region: 04  
Area Name: ENTIRE FACILITY  
Actual Date: 9/30/1999  
Action: CA750YE - Migration of Contaminated Groundwater under Control, Yes, Migration of Contaminated Groundwater Under Control has been verified

NAICS Code(s): 56291  
Remediation Services

Original schedule date: Not reported  
Schedule end date: Not reported

EPA ID: GAD067560870  
EPA Region: 04  
Area Name: SURFACE IMPOUNDMENT CLOSED AS LANDFILL  
Actual Date: 11/8/1988  
Action: CA050RF - RFA Completed, Assessment was an RFA

NAICS Code(s): 56291  
Remediation Services

Original schedule date: 11/08/1988  
Schedule end date: Not reported

EPA ID: GAD067560870  
EPA Region: 04  
Area Name: ENTIRE FACILITY  
Actual Date: 11/8/1988  
Action: CA100 - RFI Imposition

NAICS Code(s): 56291  
Remediation Services

Original schedule date: 11/08/1988  
Schedule end date: Not reported

EPA ID: GAD067560870  
EPA Region: 04

Map ID  
Direction  
Distance  
Elevation

MAP FINDINGS

Site

Database(s)

EDR ID Number  
EPA ID Number

**SOUTHERN WOOD PIEDMONT COMPANY (Continued)**

**1000906525**

Area Name: ENTIRE FACILITY  
Actual Date: 11/8/1991  
Action: CA075HI - CA Prioritization, Facility or area was assigned a high corrective action priority  
NAICS Code(s): 56291  
Remediation Services  
Original schedule date: Not reported  
Schedule end date: Not reported

**J34  
ESE  
1/8-1/4  
0.242 mi.  
1279 ft.**

**BROWNIE S DRIVE IN CLEANERS  
1501 JEFFERSON AVE  
EAST POINT, GA 30344**

**EDR Historical Cleaners 1009336264  
N/A**

**Site 2 of 2 in cluster J**

**Relative:  
Lower**

EDR Historical Cleaners:  
Name: BROWNIE S DRIVE IN CLEANERS  
Year: 1962  
Type: CLEANERS AND DYERS

**Actual:  
1038 ft.**

**35  
NNE  
1/4-1/2  
0.276 mi.  
1456 ft.**

**FEDERAL RECORDS CENTER  
1557 ST JOSEPH ST  
EAST POINT, GA 30344**

**LUST U001478368  
UST N/A**

**Relative:  
Lower**

LUST:  
Facility ID: 600611  
Leak ID: 1  
Description: Confirmed Release Received  
Cleanup Status: NFA - No Further Action  
Date Received: 6/12/1997  
Project Officer: Logan, William E.

**Actual:  
1040 ft.**

UST:

Facility:

Facility Id: 600611  
Facility Type: Federal Military  
Owner Name: US GENERAL SERVICES ADMIN  
Owner Address: 75 SPRING ST SW ROOM 308  
Owner City: ATLANTA  
Owner State: GA  
Owner Zip: 30303  
Owner City,St,Zip: ATLANTA, GA 30303  
Owner Telephone: 404-331-3333  
District: PIRT 5  
Financial Responsibility: Self Insured

Tank ID: 1  
Status Date: 04/04/85  
**Status1: Installed**  
Product1: Diesel  
Material: Bare Steel  
Capacity: 2000

Map ID  
Direction  
Distance  
Elevation

MAP FINDINGS

Site

Database(s)

EDR ID Number  
EPA ID Number

**FEDERAL RECORDS CENTER (Continued)**

**U001478368**

Pipe Material: Galvanized Steel  
Pipe Type: Gravity Fed  
Overfill Protection: Not reported  
Overfill Installed: / /  
Tank Exempt From Spill: Not reported  
Spill Date: Not reported

Tank ID: 1  
Status Date: 03/31/94  
**Status1: Removed From Ground**  
Product1: Diesel  
Material: Bare Steel  
Capacity: 2000  
Pipe Material: Galvanized Steel  
Pipe Type: Gravity Fed  
Overfill Protection: Not reported  
Overfill Installed: / /  
Tank Exempt From Spill: Not reported  
Spill Date: Not reported

Tank ID: 1  
Status Date: / /  
**Status1: Upgrade Repair Not Marked**  
Product1: Diesel  
Material: Bare Steel  
Capacity: 2000  
Pipe Material: Galvanized Steel  
Pipe Type: Gravity Fed  
Overfill Protection: Not reported  
Overfill Installed: / /  
Tank Exempt From Spill: Not reported  
Spill Date: Not reported

**36**  
**South**  
**1/4-1/2**  
**0.305 mi.**  
**1608 ft.**

**SHELL EAST POINT**  
**2641 MAIN ST**  
**EAST POINT, GA 30344**

**FINDS 1006779449**  
**LUST N/A**

**Relative:**  
**Lower**

**FINDS:**  
Other Pertinent Environmental Activity Identified at Site

**Actual:**  
**1047 ft.**

Registry ID: 110013487921

GEIMS (Geographic Environmental Information Management System) provides the EPA and Public a single point of access to core data for all facilities and sites regulated or monitored by the EPA and a single system for the reporting of all environmental data.

**LUST:**

Facility ID: 9060227  
Leak ID: 6  
Description: Suspected Release Received  
Cleanup Status: NFA - Suspected Release

Map ID  
Direction  
Distance  
Elevation

MAP FINDINGS

Site

Database(s)

EDR ID Number  
EPA ID Number

**SHELL EAST POINT (Continued)**

**1006779449**

Date Received: 2/4/2000  
Project Officer: Muhanna,Shaheer L

Facility ID: 9060227  
Leak ID: 3  
Description: Suspected Release Received  
Cleanup Status: NFA - Suspected Release  
Date Received: 4/15/1998  
Project Officer: Revell-Robinson,Isabelle

Facility ID: 9060227  
Leak ID: 4  
Description: Suspected Release Received  
Cleanup Status: NFA - Suspected Release  
Date Received: 12/14/1998  
Project Officer: Muhanna,Shaheer L

Facility ID: 9060227  
Leak ID: 5  
Description: Suspected Release Received  
Cleanup Status: NFA - Suspected Release  
Date Received: 5/12/1999  
Project Officer: Muhanna,Shaheer L

Facility ID: 9060227  
Leak ID: 2  
Description: Suspected Release Received  
Cleanup Status: NFA - Suspected Release  
Date Received: 2/13/1998  
Project Officer: Revell-Robinson,Isabelle

Facility ID: 9060227  
Leak ID: 1  
Description: Suspected Release Received  
Cleanup Status: NFA - Suspected Release  
Date Received: 9/4/1997  
Project Officer: Revell-Robinson,Isabelle

37  
SE  
1/4-1/2  
0.321 mi.  
1698 ft.

**J&L OIL INC #56  
1509 NORMAN BERRY DR  
EAST POINT, GA 30344**

**LUST U003002478  
UST N/A**

**Relative:  
Lower**

LUST:  
Facility ID: 601328  
Leak ID: 1  
Description: Suspected Release Received  
Cleanup Status: NFA - No Further Action  
Date Received: 3/23/1995  
Project Officer: Li,Yonghong June

**Actual:  
1007 ft.**

Facility ID: 601328  
Leak ID: 1  
Description: Confirmed Release Received  
Cleanup Status: NFA - No Further Action  
Date Received: 5/1/1995  
Project Officer: Li,Yonghong June

Map ID  
Direction  
Distance  
Elevation

MAP FINDINGS

Site

Database(s)

EDR ID Number  
EPA ID Number

**J&L OIL INC #56 (Continued)**

**U003002478**

UST:

Facility:

Facility Id: 601328  
Facility Type: Gas Station  
Owner Name: J & L OIL INC  
Owner Address: 204 HWY 45  
Owner City: VERNON HILLS  
Owner State: IL  
Owner Zip: 60061  
Owner City,St,Zip: VERNON HILLS, IL 60061  
Owner Telephone: 708-367-3600  
District: PIRT 5  
Financial Responsibility: G.U.S.T. Trust Fund

Tank ID: 1  
Status Date: 05/12/66  
**Status1: Installed**  
Product1: Gas  
Material: Bare Steel  
Capacity: 6000  
Pipe Material: Galvanized Steel  
Pipe Type: Pressure  
Overfill Protection: Not reported  
Overfill Installed: Not reported  
Tank Exempt From Spill: Not reported  
Spill Date: Not reported

Tank ID: 1  
Status Date: 06/01/95  
**Status1: Removed From Ground**  
Product1: Gas  
Material: Bare Steel  
Capacity: 6000  
Pipe Material: Galvanized Steel  
Pipe Type: Pressure  
Overfill Protection: Not reported  
Overfill Installed: Not reported  
Tank Exempt From Spill: Not reported  
Spill Date: Not reported

Tank ID: 1  
Status Date: / /  
**Status1: Upgrade Repair Not Marked**  
Product1: Gas  
Material: Bare Steel  
Capacity: 6000  
Pipe Material: Galvanized Steel  
Pipe Type: Pressure  
Overfill Protection: Not reported  
Overfill Installed: Not reported  
Tank Exempt From Spill: Not reported  
Spill Date: Not reported



Map ID  
Direction  
Distance  
Elevation

MAP FINDINGS

Site

Database(s)

EDR ID Number  
EPA ID Number

**J&L OIL INC #56 (Continued)**

**U003002478**

Tank ID: 2  
Status Date: 05/12/66  
**Status1:** **Installed**  
Product1: Gas  
Material: Bare Steel  
Capacity: 6000  
Pipe Material: Galvanized Steel  
Pipe Type: Pressure  
Overfill Protection: Not reported  
Overfill Installed: Not reported  
Tank Exempt From Spill: Not reported  
Spill Date: Not reported

Tank ID: 2  
Status Date: 06/01/95  
**Status1:** **Removed From Ground**  
Product1: Gas  
Material: Bare Steel  
Capacity: 6000  
Pipe Material: Galvanized Steel  
Pipe Type: Pressure  
Overfill Protection: Not reported  
Overfill Installed: Not reported  
Tank Exempt From Spill: Not reported  
Spill Date: Not reported

Tank ID: 2  
Status Date: / /  
**Status1:** **Upgrade Repair Not Marked**  
Product1: Gas  
Material: Bare Steel  
Capacity: 6000  
Pipe Material: Galvanized Steel  
Pipe Type: Pressure  
Overfill Protection: Not reported  
Overfill Installed: Not reported  
Tank Exempt From Spill: Not reported  
Spill Date: Not reported

Tank ID: 3  
Status Date: 05/12/66  
**Status1:** **Installed**  
Product1: Gas  
Material: Bare Steel  
Capacity: 3000  
Pipe Material: Galvanized Steel  
Pipe Type: Pressure  
Overfill Protection: Not reported  
Overfill Installed: Not reported  
Tank Exempt From Spill: Not reported  
Spill Date: Not reported

Tank ID: 3

Map ID  
Direction  
Distance  
Elevation

MAP FINDINGS

Site

Database(s)

EDR ID Number  
EPA ID Number

**J&L OIL INC #56 (Continued)**

**U003002478**

Status Date: 06/01/95  
**Status1:** **Removed From Ground**  
Product1: Gas  
Material: Bare Steel  
Capacity: 3000  
Pipe Material: Galvanized Steel  
Pipe Type: Pressure  
Overfill Protection: Not reported  
Overfill Installed: Not reported  
Tank Exempt From Spill: Not reported  
Spill Date: Not reported

Tank ID: 3  
Status Date: / /  
**Status1:** **Upgrade Repair Not Marked**  
Product1: Gas  
Material: Bare Steel  
Capacity: 3000  
Pipe Material: Galvanized Steel  
Pipe Type: Pressure  
Overfill Protection: Not reported  
Overfill Installed: Not reported  
Tank Exempt From Spill: Not reported  
Spill Date: Not reported

Tank ID: 4  
Status Date: 05/11/71  
**Status1:** **Installed**  
Product1: Gas  
Material: Bare Steel  
Capacity: 6000  
Pipe Material: Galvanized Steel  
Pipe Type: Pressure  
Overfill Protection: Not reported  
Overfill Installed: Not reported  
Tank Exempt From Spill: Not reported  
Spill Date: Not reported

Tank ID: 4  
Status Date: 06/01/95  
**Status1:** **Removed From Ground**  
Product1: Gas  
Material: Bare Steel  
Capacity: 6000  
Pipe Material: Galvanized Steel  
Pipe Type: Pressure  
Overfill Protection: Not reported  
Overfill Installed: Not reported  
Tank Exempt From Spill: Not reported  
Spill Date: Not reported

Tank ID: 4  
Status Date: / /

Map ID  
Direction  
Distance  
Elevation

MAP FINDINGS

Site

Database(s)

EDR ID Number  
EPA ID Number

**J&L OIL INC #56 (Continued)**

**U003002478**

**Status1:** Upgrade Repair Not Marked  
Product1: Gas  
Material: Bare Steel  
Capacity: 6000  
Pipe Material: Galvanized Steel  
Pipe Type: Pressure  
Overfill Protection: Not reported  
Overfill Installed: Not reported  
Tank Exempt From Spill: Not reported  
Spill Date: Not reported

Tank ID: 5  
Status Date: 05/12/66  
**Status1:** Installed  
Product1: Empty  
Material: Bare Steel  
Capacity: 550  
Pipe Material: Galvanized Steel  
Pipe Type: Suction: Valve At The Tank  
Overfill Protection: Yes  
Overfill Installed: Not reported  
Tank Exempt From Spill: Yes  
Spill Date: Not reported

Tank ID: 5  
Status Date: 06/01/95  
**Status1:** Removed From Ground  
Product1: Empty  
Material: Bare Steel  
Capacity: 550  
Pipe Material: Galvanized Steel  
Pipe Type: Suction: Valve At The Tank  
Overfill Protection: Yes  
Overfill Installed: Not reported  
Tank Exempt From Spill: Yes  
Spill Date: Not reported

Tank ID: 5  
Status Date: / /  
**Status1:** Upgrade Repair Not Marked  
Product1: Empty  
Material: Bare Steel  
Capacity: 550  
Pipe Material: Galvanized Steel  
Pipe Type: Suction: Valve At The Tank  
Overfill Protection: Yes  
Overfill Installed: Not reported  
Tank Exempt From Spill: Yes  
Spill Date: Not reported

Map ID  
Direction  
Distance  
Elevation

MAP FINDINGS

Site

Database(s)

EDR ID Number  
EPA ID Number

38  
SSE  
1/4-1/2  
0.343 mi.  
1809 ft.

**ATTWOOD CANVAS FACILITY**  
**1526 EAST FORREST AVENUE**  
**ATLANTA, GA**

**BROWNFIELDS**  
**GA NON-HSI**

**S107150848**  
**N/A**

**Relative:**  
**Lower**

BROWNFIELD:

Type: N-HSI  
Type 2: Response Actions (Non-HSI and HSI Properties)  
Cleanup Plan Date: 9/29/2005  
Cleanup Completed: 11/15/2005  
Acreage: 1.7  
Risk: Residential  
Restricted: No

**Actual:**  
**1014 ft.**

NON-HSI:

Latitude: 33.682778  
Longitude: 84.438889  
Ground Water Pathway Score: 8.13  
On-Site Pathway Score: 0.00  
Report Date: Sep-05  
Contamination: Vinyl chlorideVinyl chloride

Latitude: 33.682778  
Longitude: 84.438889  
Ground Water Pathway Score: 8.13  
On-Site Pathway Score: 0.00  
Report Date: Sep-05  
Contamination: Vinyl chlorideVinyl chloride

39  
SSE  
1/4-1/2  
0.357 mi.  
1886 ft.

**PRISMO UNIVERSIAL CORP**  
**2675 MARTIN ST**  
**EAST POINT, GA 30344**

**FINDS**  
**RCRA-TSDF**  
**RAATS**  
**CORRACTS**  
**CERC-NFRAP**  
**RCRA-NonGen**

**1000383442**  
**GAD088935960**

**Relative:**  
**Lower**

FINDS:

Other Pertinent Environmental Activity Identified at Site

**Actual:**  
**1012 ft.**

Registry ID: 110000738621

AFS (Aerometric Information Retrieval System (AIRS) Facility Subsystem) replaces the former Compliance Data System (CDS), the National Emission Data System (NEDS), and the Storage and Retrieval of Aerometric Data (SAROAD). AIRS is the national repository for information concerning airborne pollution in the United States. AFS is used to track emissions and compliance data from industrial plants. AFS data are utilized by states to prepare State Implementation Plans to comply with regulatory programs and by EPA as an input for the estimation of total national emissions. AFS is undergoing a major redesign to support facility operating permits required under Title V of the Clean Air Act.

RCRAInfo is a national information system that supports the Resource Conservation and Recovery Act (RCRA) program through the tracking of events and activities related to facilities that generate, transport, and treat, store, or dispose of hazardous waste. RCRAInfo allows RCRA program staff to track the notification, permit, compliance, and

Map ID  
Direction  
Distance  
Elevation

MAP FINDINGS

Site

Database(s)

EDR ID Number  
EPA ID Number

**PRISMO UNIVERSIAL CORP (Continued)**

**1000383442**

corrective action activities required under RCRA.

**RCRA-TSDF:**

Date form received by agency: 09/26/1994  
Facility name: LINEAR DYNAMICS INC  
Facility address: 2675 MARTIN ST  
EAST POINT, GA 30344  
EPA ID: GAD088935960  
Mailing address: PO BOX 90868  
EAST POINT, GA 30364  
Contact: Not reported  
Contact address: Not reported  
Not reported  
Contact country: US  
Contact telephone: Not reported  
Contact email: Not reported  
EPA Region: 04  
Land type: Facility is not located on Indian land. Additional information is not known.  
Classification: TSDF  
Description: Handler is engaged in the treatment, storage or disposal of hazardous waste  
TSD commencement date: Not reported  
Classification: Non-Generator  
Description: Handler: Non-Generators do not presently generate hazardous waste

**Owner/Operator Summary:**

Owner/operator name: OPERNAME  
Owner/operator address: OPERSTREET  
OPERCITY, WY 99999  
Owner/operator country: Not reported  
Owner/operator telephone: (404) 555-1212  
Legal status: Municipal  
Owner/Operator Type: Operator  
Owner/Op start date: 01/01/0001  
Owner/Op end date: Not reported  
  
Owner/operator name: Not reported  
Owner/operator address: OWNERSTREET  
PARSIPPANY, NJ 99999  
Owner/operator country: Not reported  
Owner/operator telephone: (404) 555-1212  
Legal status: Municipal  
Owner/Operator Type: Owner  
Owner/Op start date: Not reported  
Owner/Op end date: Not reported

**Handler Activities Summary:**

U.S. importer of hazardous waste: Unknown  
Mixed waste (haz. and radioactive): Unknown  
Recycler of hazardous waste: No  
Transporter of hazardous waste: No  
Treater, storer or disposer of HW: Yes  
Underground injection activity: No  
On-site burner exemption: Unknown  
Furnace exemption: Unknown

Map ID  
Direction  
Distance  
Elevation

MAP FINDINGS

Site

Database(s)

EDR ID Number  
EPA ID Number

**PRISMO UNIVERSIAL CORP (Continued)**

**1000383442**

Used oil fuel burner: No  
Used oil processor: No  
User oil refiner: No  
Used oil fuel marketer to burner: No  
Used oil Specification marketer: No  
Used oil transfer facility: No  
Used oil transporter: No  
Off-site waste receiver: Commercial status unknown

**Historical Generators:**

Date form received by agency: 11/14/1980  
Facility name: LINEAR DYNAMICS INC  
Classification: Not a generator, verified

**Hazardous Waste Summary:**

Waste code: F001  
Waste name: THE FOLLOWING SPENT HALOGENATED SOLVENTS USED IN DEGREASING: TETRACHLOROETHYLENE, TRICHLOROETHYLENE, METHYLENE CHLORIDE, 1,1,1-TRICHLOROETHANE, CARBON TETRACHLORIDE, AND CHLORINATED FLUOROCARBONS; ALL SPENT SOLVENT MIXTURES/BLENDS USED IN DEGREASING CONTAINING, BEFORE USE, A TOTAL OF TEN PERCENT OR MORE (BY VOLUME) OF ONE OR MORE OF THE ABOVE HALOGENATED SOLVENTS OR THOSE SOLVENTS LISTED IN F002, F004, AND F005, AND STILL BOTTOMS FROM THE RECOVERY OF THESE SPENT SOLVENTS AND SPENT SOLVENT MIXTURES.

Waste code: K078  
Waste name: K078

Waste code: K079  
Waste name: K079

Waste code: K081  
Waste name: K081

Waste code: K082  
Waste name: K082

Waste code: U002  
Waste name: ACETONE (I)

Waste code: U056  
Waste name: BENZENE, HEXAHYDRO- (I)

Waste code: U112  
Waste name: ACETIC ACID ETHYL ESTER (I)

Waste code: U154  
Waste name: METHANOL (I)

Waste code: U159  
Waste name: 2-BUTANONE (I,T)

Waste code: U161  
Waste name: METHYL ISOBUTYL KETONE (I)

Waste code: U220

Map ID  
Direction  
Distance  
Elevation

MAP FINDINGS

Site

Database(s)

EDR ID Number  
EPA ID Number

**PRISMO UNIVERSIAL CORP (Continued)**

**1000383442**

Waste name: BENZENE, METHYL-  
Waste code: U226  
Waste name: ETHANE, 1,1,1-TRICHLORO-  
Waste code: U239  
Waste name: BENZENE, DIMETHYL- (I,T)

**Corrective Action Summary:**

Event date: 03/30/1990  
Event: RFI Workplan Approved  
  
Event date: 03/30/1990  
Event: RFI Imposition  
  
Event date: 02/01/1991  
Event: RFI Workplan Received  
  
Event date: 03/18/1991  
Event: RFI Workplan Approved  
  
Event date: 03/18/1991  
Event: Corrective Measures Design Approved  
  
Event date: 03/18/1991  
Event: Date For Remedy Selection (CM Imposed)  
  
Event date: 05/20/1991  
Event: Date For Remedy Selection (CM Imposed)  
  
Event date: 06/30/1995  
Event: RFA Completed  
  
Event date: 09/25/1997  
Event: Igration of Contaminated Groundwater under Control, Unacceptable migration of contaminated groundwater is observed or expected.  
  
Event date: 09/25/1997  
Event: Current Human Exposures under Control, Current human exposures are NOT under control.  
  
Event date: 09/30/1998  
Event: CA Prioritization, Facility or area was assigned a medium corrective action priority.  
  
Event date: 10/20/1998  
Event: Date For Remedy Selection (CM Imposed)  
  
Event date: 10/20/1998  
Event: Corrective Measures Design Approved

**Facility Has Received Notices of Violations:**

Regulation violated: SR - EPD-HW-562  
Area of violation: TSD IS-Ground-Water Monitoring  
Date violation determined: 06/07/1994  
Date achieved compliance: 06/23/1994

Map ID  
Direction  
Distance  
Elevation

MAP FINDINGS

Site

Database(s)

EDR ID Number  
EPA ID Number

**PRISMO UNIVERSIAL CORP (Continued)**

**1000383442**

Violation lead agency: State  
Enforcement action: WRITTEN INFORMAL  
Enforcement action date: 06/07/1994  
Enf. disposition status: Not reported  
Enf. disp. status date: Not reported  
Enforcement lead agency: State  
Proposed penalty amount: Not reported  
Final penalty amount: Not reported  
Paid penalty amount: Not reported

Regulation violated: Not reported  
Area of violation: Generators - General  
Date violation determined: 03/21/1990  
Date achieved compliance: 04/18/1990  
Violation lead agency: State  
Enforcement action: FINAL 3008(A) COMPLIANCE ORDER  
Enforcement action date: 03/30/1990  
Enf. disposition status: Not reported  
Enf. disp. status date: Not reported  
Enforcement lead agency: State  
Proposed penalty amount: Not reported  
Final penalty amount: Not reported  
Paid penalty amount: Not reported

Regulation violated: SR - 262.11  
Area of violation: Generators - General  
Date violation determined: 04/18/1986  
Date achieved compliance: 08/01/1986  
Violation lead agency: State  
Enforcement action: WRITTEN INFORMAL  
Enforcement action date: 06/03/1986  
Enf. disposition status: Not reported  
Enf. disp. status date: Not reported  
Enforcement lead agency: State  
Proposed penalty amount: Not reported  
Final penalty amount: Not reported  
Paid penalty amount: Not reported

Regulation violated: SR - 262.30 - .33  
Area of violation: Generators - General  
Date violation determined: 04/18/1986  
Date achieved compliance: 08/01/1986  
Violation lead agency: State  
Enforcement action: WRITTEN INFORMAL  
Enforcement action date: 06/03/1986  
Enf. disposition status: Not reported  
Enf. disp. status date: Not reported  
Enforcement lead agency: State  
Proposed penalty amount: Not reported  
Final penalty amount: Not reported  
Paid penalty amount: Not reported

Regulation violated: SR - 262.34  
Area of violation: Generators - General  
Date violation determined: 04/18/1986  
Date achieved compliance: 08/01/1986  
Violation lead agency: State



Map ID  
Direction  
Distance  
Elevation

MAP FINDINGS

Site

Database(s)

EDR ID Number  
EPA ID Number

**PRISMO UNIVERSIAL CORP (Continued)**

**1000383442**

Enforcement action: WRITTEN INFORMAL  
Enforcement action date: 06/03/1986  
Enf. disposition status: Not reported  
Enf. disp. status date: Not reported  
Enforcement lead agency: State  
Proposed penalty amount: Not reported  
Final penalty amount: Not reported  
Paid penalty amount: Not reported

**Evaluation Action Summary:**

Evaluation date: 06/07/1994  
Evaluation: NON-FINANCIAL RECORD REVIEW  
Area of violation: TSD IS-Ground-Water Monitoring  
Date achieved compliance: 06/23/1994  
Evaluation lead agency: State

Evaluation date: 08/23/1991  
Evaluation: COMPLIANCE SCHEDULE EVALUATION  
Area of violation: Not reported  
Date achieved compliance: Not reported  
Evaluation lead agency: State

Evaluation date: 10/23/1990  
Evaluation: NON-FINANCIAL RECORD REVIEW  
Area of violation: Not reported  
Date achieved compliance: Not reported  
Evaluation lead agency: State

Evaluation date: 03/21/1990  
Evaluation: FOCUSED COMPLIANCE INSPECTION  
Area of violation: Generators - General  
Date achieved compliance: 04/18/1990  
Evaluation lead agency: State

Evaluation date: 03/22/1988  
Evaluation: NON-FINANCIAL RECORD REVIEW  
Area of violation: Not reported  
Date achieved compliance: Not reported  
Evaluation lead agency: State

Evaluation date: 03/01/1988  
Evaluation: NON-FINANCIAL RECORD REVIEW  
Area of violation: Not reported  
Date achieved compliance: Not reported  
Evaluation lead agency: State

Evaluation date: 01/20/1988  
Evaluation: NON-FINANCIAL RECORD REVIEW  
Area of violation: Not reported  
Date achieved compliance: Not reported  
Evaluation lead agency: State

Evaluation date: 01/20/1988  
Evaluation: FOCUSED COMPLIANCE INSPECTION  
Area of violation: Not reported  
Date achieved compliance: Not reported  
Evaluation lead agency: State

Map ID  
Direction  
Distance  
Elevation

MAP FINDINGS

Site

Database(s)

EDR ID Number  
EPA ID Number

**PRISMO UNIVERSIAL CORP (Continued)**

**1000383442**

Evaluation date: 07/02/1986  
Evaluation: FOCUSED COMPLIANCE INSPECTION  
Area of violation: Not reported  
Date achieved compliance: Not reported  
Evaluation lead agency: State

Evaluation date: 05/21/1986  
Evaluation: NON-FINANCIAL RECORD REVIEW  
Area of violation: Not reported  
Date achieved compliance: Not reported  
Evaluation lead agency: State

Evaluation date: 04/18/1986  
Evaluation: COMPLIANCE EVALUATION INSPECTION ON-SITE  
Area of violation: Generators - General  
Date achieved compliance: 08/01/1986  
Evaluation lead agency: State

Evaluation date: 04/25/1985  
Evaluation: COMPLIANCE EVALUATION INSPECTION ON-SITE  
Area of violation: Not reported  
Date achieved compliance: Not reported  
Evaluation lead agency: State

Evaluation date: 02/20/1985  
Evaluation: GROUNDWATER MONITORING EVALUATION  
Area of violation: Not reported  
Date achieved compliance: Not reported  
Evaluation lead agency: State

**CORRACTS:**

EPA ID: GAD088935960  
EPA Region: 04  
Area Name: ENTIRE FACILITY  
Actual Date: 2/1/1991  
Action: CA110 - RFI Workplan Received  
NAICS Code(s): 32551  
Paint and Coating Manufacturing  
Original schedule date: Not reported  
Schedule end date: Not reported

EPA ID: GAD088935960  
EPA Region: 04  
Area Name: ENTIRE FACILITY  
Actual Date: 3/18/1991  
Action: CA150 - RFI Workplan Approved  
NAICS Code(s): 32551  
Paint and Coating Manufacturing  
Original schedule date: Not reported  
Schedule end date: Not reported

EPA ID: GAD088935960  
EPA Region: 04  
Area Name: ENTIRE FACILITY  
Actual Date: 3/18/1991  
Action: CA450 - Corrective Measures Design Approved

Map ID  
Direction  
Distance  
Elevation

MAP FINDINGS

Site

Database(s)

EDR ID Number  
EPA ID Number

**PRISMO UNIVERSIAL CORP (Continued)**

**1000383442**

NAICS Code(s): 32551  
Paint and Coating Manufacturing  
Original schedule date: Not reported  
Schedule end date: Not reported

EPA ID: GAD088935960  
EPA Region: 04  
Area Name: ENTIRE FACILITY  
Actual Date: 3/18/1991  
Action: CA400 - Date For Remedy Selection (CM Imposed)  
NAICS Code(s): 32551  
Paint and Coating Manufacturing  
Original schedule date: Not reported  
Schedule end date: Not reported

EPA ID: GAD088935960  
EPA Region: 04  
Area Name: ENTIRE FACILITY  
Actual Date: 3/30/1990  
Action: CA100 - RFI Imposition  
NAICS Code(s): 32551  
Paint and Coating Manufacturing  
Original schedule date: Not reported  
Schedule end date: Not reported

EPA ID: GAD088935960  
EPA Region: 04  
Area Name: ENTIRE FACILITY  
Actual Date: 3/30/1990  
Action: CA150 - RFI Workplan Approved  
NAICS Code(s): 32551  
Paint and Coating Manufacturing  
Original schedule date: Not reported  
Schedule end date: Not reported

EPA ID: GAD088935960  
EPA Region: 04  
Area Name: ENTIRE FACILITY  
Actual Date: 5/20/1991  
Action: CA400 - Date For Remedy Selection (CM Imposed)  
NAICS Code(s): 32551  
Paint and Coating Manufacturing  
Original schedule date: Not reported  
Schedule end date: Not reported

EPA ID: GAD088935960  
EPA Region: 04  
Area Name: ENTIRE FACILITY  
Actual Date: 6/30/1995  
Action: CA050 - RFA Completed  
NAICS Code(s): 32551  
Paint and Coating Manufacturing  
Original schedule date: Not reported  
Schedule end date: Not reported

EPA ID: GAD088935960  
EPA Region: 04

Map ID  
Direction  
Distance  
Elevation

MAP FINDINGS

Site

Database(s)

EDR ID Number  
EPA ID Number

**PRISMO UNIVERSIAL CORP (Continued)**

**1000383442**

Area Name: ENTIRE FACILITY  
Actual Date: 9/25/1997  
Action: CA750NO - Migration of Contaminated Groundwater under Control, Unacceptable migration of contaminated groundwater is observed or expected  
NAICS Code(s): 32551  
Paint and Coating Manufacturing  
Original schedule date: Not reported  
Schedule end date: Not reported  
  
EPA ID: GAD088935960  
EPA Region: 04  
Area Name: ENTIRE FACILITY  
Actual Date: 9/25/1997  
Action: CA725NO - Current Human Exposures Under Control, Current human exposures are NOT under control  
NAICS Code(s): 32551  
Paint and Coating Manufacturing  
Original schedule date: Not reported  
Schedule end date: Not reported  
  
EPA ID: GAD088935960  
EPA Region: 04  
Area Name: ENTIRE FACILITY  
Actual Date: 9/30/1998  
Action: CA075ME - CA Prioritization, Facility or area was assigned a medium corrective action priority  
NAICS Code(s): 32551  
Paint and Coating Manufacturing  
Original schedule date: Not reported  
Schedule end date: Not reported  
  
EPA ID: GAD088935960  
EPA Region: 04  
Area Name: ENTIRE FACILITY  
Actual Date: 10/20/1998  
Action: CA450 - Corrective Measures Design Approved  
NAICS Code(s): 32551  
Paint and Coating Manufacturing  
Original schedule date: Not reported  
Schedule end date: Not reported  
  
EPA ID: GAD088935960  
EPA Region: 04  
Area Name: ENTIRE FACILITY  
Actual Date: 10/20/1998  
Action: CA400 - Date For Remedy Selection (CM Imposed)  
NAICS Code(s): 32551  
Paint and Coating Manufacturing  
Original schedule date: Not reported  
Schedule end date: Not reported

**CERC-NFRAP:**

Site ID: 0401604  
Federal Facility: Not a Federal Facility  
NPL Status: Not on the NPL  
Non NPL Status: NFRAP

Map ID  
Direction  
Distance  
Elevation

MAP FINDINGS

Site

Database(s)

EDR ID Number  
EPA ID Number

**PRISMO UNIVERSIAL CORP (Continued)**

**1000383442**

CERCLIS-NFRAP Site Contact Name(s):

Contact Name: Brian Farrier  
Contact Tel: (404) 562-8952  
Contact Title: Remedial Project Manager (RPM)

Contact Name: Carolyn Callihan  
Contact Tel: (404) 562-8913  
Contact Title: Site Assessment Manager (SAM)

CERCLIS-NFRAP Site Alias Name(s):

Alias Name: PRISMO UNIVERSIAL CORP  
Alias Address: Not reported  
FULTON, GA

Site Description: Not reported

CERCLIS-NFRAP Assessment History:

Action: DISCOVERY  
Date Started: Not reported  
Date Completed: 11/01/1980  
Priority Level: Not reported

Action: PRELIMINARY ASSESSMENT  
Date Started: Not reported  
Date Completed: 09/22/1986  
Priority Level: Low

Action: SITE INSPECTION  
Date Started: Not reported  
Date Completed: 01/23/1990  
Priority Level: NFRAP (No Further Remedial Action Planned)

Action: ARCHIVE SITE  
Date Started: Not reported  
Date Completed: 01/01/1997  
Priority Level: Not reported

**K40**  
**North**  
**1/4-1/2**  
**0.394 mi.**  
**2083 ft.**

**ELTRA CORP/PRESTOLITE BATTERY DIV**  
**2316 LAWRENCE ST**  
**EAST POINT, GA 30364**

**Site 1 of 2 in cluster K**

**FINDS 1000352354**  
**CERC-NFRAP GAD003299476**  
**RCRA-NonGen**

**Relative:**  
**Lower**

**FINDS:**  
Other Pertinent Environmental Activity Identified at Site

**Actual:**  
**1044 ft.**

Registry ID: 110001323586

AFS (Aerometric Information Retrieval System (AIRS) Facility Subsystem) replaces the former Compliance Data System (CDS), the National Emission Data System (NEDS), and the Storage and Retrieval of Aerometric Data (SAROAD). AIRS is the national repository for information concerning airborne pollution in the United States. AFS is used to track emissions and compliance data from industrial plants. AFS data are utilized by states to prepare State Implementation Plans to comply with regulatory programs and by EPA as an input for the estimation of total national emissions. AFS is undergoing a major redesign to support facility operating permits required under Title V

Map ID  
Direction  
Distance  
Elevation

MAP FINDINGS

Site

Database(s)

EDR ID Number  
EPA ID Number

**ELTRA CORP/PRESTOLITE BATTERY DIV (Continued)**

**1000352354**

of the Clean Air Act.

RCRAInfo is a national information system that supports the Resource Conservation and Recovery Act (RCRA) program through the tracking of events and activities related to facilities that generate, transport, and treat, store, or dispose of hazardous waste. RCRAInfo allows RCRA program staff to track the notification, permit, compliance, and corrective action activities required under RCRA.

**CERC-NFRAP:**

Site ID: 0401349  
Federal Facility: Not a Federal Facility  
NPL Status: Not on the NPL  
Non NPL Status: NFRAP

**CERCLIS-NFRAP Site Contact Name(s):**

Contact Name: Brian Farrier  
Contact Tel: (404) 562-8952  
Contact Title: Remedial Project Manager (RPM)

Contact Name: Carolyn Callihan  
Contact Tel: (404) 562-8913  
Contact Title: Site Assessment Manager (SAM)

**CERCLIS-NFRAP Site Alias Name(s):**

Alias Name: ELTRA CORP PRESTOLITE BATTERY DIVISION  
Alias Address: Not reported  
FULTON, GA  
Alias Name: PRESTOLITE BATTERY PLANT  
Alias Address: Not reported  
FULTON, GA

Site Description: Not reported

**CERCLIS-NFRAP Assessment History:**

Action: DISCOVERY  
Date Started: Not reported  
Date Completed: 08/01/1980  
Priority Level: Not reported

Action: PRELIMINARY ASSESSMENT  
Date Started: Not reported  
Date Completed: 09/01/1982  
Priority Level: Low

Action: SITE INSPECTION  
Date Started: Not reported  
Date Completed: 02/27/1991  
Priority Level: NFRAP (No Further Remedial Action Planned)

Action: ARCHIVE SITE  
Date Started: Not reported  
Date Completed: 01/06/1997  
Priority Level: Not reported

Map ID  
Direction  
Distance  
Elevation

MAP FINDINGS

Site

Database(s)

EDR ID Number  
EPA ID Number

**ELTRA CORP/PRESTOLITE BATTERY DIV (Continued)**

**1000352354**

RCRA-NonGen:

Date form received by agency: 08/18/1980  
Facility name: ELTRA CORP/PRESTOLITE BATTERY DIV  
Facility address: 2316 LAWRENCE ST  
EAST POINT, GA 30364  
EPA ID: GAD003299476  
Mailing address: PO DRAWER B  
EAST POINT, GA 30344  
Contact: JOHN BANNER  
Contact address: PO DRAWER B  
EAST POINT, GA 30344  
Contact country: US  
Contact telephone: (404) 761-6601  
Contact email: Not reported  
EPA Region: 04  
Classification: Non-Generator  
Description: Handler: Non-Generators do not presently generate hazardous waste

Owner/Operator Summary:

Owner/operator name: Not reported  
Owner/operator address: OWNERSTREET  
OWNERCITY, WY 99999  
Owner/operator country: Not reported  
Owner/operator telephone: (404) 555-1212  
Legal status: Private  
Owner/Operator Type: Owner  
Owner/Op start date: Not reported  
Owner/Op end date: Not reported  
Owner/operator name: OPERNAME  
Owner/operator address: OPERSTREET  
OPERCITY, WY 99999  
Owner/operator country: Not reported  
Owner/operator telephone: (404) 555-1212  
Legal status: Private  
Owner/Operator Type: Operator  
Owner/Op start date: Not reported  
Owner/Op end date: Not reported

Handler Activities Summary:

U.S. importer of hazardous waste: Unknown  
Mixed waste (haz. and radioactive): Unknown  
Recycler of hazardous waste: No  
Transporter of hazardous waste: No  
Treater, storer or disposer of HW: No  
Underground injection activity: No  
On-site burner exemption: Unknown  
Furnace exemption: Unknown  
Used oil fuel burner: No  
Used oil processor: No  
Used oil refiner: No  
Used oil fuel marketer to burner: No  
Used oil Specification marketer: No  
Used oil transfer facility: No  
Used oil transporter: No  
Off-site waste receiver: Commercial status unknown

Map ID  
Direction  
Distance  
Elevation

MAP FINDINGS

Site

Database(s)

EDR ID Number  
EPA ID Number

**ELTRA CORP/PRESTOLITE BATTERY DIV (Continued)**

**1000352354**

Violation Status: No violations found

**K41**  
**North**  
**1/4-1/2**  
**0.394 mi.**  
**2083 ft.**

**LAWRENCEVILLE TRANSFER CENTER**  
**2316 LAWRENCE STREET**  
**EAST POINT, GA 30344**

**SWF/LF** **S108311003**  
**N/A**

**Site 2 of 2 in cluster K**

**Relative:**  
**Lower**

**LF:**

Permit Number: PBR-067-780TS  
Operating Status: 1  
Dominion: Not reported  
Type: Transfer Station  
Status: Not reported  
Owner Name: Ms. Connie C. Wiggins  
Owner Phone: 822-5187  
Mailing Address: Not reported  
Mailing City: Not reported  
Mailing State: Not reported  
Date Ceased Accepting Waste: Not reported

**Actual:**  
**1044 ft.**

**42**  
**East**  
**1/4-1/2**  
**0.475 mi.**  
**2506 ft.**

**PPG INDUSTRIES, INC**  
**1377 OAKLIEGH DRIVE**  
**EAST POINT, GA 30344**

**CERCLIS** **1000119515**  
**FINDS** **30344PPGND13**  
**SPILLS**  
**RCRA-LQG**  
**TRIS**  
**RCRA-TSDF**  
**CORRACTS**  
**GA NON-HSI**

**Relative:**  
**Lower**

**Actual:**  
**1018 ft.**

**CERCLIS:**

Site ID: 0401559  
Federal Facility: Not a Federal Facility  
NPL Status: Not on the NPL  
Non NPL Status: Deferred to RCRA

**CERCLIS Site Contact Name(s):**

Contact Name: William Joyner  
Contact Tel: (404) 562-8795  
Contact Title: Site Assessment Manager (SAM)

Contact Name: Donna Webster  
Contact Tel: (404) 562-8870  
Contact Title: Site Assessment Manager (SAM)

Contact Name: Carolyn Callihan  
Contact Tel: (404) 562-8913  
Contact Title: Site Assessment Manager (SAM)

**CERCLIS Site Alias Name(s):**

Alias Name: PPG INDUSTRIES INC  
Alias Address: Not reported  
FULTON, GA

Site Description: Not reported

**CERCLIS Assessment History:**

Action: DISCOVERY



Map ID  
Direction  
Distance  
Elevation

MAP FINDINGS

Site

Database(s)

EDR ID Number  
EPA ID Number

**PPG INDUSTRIES, INC (Continued)**

**1000119515**

Date Started: Not reported  
Date Completed: 08/01/1980  
Priority Level: Not reported  
  
Action: PRELIMINARY ASSESSMENT  
Date Started: Not reported  
Date Completed: 09/17/1985  
Priority Level: Low priority for further assessment  
  
Action: SITE INSPECTION  
Date Started: Not reported  
Date Completed: 01/01/1990  
Priority Level: Deferred to RCRA (Subtitle C)

**FINDS:**

Other Pertinent Environmental Activity Identified at Site

Registry ID: 110001422032

AFS (Aerometric Information Retrieval System (AIRS) Facility Subsystem) replaces the former Compliance Data System (CDS), the National Emission Data System (NEDS), and the Storage and Retrieval of Aerometric Data (SAROAD). AIRS is the national repository for information concerning airborne pollution in the United States. AFS is used to track emissions and compliance data from industrial plants. AFS data are utilized by states to prepare State Implementation Plans to comply with regulatory programs and by EPA as an input for the estimation of total national emissions. AFS is undergoing a major redesign to support facility operating permits required under Title V of the Clean Air Act.

NCDB (National Compliance Data Base) supports implementation of the Federal Insecticide, Fungicide, and Rodenticide Act (FIFRA) and the Toxic Substances Control Act (TSCA). The system tracks inspections in regions and states with cooperative agreements, enforcement actions, and settlements.

TRIS (Toxics Release Inventory System) contains information from facilities on the amounts of over 300 listed toxic chemicals that these facilities release directly to air, water, land, or that are transported off-site.

The NEI (National Emissions Inventory) database contains information on stationary and mobile sources that emit criteria air pollutants and their precursors, as well as hazardous air pollutants (HAPs).

RCRAInfo is a national information system that supports the Resource Conservation and Recovery Act (RCRA) program through the tracking of events and activities related to facilities that generate, transport, and treat, store, or dispose of hazardous waste. RCRAInfo allows RCRA program staff to track the notification, permit, compliance, and corrective action activities required under RCRA.

CERCLIS (Comprehensive Environmental Response, Compensation, and Liability Information System) is the Superfund database that is used to support management in all phases of the Superfund program. The

Map ID  
Direction  
Distance  
Elevation

MAP FINDINGS

Site

Database(s)

EDR ID Number  
EPA ID Number

**PPG INDUSTRIES, INC (Continued)**

**1000119515**

system contains information on all aspects of hazardous waste sites, including an inventory of sites, planned and actual site activities, and financial information.

ICIS (Integrated Compliance Information System) is the Integrated Compliance Information System and provides a database that, when complete, will contain integrated Enforcement and Compliance information across most of EPA's programs. The vision for ICIS is to replace EPA's independent databases that contain Enforcement data with a single repository for that information. Currently, ICIS contains all Federal Administrative and Judicial enforcement actions. This information is maintained in ICIS by EPA in the Regional offices and its Headquarters. A future release of ICIS will replace the Permit Compliance System (PCS) which supports the NPDES and will integrate that information with Federal actions already in the system. ICIS also has the capability to track other activities occurring in the Region that support Compliance and Enforcement programs. These include; Incident Tracking, Compliance Assistance, and Compliance Monitoring.

**SPILL:**

Facility Address2:	Not reported	Spill Number:	09
CTS Number:	Not reported	UN Number 2:	Not reported
UN Number:	Not reported		
Report Number:	Not reported	Report Time:	Not reported
Report Date:	Not reported	Spill Time:	Not reported
Spill Date:	08/16/94		
Incident Type:	Not reported	Quantity:	Not reported
Material Involved:	GLYCOL ETHER	Radioactive:	Not reported
Phase:	Not reported	Evacuation:	Not reported
Waterway Impctd:	TRIBUTARY TO SOUTH RIVER	Organization:	Not reported
Caller:	Not reported		
Orgn. Phone:	Not reported		
Emergency Units:	Not reported		
Responsible Prty:	Not reported		
RP Contact:	Not reported		
RP Address:	Not reported		
RP Phone:	Not reported		
RP City:	Not reported		
Action Code:	Not reported	Action:	Not reported
Investigator:	Not reported		
EOC Operator:	Not reported		
Time EOC Notifd:	Not reported	Time Dispatched:	Not reported
Complaint Code:	Not reported		
Complaint ID:	Not reported	Complaint Referred:	Not reported
Report Sum:	Not reported	At:	Not reported
DDO:	Not reported	Date Recieved:	/ /
Referred:	HWB		
Substance:	Not reported		
Location:	Not reported		
Nature:	Not reported		
Source:	Not reported		
Details:	Not reported		
Additional Info:	Not reported		
Comments:	Not reported		
Incident:	Not reported		

Map ID  
Direction  
Distance  
Elevation

MAP FINDINGS

Site

Database(s)

EDR ID Number  
EPA ID Number

**PPG INDUSTRIES, INC (Continued)**

**1000119515**

RCRA-LQG:

Date form received by agency: 02/07/2006  
Facility name: PPG ARCHITECTURAL FINISHES INC  
Facility address: 1377 OAKLEIGH DRIVE  
EAST POINT, GA 30344  
EPA ID: GAD075876623  
Contact: MARK SCHAU  
Contact address: Not reported  
Not reported  
Contact country: Not reported  
Contact telephone: (404) 761-7771  
Telephone ext.: 240  
Contact email: SCHAU@PPG.COM  
EPA Region: 04  
Land type: Private  
Classification: TSDF  
Description: Handler is engaged in the treatment, storage or disposal of hazardous waste  
TSD commencement date: Not reported  
Classification: Large Quantity Generator  
Description: Handler: generates 1,000 kg or more of hazardous waste during any calendar month; or generates more than 1 kg of acutely hazardous waste during any calendar month; or generates more than 100 kg of any residue or contaminated soil, waste or other debris resulting from the cleanup of a spill, into or on any land or water, of acutely hazardous waste during any calendar month; or generates 1 kg or less of acutely hazardous waste during any calendar month, and accumulates more than 1 kg of acutely hazardous waste at any time; or generates 100 kg or less of any residue or contaminated soil, waste or other debris resulting from the cleanup of a spill, into or on any land or water, of acutely hazardous waste during any calendar month, and accumulates more than 100 kg of that material at any time

Owner/Operator Summary:

Owner/operator name: PPG INDUSTRIES INC  
Owner/operator address: 1 PPG PLACE  
PITTSBURGH, PA 15272  
Owner/operator country: US  
Owner/operator telephone: Not reported  
Legal status: Private  
Owner/Operator Type: Owner  
Owner/Op start date: 01/01/1952  
Owner/Op end date: Not reported  
Owner/operator name: PPG INDUSTRIES INC  
Owner/operator address: Not reported  
Not reported  
Owner/operator country: US  
Owner/operator telephone: Not reported  
Legal status: Private  
Owner/Operator Type: Operator  
Owner/Op start date: 01/01/1952  
Owner/Op end date: Not reported

Handler Activities Summary:

U.S. importer of hazardous waste: No

Map ID  
Direction  
Distance  
Elevation

MAP FINDINGS

Site

Database(s)

EDR ID Number  
EPA ID Number

**PPG INDUSTRIES, INC (Continued)**

**1000119515**

Mixed waste (haz. and radioactive): No  
Recycler of hazardous waste: No  
Transporter of hazardous waste: No  
Treater, storer or disposer of HW: No  
Underground injection activity: No  
On-site burner exemption: No  
Furnace exemption: No  
Used oil fuel burner: No  
Used oil processor: No  
User oil refiner: No  
Used oil fuel marketer to burner: No  
Used oil Specification marketer: No  
Used oil transfer facility: No  
Used oil transporter: No  
Off-site waste receiver: Commercial status unknown

Universal Waste Summary:

Waste type: Batteries  
Accumulated waste on-site: No  
Generated waste on-site: No

Waste type: Lamps  
Accumulated waste on-site: No  
Generated waste on-site: No

Waste type: Pesticides  
Accumulated waste on-site: No  
Generated waste on-site: No

Waste type: Thermostats  
Accumulated waste on-site: No  
Generated waste on-site: No

Historical Generators:

Date form received by agency: 05/23/2005  
Facility name: PPG ARCHITECTURAL FINISHES INC  
Classification: Large Quantity Generator

Date form received by agency: 02/04/2004  
Facility name: PPG ARCHITECTURAL FINISHES INC  
Site name: PPG ARCHITECTURAL FINISHES, INC.  
Classification: Large Quantity Generator

Date form received by agency: 02/20/2002  
Facility name: PPG ARCHITECTURAL FINISHES INC  
Site name: PPG ARCHITECTURAL FINISHES, INC.  
Classification: Large Quantity Generator

Date form received by agency: 03/28/2001  
Facility name: PPG ARCHITECTURAL FINISHES INC  
Site name: PPG ARCHITECTURAL FINISHES, INC.  
Classification: Large Quantity Generator

Date form received by agency: 12/10/1998  
Facility name: PPG ARCHITECTURAL FINISHES INC  
Site name: PPG ARCHITECTURAL FINISHES

Map ID  
Direction  
Distance  
Elevation

MAP FINDINGS

Site

Database(s)

EDR ID Number  
EPA ID Number

**PPG INDUSTRIES, INC (Continued)**

**1000119515**

Classification: Large Quantity Generator

Date form received by agency: 02/14/1996

Facility name: PPG ARCHITECTURAL FINISHES INC

Classification: Large Quantity Generator

Date form received by agency: 02/10/1994

Facility name: PPG ARCHITECTURAL FINISHES INC

Site name: PPG ARCHITECTURAL FINISHES

Classification: Large Quantity Generator

Date form received by agency: 03/13/1992

Facility name: PPG ARCHITECTURAL FINISHES INC

Site name: PPG INDUSTRIES INC

Classification: Large Quantity Generator

Date form received by agency: 02/21/1992

Facility name: PPG ARCHITECTURAL FINISHES INC

Site name: PPG ARCHITECTURAL FINISHES EAST POINT PL

Classification: Large Quantity Generator

Date form received by agency: 02/26/1990

Facility name: PPG ARCHITECTURAL FINISHES INC

Site name: PPG INDUSTRIES INC - EAST POINT

Classification: Large Quantity Generator

Date form received by agency: 09/27/1989

Facility name: PPG ARCHITECTURAL FINISHES INC

Site name: PPG INDUSTRIES INC

Classification: Not a generator, verified

Date form received by agency: 08/18/1980

Facility name: PPG ARCHITECTURAL FINISHES INC

Site name: PPG INDUSTRIES INC

Classification: Large Quantity Generator

**Hazardous Waste Summary:**

Waste code: D001

Waste name: IGNITABLE HAZARDOUS WASTES ARE THOSE WASTES WHICH HAVE A FLASHPOINT OF LESS THAN 140 DEGREES FAHRENHEIT AS DETERMINED BY A PENSKEY-MARTENS CLOSED CUP FLASH POINT TESTER. ANOTHER METHOD OF DETERMINING THE FLASH POINT OF A WASTE IS TO REVIEW THE MATERIAL SAFETY DATA SHEET, WHICH CAN BE OBTAINED FROM THE MANUFACTURER OR DISTRIBUTOR OF THE MATERIAL. LACQUER THINNER IS AN EXAMPLE OF A COMMONLY USED SOLVENT WHICH WOULD BE CONSIDERED AS IGNITABLE HAZARDOUS WASTE.

Waste code: D002

Waste name: A WASTE WHICH HAS A PH OF LESS THAN 2 OR GREATER THAN 12.5 IS CONSIDERED TO BE A CORROSIVE HAZARDOUS WASTE. SODIUM HYDROXIDE, A CAUSTIC SOLUTION WITH A HIGH PH, IS OFTEN USED BY INDUSTRIES TO CLEAN OR DEGREASE PARTS. HYDROCHLORIC ACID, A SOLUTION WITH A LOW PH, IS USED BY MANY INDUSTRIES TO CLEAN METAL PARTS PRIOR TO PAINTING. WHEN THESE CAUSTIC OR ACID SOLUTIONS BECOME CONTAMINATED AND MUST BE DISPOSED, THE WASTE WOULD BE A CORROSIVE HAZARDOUS WASTE.

Waste code: D005

Waste name: BARIUM

Map ID  
Direction  
Distance  
Elevation

MAP FINDINGS

Site

Database(s)

EDR ID Number  
EPA ID Number

**PPG INDUSTRIES, INC (Continued)**

**1000119515**

Waste code: D006  
Waste name: CADMIUM

Waste code: D007  
Waste name: CHROMIUM

Waste code: D035  
Waste name: METHYL ETHYL KETONE

Waste code: F003  
Waste name: THE FOLLOWING SPENT NON-HALOGENATED SOLVENTS: XYLENE, ACETONE, ETHYL ACETATE, ETHYL BENZENE, ETHYL ETHER, METHYL ISOBUTYL KETONE, N-BUTYL ALCOHOL, CYCLOHEXANONE, AND METHANOL; ALL SPENT SOLVENT MIXTURES/BLENDS CONTAINING, BEFORE USE, ONLY THE ABOVE SPENT NON-HALOGENATED SOLVENTS; AND ALL SPENT SOLVENT MIXTURES/BLENDS CONTAINING, BEFORE USE, ONE OR MORE OF THE ABOVE NON-HALOGENATED SOLVENTS, AND, A TOTAL OF TEN PERCENT OR MORE (BY VOLUME) OF ONE OR MORE OF THOSE SOLVENTS LISTED IN F001, F002, F004, AND F005, AND STILL BOTTOMS FROM THE RECOVERY OF THESE SPENT SOLVENTS AND SPENT SOLVENT MIXTURES.

Waste code: F005  
Waste name: THE FOLLOWING SPENT NON-HALOGENATED SOLVENTS: TOLUENE, METHYL ETHYL KETONE, CARBON DISULFIDE, ISOBUTANOL, PYRIDINE, BENZENE, 2-ETHOXYETHANOL, AND 2-NITROPROPANE; ALL SPENT SOLVENT MIXTURES/BLENDS CONTAINING, BEFORE USE, A TOTAL OF TEN PERCENT OR MORE (BY VOLUME) OF ONE OR MORE OF THE ABOVE NON-HALOGENATED SOLVENTS OR THOSE SOLVENTS LISTED IN F001, F002, OR F004; AND STILL BOTTOMS FROM THE RECOVERY OF THESE SPENT SOLVENTS AND SPENT SOLVENT MIXTURES.

Waste code: U188  
Waste name: PHENOL

**Biennial Reports:**

Last Biennial Reporting Year: 2005

**Annual Waste Handled:**

Waste code: D001  
Waste name: IGNITABLE HAZARDOUS WASTES ARE THOSE WASTES WHICH HAVE A FLASHPOINT OF LESS THAN 140 DEGREES FAHRENHEIT AS DETERMINED BY A PENSKEY-MARTENS CLOSED CUP FLASH POINT TESTER. ANOTHER METHOD OF DETERMINING THE FLASH POINT OF A WASTE IS TO REVIEW THE MATERIAL SAFETY DATA SHEET, WHICH CAN BE OBTAINED FROM THE MANUFACTURER OR DISTRIBUTOR OF THE MATERIAL. LACQUER THINNER IS AN EXAMPLE OF A COMMONLY USED SOLVENT WHICH WOULD BE CONSIDERED AS IGNITABLE HAZARDOUS WASTE.

Amount (Lbs): 2642117

Waste code: D005  
Waste name: BARIUM  
Amount (Lbs): 2628314

Waste code: D006  
Waste name: CADMIUM  
Amount (Lbs): 874166

Waste code: D007  
Waste name: CHROMIUM

Map ID  
Direction  
Distance  
Elevation

MAP FINDINGS

Site

Database(s)

EDR ID Number  
EPA ID Number

**PPG INDUSTRIES, INC (Continued)**

**1000119515**

Amount (Lbs): 2643534

Waste code: D035  
Waste name: METHYL ETHYL KETONE  
Amount (Lbs): 858946

Waste code: F003  
Waste name: THE FOLLOWING SPENT NON-HALOGENATED SOLVENTS: XYLENE, ACETONE, ETHYL ACETATE, ETHYL BENZENE, ETHYL ETHER, METHYL ISOBUTYL KETONE, N-BUTYL ALCOHOL, CYCLOHEXANONE, AND METHANOL; ALL SPENT SOLVENT MIXTURES/BLENDS CONTAINING, BEFORE USE, ONLY THE ABOVE SPENT NON-HALOGENATED SOLVENTS; AND ALL SPENT SOLVENT MIXTURES/BLENDS CONTAINING, BEFORE USE, ONE OR MORE OF THE ABOVE NON-HALOGENATED SOLVENTS, AND, A TOTAL OF TEN PERCENT OR MORE (BY VOLUME) OF ONE OR MORE OF THOSE SOLVENTS LISTED IN F001, F002, F004, AND F005, AND STILL BOTTOMS FROM THE RECOVERY OF THESE SPENT SOLVENTS AND SPENT SOLVENT MIXTURES.

Amount (Lbs): 2626897

Waste code: F005  
Waste name: THE FOLLOWING SPENT NON-HALOGENATED SOLVENTS: TOLUENE, METHYL ETHYL KETONE, CARBON DISULFIDE, ISOBUTANOL, PYRIDINE, BENZENE, 2-ETHOXYETHANOL, AND 2-NITROPROPANE; ALL SPENT SOLVENT MIXTURES/BLENDS CONTAINING, BEFORE USE, A TOTAL OF TEN PERCENT OR MORE (BY VOLUME) OF ONE OR MORE OF THE ABOVE NON-HALOGENATED SOLVENTS OR THOSE SOLVENTS LISTED IN F001, F002, OR F004; AND STILL BOTTOMS FROM THE RECOVERY OF THESE SPENT SOLVENTS AND SPENT SOLVENT MIXTURES.

Amount (Lbs): 2602440

Waste code: U188  
Waste name: PHENOL  
Amount (Lbs): 69

**Corrective Action Summary:**

Event date: 08/27/1989  
Event: RFI Imposition

Event date: 09/01/1989  
Event: RFA Completed

Event date: 06/18/1991  
Event: RFI Workplan Approved

Event date: 06/25/1991  
Event: RFI Workplan Approved

Event date: 11/08/1991  
Event: CA Prioritization, Facility or area was assigned a medium corrective action priority.

Event date: 08/16/1993  
Event: RFI Workplan Approved

Event date: 09/30/1993  
Event: CA226YB

Map ID  
Direction  
Distance  
Elevation

MAP FINDINGS

Site

Database(s)

EDR ID Number  
EPA ID Number

**PPG INDUSTRIES, INC (Continued)**

**1000119515**

Event date:	09/30/1993
Event:	Stabilization Measures Evaluation, This facility is not amenable to stabilization activity because of a lack of technical data. An evaluation has been completed, but further data is necessary to determine stabilization measures, feasibility or appropriateness. This status should be changed when data becomes available.
Event date:	02/01/1994
Event:	RFI Report Received
Event date:	03/08/1994
Event:	CA196
Event date:	05/05/1994
Event:	RFI Approved
Event date:	05/05/1994
Event:	Date For Remedy Selection (CM Imposed)
Event date:	07/18/1994
Event:	Date To Submit Remedy Design
Event date:	11/09/1994
Event:	Date To Submit Remedy Design
Event date:	09/03/1996
Event:	Igration of Contaminated Groundwater under Control, Unacceptable migration of contaminated groundwater is observed or expected.
Event date:	09/03/1996
Event:	Current Human Exposures under Control, Current human exposures are NOT under control.
Event date:	10/08/1998
Event:	Current Human Exposures under Control, Yes, Current Human Exposures Under Control has been verified. Based on a review of information contained in the EI determination, current human exposures are expected to be under control at the facility under current and reasonably expected conditions. This determination will be re-evaluated when the Agency/State becomes aware of significant changes at the facility.
Event date:	10/08/1998
Event:	Igration of Contaminated Groundwater under Control, Yes, Migration of Contaminated Groundwater Under Control has been verified. Based on a review of information contained in the EI determination, it has been determined that migration of contaminated groundwater is under control at the facility. Specifically, this determination indicates that the migration of contaminated groundwater is under control, and that monitoring will be conducted to confirm that contaminated groundwater remains within the existing area of contaminated groundwater. This determination will be re-evaluated when the Agency becomes aware of significant changes at the facility.
Event date:	03/15/2000
Event:	Date For Remedy Selection (CM Imposed)



Map ID  
Direction  
Distance  
Elevation

MAP FINDINGS

Site

Database(s)

EDR ID Number  
EPA ID Number

**PPG INDUSTRIES, INC (Continued)**

**1000119515**

Event date: 05/08/2000  
Event: Date To Submit Remedy Design

Event date: 07/14/2000  
Event: Date To Submit Remedy Design

Event date: 07/19/2000  
Event: Corrective Measures Design Approved

Facility Has Received Notices of Violations:

Regulation violated: FR - 265.191  
Area of violation: TSD - Tank System Standards  
Date violation determined: 09/21/2000  
Date achieved compliance: 05/07/2001  
Violation lead agency: State  
Enforcement action: INITIAL 3008(A) COMPLIANCE  
Enforcement action date: 01/23/2001  
Enf. disposition status: Not reported  
Enf. disp. status date: Not reported  
Enforcement lead agency: State  
Proposed penalty amount: Not reported  
Final penalty amount: Not reported  
Paid penalty amount: Not reported

Regulation violated: FR - 264.16(d)(2)  
Area of violation: TSD - General Facility Standards  
Date violation determined: 09/21/2000  
Date achieved compliance: 05/07/2001  
Violation lead agency: State  
Enforcement action: FINAL 3008(A) COMPLIANCE ORDER  
Enforcement action date: 05/07/2001  
Enf. disposition status: Not reported  
Enf. disp. status date: Not reported  
Enforcement lead agency: State  
Proposed penalty amount: Not reported  
Final penalty amount: 35000  
Paid penalty amount: 35000

Regulation violated: FR - 264.16(d)(1)  
Area of violation: TSD - General Facility Standards  
Date violation determined: 09/21/2000  
Date achieved compliance: 05/07/2001  
Violation lead agency: State  
Enforcement action: FINAL 3008(A) COMPLIANCE ORDER  
Enforcement action date: 05/07/2001  
Enf. disposition status: Not reported  
Enf. disp. status date: Not reported  
Enforcement lead agency: State  
Proposed penalty amount: Not reported  
Final penalty amount: 35000  
Paid penalty amount: 35000

Regulation violated: FR - 262.34(a)  
Area of violation: Generators - General  
Date violation determined: 09/21/2000  
Date achieved compliance: 05/07/2001  
Violation lead agency: State

Map ID  
Direction  
Distance  
Elevation

MAP FINDINGS

Site

Database(s)

EDR ID Number  
EPA ID Number

**PPG INDUSTRIES, INC (Continued)**

**1000119515**

Enforcement action: FINAL 3008(A) COMPLIANCE ORDER  
Enforcement action date: 05/07/2001  
Enf. disposition status: Not reported  
Enf. disp. status date: Not reported  
Enforcement lead agency: State  
Proposed penalty amount: Not reported  
Final penalty amount: 35000  
Paid penalty amount: 35000

Regulation violated: FR - 265 SUBPART BB  
Area of violation: TSD - General  
Date violation determined: 09/21/2000  
Date achieved compliance: 05/07/2001  
Violation lead agency: State  
Enforcement action: INITIAL 3008(A) COMPLIANCE  
Enforcement action date: 01/23/2001  
Enf. disposition status: Not reported  
Enf. disp. status date: Not reported  
Enforcement lead agency: State  
Proposed penalty amount: Not reported  
Final penalty amount: Not reported  
Paid penalty amount: Not reported

Regulation violated: FR - 265.191  
Area of violation: TSD - Tank System Standards  
Date violation determined: 09/21/2000  
Date achieved compliance: 05/07/2001  
Violation lead agency: State  
Enforcement action: FINAL 3008(A) COMPLIANCE ORDER  
Enforcement action date: 05/07/2001  
Enf. disposition status: Not reported  
Enf. disp. status date: Not reported  
Enforcement lead agency: State  
Proposed penalty amount: Not reported  
Final penalty amount: 35000  
Paid penalty amount: 35000

Regulation violated: FR - 264.16(d)(3)  
Area of violation: TSD - General Facility Standards  
Date violation determined: 09/21/2000  
Date achieved compliance: 05/07/2001  
Violation lead agency: State  
Enforcement action: FINAL 3008(A) COMPLIANCE ORDER  
Enforcement action date: 05/07/2001  
Enf. disposition status: Not reported  
Enf. disp. status date: Not reported  
Enforcement lead agency: State  
Proposed penalty amount: Not reported  
Final penalty amount: 35000  
Paid penalty amount: 35000

Regulation violated: FR - 264.16(d)(2)  
Area of violation: TSD - General Facility Standards  
Date violation determined: 09/21/2000  
Date achieved compliance: 05/07/2001  
Violation lead agency: State  
Enforcement action: INITIAL 3008(A) COMPLIANCE

Map ID  
Direction  
Distance  
Elevation

MAP FINDINGS

Site

Database(s)

EDR ID Number  
EPA ID Number

**PPG INDUSTRIES, INC (Continued)**

**1000119515**

Enforcement action date: 01/23/2001  
Enf. disposition status: Not reported  
Enf. disp. status date: Not reported  
Enforcement lead agency: State  
Proposed penalty amount: Not reported  
Final penalty amount: Not reported  
Paid penalty amount: Not reported

Regulation violated: FR - 265 SUBPART BB  
Area of violation: TSD - General  
Date violation determined: 09/21/2000  
Date achieved compliance: 05/07/2001  
Violation lead agency: State  
Enforcement action: FINAL 3008(A) COMPLIANCE ORDER  
Enforcement action date: 05/07/2001  
Enf. disposition status: Not reported  
Enf. disp. status date: Not reported  
Enforcement lead agency: State  
Proposed penalty amount: Not reported  
Final penalty amount: 35000  
Paid penalty amount: 35000

Regulation violated: FR - 262.34(a)(3)  
Area of violation: Generators - General  
Date violation determined: 09/21/2000  
Date achieved compliance: 05/07/2001  
Violation lead agency: State  
Enforcement action: FINAL 3008(A) COMPLIANCE ORDER  
Enforcement action date: 05/07/2001  
Enf. disposition status: Not reported  
Enf. disp. status date: Not reported  
Enforcement lead agency: State  
Proposed penalty amount: Not reported  
Final penalty amount: 35000  
Paid penalty amount: 35000

Regulation violated: FR - 262.11  
Area of violation: Generators - General  
Date violation determined: 09/21/2000  
Date achieved compliance: 05/07/2001  
Violation lead agency: State  
Enforcement action: FINAL 3008(A) COMPLIANCE ORDER  
Enforcement action date: 05/07/2001  
Enf. disposition status: Not reported  
Enf. disp. status date: Not reported  
Enforcement lead agency: State  
Proposed penalty amount: Not reported  
Final penalty amount: 35000  
Paid penalty amount: 35000

Regulation violated: FR - 265.173(a)  
Area of violation: TSD - Container Use and Management  
Date violation determined: 09/21/2000  
Date achieved compliance: 05/07/2001  
Violation lead agency: State  
Enforcement action: FINAL 3008(A) COMPLIANCE ORDER  
Enforcement action date: 05/07/2001

Map ID  
Direction  
Distance  
Elevation

MAP FINDINGS

Site

Database(s)

EDR ID Number  
EPA ID Number

**PPG INDUSTRIES, INC (Continued)**

**1000119515**

Enf. disposition status: Not reported  
Enf. disp. status date: Not reported  
Enforcement lead agency: State  
Proposed penalty amount: Not reported  
Final penalty amount: 35000  
Paid penalty amount: 35000

Regulation violated: FR - 264.16(d)(3)  
Area of violation: TSD - General Facility Standards  
Date violation determined: 09/21/2000  
Date achieved compliance: 05/07/2001  
Violation lead agency: State  
Enforcement action: INITIAL 3008(A) COMPLIANCE  
Enforcement action date: 01/23/2001  
Enf. disposition status: Not reported  
Enf. disp. status date: Not reported  
Enforcement lead agency: State  
Proposed penalty amount: Not reported  
Final penalty amount: Not reported  
Paid penalty amount: Not reported

Regulation violated: FR - 262.34(a)  
Area of violation: Generators - General  
Date violation determined: 09/21/2000  
Date achieved compliance: 05/07/2001  
Violation lead agency: State  
Enforcement action: INITIAL 3008(A) COMPLIANCE  
Enforcement action date: 01/23/2001  
Enf. disposition status: Not reported  
Enf. disp. status date: Not reported  
Enforcement lead agency: State  
Proposed penalty amount: Not reported  
Final penalty amount: Not reported  
Paid penalty amount: Not reported

Regulation violated: FR - 262.34(a)(3)  
Area of violation: Generators - General  
Date violation determined: 09/21/2000  
Date achieved compliance: 05/07/2001  
Violation lead agency: State  
Enforcement action: INITIAL 3008(A) COMPLIANCE  
Enforcement action date: 01/23/2001  
Enf. disposition status: Not reported  
Enf. disp. status date: Not reported  
Enforcement lead agency: State  
Proposed penalty amount: Not reported  
Final penalty amount: Not reported  
Paid penalty amount: Not reported

Regulation violated: FR - 265.195  
Area of violation: TSD - Tank System Standards  
Date violation determined: 09/21/2000  
Date achieved compliance: 05/07/2001  
Violation lead agency: State  
Enforcement action: INITIAL 3008(A) COMPLIANCE  
Enforcement action date: 01/23/2001  
Enf. disposition status: Not reported

Map ID  
Direction  
Distance  
Elevation

MAP FINDINGS

Site

Database(s)

EDR ID Number  
EPA ID Number

**PPG INDUSTRIES, INC (Continued)**

**1000119515**

Enf. disp. status date: Not reported  
Enforcement lead agency: State  
Proposed penalty amount: Not reported  
Final penalty amount: Not reported  
Paid penalty amount: Not reported

Regulation violated: FR - 265 SUBPART AA  
Area of violation: TSD - General  
Date violation determined: 09/21/2000  
Date achieved compliance: 05/07/2001  
Violation lead agency: State  
Enforcement action: FINAL 3008(A) COMPLIANCE ORDER  
Enforcement action date: 05/07/2001  
Enf. disposition status: Not reported  
Enf. disp. status date: Not reported  
Enforcement lead agency: State  
Proposed penalty amount: Not reported  
Final penalty amount: 35000  
Paid penalty amount: 35000

Regulation violated: FR - 262.34(a)(2)  
Area of violation: Generators - General  
Date violation determined: 09/21/2000  
Date achieved compliance: 05/07/2001  
Violation lead agency: State  
Enforcement action: FINAL 3008(A) COMPLIANCE ORDER  
Enforcement action date: 05/07/2001  
Enf. disposition status: Not reported  
Enf. disp. status date: Not reported  
Enforcement lead agency: State  
Proposed penalty amount: Not reported  
Final penalty amount: 35000  
Paid penalty amount: 35000

Regulation violated: FR - 262.34(a)(2)  
Area of violation: Generators - General  
Date violation determined: 09/21/2000  
Date achieved compliance: 05/07/2001  
Violation lead agency: State  
Enforcement action: INITIAL 3008(A) COMPLIANCE  
Enforcement action date: 01/23/2001  
Enf. disposition status: Not reported  
Enf. disp. status date: Not reported  
Enforcement lead agency: State  
Proposed penalty amount: Not reported  
Final penalty amount: Not reported  
Paid penalty amount: Not reported

Regulation violated: FR - 265.195  
Area of violation: TSD - Tank System Standards  
Date violation determined: 09/21/2000  
Date achieved compliance: 05/07/2001  
Violation lead agency: State  
Enforcement action: FINAL 3008(A) COMPLIANCE ORDER  
Enforcement action date: 05/07/2001  
Enf. disposition status: Not reported  
Enf. disp. status date: Not reported

Map ID  
Direction  
Distance  
Elevation

MAP FINDINGS

Site

Database(s)

EDR ID Number  
EPA ID Number

**PPG INDUSTRIES, INC (Continued)**

**1000119515**

Enforcement lead agency: State  
Proposed penalty amount: Not reported  
Final penalty amount: 35000  
Paid penalty amount: 35000

Regulation violated: FR - 264.16(d)(1)  
Area of violation: TSD - General Facility Standards  
Date violation determined: 09/21/2000  
Date achieved compliance: 05/07/2001  
Violation lead agency: State  
Enforcement action: INITIAL 3008(A) COMPLIANCE  
Enforcement action date: 01/23/2001  
Enf. disposition status: Not reported  
Enf. disp. status date: Not reported  
Enforcement lead agency: State  
Proposed penalty amount: Not reported  
Final penalty amount: Not reported  
Paid penalty amount: Not reported

Regulation violated: FR - 265 SUBPART CC  
Area of violation: TSD - General  
Date violation determined: 09/21/2000  
Date achieved compliance: 05/07/2001  
Violation lead agency: State  
Enforcement action: INITIAL 3008(A) COMPLIANCE  
Enforcement action date: 01/23/2001  
Enf. disposition status: Not reported  
Enf. disp. status date: Not reported  
Enforcement lead agency: State  
Proposed penalty amount: Not reported  
Final penalty amount: Not reported  
Paid penalty amount: Not reported

Regulation violated: FR - 265 SUBPART CC  
Area of violation: TSD - General  
Date violation determined: 09/21/2000  
Date achieved compliance: 05/07/2001  
Violation lead agency: State  
Enforcement action: FINAL 3008(A) COMPLIANCE ORDER  
Enforcement action date: 05/07/2001  
Enf. disposition status: Not reported  
Enf. disp. status date: Not reported  
Enforcement lead agency: State  
Proposed penalty amount: Not reported  
Final penalty amount: 35000  
Paid penalty amount: 35000

Regulation violated: FR - 265.173(a)  
Area of violation: TSD - Container Use and Management  
Date violation determined: 09/21/2000  
Date achieved compliance: 05/07/2001  
Violation lead agency: State  
Enforcement action: INITIAL 3008(A) COMPLIANCE  
Enforcement action date: 01/23/2001  
Enf. disposition status: Not reported  
Enf. disp. status date: Not reported  
Enforcement lead agency: State

Map ID  
Direction  
Distance  
Elevation

MAP FINDINGS

Site

Database(s)

EDR ID Number  
EPA ID Number

**PPG INDUSTRIES, INC (Continued)**

**1000119515**

Proposed penalty amount: Not reported  
Final penalty amount: Not reported  
Paid penalty amount: Not reported

Regulation violated: FR - 262.11  
Area of violation: Generators - General  
Date violation determined: 09/21/2000  
Date achieved compliance: 05/07/2001  
Violation lead agency: State  
Enforcement action: INITIAL 3008(A) COMPLIANCE  
Enforcement action date: 01/23/2001  
Enf. disposition status: Not reported  
Enf. disp. status date: Not reported  
Enforcement lead agency: State  
Proposed penalty amount: Not reported  
Final penalty amount: Not reported  
Paid penalty amount: Not reported

Regulation violated: FR - 265 SUBPART AA  
Area of violation: TSD - General  
Date violation determined: 09/21/2000  
Date achieved compliance: 05/07/2001  
Violation lead agency: State  
Enforcement action: INITIAL 3008(A) COMPLIANCE  
Enforcement action date: 01/23/2001  
Enf. disposition status: Not reported  
Enf. disp. status date: Not reported  
Enforcement lead agency: State  
Proposed penalty amount: Not reported  
Final penalty amount: Not reported  
Paid penalty amount: Not reported

Regulation violated: FR - 265 Subpart BB  
Area of violation: TSD - General  
Date violation determined: 09/07/1999  
Date achieved compliance: 10/27/1999  
Violation lead agency: State  
Enforcement action: WRITTEN INFORMAL  
Enforcement action date: 09/09/1999  
Enf. disposition status: Not reported  
Enf. disp. status date: Not reported  
Enforcement lead agency: State  
Proposed penalty amount: Not reported  
Final penalty amount: Not reported  
Paid penalty amount: Not reported

Regulation violated: FR - 265.173(a)  
Area of violation: TSD - Container Use and Management  
Date violation determined: 09/07/1999  
Date achieved compliance: 10/27/1999  
Violation lead agency: State  
Enforcement action: WRITTEN INFORMAL  
Enforcement action date: 09/09/1999  
Enf. disposition status: Not reported  
Enf. disp. status date: Not reported  
Enforcement lead agency: State  
Proposed penalty amount: Not reported

Map ID  
Direction  
Distance  
Elevation

MAP FINDINGS

Site

Database(s)

EDR ID Number  
EPA ID Number

**PPG INDUSTRIES, INC (Continued)**

**1000119515**

Final penalty amount: Not reported  
Paid penalty amount: Not reported

Regulation violated: FR - 262.42  
Area of violation: Generators - General  
Date violation determined: 09/07/1999  
Date achieved compliance: 10/27/1999  
Violation lead agency: State  
Enforcement action: WRITTEN INFORMAL  
Enforcement action date: 09/09/1999  
Enf. disposition status: Not reported  
Enf. disp. status date: Not reported  
Enforcement lead agency: State  
Proposed penalty amount: Not reported  
Final penalty amount: Not reported  
Paid penalty amount: Not reported

Regulation violated: FR - 262.34(c)  
Area of violation: Generators - General  
Date violation determined: 09/07/1999  
Date achieved compliance: 10/27/1999  
Violation lead agency: State  
Enforcement action: WRITTEN INFORMAL  
Enforcement action date: 09/09/1999  
Enf. disposition status: Not reported  
Enf. disp. status date: Not reported  
Enforcement lead agency: State  
Proposed penalty amount: Not reported  
Final penalty amount: Not reported  
Paid penalty amount: Not reported

Regulation violated: FR - 265.191, 265.193  
Area of violation: TSD - Tank System Standards  
Date violation determined: 09/07/1999  
Date achieved compliance: 10/27/1999  
Violation lead agency: State  
Enforcement action: WRITTEN INFORMAL  
Enforcement action date: 09/09/1999  
Enf. disposition status: Not reported  
Enf. disp. status date: Not reported  
Enforcement lead agency: State  
Proposed penalty amount: Not reported  
Final penalty amount: Not reported  
Paid penalty amount: Not reported

Regulation violated: SR - 391-3-11-.19(4)(e)(1)(i)  
Area of violation: Generators - General  
Date violation determined: 09/07/1999  
Date achieved compliance: 10/27/1999  
Violation lead agency: State  
Enforcement action: WRITTEN INFORMAL  
Enforcement action date: 09/09/1999  
Enf. disposition status: Not reported  
Enf. disp. status date: Not reported  
Enforcement lead agency: State  
Proposed penalty amount: Not reported  
Final penalty amount: Not reported



Map ID  
Direction  
Distance  
Elevation

MAP FINDINGS

Site

Database(s)

EDR ID Number  
EPA ID Number

**PPG INDUSTRIES, INC (Continued)**

**1000119515**

Paid penalty amount: Not reported

Regulation violated: SR - 264.54(D)  
Area of violation: TSD - Contingency Plan and Emergency Procedures  
Date violation determined: 09/23/1998  
Date achieved compliance: 10/29/1998  
Violation lead agency: State  
Enforcement action: WRITTEN INFORMAL  
Enforcement action date: 09/23/1998  
Enf. disposition status: Not reported  
Enf. disp. status date: Not reported  
Enforcement lead agency: State  
Proposed penalty amount: Not reported  
Final penalty amount: Not reported  
Paid penalty amount: Not reported

Regulation violated: SR - 264.173(A)  
Area of violation: TSD - Container Use and Management  
Date violation determined: 09/23/1998  
Date achieved compliance: 10/29/1998  
Violation lead agency: State  
Enforcement action: WRITTEN INFORMAL  
Enforcement action date: 09/23/1998  
Enf. disposition status: Not reported  
Enf. disp. status date: Not reported  
Enforcement lead agency: State  
Proposed penalty amount: Not reported  
Final penalty amount: Not reported  
Paid penalty amount: Not reported

Regulation violated: SR - 262.20(A)  
Area of violation: Generators - General  
Date violation determined: 09/23/1998  
Date achieved compliance: 10/29/1998  
Violation lead agency: State  
Enforcement action: WRITTEN INFORMAL  
Enforcement action date: 09/23/1998  
Enf. disposition status: Not reported  
Enf. disp. status date: Not reported  
Enforcement lead agency: State  
Proposed penalty amount: Not reported  
Final penalty amount: Not reported  
Paid penalty amount: Not reported

Regulation violated: SR - 268.50(B)  
Area of violation: LDR - General  
Date violation determined: 09/23/1998  
Date achieved compliance: 10/29/1998  
Violation lead agency: State  
Enforcement action: WRITTEN INFORMAL  
Enforcement action date: 09/23/1998  
Enf. disposition status: Not reported  
Enf. disp. status date: Not reported  
Enforcement lead agency: State  
Proposed penalty amount: Not reported  
Final penalty amount: Not reported  
Paid penalty amount: Not reported

Map ID  
Direction  
Distance  
Elevation

MAP FINDINGS

Site

Database(s)

EDR ID Number  
EPA ID Number

**PPG INDUSTRIES, INC (Continued)**

**1000119515**

Regulation violated: SR - 262.11  
Area of violation: Generators - General  
Date violation determined: 09/23/1998  
Date achieved compliance: 10/29/1998  
Violation lead agency: State  
Enforcement action: WRITTEN INFORMAL  
Enforcement action date: 09/23/1998  
Enf. disposition status: Not reported  
Enf. disp. status date: Not reported  
Enforcement lead agency: State  
Proposed penalty amount: Not reported  
Final penalty amount: Not reported  
Paid penalty amount: Not reported

Regulation violated: SR - 264.35  
Area of violation: LDR - General  
Date violation determined: 09/23/1998  
Date achieved compliance: 10/29/1998  
Violation lead agency: State  
Enforcement action: WRITTEN INFORMAL  
Enforcement action date: 09/23/1998  
Enf. disposition status: Not reported  
Enf. disp. status date: Not reported  
Enforcement lead agency: State  
Proposed penalty amount: Not reported  
Final penalty amount: Not reported  
Paid penalty amount: Not reported

Regulation violated: SR - 262.42(A)(2)  
Area of violation: Generators - General  
Date violation determined: 09/23/1998  
Date achieved compliance: 10/29/1998  
Violation lead agency: State  
Enforcement action: WRITTEN INFORMAL  
Enforcement action date: 09/23/1998  
Enf. disposition status: Not reported  
Enf. disp. status date: Not reported  
Enforcement lead agency: State  
Proposed penalty amount: Not reported  
Final penalty amount: Not reported  
Paid penalty amount: Not reported

Regulation violated: SR - 262.34(A)(3)  
Area of violation: Generators - General  
Date violation determined: 09/23/1998  
Date achieved compliance: 10/29/1998  
Violation lead agency: State  
Enforcement action: WRITTEN INFORMAL  
Enforcement action date: 09/23/1998  
Enf. disposition status: Not reported  
Enf. disp. status date: Not reported  
Enforcement lead agency: State  
Proposed penalty amount: Not reported  
Final penalty amount: Not reported  
Paid penalty amount: Not reported

Regulation violated: SR - 262.34(A)(2)

Map ID  
Direction  
Distance  
Elevation

MAP FINDINGS

Site

Database(s)

EDR ID Number  
EPA ID Number

**PPG INDUSTRIES, INC (Continued)**

**1000119515**

Area of violation: Generators - General  
Date violation determined: 09/23/1998  
Date achieved compliance: 10/29/1998  
Violation lead agency: State  
Enforcement action: WRITTEN INFORMAL  
Enforcement action date: 09/23/1998  
Enf. disposition status: Not reported  
Enf. disp. status date: Not reported  
Enforcement lead agency: State  
Proposed penalty amount: Not reported  
Final penalty amount: Not reported  
Paid penalty amount: Not reported

Regulation violated: SR - 264.16  
Area of violation: TSD - General Facility Standards  
Date violation determined: 05/20/1997  
Date achieved compliance: 07/20/1997  
Violation lead agency: State  
Enforcement action: WRITTEN INFORMAL  
Enforcement action date: 06/16/1997  
Enf. disposition status: Not reported  
Enf. disp. status date: Not reported  
Enforcement lead agency: State  
Proposed penalty amount: Not reported  
Final penalty amount: Not reported  
Paid penalty amount: Not reported

Regulation violated: SR - 268.50  
Area of violation: LDR - General  
Date violation determined: 05/20/1997  
Date achieved compliance: 07/20/1997  
Violation lead agency: State  
Enforcement action: WRITTEN INFORMAL  
Enforcement action date: 06/16/1997  
Enf. disposition status: Not reported  
Enf. disp. status date: Not reported  
Enforcement lead agency: State  
Proposed penalty amount: Not reported  
Final penalty amount: Not reported  
Paid penalty amount: Not reported

Regulation violated: SR - SECT II.A.I-PERMIT HW-003  
Area of violation: Permits - Application  
Date violation determined: 05/20/1997  
Date achieved compliance: 07/20/1997  
Violation lead agency: State  
Enforcement action: WRITTEN INFORMAL  
Enforcement action date: 06/16/1997  
Enf. disposition status: Not reported  
Enf. disp. status date: Not reported  
Enforcement lead agency: State  
Proposed penalty amount: Not reported  
Final penalty amount: Not reported  
Paid penalty amount: Not reported

Regulation violated: SR - 262.34(a)(2)  
Area of violation: Generators - General

Map ID  
Direction  
Distance  
Elevation

MAP FINDINGS

Site

Database(s)

EDR ID Number  
EPA ID Number

**PPG INDUSTRIES, INC (Continued)**

**1000119515**

Date violation determined: 05/20/1997  
Date achieved compliance: 07/20/1997  
Violation lead agency: State  
Enforcement action: WRITTEN INFORMAL  
Enforcement action date: 06/16/1997  
Enf. disposition status: Not reported  
Enf. disp. status date: Not reported  
Enforcement lead agency: State  
Proposed penalty amount: Not reported  
Final penalty amount: Not reported  
Paid penalty amount: Not reported

Regulation violated: SR - 262.34 90 DAY ACCUM  
Area of violation: Generators - General  
Date violation determined: 09/13/1996  
Date achieved compliance: 03/03/1997  
Violation lead agency: State  
Enforcement action: WRITTEN INFORMAL  
Enforcement action date: 06/16/1997  
Enf. disposition status: Not reported  
Enf. disp. status date: Not reported  
Enforcement lead agency: State  
Proposed penalty amount: Not reported  
Final penalty amount: Not reported  
Paid penalty amount: Not reported

Regulation violated: SR - 391-3-11-.05  
Area of violation: TSD - Financial Requirements  
Date violation determined: 05/20/1994  
Date achieved compliance: 06/15/1994  
Violation lead agency: State  
Enforcement action: WRITTEN INFORMAL  
Enforcement action date: 06/16/1997  
Enf. disposition status: Not reported  
Enf. disp. status date: Not reported  
Enforcement lead agency: State  
Proposed penalty amount: Not reported  
Final penalty amount: Not reported  
Paid penalty amount: Not reported

Regulation violated: SR - 391-3-11-.05  
Area of violation: TSD - Financial Requirements  
Date violation determined: 07/20/1993  
Date achieved compliance: 08/17/1993  
Violation lead agency: State  
Enforcement action: WRITTEN INFORMAL  
Enforcement action date: 07/20/1993  
Enf. disposition status: Not reported  
Enf. disp. status date: Not reported  
Enforcement lead agency: State  
Proposed penalty amount: Not reported  
Final penalty amount: Not reported  
Paid penalty amount: Not reported

Regulation violated: SR - .05 (FINANCIAL RESP)  
Area of violation: TSD - Financial Requirements  
Date violation determined: 04/15/1993

Map ID  
Direction  
Distance  
Elevation

MAP FINDINGS

Site

Database(s)

EDR ID Number  
EPA ID Number

**PPG INDUSTRIES, INC (Continued)**

**1000119515**

Date achieved compliance: 05/11/1993  
Violation lead agency: State  
Enforcement action: WRITTEN INFORMAL  
Enforcement action date: 04/15/1993  
Enf. disposition status: Not reported  
Enf. disp. status date: Not reported  
Enforcement lead agency: State  
Proposed penalty amount: Not reported  
Final penalty amount: Not reported  
Paid penalty amount: Not reported

Regulation violated: SR - 268.7  
Area of violation: LDR - General  
Date violation determined: 06/29/1992  
Date achieved compliance: 08/10/1992  
Violation lead agency: State  
Enforcement action: WRITTEN INFORMAL  
Enforcement action date: 06/29/1992  
Enf. disposition status: Not reported  
Enf. disp. status date: Not reported  
Enforcement lead agency: State  
Proposed penalty amount: Not reported  
Final penalty amount: Not reported  
Paid penalty amount: Not reported

Regulation violated: SR - 264.170  
Area of violation: TSD - Container Use and Management  
Date violation determined: 06/29/1992  
Date achieved compliance: 08/10/1992  
Violation lead agency: State  
Enforcement action: WRITTEN INFORMAL  
Enforcement action date: 06/29/1992  
Enf. disposition status: Not reported  
Enf. disp. status date: Not reported  
Enforcement lead agency: State  
Proposed penalty amount: Not reported  
Final penalty amount: Not reported  
Paid penalty amount: Not reported

Regulation violated: SR - 262.34  
Area of violation: Generators - General  
Date violation determined: 06/29/1992  
Date achieved compliance: 08/10/1992  
Violation lead agency: State  
Enforcement action: WRITTEN INFORMAL  
Enforcement action date: 06/29/1992  
Enf. disposition status: Not reported  
Enf. disp. status date: Not reported  
Enforcement lead agency: State  
Proposed penalty amount: Not reported  
Final penalty amount: Not reported  
Paid penalty amount: Not reported

Regulation violated: SR - 264.54  
Area of violation: TSD - Contingency Plan and Emergency Procedures  
Date violation determined: 06/29/1992  
Date achieved compliance: 08/10/1992

Map ID  
Direction  
Distance  
Elevation

MAP FINDINGS

Site

Database(s)

EDR ID Number  
EPA ID Number

**PPG INDUSTRIES, INC (Continued)**

**1000119515**

Violation lead agency: State  
Enforcement action: WRITTEN INFORMAL  
Enforcement action date: 06/29/1992  
Enf. disposition status: Not reported  
Enf. disp. status date: Not reported  
Enforcement lead agency: State  
Proposed penalty amount: Not reported  
Final penalty amount: Not reported  
Paid penalty amount: Not reported

Regulation violated: SR - 264.174  
Area of violation: TSD - Container Use and Management  
Date violation determined: 07/16/1991  
Date achieved compliance: 08/12/1991  
Violation lead agency: State  
Enforcement action: WRITTEN INFORMAL  
Enforcement action date: 07/16/1991  
Enf. disposition status: Not reported  
Enf. disp. status date: Not reported  
Enforcement lead agency: State  
Proposed penalty amount: Not reported  
Final penalty amount: Not reported  
Paid penalty amount: Not reported

Regulation violated: SR - 264.55  
Area of violation: TSD - Contingency Plan and Emergency Procedures  
Date violation determined: 07/16/1991  
Date achieved compliance: 08/12/1991  
Violation lead agency: State  
Enforcement action: WRITTEN INFORMAL  
Enforcement action date: 07/16/1991  
Enf. disposition status: Not reported  
Enf. disp. status date: Not reported  
Enforcement lead agency: State  
Proposed penalty amount: Not reported  
Final penalty amount: Not reported  
Paid penalty amount: Not reported

Regulation violated: SR - 264.13  
Area of violation: TSD - Container Use and Management  
Date violation determined: 07/16/1991  
Date achieved compliance: 08/12/1991  
Violation lead agency: State  
Enforcement action: WRITTEN INFORMAL  
Enforcement action date: 07/16/1991  
Enf. disposition status: Not reported  
Enf. disp. status date: Not reported  
Enforcement lead agency: State  
Proposed penalty amount: Not reported  
Final penalty amount: Not reported  
Paid penalty amount: Not reported

Regulation violated: SR - 264.54  
Area of violation: TSD - Contingency Plan and Emergency Procedures  
Date violation determined: 07/16/1991  
Date achieved compliance: 08/12/1991  
Violation lead agency: State

Map ID  
Direction  
Distance  
Elevation

MAP FINDINGS

Site

Database(s)

EDR ID Number  
EPA ID Number

**PPG INDUSTRIES, INC (Continued)**

**1000119515**

Enforcement action: WRITTEN INFORMAL  
Enforcement action date: 07/16/1991  
Enf. disposition status: Not reported  
Enf. disp. status date: Not reported  
Enforcement lead agency: State  
Proposed penalty amount: Not reported  
Final penalty amount: Not reported  
Paid penalty amount: Not reported

Regulation violated: SR - 264.15  
Area of violation: TSD - General Facility Standards  
Date violation determined: 07/16/1991  
Date achieved compliance: 08/12/1991  
Violation lead agency: State  
Enforcement action: WRITTEN INFORMAL  
Enforcement action date: 07/16/1991  
Enf. disposition status: Not reported  
Enf. disp. status date: Not reported  
Enforcement lead agency: State  
Proposed penalty amount: Not reported  
Final penalty amount: Not reported  
Paid penalty amount: Not reported

Regulation violated: SR - 264.16  
Area of violation: TSD - General Facility Standards  
Date violation determined: 07/16/1991  
Date achieved compliance: 08/12/1991  
Violation lead agency: State  
Enforcement action: WRITTEN INFORMAL  
Enforcement action date: 07/16/1991  
Enf. disposition status: Not reported  
Enf. disp. status date: Not reported  
Enforcement lead agency: State  
Proposed penalty amount: Not reported  
Final penalty amount: Not reported  
Paid penalty amount: Not reported

Regulation violated: SR - 264.74  
Area of violation: TSD - Manifest/Records/Reporting  
Date violation determined: 07/16/1991  
Date achieved compliance: 08/12/1991  
Violation lead agency: State  
Enforcement action: WRITTEN INFORMAL  
Enforcement action date: 07/16/1991  
Enf. disposition status: Not reported  
Enf. disp. status date: Not reported  
Enforcement lead agency: State  
Proposed penalty amount: Not reported  
Final penalty amount: Not reported  
Paid penalty amount: Not reported

Regulation violated: Not reported  
Area of violation: TSD - General  
Date violation determined: 12/08/1988  
Date achieved compliance: 05/15/1989  
Violation lead agency: State  
Enforcement action: WRITTEN INFORMAL

Map ID  
Direction  
Distance  
Elevation

MAP FINDINGS

Site

Database(s)

EDR ID Number  
EPA ID Number

**PPG INDUSTRIES, INC (Continued)**

**1000119515**

Enforcement action date: 03/14/1989  
Enf. disposition status: Not reported  
Enf. disp. status date: Not reported  
Enforcement lead agency: State  
Proposed penalty amount: Not reported  
Final penalty amount: Not reported  
Paid penalty amount: Not reported

Regulation violated: Not reported  
Area of violation: TSD - General  
Date violation determined: 03/24/1988  
Date achieved compliance: 10/14/1988  
Violation lead agency: State  
Enforcement action: WRITTEN INFORMAL  
Enforcement action date: 05/25/1988  
Enf. disposition status: Not reported  
Enf. disp. status date: Not reported  
Enforcement lead agency: State  
Proposed penalty amount: Not reported  
Final penalty amount: Not reported  
Paid penalty amount: Not reported

Regulation violated: Not reported  
Area of violation: TSD - General  
Date violation determined: 12/09/1987  
Date achieved compliance: 10/14/1988  
Violation lead agency: State  
Enforcement action: WRITTEN INFORMAL  
Enforcement action date: 02/26/1988  
Enf. disposition status: Not reported  
Enf. disp. status date: Not reported  
Enforcement lead agency: State  
Proposed penalty amount: Not reported  
Final penalty amount: Not reported  
Paid penalty amount: Not reported

Regulation violated: Not reported  
Area of violation: TSD - General  
Date violation determined: 12/12/1986  
Date achieved compliance: 11/09/1987  
Violation lead agency: State  
Enforcement action: WRITTEN INFORMAL  
Enforcement action date: 08/21/1987  
Enf. disposition status: Not reported  
Enf. disp. status date: Not reported  
Enforcement lead agency: State  
Proposed penalty amount: Not reported  
Final penalty amount: Not reported  
Paid penalty amount: Not reported

Regulation violated: Not reported  
Area of violation: TSD - General  
Date violation determined: 12/12/1986  
Date achieved compliance: 11/09/1987  
Violation lead agency: State  
Enforcement action: WRITTEN INFORMAL  
Enforcement action date: 02/13/1987



Map ID  
Direction  
Distance  
Elevation

MAP FINDINGS

Site

Database(s)

EDR ID Number  
EPA ID Number

**PPG INDUSTRIES, INC (Continued)**

**1000119515**

Enf. disposition status: Not reported  
Enf. disp. status date: Not reported  
Enforcement lead agency: State  
Proposed penalty amount: Not reported  
Final penalty amount: Not reported  
Paid penalty amount: Not reported

Regulation violated: Not reported  
Area of violation: TSD - General  
Date violation determined: 02/06/1986  
Date achieved compliance: 07/25/1986  
Violation lead agency: State  
Enforcement action: WRITTEN INFORMAL  
Enforcement action date: 02/24/1986  
Enf. disposition status: Not reported  
Enf. disp. status date: Not reported  
Enforcement lead agency: State  
Proposed penalty amount: Not reported  
Final penalty amount: Not reported  
Paid penalty amount: Not reported

Regulation violated: Not reported  
Area of violation: TSD - General  
Date violation determined: 01/08/1986  
Date achieved compliance: 02/06/1986  
Violation lead agency: State  
Enforcement action: WRITTEN INFORMAL  
Enforcement action date: 02/14/1986  
Enf. disposition status: Not reported  
Enf. disp. status date: Not reported  
Enforcement lead agency: State  
Proposed penalty amount: Not reported  
Final penalty amount: Not reported  
Paid penalty amount: Not reported

Regulation violated: Not reported  
Area of violation: TSD - General  
Date violation determined: 09/17/1985  
Date achieved compliance: 02/06/1986  
Violation lead agency: State  
Enforcement action: WRITTEN INFORMAL  
Enforcement action date: 10/02/1985  
Enf. disposition status: Not reported  
Enf. disp. status date: Not reported  
Enforcement lead agency: State  
Proposed penalty amount: Not reported  
Final penalty amount: Not reported  
Paid penalty amount: Not reported

Evaluation Action Summary:  
Evaluation date: 11/13/2007  
Evaluation: COMPLIANCE EVALUATION INSPECTION ON-SITE  
Area of violation: Not reported  
Date achieved compliance: Not reported  
Evaluation lead agency: State  
  
Evaluation date: 03/06/2007

Map ID  
Direction  
Distance  
Elevation

MAP FINDINGS

Site

Database(s)

EDR ID Number  
EPA ID Number

**PPG INDUSTRIES, INC (Continued)**

**1000119515**

Evaluation: COMPLIANCE EVALUATION INSPECTION ON-SITE  
Area of violation: Not reported  
Date achieved compliance: Not reported  
Evaluation lead agency: State

Evaluation date: 04/11/2006  
Evaluation: COMPLIANCE EVALUATION INSPECTION ON-SITE  
Area of violation: Not reported  
Date achieved compliance: Not reported  
Evaluation lead agency: EPA-Initiated Oversight/Observation/Training Actions

Evaluation date: 04/11/2006  
Evaluation: COMPLIANCE EVALUATION INSPECTION ON-SITE  
Area of violation: Not reported  
Date achieved compliance: Not reported  
Evaluation lead agency: State

Evaluation date: 10/20/2005  
Evaluation: COMPLIANCE EVALUATION INSPECTION ON-SITE  
Area of violation: Not reported  
Date achieved compliance: Not reported  
Evaluation lead agency: State

Evaluation date: 02/12/2004  
Evaluation: COMPLIANCE EVALUATION INSPECTION ON-SITE  
Area of violation: Not reported  
Date achieved compliance: Not reported  
Evaluation lead agency: State

Evaluation date: 09/11/2003  
Evaluation: COMPLIANCE EVALUATION INSPECTION ON-SITE  
Area of violation: Not reported  
Date achieved compliance: Not reported  
Evaluation lead agency: State

Evaluation date: 09/11/2003  
Evaluation: FOCUSED COMPLIANCE INSPECTION  
Area of violation: Not reported  
Date achieved compliance: Not reported  
Evaluation lead agency: State

Evaluation date: 09/18/2002  
Evaluation: FOCUSED COMPLIANCE INSPECTION  
Area of violation: Not reported  
Date achieved compliance: Not reported  
Evaluation lead agency: State

Evaluation date: 09/18/2002  
Evaluation: COMPLIANCE EVALUATION INSPECTION ON-SITE  
Area of violation: Not reported  
Date achieved compliance: Not reported  
Evaluation lead agency: State

Evaluation date: 10/05/2001  
Evaluation: NON-FINANCIAL RECORD REVIEW  
Area of violation: Not reported  
Date achieved compliance: Not reported

Map ID  
Direction  
Distance  
Elevation

MAP FINDINGS

Site

Database(s)

EDR ID Number  
EPA ID Number

**PPG INDUSTRIES, INC (Continued)**

**1000119515**

Evaluation lead agency: State

Evaluation date: 07/27/2001  
Evaluation: COMPLIANCE EVALUATION INSPECTION ON-SITE  
Area of violation: Not reported  
Date achieved compliance: Not reported  
Evaluation lead agency: State

Evaluation date: 07/27/2001  
Evaluation: FOCUSED COMPLIANCE INSPECTION  
Area of violation: Not reported  
Date achieved compliance: Not reported  
Evaluation lead agency: State

Evaluation date: 05/07/2001  
Evaluation: NOT A SIGNIFICANT NON-COMPLIER  
Area of violation: Not reported  
Date achieved compliance: Not reported  
Evaluation lead agency: State

Evaluation date: 11/17/2000  
Evaluation: NON-FINANCIAL RECORD REVIEW  
Area of violation: Not reported  
Date achieved compliance: Not reported  
Evaluation lead agency: State

Evaluation date: 09/21/2000  
Evaluation: SIGNIFICANT NON-COMPLIER  
Area of violation: Not reported  
Date achieved compliance: Not reported  
Evaluation lead agency: State

Evaluation date: 09/21/2000  
Evaluation: COMPLIANCE EVALUATION INSPECTION ON-SITE  
Area of violation: TSD - Tank System Standards  
Date achieved compliance: 05/07/2001  
Evaluation lead agency: State

Evaluation date: 09/21/2000  
Evaluation: COMPLIANCE EVALUATION INSPECTION ON-SITE  
Area of violation: TSD - Container Use and Management  
Date achieved compliance: 05/07/2001  
Evaluation lead agency: State

Evaluation date: 09/21/2000  
Evaluation: COMPLIANCE EVALUATION INSPECTION ON-SITE  
Area of violation: Generators - General  
Date achieved compliance: 05/07/2001  
Evaluation lead agency: State

Evaluation date: 09/21/2000  
Evaluation: COMPLIANCE EVALUATION INSPECTION ON-SITE  
Area of violation: TSD - General Facility Standards  
Date achieved compliance: 05/07/2001  
Evaluation lead agency: State

Evaluation date: 09/21/2000

Map ID  
Direction  
Distance  
Elevation

MAP FINDINGS

Site

Database(s)

EDR ID Number  
EPA ID Number

**PPG INDUSTRIES, INC (Continued)**

**1000119515**

Evaluation: COMPLIANCE EVALUATION INSPECTION ON-SITE  
Area of violation: TSD - General  
Date achieved compliance: 05/07/2001  
Evaluation lead agency: State

Evaluation date: 10/04/1999  
Evaluation: FOCUSED COMPLIANCE INSPECTION  
Area of violation: Not reported  
Date achieved compliance: Not reported  
Evaluation lead agency: State

Evaluation date: 09/07/1999  
Evaluation: COMPLIANCE EVALUATION INSPECTION ON-SITE  
Area of violation: Generators - General  
Date achieved compliance: 10/27/1999  
Evaluation lead agency: State

Evaluation date: 09/07/1999  
Evaluation: COMPLIANCE EVALUATION INSPECTION ON-SITE  
Area of violation: TSD - General  
Date achieved compliance: 10/27/1999  
Evaluation lead agency: State

Evaluation date: 09/07/1999  
Evaluation: COMPLIANCE EVALUATION INSPECTION ON-SITE  
Area of violation: TSD - Tank System Standards  
Date achieved compliance: 10/27/1999  
Evaluation lead agency: State

Evaluation date: 09/07/1999  
Evaluation: COMPLIANCE EVALUATION INSPECTION ON-SITE  
Area of violation: TSD - Container Use and Management  
Date achieved compliance: 10/27/1999  
Evaluation lead agency: State

Evaluation date: 04/09/1999  
Evaluation: FINANCIAL RECORD REVIEW  
Area of violation: Not reported  
Date achieved compliance: Not reported  
Evaluation lead agency: State

Evaluation date: 09/15/1998  
Evaluation: FOCUSED COMPLIANCE INSPECTION  
Area of violation: Not reported  
Date achieved compliance: Not reported  
Evaluation lead agency: State

Evaluation date: 08/28/1998  
Evaluation: COMPLIANCE EVALUATION INSPECTION ON-SITE  
Area of violation: TSD - Container Use and Management  
Date achieved compliance: 10/29/1998  
Evaluation lead agency: State

Evaluation date: 08/28/1998  
Evaluation: COMPLIANCE EVALUATION INSPECTION ON-SITE  
Area of violation: Generators - General  
Date achieved compliance: 10/29/1998

Map ID  
Direction  
Distance  
Elevation

MAP FINDINGS

Site

Database(s)

EDR ID Number  
EPA ID Number

**PPG INDUSTRIES, INC (Continued)**

**1000119515**

Evaluation lead agency: State

Evaluation date: 08/28/1998  
Evaluation: COMPLIANCE EVALUATION INSPECTION ON-SITE  
Area of violation: TSD - Contingency Plan and Emergency Procedures  
Date achieved compliance: 10/29/1998  
Evaluation lead agency: State

Evaluation date: 08/28/1998  
Evaluation: COMPLIANCE EVALUATION INSPECTION ON-SITE  
Area of violation: LDR - General  
Date achieved compliance: 10/29/1998  
Evaluation lead agency: State

Evaluation date: 07/17/1998  
Evaluation: FINANCIAL RECORD REVIEW  
Area of violation: Not reported  
Date achieved compliance: Not reported  
Evaluation lead agency: State

Evaluation date: 05/14/1998  
Evaluation: NON-FINANCIAL RECORD REVIEW  
Area of violation: Not reported  
Date achieved compliance: Not reported  
Evaluation lead agency: State

Evaluation date: 09/17/1997  
Evaluation: COMPLIANCE ASSISTANCE VISIT  
Area of violation: Not reported  
Date achieved compliance: Not reported  
Evaluation lead agency: State

Evaluation date: 05/28/1997  
Evaluation: FINANCIAL RECORD REVIEW  
Area of violation: Not reported  
Date achieved compliance: Not reported  
Evaluation lead agency: State

Evaluation date: 05/20/1997  
Evaluation: COMPLIANCE EVALUATION INSPECTION ON-SITE  
Area of violation: Permits - Application  
Date achieved compliance: 07/20/1997  
Evaluation lead agency: State

Evaluation date: 05/20/1997  
Evaluation: COMPLIANCE EVALUATION INSPECTION ON-SITE  
Area of violation: LDR - General  
Date achieved compliance: 07/20/1997  
Evaluation lead agency: State

Evaluation date: 05/20/1997  
Evaluation: COMPLIANCE EVALUATION INSPECTION ON-SITE  
Area of violation: Generators - General  
Date achieved compliance: 07/20/1997  
Evaluation lead agency: State

Evaluation date: 05/20/1997

Map ID  
Direction  
Distance  
Elevation

MAP FINDINGS

Site

Database(s)

EDR ID Number  
EPA ID Number

**PPG INDUSTRIES, INC (Continued)**

**1000119515**

Evaluation:	FOCUSED COMPLIANCE INSPECTION
Area of violation:	Not reported
Date achieved compliance:	Not reported
Evaluation lead agency:	State
Evaluation date:	05/20/1997
Evaluation:	COMPLIANCE EVALUATION INSPECTION ON-SITE
Area of violation:	TSD - General Facility Standards
Date achieved compliance:	07/20/1997
Evaluation lead agency:	State
Evaluation date:	09/13/1996
Evaluation:	COMPLIANCE EVALUATION INSPECTION ON-SITE
Area of violation:	Generators - General
Date achieved compliance:	03/03/1997
Evaluation lead agency:	State
Evaluation date:	05/08/1996
Evaluation:	FINANCIAL RECORD REVIEW
Area of violation:	Not reported
Date achieved compliance:	Not reported
Evaluation lead agency:	State
Evaluation date:	03/25/1996
Evaluation:	NON-FINANCIAL RECORD REVIEW
Area of violation:	Not reported
Date achieved compliance:	Not reported
Evaluation lead agency:	State
Evaluation date:	09/22/1995
Evaluation:	COMPLIANCE EVALUATION INSPECTION ON-SITE
Area of violation:	Not reported
Date achieved compliance:	Not reported
Evaluation lead agency:	State
Evaluation date:	05/15/1995
Evaluation:	FINANCIAL RECORD REVIEW
Area of violation:	Not reported
Date achieved compliance:	Not reported
Evaluation lead agency:	State
Evaluation date:	09/19/1994
Evaluation:	COMPLIANCE EVALUATION INSPECTION ON-SITE
Area of violation:	Not reported
Date achieved compliance:	Not reported
Evaluation lead agency:	State
Evaluation date:	05/20/1994
Evaluation:	FINANCIAL RECORD REVIEW
Area of violation:	TSD - Financial Requirements
Date achieved compliance:	06/15/1994
Evaluation lead agency:	State
Evaluation date:	08/17/1993
Evaluation:	FINANCIAL RECORD REVIEW
Area of violation:	Not reported
Date achieved compliance:	Not reported

Map ID  
Direction  
Distance  
Elevation

MAP FINDINGS

Site

Database(s)

EDR ID Number  
EPA ID Number

**PPG INDUSTRIES, INC (Continued)**

**1000119515**

Evaluation lead agency: State

Evaluation date: 07/20/1993  
Evaluation: FINANCIAL RECORD REVIEW  
Area of violation: TSD - Financial Requirements  
Date achieved compliance: 08/17/1993  
Evaluation lead agency: State

Evaluation date: 04/15/1993  
Evaluation: FINANCIAL RECORD REVIEW  
Area of violation: TSD - Financial Requirements  
Date achieved compliance: 05/11/1993  
Evaluation lead agency: State

Evaluation date: 04/12/1993  
Evaluation: NON-FINANCIAL RECORD REVIEW  
Area of violation: Not reported  
Date achieved compliance: Not reported  
Evaluation lead agency: State

Evaluation date: 12/22/1992  
Evaluation: COMPLIANCE EVALUATION INSPECTION ON-SITE  
Area of violation: Not reported  
Date achieved compliance: Not reported  
Evaluation lead agency: State

Evaluation date: 08/30/1992  
Evaluation: NON-FINANCIAL RECORD REVIEW  
Area of violation: Not reported  
Date achieved compliance: Not reported  
Evaluation lead agency: State

Evaluation date: 06/28/1992  
Evaluation: NON-FINANCIAL RECORD REVIEW  
Area of violation: Not reported  
Date achieved compliance: Not reported  
Evaluation lead agency: State

Evaluation date: 03/24/1992  
Evaluation: COMPLIANCE EVALUATION INSPECTION ON-SITE  
Area of violation: LDR - General  
Date achieved compliance: 08/10/1992  
Evaluation lead agency: State

Evaluation date: 03/24/1992  
Evaluation: COMPLIANCE EVALUATION INSPECTION ON-SITE  
Area of violation: TSD - Container Use and Management  
Date achieved compliance: 08/10/1992  
Evaluation lead agency: State

Evaluation date: 03/24/1992  
Evaluation: COMPLIANCE EVALUATION INSPECTION ON-SITE  
Area of violation: TSD - Contingency Plan and Emergency Procedures  
Date achieved compliance: 08/10/1992  
Evaluation lead agency: State

Evaluation date: 03/24/1992

Map ID  
Direction  
Distance  
Elevation

MAP FINDINGS

Site

Database(s)

EDR ID Number  
EPA ID Number

**PPG INDUSTRIES, INC (Continued)**

**1000119515**

Evaluation: COMPLIANCE EVALUATION INSPECTION ON-SITE  
Area of violation: Generators - General  
Date achieved compliance: 08/10/1992  
Evaluation lead agency: State

Evaluation date: 08/22/1991  
Evaluation: COMPLIANCE SCHEDULE EVALUATION  
Area of violation: Not reported  
Date achieved compliance: Not reported  
Evaluation lead agency: State

Evaluation date: 01/03/1991  
Evaluation: NON-FINANCIAL RECORD REVIEW  
Area of violation: Not reported  
Date achieved compliance: Not reported  
Evaluation lead agency: State

Evaluation date: 12/14/1990  
Evaluation: COMPLIANCE EVALUATION INSPECTION ON-SITE  
Area of violation: TSD - Contingency Plan and Emergency Procedures  
Date achieved compliance: 08/12/1991  
Evaluation lead agency: State

Evaluation date: 12/14/1990  
Evaluation: COMPLIANCE EVALUATION INSPECTION ON-SITE  
Area of violation: TSD - General Facility Standards  
Date achieved compliance: 08/12/1991  
Evaluation lead agency: State

Evaluation date: 12/14/1990  
Evaluation: COMPLIANCE EVALUATION INSPECTION ON-SITE  
Area of violation: TSD - Container Use and Management  
Date achieved compliance: 08/12/1991  
Evaluation lead agency: State

Evaluation date: 12/14/1990  
Evaluation: COMPLIANCE EVALUATION INSPECTION ON-SITE  
Area of violation: TSD - Manifest/Records/Reporting  
Date achieved compliance: 08/12/1991  
Evaluation lead agency: State

Evaluation date: 02/26/1990  
Evaluation: COMPLIANCE EVALUATION INSPECTION ON-SITE  
Area of violation: Not reported  
Date achieved compliance: Not reported  
Evaluation lead agency: State

Evaluation date: 12/08/1988  
Evaluation: COMPLIANCE EVALUATION INSPECTION ON-SITE  
Area of violation: TSD - General  
Date achieved compliance: 05/15/1989  
Evaluation lead agency: State

Evaluation date: 08/17/1988  
Evaluation: COMPLIANCE SCHEDULE EVALUATION  
Area of violation: Not reported  
Date achieved compliance: Not reported



Map ID  
Direction  
Distance  
Elevation

MAP FINDINGS

Site

Database(s)

EDR ID Number  
EPA ID Number

**PPG INDUSTRIES, INC (Continued)**

**1000119515**

Evaluation lead agency: State

Evaluation date: 08/17/1988  
Evaluation: COMPLIANCE EVALUATION INSPECTION ON-SITE  
Area of violation: Not reported  
Date achieved compliance: Not reported  
Evaluation lead agency: State

Evaluation date: 05/25/1988  
Evaluation: NON-FINANCIAL RECORD REVIEW  
Area of violation: Not reported  
Date achieved compliance: Not reported  
Evaluation lead agency: State

Evaluation date: 03/24/1988  
Evaluation: COMPLIANCE EVALUATION INSPECTION ON-SITE  
Area of violation: TSD - General  
Date achieved compliance: 10/14/1988  
Evaluation lead agency: State

Evaluation date: 03/24/1988  
Evaluation: COMPLIANCE SCHEDULE EVALUATION  
Area of violation: Not reported  
Date achieved compliance: Not reported  
Evaluation lead agency: State

Evaluation date: 12/09/1987  
Evaluation: COMPLIANCE EVALUATION INSPECTION ON-SITE  
Area of violation: TSD - General  
Date achieved compliance: 10/14/1988  
Evaluation lead agency: State

Evaluation date: 11/09/1987  
Evaluation: NON-FINANCIAL RECORD REVIEW  
Area of violation: Not reported  
Date achieved compliance: Not reported  
Evaluation lead agency: State

Evaluation date: 06/08/1987  
Evaluation: FINANCIAL RECORD REVIEW  
Area of violation: Not reported  
Date achieved compliance: Not reported  
Evaluation lead agency: State

Evaluation date: 02/12/1987  
Evaluation: FINANCIAL RECORD REVIEW  
Area of violation: Not reported  
Date achieved compliance: Not reported  
Evaluation lead agency: State

Evaluation date: 12/12/1986  
Evaluation: COMPLIANCE EVALUATION INSPECTION ON-SITE  
Area of violation: TSD - General  
Date achieved compliance: 11/09/1987  
Evaluation lead agency: State

Evaluation date: 08/25/1986

Map ID  
Direction  
Distance  
Elevation

MAP FINDINGS

Site

Database(s)

EDR ID Number  
EPA ID Number

**PPG INDUSTRIES, INC (Continued)**

**1000119515**

Evaluation:	FINANCIAL RECORD REVIEW
Area of violation:	Not reported
Date achieved compliance:	Not reported
Evaluation lead agency:	State
Evaluation date:	05/28/1986
Evaluation:	COMPLIANCE SCHEDULE EVALUATION
Area of violation:	Not reported
Date achieved compliance:	Not reported
Evaluation lead agency:	State
Evaluation date:	03/18/1986
Evaluation:	NON-FINANCIAL RECORD REVIEW
Area of violation:	Not reported
Date achieved compliance:	Not reported
Evaluation lead agency:	State
Evaluation date:	02/06/1986
Evaluation:	COMPLIANCE EVALUATION INSPECTION ON-SITE
Area of violation:	TSD - General
Date achieved compliance:	07/25/1986
Evaluation lead agency:	State
Evaluation date:	01/08/1986
Evaluation:	COMPLIANCE SCHEDULE EVALUATION
Area of violation:	TSD - General
Date achieved compliance:	02/06/1986
Evaluation lead agency:	State
Evaluation date:	09/17/1985
Evaluation:	COMPLIANCE EVALUATION INSPECTION ON-SITE
Area of violation:	TSD - General
Date achieved compliance:	02/06/1986
Evaluation lead agency:	State
Evaluation date:	05/02/1985
Evaluation:	NON-FINANCIAL RECORD REVIEW
Area of violation:	Not reported
Date achieved compliance:	Not reported
Evaluation lead agency:	State
Evaluation date:	10/10/1984
Evaluation:	NON-FINANCIAL RECORD REVIEW
Area of violation:	Not reported
Date achieved compliance:	Not reported
Evaluation lead agency:	State
Evaluation date:	09/06/1984
Evaluation:	COMPLIANCE EVALUATION INSPECTION ON-SITE
Area of violation:	Not reported
Date achieved compliance:	Not reported
Evaluation lead agency:	State
Evaluation date:	09/05/1984
Evaluation:	FOCUSED COMPLIANCE INSPECTION
Area of violation:	Not reported
Date achieved compliance:	Not reported

Map ID  
Direction  
Distance  
Elevation

MAP FINDINGS

Site

Database(s)

EDR ID Number  
EPA ID Number

**PPG INDUSTRIES, INC (Continued)**

**1000119515**

Evaluation lead agency: State

Evaluation date: 09/05/1984  
Evaluation: COMPLIANCE EVALUATION INSPECTION ON-SITE  
Area of violation: Not reported  
Date achieved compliance: Not reported  
Evaluation lead agency: EPA-Initiated Oversight/Observation/Training Actions

Evaluation date: 09/05/1984  
Evaluation: FINANCIAL RECORD REVIEW  
Area of violation: Not reported  
Date achieved compliance: Not reported  
Evaluation lead agency: State

**CORRACTS:**

EPA ID: GAD075876623  
EPA Region: 04  
Area Name: FOUR SWMU'S  
Actual Date: 2/1/1994  
Action: CA190 - RFI Report Received  
NAICS Code(s): 32551  
Paint and Coating Manufacturing  
Original schedule date: Not reported  
Schedule end date: Not reported

EPA ID: GAD075876623  
EPA Region: 04  
Area Name: ENTIRE FACILITY  
Actual Date: 2/1/1994  
Action: CA190 - RFI Report Received  
NAICS Code(s): 32551  
Paint and Coating Manufacturing  
Original schedule date: Not reported  
Schedule end date: Not reported

EPA ID: GAD075876623  
EPA Region: 04  
Area Name: ENTIRE FACILITY  
Actual Date: 3/15/2000  
Action: CA400 - Date For Remedy Selection (CM Imposed)  
NAICS Code(s): 32551  
Paint and Coating Manufacturing  
Original schedule date: Not reported  
Schedule end date: Not reported

EPA ID: GAD075876623  
EPA Region: 04  
Area Name: FOUR SWMU'S  
Actual Date: 5/5/1994  
Action: CA400 - Date For Remedy Selection (CM Imposed)  
NAICS Code(s): 32551  
Paint and Coating Manufacturing  
Original schedule date: Not reported  
Schedule end date: Not reported

EPA ID: GAD075876623

Map ID  
Direction  
Distance  
Elevation

MAP FINDINGS

Site

Database(s)

EDR ID Number  
EPA ID Number

**PPG INDUSTRIES, INC (Continued)**

**1000119515**

EPA Region: 04  
Area Name: FOUR SWMU'S  
Actual Date: 5/5/1994  
Action: CA200 - RFI Approved  
NAICS Code(s): 32551  
Paint and Coating Manufacturing  
Original schedule date: Not reported  
Schedule end date: Not reported

EPA ID: GAD075876623  
EPA Region: 04  
Area Name: ENTIRE FACILITY  
Actual Date: 5/8/2000  
Action: CA410 - Date To Submit Remedy Design  
NAICS Code(s): 32551  
Paint and Coating Manufacturing  
Original schedule date: Not reported  
Schedule end date: Not reported

EPA ID: GAD075876623  
EPA Region: 04  
Area Name: FOUR SWMU'S  
Actual Date: 6/18/1991  
Action: CA150 - RFI Workplan Approved  
NAICS Code(s): 32551  
Paint and Coating Manufacturing  
Original schedule date: Not reported  
Schedule end date: Not reported

EPA ID: GAD075876623  
EPA Region: 04  
Area Name: FOUR SWMU'S  
Actual Date: 6/25/1991  
Action: CA150 - RFI Workplan Approved  
NAICS Code(s): 32551  
Paint and Coating Manufacturing  
Original schedule date: Not reported  
Schedule end date: Not reported

EPA ID: GAD075876623  
EPA Region: 04  
Area Name: ENTIRE FACILITY  
Actual Date: 7/14/2000  
Action: CA410 - Date To Submit Remedy Design  
NAICS Code(s): 32551  
Paint and Coating Manufacturing  
Original schedule date: Not reported  
Schedule end date: Not reported

EPA ID: GAD075876623  
EPA Region: 04  
Area Name: FOUR SWMU'S  
Actual Date: 7/18/1994  
Action: CA410 - Date To Submit Remedy Design  
NAICS Code(s): 32551  
Paint and Coating Manufacturing  
Original schedule date: 07/22/1994

Map ID  
Direction  
Distance  
Elevation

MAP FINDINGS

Site

Database(s)

EDR ID Number  
EPA ID Number

**PPG INDUSTRIES, INC (Continued)**

**1000119515**

Schedule end date: Not reported

EPA ID: GAD075876623  
EPA Region: 04  
Area Name: ENTIRE FACILITY  
Actual Date: 7/19/2000  
Action: CA450 - Corrective Measures Design Approved  
NAICS Code(s): 32551  
Paint and Coating Manufacturing

Original schedule date: Not reported  
Schedule end date: Not reported

EPA ID: GAD075876623  
EPA Region: 04  
Area Name: FOUR SWMU'S  
Actual Date: 8/16/1993  
Action: CA150 - RFI Workplan Approved  
NAICS Code(s): 32551  
Paint and Coating Manufacturing

Original schedule date: Not reported  
Schedule end date: Not reported

EPA ID: GAD075876623  
EPA Region: 04  
Area Name: FOUR SWMU'S  
Actual Date: 8/27/1989  
Action: CA100 - RFI Imposition  
NAICS Code(s): 32551  
Paint and Coating Manufacturing

Original schedule date: Not reported  
Schedule end date: Not reported

EPA ID: GAD075876623  
EPA Region: 04  
Area Name: FOUR SWMU'S  
Actual Date: 9/1/1989  
Action: CA050 - RFA Completed  
NAICS Code(s): 32551  
Paint and Coating Manufacturing

Original schedule date: Not reported  
Schedule end date: Not reported

EPA ID: GAD075876623  
EPA Region: 04  
Area Name: ENTIRE FACILITY  
Actual Date: 9/3/1996  
Action: CA750NO - Migration of Contaminated Groundwater under Control,  
Unacceptable migration of contaminated groundwater is observed or  
expected

NAICS Code(s): 32551  
Paint and Coating Manufacturing

Original schedule date: Not reported  
Schedule end date: Not reported

EPA ID: GAD075876623  
EPA Region: 04  
Area Name: ENTIRE FACILITY

Map ID  
Direction  
Distance  
Elevation

MAP FINDINGS

Site

Database(s)

EDR ID Number  
EPA ID Number

**PPG INDUSTRIES, INC (Continued)**

**1000119515**

Actual Date: 9/3/1996  
Action: CA725NO - Current Human Exposures Under Control, Current human exposures are NOT under control  
NAICS Code(s): 32551  
Paint and Coating Manufacturing  
Original schedule date: Not reported  
Schedule end date: Not reported

EPA ID: GAD075876623  
EPA Region: 04  
Area Name: FOUR SWMU'S  
Actual Date: 9/30/1993  
Action: CA225IN - Stabilization Measures Evaluation, This facility is not, amenable to stabilization activity because of, a lack of technical data. An evaluation has been completed, but further data is necessary to determine stabilization measures, feasibility or appropriateness. This status should be changed when data becomes available  
NAICS Code(s): 32551  
Paint and Coating Manufacturing  
Original schedule date: Not reported  
Schedule end date: Not reported

EPA ID: GAD075876623  
EPA Region: 04  
Area Name: ENTIRE FACILITY  
Actual Date: 10/8/1998  
Action: CA725YE - Current Human Exposures Under Control, Yes, Current Human Exposures Under Control has been verified  
NAICS Code(s): 32551  
Paint and Coating Manufacturing  
Original schedule date: Not reported  
Schedule end date: Not reported

EPA ID: GAD075876623  
EPA Region: 04  
Area Name: ENTIRE FACILITY  
Actual Date: 10/8/1998  
Action: CA750YE - Migration of Contaminated Groundwater under Control, Yes, Migration of Contaminated Groundwater Under Control has been verified  
NAICS Code(s): 32551  
Paint and Coating Manufacturing  
Original schedule date: Not reported  
Schedule end date: Not reported

EPA ID: GAD075876623  
EPA Region: 04  
Area Name: ENTIRE FACILITY  
Actual Date: 11/8/1991  
Action: CA075ME - CA Prioritization, Facility or area was assigned a medium corrective action priority  
NAICS Code(s): 32551  
Paint and Coating Manufacturing  
Original schedule date: Not reported  
Schedule end date: Not reported

EPA ID: GAD075876623  
EPA Region: 04

Map ID  
Direction  
Distance  
Elevation

MAP FINDINGS

Site

Database(s)

EDR ID Number  
EPA ID Number

**PPG INDUSTRIES, INC (Continued)**

**1000119515**

Area Name: ENTIRE FACILITY  
Actual Date: 11/9/1994  
Action: CA410 - Date To Submit Remedy Design  
NAICS Code(s): 32551  
Paint and Coating Manufacturing  
Original schedule date: 11/08/1994  
Schedule end date: Not reported

NON-HSI:

Latitude: Not reported  
Longitude: Not reported  
Ground Water Pathway Score: 8.1  
On-Site Pathway Score: 0  
Report Date: Not reported  
Contamination: lead; xylenes; vinyl chloride; 1,2,3-trichloropropane; toluene; methylene chloride; ethylbenzene; trans-1,2-dichloroethene; cis-1,2-dichloroethene; 1,1-dichloroethane; 1,2-dichlorobenzene; chlorobenzene

**43**  
**North**  
**1/2-1**  
**0.509 mi.**  
**2685 ft.**

**CONVERTERS INK CO.**  
**2247 LAWRENCE ST.**  
**EAST POINT, GA 30344**

**GA NON-HSI S104906420**  
**N/A**

**Relative:**  
**Lower**

NON-HSI:  
Latitude: 33.4131  
Longitude: -84.2625  
Ground Water Pathway Score: 0  
On-Site Pathway Score: 0  
Report Date: Not reported  
Contamination: PCB

**Actual:**  
**1027 ft.**

**L44**  
**North**  
**1/2-1**  
**0.544 mi.**  
**2871 ft.**

**BRENNTAG MID SOUTH, INC.**  
**2225 LAWRENCE STREET**  
**EAST POINT, GA 30344**

**GA NON-HSI S106117647**  
**N/A**

**Relative:**  
**Lower**

NON-HSI:  
Latitude: 33.693889  
Longitude: 84.442778  
Ground Water Pathway Score: 8.10  
On-Site Pathway Score: 0.00  
Report Date: Jul-03  
Contamination: vinyl chloride; acetone

**Actual:**  
**1025 ft.**

**Site 1 of 2 in cluster L**

Map ID  
Direction  
Distance  
Elevation

MAP FINDINGS

Site

Database(s)

EDR ID Number  
EPA ID Number

**L45**  
**North**  
**1/2-1**  
**0.544 mi.**  
**2871 ft.**

**BURRIS CHEMICAL, INC.**  
**2225 LAWRENCE AVE.**  
**EAST POINT, GA 30344**

**Site 2 of 2 in cluster L**

**SSTS**  
**GA NON-HSI**

**1005425719**  
**N/A**

**Relative:**  
**Lower**

**SSTS:**

Product: SODIUM HYPOCHLORITE SOLUTION  
Status: Active  
Registration Number: 002997GA 001  
Report Year: 1991  
Permit: Registered  
Product Number: 00857620001  
Product Type: Repackaged or relabeled  
Product Class: Disinfectant, germicide, sanitizer  
Product Use: All other products  
UOM: Not reported  
Market: Marketed in the United States  
Region: Not reported

Product: SODIUM HYPOCHORITE 12.5% SOLUTION  
Status: Active  
Registration Number: 002997GA 001  
Report Year: 1992  
Permit: Registered  
Product Number: 03345800002  
Product Type: Repackaged or relabeled  
Product Class: Disinfectant, germicide, sanitizer  
Product Use: All other products  
UOM: Not reported  
Market: Marketed in the United States  
Region: Not reported

**NON-HSI:**

Latitude: 33.693  
Longitude: -84.443  
Ground Water Pathway Score: 2.4  
On-Site Pathway Score: 4.6  
Report Date: Not reported  
Contamination: PCB

**46**  
**North**  
**1/2-1**  
**0.639 mi.**  
**3376 ft.**

**2165 LAWRENCE STREET**  
**2165 LAWRENCE STREET**  
**EAST POINT, GA 30344**

**GA NON-HSI**

**S104819341**  
**N/A**

**Relative:**  
**Lower**

**NON-HSI:**

Latitude: Not reported  
Longitude: Not reported  
Ground Water Pathway Score: 8.50  
On-Site Pathway Score: 11.10  
Report Date: Sep-00  
Contamination: sulfuric acid, ammonia



Map ID  
Direction  
Distance  
Elevation

MAP FINDINGS

Site

Database(s)

EDR ID Number  
EPA ID Number

47

North  
1/2-1  
0.687 mi.  
3629 ft.

2135 LAWRENCE STREET  
EAST POINT, GA

**SPILLS** S106117648  
**GA NON-HSI** N/A

Relative:  
Lower

SPILL:

Actual:  
1022 ft.

Facility Address2: Not reported

CTS Number: 28022

UN Number: Not reported

Report Number: Not reported

Report Date: Not reported

Spill Date: Not reported

Incident Type: Not reported

Material Involved: Not reported

Phase: Not reported

Waterway Impctd: Not reported

Caller: Not reported

Orgn. Phone: Not reported

Emergency Units: Not reported

Responsible Prty: SUSPECT: CITY OF EAST POINT

RP Contact: Not reported

RP Address: Not reported

RP Phone: Not reported

RP City: Not reported

Action Code: Not reported

Investigator: Not reported

EOC Operator: Not reported

Time EOC Notifd: Not reported

Complaint Code: Not reported

Complaint ID: Not reported

Report Sum: Not reported

DDO: Not reported

Referred: Not reported

Substance: Not reported

Location: Not reported

Nature: Not reported

Source: Not reported

Details: Not reported

Additional Info: Not reported

Comments: Not reported

Incident: ERT 070904-03SEWAGE SPILL IS ONGOING. MATERIAL APPEARS TO BE COMING FROM A PIPE ADJACENT TO GP PROPERTY. THE MATERIAL IS BROWNISH AND SMELLS.

Spill Number: Not reported

UN Number 2: Not reported

Report Time: Not reported

Spill Time: Not reported

Quantity: Not reported

Radioactive: Not reported

Evacuation: Not reported

Organization: Not reported

Action: Not reported

Time Dispatched: Not reported

Complaint Referred: Not reported

At: Not reported

Date Recieved: 7/9/2004

NON-HSI:

Latitude: 33.696944

Longitude: 84.441944

Ground Water Pathway Score: 8.10

On-Site Pathway Score: 0.00

Report Date: Jul-03

Contamination: vinyl chloride; arsenic

Map ID  
Direction  
Distance  
Elevation

MAP FINDINGS

Site

Database(s)

EDR ID Number  
EPA ID Number

48  
West  
1/2-1  
0.747 mi.  
3943 ft.

**HEADLAND DRIVE DRUMS**  
**2020 HEADLAND DR.**  
**EAST POINT, GA 30344**

**GA NON-HSI**

**1000189810**  
**N/A**

**Relative:**  
**Lower**

NON-HSI:  
Latitude: Not reported  
Longitude: Not reported  
Ground Water Pathway Score: 0  
On-Site Pathway Score: 0  
Report Date: Not reported  
Contamination: PCB

**Actual:**  
**973 ft.**

49  
North  
1/2-1  
0.803 mi.  
4239 ft.

**3M EAST POINT DYNACOLOR**  
**2043 LAWRENCE AVENUE**  
**EAST POINT, GA 30344**

**FINDS**  
**CERC-NFRAP**  
**GA NON-HSI**  
**RCRA-NonGen**

**1000200259**  
**GAD000827485**

**Relative:**  
**Lower**

FINDS:  
Other Pertinent Environmental Activity Identified at Site

**Actual:**  
**1027 ft.**

Registry ID: 110001421649

RCRAInfo is a national information system that supports the Resource Conservation and Recovery Act (RCRA) program through the tracking of events and activities related to facilities that generate, transport, and treat, store, or dispose of hazardous waste. RCRAInfo allows RCRA program staff to track the notification, permit, compliance, and corrective action activities required under RCRA.

CERC-NFRAP:

Site ID: 0401292  
Federal Facility: Not a Federal Facility  
NPL Status: Not on the NPL  
Non NPL Status: NFRAP

CERCLIS-NFRAP Site Contact Name(s):

Contact Name: Brian Farrier  
Contact Tel: (404) 562-8952  
Contact Title: Remedial Project Manager (RPM)

Contact Name: Carolyn Callihan  
Contact Tel: (404) 562-8913  
Contact Title: Site Assessment Manager (SAM)

CERCLIS-NFRAP Site Alias Name(s):

Alias Name: 3M EAST POINT DYNACOLOR  
Alias Address: Not reported  
FULTON, GA

Site Description: Not reported

CERCLIS-NFRAP Assessment History:

Action: DISCOVERY  
Date Started: Not reported  
Date Completed: 08/01/1980  
Priority Level: Not reported

Map ID  
Direction  
Distance  
Elevation

MAP FINDINGS

Site

Database(s)

EDR ID Number  
EPA ID Number

**3M EAST POINT DYNACOLOR (Continued)**

**1000200259**

Action: PRELIMINARY ASSESSMENT  
Date Started: Not reported  
Date Completed: 09/23/1986  
Priority Level: Low

Action: SITE INSPECTION  
Date Started: Not reported  
Date Completed: 03/09/1990  
Priority Level: NFRAP (No Further Remedial Action Planned)

Action: ARCHIVE SITE  
Date Started: Not reported  
Date Completed: 03/09/1990  
Priority Level: Not reported

NON-HSI:  
Latitude: 33.4200  
Longitude: -84.263  
Ground Water Pathway Score: 0  
On-Site Pathway Score: 0  
Report Date: Not reported  
Contamination: Not reported

RCRA-NonGen:  
Date form received by agency: 08/18/1980  
Facility name: 3M EAST POINT DYNACOLOR  
Facility address: 2043 LAWRENCE STREET  
EAST POINT, GA 30344  
EPA ID: GAD000827485  
Mailing address: PO BOX 33331  
ST PAUL, MN 55133  
Contact: DONALD BROSKY  
Contact address: PO BOX 33331  
ST PAUL, MN 55133  
Contact country: US  
Contact telephone: (612) 778-5244  
Contact email: Not reported  
EPA Region: 04  
Classification: Non-Generator  
Description: Handler: Non-Generators do not presently generate hazardous waste

Owner/Operator Summary:  
Owner/operator name: OPERNAME  
Owner/operator address: OPERSTREET  
OPERCITY, WY 99999  
Owner/operator country: Not reported  
Owner/operator telephone: (404) 555-1212  
Legal status: Private  
Owner/Operator Type: Operator  
Owner/Op start date: Not reported  
Owner/Op end date: Not reported

Owner/operator name: Not reported  
Owner/operator address: OWNERSTREET  
EAST POINT, GA 99999  
Owner/operator country: Not reported

Map ID  
Direction  
Distance  
Elevation

MAP FINDINGS

Site

Database(s)

EDR ID Number  
EPA ID Number

**3M EAST POINT DYNACOLOR (Continued)**

**1000200259**

Owner/operator telephone: (404) 555-1212  
Legal status: Private  
Owner/Operator Type: Owner  
Owner/Op start date: Not reported  
Owner/Op end date: Not reported

Handler Activities Summary:

U.S. importer of hazardous waste: Unknown  
Mixed waste (haz. and radioactive): Unknown  
Recycler of hazardous waste: No  
Transporter of hazardous waste: No  
Treater, storer or disposer of HW: No  
Underground injection activity: No  
On-site burner exemption: Unknown  
Furnace exemption: Unknown  
Used oil fuel burner: No  
Used oil processor: No  
User oil refiner: No  
Used oil fuel marketer to burner: No  
Used oil Specification marketer: No  
Used oil transfer facility: No  
Used oil transporter: No  
Off-site waste receiver: Commercial status unknown

Hazardous Waste Summary:

Waste code: K007  
Waste name: WASTEWATER TREATMENT SLUDGE FROM THE PRODUCTION OF IRON BLUE PIGMENTS

Violation Status: No violations found

**50**  
**South**  
**1/2-1**  
**0.806 mi.**  
**4254 ft.**

**ATLANTA UTILITY WORKS**  
**1504 WASHINGTON AVE.**  
**EAST POINT, GA 30344**

**GA NON-HSI 1000740783**  
**N/A**

**Relative:**  
**Higher**

NON-HSI:  
Latitude: 33.4032  
Longitude: -84.2615  
Ground Water Pathway Score: 0  
On-Site Pathway Score: 0  
Report Date: Not reported  
Contamination: PCB

**Actual:**  
**1053 ft.**

**51**  
**South**  
**1/2-1**  
**0.892 mi.**  
**4709 ft.**

**CROSBY STEPHENS CO.**  
**1645 CENTRAL AVE.**  
**EAST POINT, GA 30344**

**GA NON-HSI 1000377874**  
**N/A**

**Relative:**  
**Lower**

NON-HSI:  
Latitude: Not reported  
Longitude: Not reported  
Ground Water Pathway Score: 0  
On-Site Pathway Score: 0  
Report Date: Not reported

**Actual:**  
**1041 ft.**

Map ID  
Direction  
Distance  
Elevation

MAP FINDINGS

Site

Database(s)

EDR ID Number  
EPA ID Number

**CROSBY STEPHENS CO. (Continued)**

**1000377874**

Contamination: PCB

**52**  
**West**  
**1/2-1**  
**0.928 mi.**  
**4897 ft.**

**HEADLAND-DELOWE SHOPPING CTR.**  
**2476 DELOWE DR.**  
**EAST POINT, GA 30344**

**GA NON-HSI** **S103439809**  
**N/A**

**Relative:**  
**Lower**

NON-HSI:  
Latitude: 33.687  
Longitude: -84.456  
Ground Water Pathway Score: 3.25  
On-Site Pathway Score: 16.97  
Report Date: Not reported  
Contamination: PCB

**Actual:**  
**960 ft.**

**53**  
**WNW**  
**1/2-1**  
**0.973 mi.**  
**5137 ft.**

**DELOWE GARDEN APARTMENTS**  
**2327-2377 DELOWE DR.**  
**EAST POINT, GA 30344**

**GA NON-HSI** **S104819392**  
**N/A**

**Relative:**  
**Lower**

NON-HSI:  
Latitude: 33.690  
Longitude: -84.458  
Ground Water Pathway Score: 4.1  
On-Site Pathway Score: 0  
Report Date: Not reported  
Contamination: tetrachloroethene

**Actual:**  
**950 ft.**

**54**  
**West**  
**1/2-1**  
**0.978 mi.**  
**5165 ft.**

**HEADLAND MARTINIZING CLEANERS**  
**2119 HEADLAND DR**  
**EAST POINT, GA 30344**

**FINDS** **1000189809**  
**DRYCLEANERS** **GAD981216294**  
**GA NON-HSI**  
**RCRA-CESQG**

**Relative:**  
**Lower**

**FINDS:**  
Other Pertinent Environmental Activity Identified at Site

**Actual:**  
**957 ft.**

Registry ID: 110005671987

RCRAInfo is a national information system that supports the Resource Conservation and Recovery Act (RCRA) program through the tracking of events and activities related to facilities that generate, transport, and treat, store, or dispose of hazardous waste. RCRAInfo allows RCRA program staff to track the notification, permit, compliance, and corrective action activities required under RCRA.

DRYCLN:

Facility ID: 405438  
County Code: 121  
Phone Number: Not reported  
Additional Zip: 2136

Map ID  
Direction  
Distance  
Elevation

MAP FINDINGS

Site

Database(s)

EDR ID Number  
EPA ID Number

**HEADLAND MARTINIZING CLEANERS (Continued)**

**1000189809**

New File:	Yes
Returned Envelope:	Not reported
Contact Name:	Not reported
Postmark Date:	Not reported
Sic Code:	Not reported
X (counter):	Not reported
Y (counter):	Not reported
Pick Up Store:	Not reported
No Perc:	Not reported
Chemical (i.e. Petroleum):	Not reported
Cleaners Pickup Store Sends Clothes To:	Not reported
New Add (?):	Not reported
Last Name:	Not reported
First Name:	Not reported
Annual Perc Usage In Gallons:	Not reported
Perc Tracking Method:	Not reported
Number Of Dry-to Dry Machines:	Not reported
Number Of Transfer Machines:	Not reported
Form Used (current One Is 3):	Not reported
Responsible Official Last Name:	Not reported
Responsible Official First Name:	Not reported
Title Of Responsible Official:	Not reported
Notorized:	Not reported
Generic Permit No. (i.e. 1,2,3 Or 4):	Not reported
Machine 1 Installation Date:	Not reported
Machine 1 Dry -to - Dry Or Not:	Not reported
Control Required On Machine 1 Or Not:	Not reported
Type Of Control On Machine 1 (rc Or Ac):	Not reported
Date Control Installed On Machine 1:	Not reported
Machine 2 Installation Date:	Not reported
Machine 2 Dry -to - Dry Or Not:	Not reported
Control Required On Machine 2 Or Not:	Not reported
Type Of Control On Machine 2 (rc Or Ac):	Not reported
Date Control Installed On Machine 2:	Not reported
Machine 3 Installation Date:	Not reported
Machine 3 Dry -to - Dry Or Not:	Not reported
Control Required On Machine 3 Or Not:	Not reported
Type Of Control On Machine 3 (rc Or Ac):	Not reported
Date Control Insalled On Machine 3:	Not reported
Machine 4 Installation Date:	Not reported
Machine 4 Dry -to - Dry Or Not:	Not reported
Control Required On Machine 4 Or Not:	Not reported
Type Of Control On Machine 4 (rc Or Ac):	Not reported
Date Control Insalled On Machine 4:	Not reported
Comments:	Not reported
Inspection Date:	Not reported
Small Business Audit:	Not reported
Date Follow Up Letter Sent:	Not reported
Date All Deficiencies Were Resolved:	Not reported
ID number:	922
Facility ID:	404288
County Code:	121
Phone Number:	404/767-5831
Additional Zip:	2136
New File:	Not reported
Returned Envelope:	Not reported

Map ID  
Direction  
Distance  
Elevation

MAP FINDINGS

Site

Database(s)

EDR ID Number  
EPA ID Number

**HEADLAND MARTINIZING CLEANERS (Continued)**

**1000189809**

Contact Name:	P. K. PATEL
Postmark Date:	Not reported
Sic Code:	721201
X (counter):	Not reported
Y (counter):	Not reported
Pick Up Store:	Not reported
No Perc:	Not reported
Chemical (i.e. Petroleum):	Not reported
Cleaners Pickup Store Sends Clothes To:	Not reported
New Add (?):	Not reported
Last Name:	PATEL
First Name:	P. K.
Annual Perc Usage In Gallons:	700
Perc Tracking Method:	Receipts
Number Of Dry-to Dry Machines:	Not reported
Number Of Transfer Machines:	1
Form Used (current One Is 3):	3
Responsible Official Last Name:	PATEL
Responsible Official First Name:	RAMESH
Title Of Responsible Official:	OWNER
Notorized:	Yes
Generic Permit No. (i.e. 1,2,3 Or 4):	4
Machine 1 Installation Date:	Dec-94
Machine 1 Dry -to - Dry Or Not:	Yes
Control Required On Machine 1 Or Not:	Yes
Type Of Control On Machine 1 (rc Or Ac):	RC
Date Control Installed On Machine 1:	Not reported
Machine 2 Installation Date:	Not reported
Machine 2 Dry -to - Dry Or Not:	Not reported
Control Required On Machine 2 Or Not:	Not reported
Type Of Control On Machine 2 (rc Or Ac):	Not reported
Date Control Installed On Machine 2:	Not reported
Machine 3 Installation Date:	Not reported
Machine 3 Dry -to - Dry Or Not:	Not reported
Control Required On Machine 3 Or Not:	Not reported
Type Of Control On Machine 3 (rc Or Ac):	Not reported
Date Control Insalled On Machine 3:	Not reported
Machine 4 Installation Date:	Not reported
Machine 4 Dry -to - Dry Or Not:	Not reported
Control Required On Machine 4 Or Not:	Not reported
Type Of Control On Machine 4 (rc Or Ac):	Not reported
Date Control Insalled On Machine 4:	Not reported
Comments:	3/9: replaced the 1982 machine, didnt specify the controls.
Inspection Date:	Not reported
Small Business Audit:	Not reported
Date Follow Up Letter Sent:	Not reported
Date All Deficiencies Were Resolved:	Not reported
ID number:	1339

**NON-HSI:**

Latitude:	Not reported
Longitude:	Not reported
Ground Water Pathway Score:	1
On-Site Pathway Score:	15.8
Report Date:	Not reported
Contamination:	tetrachloroethene; ethyl benzene; xylenes

Map ID  
Direction  
Distance  
Elevation

MAP FINDINGS

Site

Database(s)

EDR ID Number  
EPA ID Number

**HEADLAND MARTINIZING CLEANERS (Continued)**

**1000189809**

RCRA-CESQG:

Date form received by agency: 04/23/2008  
Facility name: HEADLAND CLEANERS  
Facility address: 2119 HEADLAND DR  
EAST POINT, GA 30344  
EPA ID: GAD981216294  
Mailing address: HEADLAND DR  
EAST POINT, GA 30344  
Contact: POPAT K PATEL  
Contact address: HEADLAND DR  
EAST POINT, GA 30344  
Contact country: US  
Contact telephone: (404) 767-5831  
Contact email: Not reported  
EPA Region: 04  
Land type: Private  
Classification: Conditionally Exempt Small Quantity Generator  
Description: Handler: generates 100 kg or less of hazardous waste per calendar month, and accumulates 1000 kg or less of hazardous waste at any time; or generates 1 kg or less of acutely hazardous waste per calendar month, and accumulates at any time: 1 kg or less of acutely hazardous waste; or 100 kg or less of any residue or contaminated soil, waste or other debris resulting from the cleanup of a spill, into or on any land or water, of acutely hazardous waste; or generates 100 kg or less of any residue or contaminated soil, waste or other debris resulting from the cleanup of a spill, into or on any land or water, of acutely hazardous waste during any calendar month, and accumulates at any time: 1 kg or less of acutely hazardous waste; or 100 kg or less of any residue or contaminated soil, waste or other debris resulting from the cleanup of a spill, into or on any land or water, of acutely hazardous waste

Owner/Operator Summary:

Owner/operator name: HEADLAND CLEANERS  
Owner/operator address: HEADLAND DR  
EAST POINT, GA 30344  
Owner/operator country: US  
Owner/operator telephone: Not reported  
Legal status: Private  
Owner/Operator Type: Owner  
Owner/Op start date: 01/01/1994  
Owner/Op end date: Not reported

Owner/operator name: OPERNAME  
Owner/operator address: OPERSTREET  
OPERCITY, WY 99999  
Owner/operator country: Not reported  
Owner/operator telephone: (404) 555-1212  
Legal status: Private  
Owner/Operator Type: Operator  
Owner/Op start date: Not reported  
Owner/Op end date: Not reported

Owner/operator name: POPAT K PATEL  
Owner/operator address: Not reported  
GA



Map ID  
Direction  
Distance  
Elevation

MAP FINDINGS

Site

Database(s)

EDR ID Number  
EPA ID Number

**HEADLAND MARTINIZING CLEANERS (Continued)**

**1000189809**

Owner/operator country: US  
Owner/operator telephone: Not reported  
Legal status: Private  
Owner/Operator Type: Operator  
Owner/Op start date: 01/01/1994  
Owner/Op end date: Not reported  
  
Owner/operator name: PATRIE GERALD W  
Owner/operator address: OWNERSTREET  
OWNERCITY, WY 99999  
  
Owner/operator country: Not reported  
Owner/operator telephone: (404) 555-1212  
Legal status: Private  
Owner/Operator Type: Owner  
Owner/Op start date: Not reported  
Owner/Op end date: Not reported

**Handler Activities Summary:**

U.S. importer of hazardous waste: No  
Mixed waste (haz. and radioactive): No  
Recycler of hazardous waste: No  
Transporter of hazardous waste: No  
Treater, storer or disposer of HW: No  
Underground injection activity: No  
On-site burner exemption: No  
Furnace exemption: No  
Used oil fuel burner: No  
Used oil processor: No  
User oil refiner: No  
Used oil fuel marketer to burner: No  
Used oil Specification marketer: No  
Used oil transfer facility: No  
Used oil transporter: No  
Off-site waste receiver: Commercial status unknown

**Historical Generators:**

Date form received by agency: 07/22/1986  
Facility name: HEADLAND CLEANERS  
Site name: HEADLAND MARTINIZING CLEANERS  
Classification: Small Quantity Generator

**Hazardous Waste Summary:**

Waste code: D039  
Waste name: TETRACHLOROETHYLENE

Waste code: F002  
Waste name: THE FOLLOWING SPENT HALOGENATED SOLVENTS: TETRACHLOROETHYLENE, METHYLENE CHLORIDE, TRICHLOROETHYLENE, 1,1,1-TRICHLOROETHANE, CHLOROBENZENE, 1,1,2-TRICHLORO-1,2,2-TRIFLUOROETHANE, ORTHO-DICHLOROBENZENE, TRICHLOROFLUOROMETHANE, AND 1,1,2-TRICHLOROETHANE; ALL SPENT SOLVENT MIXTURES/BLENDS CONTAINING, BEFORE USE, A TOTAL OF TEN PERCENT OR MORE (BY VOLUME) OF ONE OR MORE OF THE ABOVE HALOGENATED SOLVENTS OR THOSE LISTED IN F001, F004, OR F005, AND STILL BOTTOMS FROM THE RECOVERY OF THESE SPENT SOLVENTS AND SPENT SOLVENT MIXTURES.

Map ID  
Direction  
Distance  
Elevation

MAP FINDINGS

Site

Database(s)

EDR ID Number  
EPA ID Number

**HEADLAND MARTINIZING CLEANERS (Continued)**

**1000189809**

Violation Status: No violations found

Evaluation Action Summary:

Evaluation date: 04/15/2008  
Evaluation: COMPLIANCE EVALUATION INSPECTION ON-SITE  
Area of violation: Not reported  
Date achieved compliance: Not reported  
Evaluation lead agency: State

## ORPHAN SUMMARY

City	EDR ID	Site Name	Site Address	Zip	Database(s)
EAST POINT	1004686252	BST ATLNGAEP F1502	3065 SOUTH MAIN ST	30344	FINDS, RCRA-NonGen
FORT MCPHERSON	S103224230	U.S. ARMY - FORT MCPHERSON - INCIN	ADJACENT TO GOLF COURSE - NO A	30330	SHWS
FULTON COUNTY	S108310968	CITY - WIDE RECYCLING, INC.	*		SWF/LF
FULTON COUNTY	S108310973	EQUIS ATLANTA T&P	1470 GREAT SOUTHWEST PARKWAY		SWF/LF
FULTON COUNTY	S108310975	GATEWAY TRANSFER STATION	LOT 1, WESTGATE PARKWAY, LAND		SWF/LF
FULTON COUNTY	S108310977	INDUSTRIAL ENVIRONMENTAL TECHNOLOG	1065 NINE NORTH DRIVE SUITE B		SWF/LF
FULTON COUNTY	S108310982	SOFUL, LLC TRANSFER STATION	5700 ROOSEVELET HIGHWAY, LAND		SWF/LF
FULTON COUNTY	S108310981	TALL PINES SOLID WASTE TRANSFER ST	ROOSEVELT HIGHWAY DISTRICT 7,		SWF/LF
FULTON COUNTY	S107666367	HEDGEWOOD PROPERTIES 12225 STEVENS	12225 STEVENS CREEK CT; LOT 18		SWF/LF

# GOVERNMENT RECORDS SEARCHED / DATA CURRENCY TRACKING

To maintain currency of the following federal and state databases, EDR contacts the appropriate governmental agency on a monthly or quarterly basis, as required.

**Number of Days to Update:** Provides confirmation that EDR is reporting records that have been updated within 90 days from the date the government agency made the information available to the public.

## STANDARD ENVIRONMENTAL RECORDS

### ***Federal NPL site list***

#### **NPL: National Priority List**

National Priorities List (Superfund). The NPL is a subset of CERCLIS and identifies over 1,200 sites for priority cleanup under the Superfund Program. NPL sites may encompass relatively large areas. As such, EDR provides polygon coverage for over 1,000 NPL site boundaries produced by EPA's Environmental Photographic Interpretation Center (EPIC) and regional EPA offices.

Date of Government Version: 02/02/2009	Source: EPA
Date Data Arrived at EDR: 02/12/2009	Telephone: N/A
Date Made Active in Reports: 03/30/2009	Last EDR Contact: 04/20/2009
Number of Days to Update: 46	Next Scheduled EDR Contact: 07/27/2009
	Data Release Frequency: Quarterly

#### **NPL Site Boundaries**

##### **Sources:**

EPA's Environmental Photographic Interpretation Center (EPIC)  
Telephone: 202-564-7333

EPA Region 1  
Telephone 617-918-1143

EPA Region 6  
Telephone: 214-655-6659

EPA Region 3  
Telephone 215-814-5418

EPA Region 7  
Telephone: 913-551-7247

EPA Region 4  
Telephone 404-562-8033

EPA Region 8  
Telephone: 303-312-6774

EPA Region 5  
Telephone 312-886-6686

EPA Region 9  
Telephone: 415-947-4246

EPA Region 10  
Telephone 206-553-8665

#### **Proposed NPL: Proposed National Priority List Sites**

A site that has been proposed for listing on the National Priorities List through the issuance of a proposed rule in the Federal Register. EPA then accepts public comments on the site, responds to the comments, and places on the NPL those sites that continue to meet the requirements for listing.

Date of Government Version: 02/02/2009	Source: EPA
Date Data Arrived at EDR: 02/12/2009	Telephone: N/A
Date Made Active in Reports: 03/30/2009	Last EDR Contact: 04/20/2009
Number of Days to Update: 46	Next Scheduled EDR Contact: 07/27/2009
	Data Release Frequency: Quarterly

#### **NPL LIENS: Federal Superfund Liens**

Federal Superfund Liens. Under the authority granted the USEPA by CERCLA of 1980, the USEPA has the authority to file liens against real property in order to recover remedial action expenditures or when the property owner received notification of potential liability. USEPA compiles a listing of filed notices of Superfund Liens.

Date of Government Version: 10/15/1991	Source: EPA
Date Data Arrived at EDR: 02/02/1994	Telephone: 202-564-4267
Date Made Active in Reports: 03/30/1994	Last EDR Contact: 02/16/2009
Number of Days to Update: 56	Next Scheduled EDR Contact: 05/18/2009
	Data Release Frequency: No Update Planned

# GOVERNMENT RECORDS SEARCHED / DATA CURRENCY TRACKING

## ***Federal Delisted NPL site list***

### DELISTED NPL: National Priority List Deletions

The National Oil and Hazardous Substances Pollution Contingency Plan (NCP) establishes the criteria that the EPA uses to delete sites from the NPL. In accordance with 40 CFR 300.425.(e), sites may be deleted from the NPL where no further response is appropriate.

Date of Government Version: 02/02/2009	Source: EPA
Date Data Arrived at EDR: 02/12/2009	Telephone: N/A
Date Made Active in Reports: 03/30/2009	Last EDR Contact: 04/20/2009
Number of Days to Update: 46	Next Scheduled EDR Contact: 07/27/2009
	Data Release Frequency: Quarterly

## ***Federal CERCLIS list***

### CERCLIS: Comprehensive Environmental Response, Compensation, and Liability Information System

CERCLIS contains data on potentially hazardous waste sites that have been reported to the USEPA by states, municipalities, private companies and private persons, pursuant to Section 103 of the Comprehensive Environmental Response, Compensation, and Liability Act (CERCLA). CERCLIS contains sites which are either proposed to or on the National Priorities List (NPL) and sites which are in the screening and assessment phase for possible inclusion on the NPL.

Date of Government Version: 10/07/2008	Source: EPA
Date Data Arrived at EDR: 10/16/2008	Telephone: 703-412-9810
Date Made Active in Reports: 12/08/2008	Last EDR Contact: 04/17/2009
Number of Days to Update: 53	Next Scheduled EDR Contact: 07/13/2009
	Data Release Frequency: Quarterly

## ***Federal CERCLIS NFRAP site List***

### CERCLIS-NFRAP: CERCLIS No Further Remedial Action Planned

Archived sites are sites that have been removed and archived from the inventory of CERCLIS sites. Archived status indicates that, to the best of EPA's knowledge, assessment at a site has been completed and that EPA has determined no further steps will be taken to list this site on the National Priorities List (NPL), unless information indicates this decision was not appropriate or other considerations require a recommendation for listing at a later time. This decision does not necessarily mean that there is no hazard associated with a given site; it only means that, based upon available information, the location is not judged to be a potential NPL site.

Date of Government Version: 12/03/2007	Source: EPA
Date Data Arrived at EDR: 12/06/2007	Telephone: 703-412-9810
Date Made Active in Reports: 02/20/2008	Last EDR Contact: 03/16/2009
Number of Days to Update: 76	Next Scheduled EDR Contact: 06/15/2009
	Data Release Frequency: Quarterly

## ***Federal RCRA CORRACTS facilities list***

### CORRACTS: Corrective Action Report

CORRACTS identifies hazardous waste handlers with RCRA corrective action activity.

Date of Government Version: 12/17/2008	Source: EPA
Date Data Arrived at EDR: 12/22/2008	Telephone: 800-424-9346
Date Made Active in Reports: 03/30/2009	Last EDR Contact: 03/03/2009
Number of Days to Update: 98	Next Scheduled EDR Contact: 06/01/2009
	Data Release Frequency: Quarterly

## ***Federal RCRA non-CORRACTS TSD facilities list***

### RCRA-TSDF: RCRA - Transporters, Storage and Disposal

RCRAInfo is EPA's comprehensive information system, providing access to data supporting the Resource Conservation and Recovery Act (RCRA) of 1976 and the Hazardous and Solid Waste Amendments (HSWA) of 1984. The database includes selective information on sites which generate, transport, store, treat and/or dispose of hazardous waste as defined by the Resource Conservation and Recovery Act (RCRA). Transporters are individuals or entities that move hazardous waste from the generator offsite to a facility that can recycle, treat, store, or dispose of the waste. TSDFs treat, store, or dispose of the waste.

## GOVERNMENT RECORDS SEARCHED / DATA CURRENCY TRACKING

Date of Government Version: 11/12/2008  
Date Data Arrived at EDR: 11/18/2008  
Date Made Active in Reports: 03/16/2009  
Number of Days to Update: 118

Source: Environmental Protection Agency  
Telephone: (404) 562-8651  
Last EDR Contact: 03/25/2009  
Next Scheduled EDR Contact: 05/18/2009  
Data Release Frequency: Quarterly

### ***Federal RCRA generators list***

#### **RCRA-LQG: RCRA - Large Quantity Generators**

RCRAInfo is EPA's comprehensive information system, providing access to data supporting the Resource Conservation and Recovery Act (RCRA) of 1976 and the Hazardous and Solid Waste Amendments (HSWA) of 1984. The database includes selective information on sites which generate, transport, store, treat and/or dispose of hazardous waste as defined by the Resource Conservation and Recovery Act (RCRA). Large quantity generators (LQGs) generate over 1,000 kilograms (kg) of hazardous waste, or over 1 kg of acutely hazardous waste per month.

Date of Government Version: 11/12/2008  
Date Data Arrived at EDR: 11/18/2008  
Date Made Active in Reports: 03/16/2009  
Number of Days to Update: 118

Source: Environmental Protection Agency  
Telephone: (404) 562-8651  
Last EDR Contact: 03/25/2009  
Next Scheduled EDR Contact: 05/18/2009  
Data Release Frequency: Quarterly

#### **RCRA-SQG: RCRA - Small Quantity Generators**

RCRAInfo is EPA's comprehensive information system, providing access to data supporting the Resource Conservation and Recovery Act (RCRA) of 1976 and the Hazardous and Solid Waste Amendments (HSWA) of 1984. The database includes selective information on sites which generate, transport, store, treat and/or dispose of hazardous waste as defined by the Resource Conservation and Recovery Act (RCRA). Small quantity generators (SQGs) generate between 100 kg and 1,000 kg of hazardous waste per month.

Date of Government Version: 11/12/2008  
Date Data Arrived at EDR: 11/18/2008  
Date Made Active in Reports: 03/16/2009  
Number of Days to Update: 118

Source: Environmental Protection Agency  
Telephone: (404) 562-8651  
Last EDR Contact: 03/25/2009  
Next Scheduled EDR Contact: 05/18/2009  
Data Release Frequency: Quarterly

#### **RCRA-CESQG: RCRA - Conditionally Exempt Small Quantity Generators**

RCRAInfo is EPA's comprehensive information system, providing access to data supporting the Resource Conservation and Recovery Act (RCRA) of 1976 and the Hazardous and Solid Waste Amendments (HSWA) of 1984. The database includes selective information on sites which generate, transport, store, treat and/or dispose of hazardous waste as defined by the Resource Conservation and Recovery Act (RCRA). Conditionally exempt small quantity generators (CESQGs) generate less than 100 kg of hazardous waste, or less than 1 kg of acutely hazardous waste per month.

Date of Government Version: 11/12/2008  
Date Data Arrived at EDR: 11/18/2008  
Date Made Active in Reports: 03/16/2009  
Number of Days to Update: 118

Source: Environmental Protection Agency  
Telephone: (404) 562-8651  
Last EDR Contact: 03/25/2009  
Next Scheduled EDR Contact: 05/18/2009  
Data Release Frequency: Varies

### ***Federal institutional controls / engineering controls registries***

#### **US ENG CONTROLS: Engineering Controls Sites List**

A listing of sites with engineering controls in place. Engineering controls include various forms of caps, building foundations, liners, and treatment methods to create pathway elimination for regulated substances to enter environmental media or effect human health.

Date of Government Version: 10/06/2008  
Date Data Arrived at EDR: 10/17/2008  
Date Made Active in Reports: 12/08/2008  
Number of Days to Update: 52

Source: Environmental Protection Agency  
Telephone: 703-603-0695  
Last EDR Contact: 03/30/2009  
Next Scheduled EDR Contact: 06/29/2009  
Data Release Frequency: Varies

## GOVERNMENT RECORDS SEARCHED / DATA CURRENCY TRACKING

### US INST CONTROL: Sites with Institutional Controls

A listing of sites with institutional controls in place. Institutional controls include administrative measures, such as groundwater use restrictions, construction restrictions, property use restrictions, and post remediation care requirements intended to prevent exposure to contaminants remaining on site. Deed restrictions are generally required as part of the institutional controls.

Date of Government Version: 10/06/2008  
Date Data Arrived at EDR: 10/17/2008  
Date Made Active in Reports: 12/08/2008  
Number of Days to Update: 52

Source: Environmental Protection Agency  
Telephone: 703-603-0695  
Last EDR Contact: 03/30/2009  
Next Scheduled EDR Contact: 06/29/2009  
Data Release Frequency: Varies

### ***Federal ERNS list***

#### ERNS: Emergency Response Notification System

Emergency Response Notification System. ERNS records and stores information on reported releases of oil and hazardous substances.

Date of Government Version: 12/31/2007  
Date Data Arrived at EDR: 01/23/2008  
Date Made Active in Reports: 03/17/2008  
Number of Days to Update: 54

Source: National Response Center, United States Coast Guard  
Telephone: 202-267-2180  
Last EDR Contact: 01/30/2009  
Next Scheduled EDR Contact: 04/19/2009  
Data Release Frequency: Annually

### ***State- and tribal - equivalent CERCLIS***

#### SHWS: Hazardous Site Inventory

State Hazardous Waste Sites. State hazardous waste site records are the states' equivalent to CERCLIS. These sites may or may not already be listed on the federal CERCLIS list. Priority sites planned for cleanup using state funds (state equivalent of Superfund) are identified along with sites where cleanup will be paid for by potentially responsible parties. Available information varies by state.

Date of Government Version: 07/01/2008  
Date Data Arrived at EDR: 08/01/2008  
Date Made Active in Reports: 08/26/2008  
Number of Days to Update: 25

Source: Department of Environmental Protection  
Telephone: 404-657-8600  
Last EDR Contact: 04/20/2009  
Next Scheduled EDR Contact: 07/20/2009  
Data Release Frequency: Annually

#### NON HSI: Non-Hazardous Site Inventory

This list was obtained by EDR in 1998 and contains property listings that have reported contamination of soil or groundwater under the Georgia Hazardous Site Response Act (HSRA). These sites were not placed on the Georgia Priority list (Hazardous Site Inventory or HSI) because their hazard evaluation scores did not exceed the threshold levels established for sites posing an imminent threat to health or the environment. Disclaimer provided by Rindt-McDuff Associates - the database information has been obtained from publicly available sources produced by other entities. While reasonable steps have been taken to insure the accuracy of the data, RMA does not guarantee the accuracy of the data. No claim is made for the actual existence of pollution at any site. This data does not constitute a legal opinion.

Date of Government Version: 12/31/2008  
Date Data Arrived at EDR: 01/16/2009  
Date Made Active in Reports: 01/30/2009  
Number of Days to Update: 14

Source: Rindt-McDuff Associates, Inc.  
Telephone: N/A  
Last EDR Contact: 04/03/2009  
Next Scheduled EDR Contact: 06/29/2009  
Data Release Frequency: Annually

### ***State and tribal landfill and/or solid waste disposal site lists***

#### SWF/LF: Solid Waste Disposal Facilities

Solid Waste Facilities/Landfill Sites. SWF/LF type records typically contain an inventory of solid waste disposal facilities or landfills in a particular state. Depending on the state, these may be active or inactive facilities or open dumps that failed to meet RCRA Subtitle D Section 4004 criteria for solid waste landfills or disposal sites.

## GOVERNMENT RECORDS SEARCHED / DATA CURRENCY TRACKING

Date of Government Version: 07/01/2008  
Date Data Arrived at EDR: 08/27/2008  
Date Made Active in Reports: 09/08/2008  
Number of Days to Update: 12

Source: Department of Natural Resources  
Telephone: 404-362-2696  
Source: Center for GIS, Georgia Institute of Technology  
Telephone: 404-385-0900  
Last EDR Contact: 02/24/2009  
Next Scheduled EDR Contact: 05/25/2009  
Data Release Frequency: Semi-Annually

### ***State and tribal leaking storage tank lists***

#### **LUST: List of Leaking Underground Storage Tanks**

Leaking Underground Storage Tank Incident Reports. LUST records contain an inventory of reported leaking underground storage tank incidents. Not all states maintain these records, and the information stored varies by state.

Date of Government Version: 12/02/2008  
Date Data Arrived at EDR: 01/08/2009  
Date Made Active in Reports: 01/19/2009  
Number of Days to Update: 11

Source: Environmental Protection Division  
Telephone: 404-362-2687  
Last EDR Contact: 04/08/2009  
Next Scheduled EDR Contact: 07/06/2009  
Data Release Frequency: Quarterly

#### **INDIAN LUST R8: Leaking Underground Storage Tanks on Indian Land**

LUSTs on Indian land in Colorado, Montana, North Dakota, South Dakota, Utah and Wyoming.

Date of Government Version: 03/13/2009  
Date Data Arrived at EDR: 03/17/2009  
Date Made Active in Reports: 03/30/2009  
Number of Days to Update: 13

Source: EPA Region 8  
Telephone: 303-312-6271  
Last EDR Contact: 02/16/2009  
Next Scheduled EDR Contact: 05/18/2009  
Data Release Frequency: Quarterly

#### **INDIAN LUST R9: Leaking Underground Storage Tanks on Indian Land**

LUSTs on Indian land in Arizona, California, New Mexico and Nevada

Date of Government Version: 12/15/2008  
Date Data Arrived at EDR: 12/16/2008  
Date Made Active in Reports: 03/16/2009  
Number of Days to Update: 90

Source: Environmental Protection Agency  
Telephone: 415-972-3372  
Last EDR Contact: 04/17/2009  
Next Scheduled EDR Contact: 05/18/2009  
Data Release Frequency: Quarterly

#### **INDIAN LUST R10: Leaking Underground Storage Tanks on Indian Land**

LUSTs on Indian land in Alaska, Idaho, Oregon and Washington.

Date of Government Version: 03/03/2009  
Date Data Arrived at EDR: 03/04/2009  
Date Made Active in Reports: 03/30/2009  
Number of Days to Update: 26

Source: EPA Region 10  
Telephone: 206-553-2857  
Last EDR Contact: 02/16/2009  
Next Scheduled EDR Contact: 05/18/2009  
Data Release Frequency: Quarterly

#### **INDIAN LUST R6: Leaking Underground Storage Tanks on Indian Land**

LUSTs on Indian land in New Mexico and Oklahoma.

Date of Government Version: 02/15/2009  
Date Data Arrived at EDR: 02/27/2009  
Date Made Active in Reports: 03/16/2009  
Number of Days to Update: 17

Source: EPA Region 6  
Telephone: 214-665-6597  
Last EDR Contact: 02/16/2009  
Next Scheduled EDR Contact: 05/18/2009  
Data Release Frequency: Varies

#### **INDIAN LUST R4: Leaking Underground Storage Tanks on Indian Land**

LUSTs on Indian land in Florida, Mississippi and North Carolina.



## GOVERNMENT RECORDS SEARCHED / DATA CURRENCY TRACKING

Date of Government Version: 06/06/2008  
Date Data Arrived at EDR: 10/09/2008  
Date Made Active in Reports: 11/19/2008  
Number of Days to Update: 41

Source: EPA Region 4  
Telephone: 404-562-8677  
Last EDR Contact: 02/16/2009  
Next Scheduled EDR Contact: 05/18/2009  
Data Release Frequency: Semi-Annually

INDIAN LUST R1: Leaking Underground Storage Tanks on Indian Land  
A listing of leaking underground storage tank locations on Indian Land.

Date of Government Version: 02/19/2009  
Date Data Arrived at EDR: 02/19/2009  
Date Made Active in Reports: 03/16/2009  
Number of Days to Update: 25

Source: EPA Region 1  
Telephone: 617-918-1313  
Last EDR Contact: 02/16/2009  
Next Scheduled EDR Contact: 05/18/2009  
Data Release Frequency: Varies

INDIAN LUST R7: Leaking Underground Storage Tanks on Indian Land  
LUSTs on Indian land in Iowa, Kansas, and Nebraska

Date of Government Version: 04/01/2008  
Date Data Arrived at EDR: 12/03/2008  
Date Made Active in Reports: 12/23/2008  
Number of Days to Update: 20

Source: EPA Region 7  
Telephone: 913-551-7003  
Last EDR Contact: 02/20/2009  
Next Scheduled EDR Contact: 05/18/2009  
Data Release Frequency: Varies

### ***State and tribal registered storage tank lists***

UST: Underground Storage Tank Database

Registered Underground Storage Tanks. UST's are regulated under Subtitle I of the Resource Conservation and Recovery Act (RCRA) and must be registered with the state department responsible for administering the UST program. Available information varies by state program.

Date of Government Version: 02/29/2008  
Date Data Arrived at EDR: 03/04/2008  
Date Made Active in Reports: 04/09/2008  
Number of Days to Update: 36

Source: Environmental Protection Division  
Telephone: 404-362-2687  
Last EDR Contact: 04/10/2009  
Next Scheduled EDR Contact: 07/06/2009  
Data Release Frequency: Annually

INDIAN UST R10: Underground Storage Tanks on Indian Land

The Indian Underground Storage Tank (UST) database provides information about underground storage tanks on Indian land in EPA Region 10 (Alaska, Idaho, Oregon, Washington, and Tribal Nations).

Date of Government Version: 03/03/2009  
Date Data Arrived at EDR: 03/04/2009  
Date Made Active in Reports: 03/30/2009  
Number of Days to Update: 26

Source: EPA Region 10  
Telephone: 206-553-2857  
Last EDR Contact: 02/16/2009  
Next Scheduled EDR Contact: 05/18/2009  
Data Release Frequency: Quarterly

INDIAN UST R9: Underground Storage Tanks on Indian Land

The Indian Underground Storage Tank (UST) database provides information about underground storage tanks on Indian land in EPA Region 9 (Arizona, California, Hawaii, Nevada, the Pacific Islands, and Tribal Nations).

Date of Government Version: 12/15/2008  
Date Data Arrived at EDR: 12/16/2008  
Date Made Active in Reports: 03/16/2009  
Number of Days to Update: 90

Source: EPA Region 9  
Telephone: 415-972-3368  
Last EDR Contact: 04/17/2009  
Next Scheduled EDR Contact: 05/18/2009  
Data Release Frequency: Quarterly

INDIAN UST R8: Underground Storage Tanks on Indian Land

The Indian Underground Storage Tank (UST) database provides information about underground storage tanks on Indian land in EPA Region 8 (Colorado, Montana, North Dakota, South Dakota, Utah, Wyoming and 27 Tribal Nations).

## GOVERNMENT RECORDS SEARCHED / DATA CURRENCY TRACKING

Date of Government Version: 03/13/2009  
Date Data Arrived at EDR: 03/17/2009  
Date Made Active in Reports: 03/30/2009  
Number of Days to Update: 13

Source: EPA Region 8  
Telephone: 303-312-6137  
Last EDR Contact: 02/16/2009  
Next Scheduled EDR Contact: 05/18/2009  
Data Release Frequency: Quarterly

### INDIAN UST R7: Underground Storage Tanks on Indian Land

The Indian Underground Storage Tank (UST) database provides information about underground storage tanks on Indian land in EPA Region 7 (Iowa, Kansas, Missouri, Nebraska, and 9 Tribal Nations).

Date of Government Version: 04/01/2008  
Date Data Arrived at EDR: 12/30/2008  
Date Made Active in Reports: 03/16/2009  
Number of Days to Update: 76

Source: EPA Region 7  
Telephone: 913-551-7003  
Last EDR Contact: 02/20/2009  
Next Scheduled EDR Contact: 05/18/2009  
Data Release Frequency: Varies

### INDIAN UST R6: Underground Storage Tanks on Indian Land

The Indian Underground Storage Tank (UST) database provides information about underground storage tanks on Indian land in EPA Region 6 (Louisiana, Arkansas, Oklahoma, New Mexico, Texas and 65 Tribes).

Date of Government Version: 11/25/2008  
Date Data Arrived at EDR: 11/26/2008  
Date Made Active in Reports: 12/23/2008  
Number of Days to Update: 27

Source: EPA Region 6  
Telephone: 214-665-7591  
Last EDR Contact: 02/16/2009  
Next Scheduled EDR Contact: 05/18/2009  
Data Release Frequency: Semi-Annually

### INDIAN UST R5: Underground Storage Tanks on Indian Land

The Indian Underground Storage Tank (UST) database provides information about underground storage tanks on Indian land in EPA Region 5 (Michigan, Minnesota and Wisconsin and Tribal Nations).

Date of Government Version: 09/08/2008  
Date Data Arrived at EDR: 09/19/2008  
Date Made Active in Reports: 10/16/2008  
Number of Days to Update: 27

Source: EPA Region 5  
Telephone: 312-886-6136  
Last EDR Contact: 02/16/2009  
Next Scheduled EDR Contact: 05/18/2009  
Data Release Frequency: Varies

### INDIAN UST R4: Underground Storage Tanks on Indian Land

The Indian Underground Storage Tank (UST) database provides information about underground storage tanks on Indian land in EPA Region 4 (Alabama, Florida, Georgia, Kentucky, Mississippi, North Carolina, South Carolina, Tennessee and Tribal Nations).

Date of Government Version: 06/06/2008  
Date Data Arrived at EDR: 10/09/2008  
Date Made Active in Reports: 11/19/2008  
Number of Days to Update: 41

Source: EPA Region 4  
Telephone: 404-562-9424  
Last EDR Contact: 02/16/2009  
Next Scheduled EDR Contact: 05/18/2009  
Data Release Frequency: Semi-Annually

### INDIAN UST R1: Underground Storage Tanks on Indian Land

The Indian Underground Storage Tank (UST) database provides information about underground storage tanks on Indian land in EPA Region 1 (Connecticut, Maine, Massachusetts, New Hampshire, Rhode Island, Vermont and ten Tribal Nations).

Date of Government Version: 02/19/2009  
Date Data Arrived at EDR: 02/19/2009  
Date Made Active in Reports: 03/16/2009  
Number of Days to Update: 25

Source: EPA, Region 1  
Telephone: 617-918-1313  
Last EDR Contact: 02/16/2009  
Next Scheduled EDR Contact: 05/18/2009  
Data Release Frequency: Varies

***State and tribal institutional control / engineering control registries***

## GOVERNMENT RECORDS SEARCHED / DATA CURRENCY TRACKING

### INST CONTROL: Public Record List

Sites on the Public Record Listing that have institutional controls or limitations on use are sites with Risk Reduction Standards of 3, 4, and 5.

Date of Government Version: 08/07/2008  
Date Data Arrived at EDR: 09/17/2008  
Date Made Active in Reports: 09/26/2008  
Number of Days to Update: 9

Source: Department of Natural Resources  
Telephone: 404-657-8600  
Last EDR Contact: 03/05/2009  
Next Scheduled EDR Contact: 06/01/2009  
Data Release Frequency: Varies

### ***State and tribal voluntary cleanup sites***

#### INDIAN VCP R7: Voluntary Cleanup Priority Listing

A listing of voluntary cleanup priority sites located on Indian Land located in Region 7.

Date of Government Version: 03/20/2008  
Date Data Arrived at EDR: 04/22/2008  
Date Made Active in Reports: 05/19/2008  
Number of Days to Update: 27

Source: EPA, Region 7  
Telephone: 913-551-7365  
Last EDR Contact: 04/20/2009  
Next Scheduled EDR Contact: 07/20/2009  
Data Release Frequency: Varies

#### INDIAN VCP R1: Voluntary Cleanup Priority Listing

A listing of voluntary cleanup priority sites located on Indian Land located in Region 1.

Date of Government Version: 04/02/2008  
Date Data Arrived at EDR: 04/22/2008  
Date Made Active in Reports: 05/19/2008  
Number of Days to Update: 27

Source: EPA, Region 1  
Telephone: 617-918-1102  
Last EDR Contact: 04/20/2009  
Next Scheduled EDR Contact: 07/20/2009  
Data Release Frequency: Varies

### ***State and tribal Brownfields sites***

#### BROWNFIELDS: Brownfields Public Record List

The Brownfields Public Record lists properties where response actions under the Georgia Hazardous Site Reuse and Redevelopment Act are planned, ongoing or completed.

Date of Government Version: 08/07/2008  
Date Data Arrived at EDR: 09/17/2008  
Date Made Active in Reports: 09/26/2008  
Number of Days to Update: 9

Source: Department of Natural Resources  
Telephone: 404-657-8600  
Last EDR Contact: 03/05/2009  
Next Scheduled EDR Contact: 06/01/2009  
Data Release Frequency: Varies

### **ADDITIONAL ENVIRONMENTAL RECORDS**

#### ***Local Brownfield lists***

US BROWNFIELDS: A Listing of Brownfields Sites

## GOVERNMENT RECORDS SEARCHED / DATA CURRENCY TRACKING

Included in the listing are brownfields properties addresses by Cooperative Agreement Recipients and brownfields properties addressed by Targeted Brownfields Assessments. Targeted Brownfields Assessments-EPA's Targeted Brownfields Assessments (TBA) program is designed to help states, tribes, and municipalities--especially those without EPA Brownfields Assessment Demonstration Pilots--minimize the uncertainties of contamination often associated with brownfields. Under the TBA program, EPA provides funding and/or technical assistance for environmental assessments at brownfields sites throughout the country. Targeted Brownfields Assessments supplement and work with other efforts under EPA's Brownfields Initiative to promote cleanup and redevelopment of brownfields. Cooperative Agreement Recipients-States, political subdivisions, territories, and Indian tribes become Brownfields Cleanup Revolving Loan Fund (BCRLF) cooperative agreement recipients when they enter into BCRLF cooperative agreements with the U.S. EPA. EPA selects BCRLF cooperative agreement recipients based on a proposal and application process. BCRLF cooperative agreement recipients must use EPA funds provided through BCRLF cooperative agreement for specified brownfields-related cleanup activities.

Date of Government Version: 10/01/2008	Source: Environmental Protection Agency
Date Data Arrived at EDR: 11/14/2008	Telephone: 202-566-2777
Date Made Active in Reports: 12/23/2008	Last EDR Contact: 04/17/2009
Number of Days to Update: 39	Next Scheduled EDR Contact: 07/13/2009
	Data Release Frequency: Semi-Annually

### **Local Lists of Landfill / Solid Waste Disposal Sites**

#### **DEBRIS REGION 9: Torres Martinez Reservation Illegal Dump Site Locations**

A listing of illegal dump sites location on the Torres Martinez Indian Reservation located in eastern Riverside County and northern Imperial County, California.

Date of Government Version: 03/25/2008	Source: EPA, Region 9
Date Data Arrived at EDR: 04/17/2008	Telephone: 415-972-3336
Date Made Active in Reports: 05/15/2008	Last EDR Contact: 04/07/2009
Number of Days to Update: 28	Next Scheduled EDR Contact: 06/22/2009
	Data Release Frequency: Varies

#### **ODI: Open Dump Inventory**

An open dump is defined as a disposal facility that does not comply with one or more of the Part 257 or Part 258 Subtitle D Criteria.

Date of Government Version: 06/30/1985	Source: Environmental Protection Agency
Date Data Arrived at EDR: 08/09/2004	Telephone: 800-424-9346
Date Made Active in Reports: 09/17/2004	Last EDR Contact: 06/09/2004
Number of Days to Update: 39	Next Scheduled EDR Contact: N/A
	Data Release Frequency: No Update Planned

#### **HIST LF: Historical Landfills**

Landfills that were closed many years ago.

Date of Government Version: 01/15/2003	Source: Department of Natural Resources
Date Data Arrived at EDR: 01/20/2004	Telephone: 404-362-2696
Date Made Active in Reports: 02/06/2004	Last EDR Contact: 01/20/2004
Number of Days to Update: 17	Next Scheduled EDR Contact: N/A
	Data Release Frequency: Varies

#### **INDIAN ODI: Report on the Status of Open Dumps on Indian Lands**

Location of open dumps on Indian land.

Date of Government Version: 12/31/1998	Source: Environmental Protection Agency
Date Data Arrived at EDR: 12/03/2007	Telephone: 703-308-8245
Date Made Active in Reports: 01/24/2008	Last EDR Contact: 02/23/2009
Number of Days to Update: 52	Next Scheduled EDR Contact: 05/25/2009
	Data Release Frequency: Varies

### **Local Lists of Hazardous waste / Contaminated Sites**

## GOVERNMENT RECORDS SEARCHED / DATA CURRENCY TRACKING

### CDL: Clandestine Drug Labs

A listing of clandestine drug lab locations. The U.S. Department of Justice ("the Department") provides this web site as a public service. It contains addresses of some locations where law enforcement agencies reported they found chemicals or other items that indicated the presence of either clandestine drug laboratories or dumpsites. In most cases, the source of the entries is not the Department, and the Department has not verified the entry and does not guarantee its accuracy. Members of the public must verify the accuracy of all entries by, for example, contacting local law enforcement and local health departments.

Date of Government Version: 07/01/2008	Source: Drug Enforcement Administration
Date Data Arrived at EDR: 10/31/2008	Telephone: 202-307-1000
Date Made Active in Reports: 12/23/2008	Last EDR Contact: 03/26/2009
Number of Days to Update: 53	Next Scheduled EDR Contact: 06/22/2009
	Data Release Frequency: Quarterly

### DEL SHWS: Delisted Hazardous Site Inventory Listing

A listing of sites delisted from the Hazardous Site Inventory.

Date of Government Version: 07/01/2008	Source: Department of Natural Resources
Date Data Arrived at EDR: 08/01/2008	Telephone: 404-657-8636
Date Made Active in Reports: 08/26/2008	Last EDR Contact: 03/03/2009
Number of Days to Update: 25	Next Scheduled EDR Contact: 06/01/2009
	Data Release Frequency: Annually

### Local Land Records

#### LIENS 2: CERCLA Lien Information

A Federal CERCLA ('Superfund') lien can exist by operation of law at any site or property at which EPA has spent Superfund monies. These monies are spent to investigate and address releases and threatened releases of contamination. CERCLIS provides information as to the identity of these sites and properties.

Date of Government Version: 11/20/2008	Source: Environmental Protection Agency
Date Data Arrived at EDR: 12/23/2008	Telephone: 202-564-6023
Date Made Active in Reports: 03/16/2009	Last EDR Contact: 03/03/2009
Number of Days to Update: 83	Next Scheduled EDR Contact: 05/18/2009
	Data Release Frequency: Varies

#### LUCIS: Land Use Control Information System

LUCIS contains records of land use control information pertaining to the former Navy Base Realignment and Closure properties.

Date of Government Version: 12/09/2005	Source: Department of the Navy
Date Data Arrived at EDR: 12/11/2006	Telephone: 843-820-7326
Date Made Active in Reports: 01/11/2007	Last EDR Contact: 03/09/2009
Number of Days to Update: 31	Next Scheduled EDR Contact: 06/08/2009
	Data Release Frequency: Varies

### Records of Emergency Release Reports

#### HMIRS: Hazardous Materials Information Reporting System

Hazardous Materials Incident Report System. HMIRS contains hazardous material spill incidents reported to DOT.

Date of Government Version: 09/30/2008	Source: U.S. Department of Transportation
Date Data Arrived at EDR: 10/16/2008	Telephone: 202-366-4555
Date Made Active in Reports: 11/19/2008	Last EDR Contact: 04/16/2009
Number of Days to Update: 34	Next Scheduled EDR Contact: 07/13/2009
	Data Release Frequency: Annually

#### SPIILLS: Spills Information

Oil or Hazardous Material Spills or Releases.

## GOVERNMENT RECORDS SEARCHED / DATA CURRENCY TRACKING

Date of Government Version: 11/17/2008  
Date Data Arrived at EDR: 11/18/2008  
Date Made Active in Reports: 12/30/2008  
Number of Days to Update: 42

Source: Department of Natural Resources  
Telephone: 404-656-6905  
Last EDR Contact: 04/20/2009  
Next Scheduled EDR Contact: 07/20/2009  
Data Release Frequency: Quarterly

### ***Other Ascertainable Records***

#### **RCRA-NonGen: RCRA - Non Generators**

RCRAInfo is EPA's comprehensive information system, providing access to data supporting the Resource Conservation and Recovery Act (RCRA) of 1976 and the Hazardous and Solid Waste Amendments (HSWA) of 1984. The database includes selective information on sites which generate, transport, store, treat and/or dispose of hazardous waste as defined by the Resource Conservation and Recovery Act (RCRA). Non-Generators do not presently generate hazardous waste.

Date of Government Version: 11/12/2008  
Date Data Arrived at EDR: 11/18/2008  
Date Made Active in Reports: 03/16/2009  
Number of Days to Update: 118

Source: Environmental Protection Agency  
Telephone: (404) 562-8651  
Last EDR Contact: 03/25/2009  
Next Scheduled EDR Contact: 05/18/2009  
Data Release Frequency: Varies

#### **DOT OPS: Incident and Accident Data**

Department of Transportation, Office of Pipeline Safety Incident and Accident data.

Date of Government Version: 05/14/2008  
Date Data Arrived at EDR: 05/28/2008  
Date Made Active in Reports: 08/08/2008  
Number of Days to Update: 72

Source: Department of Transportation, Office of Pipeline Safety  
Telephone: 202-366-4595  
Last EDR Contact: 02/24/2009  
Next Scheduled EDR Contact: 05/25/2009  
Data Release Frequency: Varies

#### **DOD: Department of Defense Sites**

This data set consists of federally owned or administered lands, administered by the Department of Defense, that have any area equal to or greater than 640 acres of the United States, Puerto Rico, and the U.S. Virgin Islands.

Date of Government Version: 12/31/2005  
Date Data Arrived at EDR: 11/10/2006  
Date Made Active in Reports: 01/11/2007  
Number of Days to Update: 62

Source: USGS  
Telephone: 703-692-8801  
Last EDR Contact: 02/06/2009  
Next Scheduled EDR Contact: 05/04/2009  
Data Release Frequency: Semi-Annually

#### **FUDS: Formerly Used Defense Sites**

The listing includes locations of Formerly Used Defense Sites properties where the US Army Corps of Engineers is actively working or will take necessary cleanup actions.

Date of Government Version: 12/31/2007  
Date Data Arrived at EDR: 09/05/2008  
Date Made Active in Reports: 09/23/2008  
Number of Days to Update: 18

Source: U.S. Army Corps of Engineers  
Telephone: 202-528-4285  
Last EDR Contact: 03/30/2009  
Next Scheduled EDR Contact: 06/29/2009  
Data Release Frequency: Varies

#### **CONSENT: Superfund (CERCLA) Consent Decrees**

Major legal settlements that establish responsibility and standards for cleanup at NPL (Superfund) sites. Released periodically by United States District Courts after settlement by parties to litigation matters.

Date of Government Version: 11/03/2008  
Date Data Arrived at EDR: 01/06/2009  
Date Made Active in Reports: 03/30/2009  
Number of Days to Update: 83

Source: Department of Justice, Consent Decree Library  
Telephone: Varies  
Last EDR Contact: 01/19/2009  
Next Scheduled EDR Contact: 04/19/2009  
Data Release Frequency: Varies

## GOVERNMENT RECORDS SEARCHED / DATA CURRENCY TRACKING

### ROD: Records Of Decision

Record of Decision. ROD documents mandate a permanent remedy at an NPL (Superfund) site containing technical and health information to aid in the cleanup.

Date of Government Version: 10/21/2008  
Date Data Arrived at EDR: 10/29/2008  
Date Made Active in Reports: 12/23/2008  
Number of Days to Update: 55

Source: EPA  
Telephone: 703-416-0223  
Last EDR Contact: 03/30/2009  
Next Scheduled EDR Contact: 06/29/2009  
Data Release Frequency: Annually

### UMTRA: Uranium Mill Tailings Sites

Uranium ore was mined by private companies for federal government use in national defense programs. When the mills shut down, large piles of the sand-like material (mill tailings) remain after uranium has been extracted from the ore. Levels of human exposure to radioactive materials from the piles are low; however, in some cases tailings were used as construction materials before the potential health hazards of the tailings were recognized.

Date of Government Version: 07/13/2007  
Date Data Arrived at EDR: 12/03/2007  
Date Made Active in Reports: 01/24/2008  
Number of Days to Update: 52

Source: Department of Energy  
Telephone: 505-845-0011  
Last EDR Contact: 03/16/2009  
Next Scheduled EDR Contact: 06/15/2009  
Data Release Frequency: Varies

### MINES: Mines Master Index File

Contains all mine identification numbers issued for mines active or opened since 1971. The data also includes violation information.

Date of Government Version: 10/31/2008  
Date Data Arrived at EDR: 12/23/2008  
Date Made Active in Reports: 03/30/2009  
Number of Days to Update: 97

Source: Department of Labor, Mine Safety and Health Administration  
Telephone: 303-231-5959  
Last EDR Contact: 03/24/2009  
Next Scheduled EDR Contact: 06/22/2009  
Data Release Frequency: Semi-Annually

### TRIS: Toxic Chemical Release Inventory System

Toxic Release Inventory System. TRIS identifies facilities which release toxic chemicals to the air, water and land in reportable quantities under SARA Title III Section 313.

Date of Government Version: 12/31/2006  
Date Data Arrived at EDR: 02/29/2008  
Date Made Active in Reports: 04/18/2008  
Number of Days to Update: 49

Source: EPA  
Telephone: 202-566-0250  
Last EDR Contact: 04/09/2009  
Next Scheduled EDR Contact: 06/15/2009  
Data Release Frequency: Annually

### TSCA: Toxic Substances Control Act

Toxic Substances Control Act. TSCA identifies manufacturers and importers of chemical substances included on the TSCA Chemical Substance Inventory list. It includes data on the production volume of these substances by plant site.

Date of Government Version: 12/31/2002  
Date Data Arrived at EDR: 04/14/2006  
Date Made Active in Reports: 05/30/2006  
Number of Days to Update: 46

Source: EPA  
Telephone: 202-260-5521  
Last EDR Contact: 04/14/2009  
Next Scheduled EDR Contact: 07/13/2009  
Data Release Frequency: Every 4 Years

### FTTS: FIFRA/ TSCA Tracking System - FIFRA (Federal Insecticide, Fungicide, & Rodenticide Act)/TSCA (Toxic Substances Control Act)

FTTS tracks administrative cases and pesticide enforcement actions and compliance activities related to FIFRA, TSCA and EPCRA (Emergency Planning and Community Right-to-Know Act). To maintain currency, EDR contacts the Agency on a quarterly basis.

Date of Government Version: 10/08/2008  
Date Data Arrived at EDR: 10/17/2008  
Date Made Active in Reports: 12/08/2008  
Number of Days to Update: 52

Source: EPA/Office of Prevention, Pesticides and Toxic Substances  
Telephone: 202-566-1667  
Last EDR Contact: 03/16/2009  
Next Scheduled EDR Contact: 06/15/2009  
Data Release Frequency: Quarterly

## GOVERNMENT RECORDS SEARCHED / DATA CURRENCY TRACKING

**FTTS INSP: FIFRA/ TSCA Tracking System - FIFRA (Federal Insecticide, Fungicide, & Rodenticide Act)/TSCA (Toxic Substances Control Act)**  
A listing of FIFRA/TSCA Tracking System (FTTS) inspections and enforcements.

Date of Government Version: 10/08/2008	Source: EPA
Date Data Arrived at EDR: 10/17/2008	Telephone: 202-566-1667
Date Made Active in Reports: 12/08/2008	Last EDR Contact: 03/16/2009
Number of Days to Update: 52	Next Scheduled EDR Contact: 06/15/2009
	Data Release Frequency: Quarterly

**HIST FTTS: FIFRA/TSCA Tracking System Administrative Case Listing**

A complete administrative case listing from the FIFRA/TSCA Tracking System (FTTS) for all ten EPA regions. The information was obtained from the National Compliance Database (NCDB). NCDB supports the implementation of FIFRA (Federal Insecticide, Fungicide, and Rodenticide Act) and TSCA (Toxic Substances Control Act). Some EPA regions are now closing out records. Because of that, and the fact that some EPA regions are not providing EPA Headquarters with updated records, it was decided to create a HIST FTTS database. It included records that may not be included in the newer FTTS database updates. This database is no longer updated.

Date of Government Version: 10/19/2006	Source: Environmental Protection Agency
Date Data Arrived at EDR: 03/01/2007	Telephone: 202-564-2501
Date Made Active in Reports: 04/10/2007	Last EDR Contact: 12/17/2007
Number of Days to Update: 40	Next Scheduled EDR Contact: 03/17/2008
	Data Release Frequency: No Update Planned

**HIST FTTS INSP: FIFRA/TSCA Tracking System Inspection & Enforcement Case Listing**

A complete inspection and enforcement case listing from the FIFRA/TSCA Tracking System (FTTS) for all ten EPA regions. The information was obtained from the National Compliance Database (NCDB). NCDB supports the implementation of FIFRA (Federal Insecticide, Fungicide, and Rodenticide Act) and TSCA (Toxic Substances Control Act). Some EPA regions are now closing out records. Because of that, and the fact that some EPA regions are not providing EPA Headquarters with updated records, it was decided to create a HIST FTTS database. It included records that may not be included in the newer FTTS database updates. This database is no longer updated.

Date of Government Version: 10/19/2006	Source: Environmental Protection Agency
Date Data Arrived at EDR: 03/01/2007	Telephone: 202-564-2501
Date Made Active in Reports: 04/10/2007	Last EDR Contact: 12/17/2008
Number of Days to Update: 40	Next Scheduled EDR Contact: 03/17/2008
	Data Release Frequency: No Update Planned

**SSTS: Section 7 Tracking Systems**

Section 7 of the Federal Insecticide, Fungicide and Rodenticide Act, as amended (92 Stat. 829) requires all registered pesticide-producing establishments to submit a report to the Environmental Protection Agency by March 1st each year. Each establishment must report the types and amounts of pesticides, active ingredients and devices being produced, and those having been produced and sold or distributed in the past year.

Date of Government Version: 12/31/2006	Source: EPA
Date Data Arrived at EDR: 03/14/2008	Telephone: 202-564-4203
Date Made Active in Reports: 04/18/2008	Last EDR Contact: 12/04/2008
Number of Days to Update: 35	Next Scheduled EDR Contact: 07/13/2009
	Data Release Frequency: Annually

**ICIS: Integrated Compliance Information System**

The Integrated Compliance Information System (ICIS) supports the information needs of the national enforcement and compliance program as well as the unique needs of the National Pollutant Discharge Elimination System (NPDES) program.

Date of Government Version: 07/31/2008	Source: Environmental Protection Agency
Date Data Arrived at EDR: 08/13/2008	Telephone: 202-564-5088
Date Made Active in Reports: 09/09/2008	Last EDR Contact: 04/13/2009
Number of Days to Update: 27	Next Scheduled EDR Contact: 07/13/2009
	Data Release Frequency: Quarterly



## GOVERNMENT RECORDS SEARCHED / DATA CURRENCY TRACKING

### PADS: PCB Activity Database System

PCB Activity Database. PADS Identifies generators, transporters, commercial storers and/or brokers and disposers of PCB's who are required to notify the EPA of such activities.

Date of Government Version: 12/04/2007	Source: EPA
Date Data Arrived at EDR: 02/07/2008	Telephone: 202-566-0500
Date Made Active in Reports: 03/17/2008	Last EDR Contact: 02/02/2009
Number of Days to Update: 39	Next Scheduled EDR Contact: 05/04/2009
	Data Release Frequency: Annually

### MLTS: Material Licensing Tracking System

MLTS is maintained by the Nuclear Regulatory Commission and contains a list of approximately 8,100 sites which possess or use radioactive materials and which are subject to NRC licensing requirements. To maintain currency, EDR contacts the Agency on a quarterly basis.

Date of Government Version: 01/07/2009	Source: Nuclear Regulatory Commission
Date Data Arrived at EDR: 01/15/2009	Telephone: 301-415-7169
Date Made Active in Reports: 03/30/2009	Last EDR Contact: 03/30/2009
Number of Days to Update: 74	Next Scheduled EDR Contact: 06/29/2009
	Data Release Frequency: Quarterly

### RADINFO: Radiation Information Database

The Radiation Information Database (RADINFO) contains information about facilities that are regulated by U.S. Environmental Protection Agency (EPA) regulations for radiation and radioactivity.

Date of Government Version: 10/28/2008	Source: Environmental Protection Agency
Date Data Arrived at EDR: 10/29/2008	Telephone: 202-343-9775
Date Made Active in Reports: 12/08/2008	Last EDR Contact: 01/30/2009
Number of Days to Update: 40	Next Scheduled EDR Contact: 04/27/2009
	Data Release Frequency: Quarterly

### FINDS: Facility Index System/Facility Registry System

Facility Index System. FINDS contains both facility information and 'pointers' to other sources that contain more detail. EDR includes the following FINDS databases in this report: PCS (Permit Compliance System), AIRS (Aerometric Information Retrieval System), DOCKET (Enforcement Docket used to manage and track information on civil judicial enforcement cases for all environmental statutes), FURS (Federal Underground Injection Control), C-DOCKET (Criminal Docket System used to track criminal enforcement actions for all environmental statutes), FFIS (Federal Facilities Information System), STATE (State Environmental Laws and Statutes), and PADS (PCB Activity Data System).

Date of Government Version: 10/30/2008	Source: EPA
Date Data Arrived at EDR: 10/31/2008	Telephone: (404) 562-9900
Date Made Active in Reports: 12/23/2008	Last EDR Contact: 03/30/2009
Number of Days to Update: 53	Next Scheduled EDR Contact: 06/29/2009
	Data Release Frequency: Quarterly

### RAATS: RCRA Administrative Action Tracking System

RCRA Administration Action Tracking System. RAATS contains records based on enforcement actions issued under RCRA pertaining to major violators and includes administrative and civil actions brought by the EPA. For administration actions after September 30, 1995, data entry in the RAATS database was discontinued. EPA will retain a copy of the database for historical records. It was necessary to terminate RAATS because a decrease in agency resources made it impossible to continue to update the information contained in the database.

Date of Government Version: 04/17/1995	Source: EPA
Date Data Arrived at EDR: 07/03/1995	Telephone: 202-564-4104
Date Made Active in Reports: 08/07/1995	Last EDR Contact: 06/02/2008
Number of Days to Update: 35	Next Scheduled EDR Contact: 09/01/2008
	Data Release Frequency: No Update Planned

### BRS: Biennial Reporting System

The Biennial Reporting System is a national system administered by the EPA that collects data on the generation and management of hazardous waste. BRS captures detailed data from two groups: Large Quantity Generators (LQG) and Treatment, Storage, and Disposal Facilities.

## GOVERNMENT RECORDS SEARCHED / DATA CURRENCY TRACKING

Date of Government Version: 12/31/2005  
Date Data Arrived at EDR: 03/06/2007  
Date Made Active in Reports: 04/13/2007  
Number of Days to Update: 38

Source: EPA/NTIS  
Telephone: 800-424-9346  
Last EDR Contact: 02/19/2009  
Next Scheduled EDR Contact: 06/08/2009  
Data Release Frequency: Biennially

### DRYCLEANERS: Drycleaner Database

A listing of drycleaners in Georgia.

Date of Government Version: 06/07/2007  
Date Data Arrived at EDR: 09/17/2007  
Date Made Active in Reports: 10/09/2007  
Number of Days to Update: 22

Source: Department of Natural Resources  
Telephone: 404-363-7000  
Last EDR Contact: 03/03/2009  
Next Scheduled EDR Contact: 06/01/2009  
Data Release Frequency: Varies

### AIRS: Permitted Facility & Emissions Listing

A listing of permitted Air facilities and emissions data.

Date of Government Version: 12/31/2006  
Date Data Arrived at EDR: 03/17/2008  
Date Made Active in Reports: 04/30/2008  
Number of Days to Update: 44

Source: Department of Natural Resources  
Telephone: 404-363-7000  
Last EDR Contact: 03/30/2009  
Next Scheduled EDR Contact: 06/15/2009  
Data Release Frequency: Varies

### TIER 2: Tier 2 Data Listing

A listing of facilities which store or manufacture hazardous materials and submit a chemical inventory report.

Date of Government Version: 07/01/2008  
Date Data Arrived at EDR: 07/09/2008  
Date Made Active in Reports: 07/24/2008  
Number of Days to Update: 15

Source: Department of Natural Resources  
Telephone: 404-656-4852  
Last EDR Contact: 03/23/2009  
Next Scheduled EDR Contact: 06/22/2009  
Data Release Frequency: Varies

### INDIAN RESERV: Indian Reservations

This map layer portrays Indian administered lands of the United States that have any area equal to or greater than 640 acres.

Date of Government Version: 12/31/2005  
Date Data Arrived at EDR: 12/08/2006  
Date Made Active in Reports: 01/11/2007  
Number of Days to Update: 34

Source: USGS  
Telephone: 202-208-3710  
Last EDR Contact: 02/06/2009  
Next Scheduled EDR Contact: 05/04/2009  
Data Release Frequency: Semi-Annually

### SCRD DRYCLEANERS: State Coalition for Remediation of Drycleaners Listing

The State Coalition for Remediation of Drycleaners was established in 1998, with support from the U.S. EPA Office of Superfund Remediation and Technology Innovation. It is comprised of representatives of states with established drycleaner remediation programs. Currently the member states are Alabama, Connecticut, Florida, Illinois, Kansas, Minnesota, Missouri, North Carolina, Oregon, South Carolina, Tennessee, Texas, and Wisconsin.

Date of Government Version: 12/08/2008  
Date Data Arrived at EDR: 12/09/2008  
Date Made Active in Reports: 03/16/2009  
Number of Days to Update: 97

Source: Environmental Protection Agency  
Telephone: 615-532-8599  
Last EDR Contact: 04/07/2009  
Next Scheduled EDR Contact: 05/11/2009  
Data Release Frequency: Varies

### FEDLAND: Federal and Indian Lands

Federally and Indian administrated lands of the United States. Lands included are administrated by: Army Corps of Engineers, Bureau of Reclamation, National Wild and Scenic River, National Wildlife Refuge, Public Domain Land, Wilderness, Wilderness Study Area, Wildlife Management Area, Bureau of Indian Affairs, Bureau of Land Management, Department of Justice, Forest Service, Fish and Wildlife Service, National Park Service.

# GOVERNMENT RECORDS SEARCHED / DATA CURRENCY TRACKING

Date of Government Version: 12/31/2005  
Date Data Arrived at EDR: 02/06/2006  
Date Made Active in Reports: 01/11/2007  
Number of Days to Update: 339

Source: U.S. Geological Survey  
Telephone: 888-275-8747  
Last EDR Contact: 02/06/2009  
Next Scheduled EDR Contact: 05/04/2009  
Data Release Frequency: N/A

## **EDR PROPRIETARY RECORDS**

### ***EDR Proprietary Records***

#### **Manufactured Gas Plants: EDR Proprietary Manufactured Gas Plants**

The EDR Proprietary Manufactured Gas Plant Database includes records of coal gas plants (manufactured gas plants) compiled by EDR's researchers. Manufactured gas sites were used in the United States from the 1800's to 1950's to produce a gas that could be distributed and used as fuel. These plants used whale oil, rosin, coal, or a mixture of coal, oil, and water that also produced a significant amount of waste. Many of the byproducts of the gas production, such as coal tar (oily waste containing volatile and non-volatile chemicals), sludges, oils and other compounds are potentially hazardous to human health and the environment. The byproduct from this process was frequently disposed of directly at the plant site and can remain or spread slowly, serving as a continuous source of soil and groundwater contamination.

Date of Government Version: N/A  
Date Data Arrived at EDR: N/A  
Date Made Active in Reports: N/A  
Number of Days to Update: N/A

Source: EDR, Inc.  
Telephone: N/A  
Last EDR Contact: N/A  
Next Scheduled EDR Contact: N/A  
Data Release Frequency: No Update Planned

#### **EDR Historical Auto Stations: EDR Proprietary Historic Gas Stations**

EDR has searched selected national collections of business directories and has collected listings of potential gas station/filling station/service station sites that were available to EDR researchers. EDR's review was limited to those categories of sources that might, in EDR's opinion, include gas station/filling station/service station establishments. The categories reviewed included, but were not limited to gas, gas station, gasoline station, filling station, auto, automobile repair, auto service station, service station, etc.

Date of Government Version: N/A  
Date Data Arrived at EDR: N/A  
Date Made Active in Reports: N/A  
Number of Days to Update: N/A

Source: EDR, Inc.  
Telephone: N/A  
Last EDR Contact: N/A  
Next Scheduled EDR Contact: N/A  
Data Release Frequency: Varies

#### **EDR Historical Cleaners: EDR Proprietary Historic Dry Cleaners**

EDR has searched selected national collections of business directories and has collected listings of potential dry cleaner sites that were available to EDR researchers. EDR's review was limited to those categories of sources that might, in EDR's opinion, include dry cleaning establishments. The categories reviewed included, but were not limited to dry cleaners, cleaners, laundry, laundromat, cleaning/laundry, wash & dry etc.

Date of Government Version: N/A  
Date Data Arrived at EDR: N/A  
Date Made Active in Reports: N/A  
Number of Days to Update: N/A

Source: EDR, Inc.  
Telephone: N/A  
Last EDR Contact: N/A  
Next Scheduled EDR Contact: N/A  
Data Release Frequency: Varies

## **OTHER DATABASE(S)**

Depending on the geographic area covered by this report, the data provided in these specialty databases may or may not be complete. For example, the existence of wetlands information data in a specific report does not mean that all wetlands in the area covered by the report are included. Moreover, the absence of any reported wetlands information does not necessarily mean that wetlands do not exist in the area covered by the report.

## GOVERNMENT RECORDS SEARCHED / DATA CURRENCY TRACKING

### CT MANIFEST: Hazardous Waste Manifest Data

Facility and manifest data. Manifest is a document that lists and tracks hazardous waste from the generator through transporters to a tsd facility.

Date of Government Version: 12/31/2006  
Date Data Arrived at EDR: 12/11/2008  
Date Made Active in Reports: 03/19/2009  
Number of Days to Update: 98

Source: Department of Environmental Protection  
Telephone: 860-424-3375  
Last EDR Contact: 03/13/2009  
Next Scheduled EDR Contact: 06/08/2009  
Data Release Frequency: Annually

### NJ MANIFEST: Manifest Information

Hazardous waste manifest information.

Date of Government Version: 09/30/2007  
Date Data Arrived at EDR: 12/04/2007  
Date Made Active in Reports: 12/31/2007  
Number of Days to Update: 27

Source: Department of Environmental Protection  
Telephone: N/A  
Last EDR Contact: 02/20/2009  
Next Scheduled EDR Contact: 05/04/2009  
Data Release Frequency: Annually

### NY MANIFEST: Facility and Manifest Data

Manifest is a document that lists and tracks hazardous waste from the generator through transporters to a TSD facility.

Date of Government Version: 01/27/2009  
Date Data Arrived at EDR: 02/25/2009  
Date Made Active in Reports: 03/12/2009  
Number of Days to Update: 15

Source: Department of Environmental Conservation  
Telephone: 518-402-8651  
Last EDR Contact: 02/25/2009  
Next Scheduled EDR Contact: 05/25/2009  
Data Release Frequency: Annually

### PA MANIFEST: Manifest Information

Hazardous waste manifest information.

Date of Government Version: 12/31/2007  
Date Data Arrived at EDR: 09/11/2008  
Date Made Active in Reports: 10/02/2008  
Number of Days to Update: 21

Source: Department of Environmental Protection  
Telephone: N/A  
Last EDR Contact: 03/09/2009  
Next Scheduled EDR Contact: 06/08/2009  
Data Release Frequency: Annually

### RI MANIFEST: Manifest information

Hazardous waste manifest information

Date of Government Version: 12/31/2008  
Date Data Arrived at EDR: 02/12/2009  
Date Made Active in Reports: 03/11/2009  
Number of Days to Update: 27

Source: Department of Environmental Management  
Telephone: 401-222-2797  
Last EDR Contact: 03/16/2009  
Next Scheduled EDR Contact: 06/15/2009  
Data Release Frequency: Annually

### WI MANIFEST: Manifest Information

Hazardous waste manifest information.

Date of Government Version: 12/31/2007  
Date Data Arrived at EDR: 08/22/2008  
Date Made Active in Reports: 09/08/2008  
Number of Days to Update: 17

Source: Department of Natural Resources  
Telephone: N/A  
Last EDR Contact: 04/07/2009  
Next Scheduled EDR Contact: 07/06/2009  
Data Release Frequency: Annually

**Oil/Gas Pipelines:** This data was obtained by EDR from the USGS in 1994. It is referred to by USGS as GeoData Digital Line Graphs from 1:100,000-Scale Maps. It was extracted from the transportation category including some oil, but primarily gas pipelines.

### Electric Power Transmission Line Data

Source: PennWell Corporation  
Telephone: (800) 823-6277

This map includes information copyrighted by PennWell Corporation. This information is provided on a best effort basis and PennWell Corporation does not guarantee its accuracy nor warrant its fitness for any particular purpose. Such information has been reprinted with the permission of PennWell.

## GOVERNMENT RECORDS SEARCHED / DATA CURRENCY TRACKING

**Sensitive Receptors:** There are individuals deemed sensitive receptors due to their fragile immune systems and special sensitivity to environmental discharges. These sensitive receptors typically include the elderly, the sick, and children. While the location of all sensitive receptors cannot be determined, EDR indicates those buildings and facilities - schools, daycares, hospitals, medical centers, and nursing homes - where individuals who are sensitive receptors are likely to be located.

### AHA Hospitals:

Source: American Hospital Association, Inc.

Telephone: 312-280-5991

The database includes a listing of hospitals based on the American Hospital Association's annual survey of hospitals.

### Medical Centers: Provider of Services Listing

Source: Centers for Medicare & Medicaid Services

Telephone: 410-786-3000

A listing of hospitals with Medicare provider number, produced by Centers of Medicare & Medicaid Services, a federal agency within the U.S. Department of Health and Human Services.

### Nursing Homes

Source: National Institutes of Health

Telephone: 301-594-6248

Information on Medicare and Medicaid certified nursing homes in the United States.

### Public Schools

Source: National Center for Education Statistics

Telephone: 202-502-7300

The National Center for Education Statistics' primary database on elementary and secondary public education in the United States. It is a comprehensive, annual, national statistical database of all public elementary and secondary schools and school districts, which contains data that are comparable across all states.

### Private Schools

Source: National Center for Education Statistics

Telephone: 202-502-7300

The National Center for Education Statistics' primary database on private school locations in the United States.

### Daycare Centers: Child Care Centers

Source: Department of Human Resources

Telephone: 404-651-5562

**Flood Zone Data:** This data, available in select counties across the country, was obtained by EDR in 1999 from the Federal Emergency Management Agency (FEMA). Data depicts 100-year and 500-year flood zones as defined by FEMA.

**NWI:** National Wetlands Inventory. This data, available in select counties across the country, was obtained by EDR in 2002 and 2005 from the U.S. Fish and Wildlife Service.

### Scanned Digital USGS 7.5' Topographic Map (DRG)

Source: United States Geologic Survey

A digital raster graphic (DRG) is a scanned image of a U.S. Geological Survey topographic map. The map images are made by scanning published paper maps on high-resolution scanners. The raster image is georeferenced and fit to the Universal Transverse Mercator (UTM) projection.

## **STREET AND ADDRESS INFORMATION**

© 2009 Tele Atlas North America, Inc. All rights reserved. This material is proprietary and the subject of copyright protection and other intellectual property rights owned by or licensed to Tele Atlas North America, Inc. The use of this material is subject to the terms of a license agreement. You will be held liable for any unauthorized copying or disclosure of this material.

## **GEOCHECK<sup>®</sup> - PHYSICAL SETTING SOURCE ADDENDUM**

### **TARGET PROPERTY ADDRESS**

WC MEREDITH  
2335 LAWRENCE ST  
EAST POINT, GA 30344

### **TARGET PROPERTY COORDINATES**

Latitude (North):	33.68730 - 33° 41' 14.3"
Longitude (West):	84.4413 - 84° 26' 28.7"
Universal Transverse Mercator:	Zone 16
UTM X (Meters):	737188.6
UTM Y (Meters):	3730230.5
Elevation:	1048 ft. above sea level

### **USGS TOPOGRAPHIC MAP**

Target Property Map:	33084-F4 SOUTHWEST ATLANTA, GA
Most Recent Revision:	1997

EDR's GeoCheck Physical Setting Source Addendum is provided to assist the environmental professional in forming an opinion about the impact of potential contaminant migration.

Assessment of the impact of contaminant migration generally has two principle investigative components:

1. Groundwater flow direction, and
2. Groundwater flow velocity.

Groundwater flow direction may be impacted by surface topography, hydrology, hydrogeology, characteristics of the soil, and nearby wells. Groundwater flow velocity is generally impacted by the nature of the geologic strata.

## GEOCHECK® - PHYSICAL SETTING SOURCE SUMMARY

### GROUNDWATER FLOW DIRECTION INFORMATION

Groundwater flow direction for a particular site is best determined by a qualified environmental professional using site-specific well data. If such data is not reasonably ascertainable, it may be necessary to rely on other sources of information, such as surface topographic information, hydrologic information, hydrogeologic data collected on nearby properties, and regional groundwater flow information (from deep aquifers).

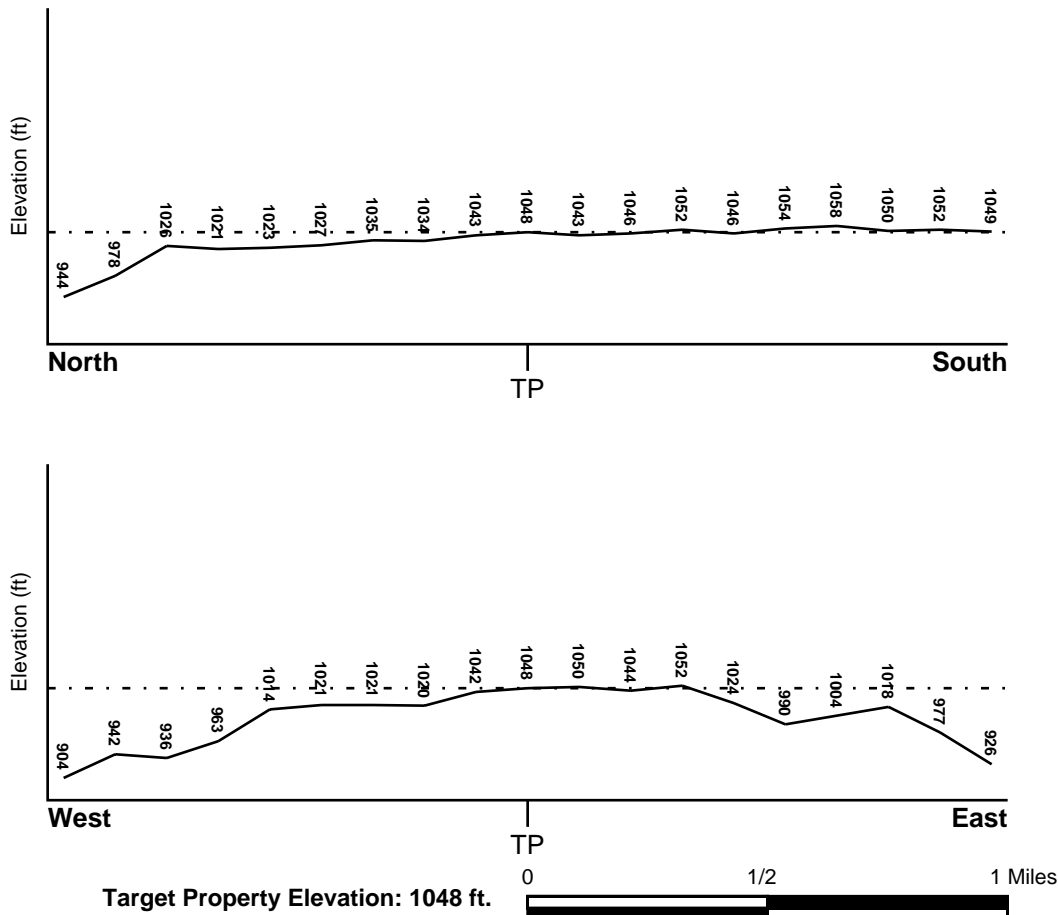
### TOPOGRAPHIC INFORMATION

Surface topography may be indicative of the direction of surficial groundwater flow. This information can be used to assist the environmental professional in forming an opinion about the impact of nearby contaminated properties or, should contamination exist on the target property, what downgradient sites might be impacted.

### TARGET PROPERTY TOPOGRAPHY

General Topographic Gradient: General WNW

### SURROUNDING TOPOGRAPHY: ELEVATION PROFILES



Source: Topography has been determined from the USGS 7.5' Digital Elevation Model and should be evaluated on a relative (not an absolute) basis. Relative elevation information between sites of close proximity should be field verified.

## GEOCHECK® - PHYSICAL SETTING SOURCE SUMMARY

### HYDROLOGIC INFORMATION

Surface water can act as a hydrologic barrier to groundwater flow. Such hydrologic information can be used to assist the environmental professional in forming an opinion about the impact of nearby contaminated properties or, should contamination exist on the target property, what downgradient sites might be impacted.

Refer to the Physical Setting Source Map following this summary for hydrologic information (major waterways and bodies of water).

### FEMA FLOOD ZONE

<u>Target Property County</u>	<u>FEMA Flood</u>
FULTON, GA	<u>Electronic Data</u>
	YES - refer to the Overview Map and Detail Map
Flood Plain Panel at Target Property:	13121C0362E
Additional Panels in search area:	13121C0354E
	13121C0358E
	13121C0366E

### NATIONAL WETLAND INVENTORY

<u>NWI Quad at Target Property</u>	<u>NWI Electronic</u>
SOUTHWEST ATLANTA	<u>Data Coverage</u>
	YES - refer to the Overview Map and Detail Map

### HYDROGEOLOGIC INFORMATION

Hydrogeologic information obtained by installation of wells on a specific site can often be an indicator of groundwater flow direction in the immediate area. Such hydrogeologic information can be used to assist the environmental professional in forming an opinion about the impact of nearby contaminated properties or, should contamination exist on the target property, what downgradient sites might be impacted.

### AQUIFLOW®

Search Radius: 1.000 Mile.

EDR has developed the AQUIFLOW Information System to provide data on the general direction of groundwater flow at specific points. EDR has reviewed reports submitted by environmental professionals to regulatory authorities at select sites and has extracted the date of the report, groundwater flow direction as determined hydrogeologically, and the depth to water table.

<u>MAP ID</u>	<u>LOCATION</u>	<u>GENERAL DIRECTION</u>
	<u>FROM TP</u>	<u>GROUNDWATER FLOW</u>
1	1/4 - 1/2 Mile ESE	NE
28	1/2 - 1 Mile SSE	SE

For additional site information, refer to Physical Setting Source Map Findings.



## **GEOCHECK® - PHYSICAL SETTING SOURCE SUMMARY**

### **GROUNDWATER FLOW VELOCITY INFORMATION**

Groundwater flow velocity information for a particular site is best determined by a qualified environmental professional using site specific geologic and soil strata data. If such data are not reasonably ascertainable, it may be necessary to rely on other sources of information, including geologic age identification, rock stratigraphic unit and soil characteristics data collected on nearby properties and regional soil information. In general, contaminant plumes move more quickly through sandy-gravelly types of soils than silty-clayey types of soils.

### **GEOLOGIC INFORMATION IN GENERAL AREA OF TARGET PROPERTY**

Geologic information can be used by the environmental professional in forming an opinion about the relative speed at which contaminant migration may be occurring.

#### **ROCK STRATIGRAPHIC UNIT**

Era: Paleozoic  
System: Mississippian  
Series: migmatite  
Code: mm3 (*decoded above as Era, System & Series*)

#### **GEOLOGIC AGE IDENTIFICATION**

Category: Metamorphic Rocks

Geologic Age and Rock Stratigraphic Unit Source: P.G. Schruben, R.E. Arndt and W.J. Bawiec, Geology of the Conterminous U.S. at 1:2,500,000 Scale - a digital representation of the 1974 P.B. King and H.M. Beikman Map, USGS Digital Data Series DDS - 11 (1994).

### **DOMINANT SOIL COMPOSITION IN GENERAL AREA OF TARGET PROPERTY**

The U.S. Department of Agriculture's (USDA) Soil Conservation Service (SCS) leads the National Cooperative Soil Survey (NCSS) and is responsible for collecting, storing, maintaining and distributing soil survey information for privately owned lands in the United States. A soil map in a soil survey is a representation of soil patterns in a landscape. Soil maps for STATSGO are compiled by generalizing more detailed (SSURGO) soil survey maps. The following information is based on Soil Conservation Service STATSGO data.

Soil Component Name: URBAN LAND

Soil Surface Texture: variable

Hydrologic Group: Not reported

Soil Drainage Class: Not reported

Hydric Status: Soil does not meet the requirements for a hydric soil.

Corrosion Potential - Uncoated Steel: Not Reported

Depth to Bedrock Min: > 10 inches

Depth to Bedrock Max: > 10 inches

## GEOCHECK® - PHYSICAL SETTING SOURCE SUMMARY

Soil Layer Information							
Layer	Boundary		Soil Texture Class	Classification		Permeability Rate (in/hr)	Soil Reaction (pH)
	Upper	Lower		AASHTO Group	Unified Soil		
1	0 inches	6 inches	variable	Not reported	Not reported	Max: 0.00 Min: 0.00	Max: 0.00 Min: 0.00

### OTHER SOIL TYPES IN AREA

Based on Soil Conservation Service STATSGO data, the following additional subordinant soil types may appear within the general area of target property.

Soil Surface Textures: No Other Soil Types

Surficial Soil Types: No Other Soil Types

Shallow Soil Types: sandy clay

Deeper Soil Types: No Other Soil Types

### LOCAL / REGIONAL WATER AGENCY RECORDS

EDR Local/Regional Water Agency records provide water well information to assist the environmental professional in assessing sources that may impact ground water flow direction, and in forming an opinion about the impact of contaminant migration on nearby drinking water wells.

### WELL SEARCH DISTANCE INFORMATION

<u>DATABASE</u>	<u>SEARCH DISTANCE (miles)</u>
Federal USGS	1.000
Federal FRDS PWS	Nearest PWS within 1 mile
State Database	1.000

### FEDERAL USGS WELL INFORMATION

<u>MAP ID</u>	<u>WELL ID</u>	<u>LOCATION FROM TP</u>
A2	USGS2312675	1/4 - 1/2 Mile NW
A4	USGS2312676	1/4 - 1/2 Mile NW
A6	USGS2312680	1/4 - 1/2 Mile NW
A9	USGS2312681	1/4 - 1/2 Mile NW
B10	USGS2312470	1/4 - 1/2 Mile NNW
B11	USGS2312685	1/4 - 1/2 Mile NNW
A15	USGS2312677	1/4 - 1/2 Mile NW
B16	USGS2312471	1/4 - 1/2 Mile NNW

## GEOCHECK® - PHYSICAL SETTING SOURCE SUMMARY

### FEDERAL USGS WELL INFORMATION

MAP ID	WELL ID	LOCATION FROM TP
A18	USGS2312682	1/4 - 1/2 Mile NW
A21	USGS2312683	1/4 - 1/2 Mile NW
B22	USGS2312472	1/4 - 1/2 Mile NNW
C24	USGS2312658	1/2 - 1 Mile SSE
D27	USGS2312668	1/2 - 1 Mile WSW
E29	USGS2312659	1/2 - 1 Mile SSW
F32	USGS2312482	1/2 - 1 Mile NNE

### FEDERAL FRDS PUBLIC WATER SUPPLY SYSTEM INFORMATION

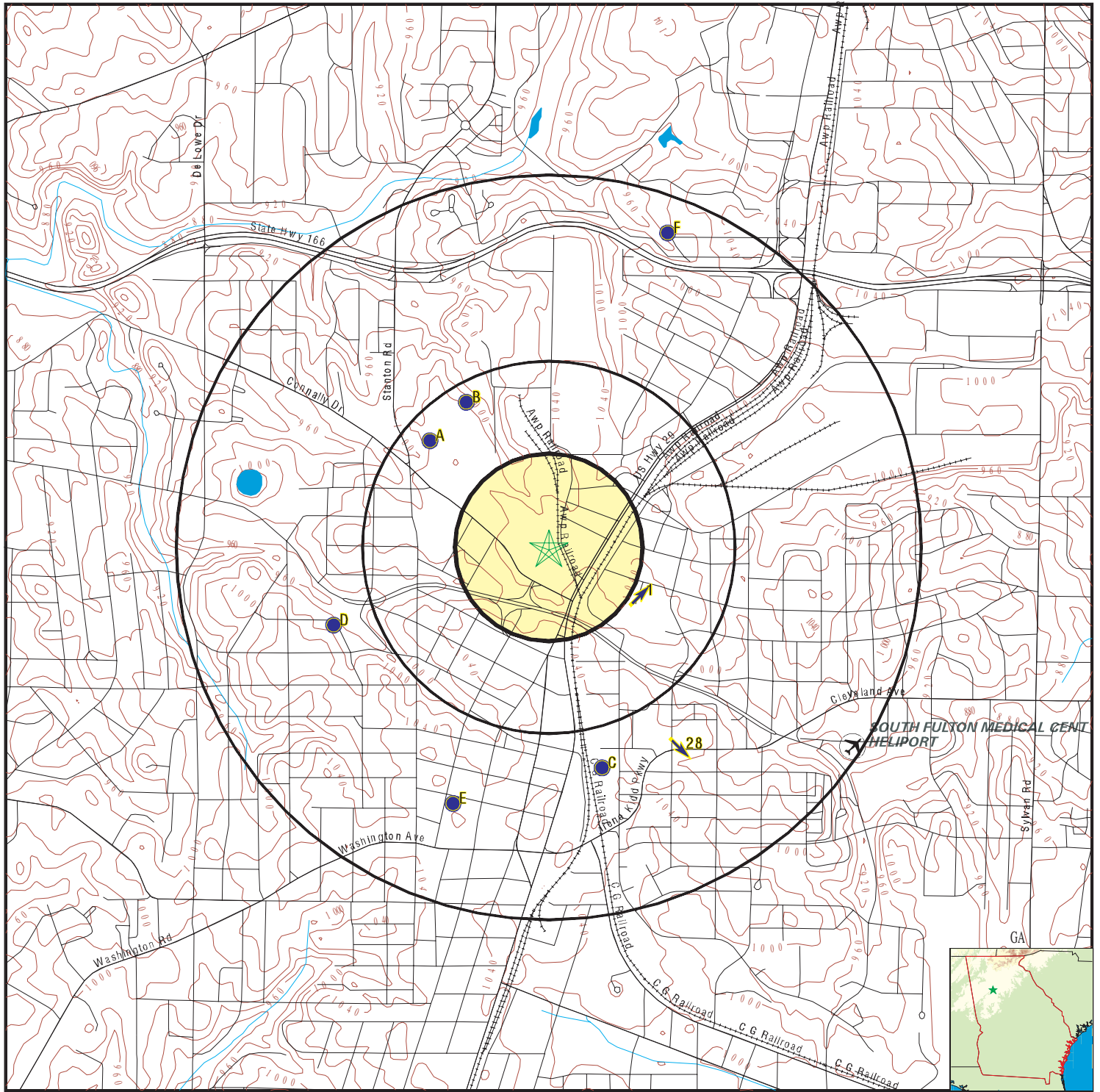
MAP ID	WELL ID	LOCATION FROM TP
No PWS System Found		

Note: PWS System location is not always the same as well location.

### STATE DATABASE WELL INFORMATION

MAP ID	WELL ID	LOCATION FROM TP
A3	0000004591	1/4 - 1/2 Mile NW
A5	0000004592	1/4 - 1/2 Mile NW
A7	0000004595	1/4 - 1/2 Mile NW
A8	0000004596	1/4 - 1/2 Mile NW
B12	0000004600	1/4 - 1/2 Mile NNW
B13	0000004599	1/4 - 1/2 Mile NNW
A14	0000004593	1/4 - 1/2 Mile NW
B17	0000004601	1/4 - 1/2 Mile NNW
A19	0000004597	1/4 - 1/2 Mile NW
A20	0000004598	1/4 - 1/2 Mile NW
B23	0000004602	1/4 - 1/2 Mile NNW
C25	0000004588	1/2 - 1 Mile SSE
D26	0000004590	1/2 - 1 Mile WSW
E30	0000004589	1/2 - 1 Mile SSW
F31	0000004603	1/2 - 1 Mile NNE

# PHYSICAL SETTING SOURCE MAP - 2471363.2s



County Boundary

Major Roads

Contour Lines

Airports

Earthquake epicenter, Richter 5 or greater

Water Wells

Public Water Supply Wells

Cluster of Multiple Icons



Groundwater Flow Direction



Indeterminate Groundwater Flow at Location



Groundwater Flow Varies at Location



Wildlife Areas



SITE NAME: WC Meredith  
ADDRESS: 2335 Lawrence St  
East Point GA 30344  
LAT/LONG: 33.6873 / 84.4413

CLIENT: Envirorisk Consultants, Inc.  
CONTACT: Steven Yekich  
INQUIRY #: 2471363.2s  
DATE: April 21, 2009 8:26 am

# GEOCHECK® - PHYSICAL SETTING SOURCE MAP FINDINGS

Map ID  
Direction  
Distance  
Elevation

Database EDR ID Number

<b>1</b> <b>ESE</b> <b>1/4 - 1/2 Mile</b> <b>Lower</b>	Site ID: 9000033 Groundwater Flow: NE Shallow Water Depth: 3.43 Deep Water Depth: 15.48 Average Water Depth: Not Reported Date: 2/2/1995	<b>AQUIFLOW</b>	<b>22964</b>
---	---	-----------------	--------------

<b>A2</b> <b>NW</b> <b>1/4 - 1/2 Mile</b> <b>Lower</b>	<b>FED USGS</b>	<b>USGS2312675</b>
---	-----------------	--------------------

Agency cd:	USGS	Site no:	334127084264801
Site name:	10DD83		
Latitude:	334127		
Longitude:	0842648	Dec lat:	33.69094173
Dec lon:	-84.44659507	Coor meth:	M
Coor accr:	T	Latlong datum:	NAD27
Dec latlong datum:	NAD83	District:	13
State:	13	County:	121
Country:	US	Land net:	Not Reported
Location map:	SOUTHWEST ATLANTA	Map scale:	24000
Altitude:	1020		
Altitude method:	Interpolated from topographic map		
Altitude accuracy:	05		
Altitude datum:	National Geodetic Vertical Datum of 1929		
Hydrologic:	Middle ChattahoocheeLake Harding. Alabama, Georgia. Area = 3060 sq.mi.		
Topographic:	Not Reported		
Site type:	Ground-water other than Spring	Date construction:	198907
Date inventoried:	19900119	Mean greenwich time offset:	EST
Local standard time flag:	N		
Type of ground water site:	Single well, other than collector or Ranney type		
Aquifer Type:	Not Reported		
Aquifer:	Not Reported		
Well depth:	75	Hole depth:	Not Reported
Source of depth data:	other government (other than USGS)		
Project number:	04513201		
Real time data flag:	Not Reported	Daily flow data begin date:	Not Reported
Daily flow data end date:	Not Reported	Daily flow data count:	Not Reported
Peak flow data begin date:	Not Reported	Peak flow data end date:	Not Reported
Peak flow data count:	Not Reported	Water quality data begin date:	Not Reported
Water quality data end date:	Not Reported	Water quality data count:	Not Reported
Ground water data begin date:	Not Reported	Ground water data end date:	Not Reported
Ground water data count:	Not Reported		

Ground-water levels, Number of Measurements: 0

<b>A3</b> <b>NW</b> <b>1/4 - 1/2 Mile</b> <b>Lower</b>	<b>GA WELLS</b>	<b>0000004591</b>
---	-----------------	-------------------

## GEOCHECK® - PHYSICAL SETTING SOURCE MAP FINDINGS

Well #:	10DD83	County FIPS:	121
Remarks:	SOTHERN WOOD PDMONT(PW-10		
Latitude:	334127	Longitude:	0842648
Altitude:	1020	Depth:	75
Depth to bottom of Casing:	35	Diameter of Casing:	6
Casing Material:	Steel	Discharge:	Not Reported
Type of Openings:	Open hole	Date Built:	198907
Depth to top of this open interval:			35
Depth to bottom of this open interval:			75
Primary Use:	Dewater		
Aquifer:	Not Reported		

**A4  
NW  
1/4 - 1/2 Mile  
Lower**

**FED USGS USGS2312676**

Agency cd:	USGS	Site no:	334128084264801
Site name:	10DD78		
Latitude:	334128		
Longitude:	0842648	Dec lat:	33.6912195
Dec lon:	-84.44659508	Coor meth:	M
Coor accr:	T	Latlong datum:	NAD27
Dec latlong datum:	NAD83	District:	13
State:	13	County:	121
Country:	US	Land net:	Not Reported
Location map:	SOUTHWEST ATLANTA	Map scale:	24000
Altitude:	1060		
Altitude method:	Interpolated from topographic map		
Altitude accuracy:	05		
Altitude datum:	National Geodetic Vertical Datum of 1929		
Hydrologic:	Middle ChattahoocheeLake Harding. Alabama, Georgia. Area = 3060 sq.mi.		
Topographic:	Not Reported		
Site type:	Ground-water other than Spring	Date construction:	198907
Date inventoried:	19900118	Mean greenwich time offset:	EST
Local standard time flag:	N		
Type of ground water site:	Single well, other than collector or Ranney type		
Aquifer Type:	Not Reported		
Aquifer:	Not Reported		
Well depth:	82	Hole depth:	Not Reported
Source of depth data:	other government (other than USGS)		
Project number:	04513201		
Real time data flag:	Not Reported	Daily flow data begin date:	Not Reported
Daily flow data end date:	Not Reported	Daily flow data count:	Not Reported
Peak flow data begin date:	Not Reported	Peak flow data end date:	Not Reported
Peak flow data count:	Not Reported	Water quality data begin date:	Not Reported
Water quality data end date:	Not Reported	Water quality data count:	Not Reported
Ground water data begin date:	Not Reported	Ground water data end date:	Not Reported
Ground water data count:	Not Reported		

Ground-water levels, Number of Measurements: 0

**A5  
NW  
1/4 - 1/2 Mile  
Lower**

**GA WELLS 0000004592**

## GEOCHECK® - PHYSICAL SETTING SOURCE MAP FINDINGS

Well #:	10DD78	County FIPS:	121
Remarks:	SOTHRN WOOD PDMONT (PW-5)		
Latitude:	334128	Longitude:	0842648
Altitude:	1060	Depth:	82
Depth to bottom of Casing:	42	Diameter of Casing:	6
Casing Material:	Steel	Discharge:	Not Reported
Type of Openings:	Open hole	Date Built:	198907
Depth to top of this open interval:	42		
Depth to bottom of this open interval:	82		
Primary Use:	Dewater		
Aquifer:	Not Reported		

**A6  
NW  
1/4 - 1/2 Mile  
Lower**

**FED USGS      USGS2312680**

Agency cd:	USGS	Site no:	334129084264701
Site name:	10DD84		
Latitude:	334129		
Longitude:	0842647	Dec lat:	33.69149727
Dec lon:	-84.44631729	Coor meth:	M
Coor accr:	T	Latlong datum:	NAD27
Dec latlong datum:	NAD83	District:	13
State:	13	County:	121
Country:	US	Land net:	Not Reported
Location map:	SOUTHWEST ATLANTA	Map scale:	24000
Altitude:	1040		
Altitude method:	Interpolated from topographic map		
Altitude accuracy:	05		
Altitude datum:	National Geodetic Vertical Datum of 1929		
Hydrologic:	Middle ChattahoocheeLake Harding. Alabama, Georgia. Area = 3060 sq.mi.		
Topographic:	Not Reported		
Site type:	Ground-water other than Spring	Date construction:	198907
Date inventoried:	19900119	Mean greenwich time offset:	EST
Local standard time flag:	N		
Type of ground water site:	Single well, other than collector or Ranney type		
Aquifer Type:	Not Reported		
Aquifer:	Not Reported		
Well depth:	75	Hole depth:	Not Reported
Source of depth data:	other government (other than USGS)		
Project number:	04513201		
Real time data flag:	Not Reported	Daily flow data begin date:	Not Reported
Daily flow data end date:	Not Reported	Daily flow data count:	Not Reported
Peak flow data begin date:	Not Reported	Peak flow data end date:	Not Reported
Peak flow data count:	Not Reported	Water quality data begin date:	Not Reported
Water quality data end date:	Not Reported	Water quality data count:	Not Reported
Ground water data begin date:	Not Reported	Ground water data end date:	Not Reported
Ground water data count:	Not Reported		

Ground-water levels, Number of Measurements: 0

**A7  
NW  
1/4 - 1/2 Mile  
Lower**

**GA WELLS      0000004595**

## GEOCHECK® - PHYSICAL SETTING SOURCE MAP FINDINGS

Well #:	10DD84	County FIPS:	121
Remarks:	STHRN WOOD PDMONT (PW-11)		
Latitude:	334129	Longitude:	0842647
Altitude:	1040	Depth:	75
Depth to bottom of Casing:	35	Diameter of Casing:	6
Casing Material:	Steel	Discharge:	Not Reported
Type of Openings:	Open hole	Date Built:	198907
Depth to top of this open interval:			35
Depth to bottom of this open interval:			75
Primary Use:	Dewater		
Aquifer:	Not Reported		

**A8  
NW  
1/4 - 1/2 Mile  
Lower**

**GA WELLS      0000004596**

Well #:	10DD77	County FIPS:	121
Remarks:	So. wood pied (pw-4)		
Latitude:	334129	Longitude:	0842649
Altitude:	Not Reported	Depth:	Not Reported
Depth to bottom of Casing:	20	Diameter of Casing:	6
Casing Material:	Steel	Discharge:	Not Reported
Type of Openings:	Open hole	Date Built:	198907
Depth to top of this open interval:			20
Depth to bottom of this open interval:			60
Primary Use:	Not Reported		
Aquifer:	Not Reported		

**A9  
NW  
1/4 - 1/2 Mile  
Lower**

**FED USGS      USGS2312681**

Agency cd:	USGS	Site no:	334129084264901
Site name:	10DD77		
Latitude:	334129	Dec lat:	33.69149728
Longitude:	0842649	Coor meth:	M
Dec lon:	-84.44687287	Latlong datum:	NAD27
Coor accr:	T	District:	13
Dec latlong datum:	NAD83	County:	121
State:	13	Land net:	Not Reported
Country:	US	Map scale:	24000
Location map:	SOUTHWEST ATLANTA		
Altitude:	Not Reported		
Altitude method:	Not Reported		
Altitude accuracy:	Not Reported		
Altitude datum:	Not Reported		
Hydrologic:	Middle ChattahoocheeLake Harding. Alabama, Georgia. Area = 3060 sq.mi.		
Topographic:	Not Reported		
Site type:	Ground-water other than Spring	Date construction:	Not Reported
Date inventoried:	Not Reported	Mean greenwich time offset:	EST
Local standard time flag:	N		
Type of ground water site:	Single well, other than collector or Ranney type		
Aquifer Type:	Not Reported		
Aquifer:	Not Reported		
Well depth:	Not Reported	Hole depth:	Not Reported
Source of depth data:	Not Reported		
Project number:	04513201		
Real time data flag:	Not Reported	Daily flow data begin date:	Not Reported
Daily flow data end date:	Not Reported	Daily flow data count:	Not Reported
Peak flow data begin date:	Not Reported	Peak flow data end date:	Not Reported



## GEOCHECK® - PHYSICAL SETTING SOURCE MAP FINDINGS

Peak flow data count: Not Reported  
 Water quality data end date: Not Reported  
 Ground water data begin date: Not Reported  
 Ground water data count: Not Reported

Water quality data begin date: Not Reported  
 Water quality data count: Not Reported  
 Ground water data end date: Not Reported

Ground-water levels, Number of Measurements: 0

**B10**  
**NNW**  
**1/4 - 1/2 Mile**  
**Lower**

**FED USGS USGS2312470**

Agency cd:	USGS	Site no:	334134084264201
Site name:	10DD81		
Latitude:	334134		
Longitude:	0842642	Dec lat:	33.69288612
Dec lon:	-84.44492837	Coor meth:	M
Coor accr:	T	Latlong datum:	NAD27
Dec latlong datum:	NAD83	District:	13
State:	13	County:	121
Country:	US	Land net:	Not Reported
Location map:	SOUTHWEST ATLANTA	Map scale:	24000
Altitude:	1010		
Altitude method:	Interpolated from topographic map		
Altitude accuracy:	05		
Altitude datum:	National Geodetic Vertical Datum of 1929		
Hydrologic:	Middle Chattahoochee Lake Harding, Alabama, Georgia. Area = 3060 sq.mi.		
Topographic:	Not Reported		
Site type:	Ground-water other than Spring	Date construction:	198907
Date inventoried:	19900119	Mean greenwich time offset:	EST
Local standard time flag:	N		
Type of ground water site:	Single well, other than collector or Ranney type		
Aquifer Type:	Not Reported		
Aquifer:	Not Reported		
Well depth:	115	Hole depth:	Not Reported
Source of depth data:	other government (other than USGS)		
Project number:	045130201		
Real time data flag:	Not Reported	Daily flow data begin date:	Not Reported
Daily flow data end date:	Not Reported	Daily flow data count:	Not Reported
Peak flow data begin date:	Not Reported	Peak flow data end date:	Not Reported
Peak flow data count:	Not Reported	Water quality data begin date:	Not Reported
Water quality data end date:	Not Reported	Water quality data count:	Not Reported
Ground water data begin date:	Not Reported	Ground water data end date:	Not Reported
Ground water data count:	Not Reported		

Ground-water levels, Number of Measurements: 0

**B11**  
**NNW**  
**1/4 - 1/2 Mile**  
**Lower**

**FED USGS USGS2312685**

## GEOCHECK® - PHYSICAL SETTING SOURCE MAP FINDINGS

Agency cd:	USGS	Site no:	334133084264401
Site name:	10DD82		
Latitude:	334133		
Longitude:	0842644	Dec lat:	33.69260835
Dec lon:	-84.44548394	Coor meth:	M
Coor accr:	T	Latlong datum:	NAD27
Dec latlong datum:	NAD83	District:	13
State:	13	County:	121
Country:	US	Land net:	Not Reported
Location map:	SOUTHWEST ATLANTA	Map scale:	24000
Altitude:	1030		
Altitude method:	Interpolated from topographic map		
Altitude accuracy:	05		
Altitude datum:	National Geodetic Vertical Datum of 1929		
Hydrologic:	Middle ChattahoocheeLake Harding. Alabama, Georgia. Area = 3060 sq.mi.		
Topographic:	Not Reported		
Site type:	Ground-water other than Spring	Date construction:	198907
Date inventoried:	19900119	Mean greenwich time offset:	EST
Local standard time flag:	N		
Type of ground water site:	Single well, other than collector or Ranney type		
Aquifer Type:	Not Reported		
Aquifer:	Not Reported		
Well depth:	100	Hole depth:	Not Reported
Source of depth data:	other government (other than USGS)		
Project number:	04513201		
Real time data flag:	Not Reported	Daily flow data begin date:	Not Reported
Daily flow data end date:	Not Reported	Daily flow data count:	Not Reported
Peak flow data begin date:	Not Reported	Peak flow data end date:	Not Reported
Peak flow data count:	Not Reported	Water quality data begin date:	Not Reported
Water quality data end date:	Not Reported	Water quality data count:	Not Reported
Ground water data begin date:	Not Reported	Ground water data end date:	Not Reported
Ground water data count:	Not Reported		

Ground-water levels, Number of Measurements: 0

**B12**  
**NNW**  
**1/4 - 1/2 Mile**  
**Lower**

**GA WELLS 0000004600**

Well #:	10DD81	County FIPS:	121
Remarks:	SOTHRN WOOD PDMONT (PW-8)		
Latitude:	334134	Longitude:	0842642
Altitude:	1010	Depth:	115
Depth to bottom of Casing:	75	Diameter of Casing:	6
Casing Material:	Steel	Discharge:	Not Reported
Type of Openings:	Open hole	Date Built:	198907
Depth to top of this open interval:			75
Depth to bottom of this open interval:			115
Primary Use:	Dewater		
Aquifer:	Not Reported		

**B13**  
**NNW**  
**1/4 - 1/2 Mile**  
**Lower**

**GA WELLS 0000004599**

## GEOCHECK® - PHYSICAL SETTING SOURCE MAP FINDINGS

Well #:	10DD82	County FIPS:	121
Remarks:	SOTHRN WOOD PDMONT (PW-9)		
Latitude:	334133	Longitude:	0842644
Altitude:	1030	Depth:	100
Depth to bottom of Casing:	60	Diameter of Casing:	6
Casing Material:	Steel	Discharge:	Not Reported
Type of Openings:	Open hole	Date Built:	198907
Depth to top of this open interval:			60
Depth to bottom of this open interval:			100
Primary Use:	Dewater		
Aquifer:	Not Reported		

**A14  
NW  
1/4 - 1/2 Mile  
Lower**

**GA WELLS      0000004593**

Well #:	10DD76	County FIPS:	121
Remarks:	SOTHRN WOOD PDMONT (PW-3)		
Latitude:	334128	Longitude:	0842651
Altitude:	1010	Depth:	Not Reported
Depth to bottom of Casing:	35	Diameter of Casing:	6
Casing Material:	Steel	Discharge:	Not Reported
Type of Openings:	Open hole	Date Built:	198907
Depth to top of this open interval:			35
Depth to bottom of this open interval:			75
Primary Use:	Dewater		
Aquifer:	Not Reported		

**A15  
NW  
1/4 - 1/2 Mile  
Lower**

**FED USGS      USGS2312677**

Agency cd:	USGS	Site no:	334128084265101
Site name:	10DD76		
Latitude:	334128	Dec lat:	33.69121951
Longitude:	0842651	Coor meth:	M
Dec lon:	-84.44742844	Latlong datum:	NAD27
Coor accr:	T	District:	13
Dec latlong datum:	NAD83	County:	121
State:	13	Land net:	Not Reported
Country:	US	Map scale:	24000
Location map:	SOUTHWEST ATLANTA		
Altitude:	1010		
Altitude method:	Interpolated from topographic map		
Altitude accuracy:	05		
Altitude datum:	National Geodetic Vertical Datum of 1929		
Hydrologic:	Middle ChattahoocheeLake Harding. Alabama, Georgia. Area = 3060 sq.mi.		
Topographic:	Not Reported		
Site type:	Ground-water other than Spring	Date construction:	198907
Date inventoried:	198907	Mean greenwich time offset:	EST
Local standard time flag:	N		
Type of ground water site:	Single well, other than collector or Ranney type		
Aquifer Type:	Not Reported		
Aquifer:	Not Reported		
Well depth:	Not Reported	Hole depth:	Not Reported
Source of depth data:	Not Reported		
Project number:	04513201		
Real time data flag:	Not Reported	Daily flow data begin date:	Not Reported
Daily flow data end date:	Not Reported	Daily flow data count:	Not Reported
Peak flow data begin date:	Not Reported	Peak flow data end date:	Not Reported

## GEOCHECK® - PHYSICAL SETTING SOURCE MAP FINDINGS

Peak flow data count: Not Reported  
Water quality data end date: Not Reported  
Ground water data begin date: Not Reported  
Ground water data count: Not Reported

Water quality data begin date: Not Reported  
Water quality data count: Not Reported  
Ground water data end date: Not Reported

Ground-water levels, Number of Measurements: 0

**B16**  
**NNW**  
**1/4 - 1/2 Mile**  
**Lower**

**FED USGS USGS2312471**

Agency cd:	USGS	Site no:	334135084264201
Site name:	10DD80		
Latitude:	334135		
Longitude:	0842642	Dec lat:	33.69316389
Dec lon:	-84.44492837	Coor meth:	M
Coor accr:	T	Latlong datum:	NAD27
Dec latlong datum:	NAD83	District:	13
State:	13	County:	121
Country:	US	Land net:	Not Reported
Location map:	SOUTHWEST ATLANTA	Map scale:	24000
Altitude:	990		
Altitude method:	Interpolated from topographic map		
Altitude accuracy:	05		
Altitude datum:	National Geodetic Vertical Datum of 1929		
Hydrologic:	Middle ChattahoocheeLake Harding, Alabama, Georgia. Area = 3060 sq.mi.		
Topographic:	Not Reported		
Site type:	Ground-water other than Spring	Date construction:	198907
Date inventoried:	19900119	Mean greenwich time offset:	EST
Local standard time flag:	N		
Type of ground water site:	Single well, other than collector or Ranney type		
Aquifer Type:	Not Reported		
Aquifer:	Not Reported		
Well depth:	100	Hole depth:	Not Reported
Source of depth data:	Not Reported		
Project number:	04513201		
Real time data flag:	Not Reported	Daily flow data begin date:	Not Reported
Daily flow data end date:	Not Reported	Daily flow data count:	Not Reported
Peak flow data begin date:	Not Reported	Peak flow data end date:	Not Reported
Peak flow data count:	Not Reported	Water quality data begin date:	Not Reported
Water quality data end date:	Not Reported	Water quality data count:	Not Reported
Ground water data begin date:	Not Reported	Ground water data end date:	Not Reported
Ground water data count:	Not Reported		

Ground-water levels, Number of Measurements: 0

**B17**  
**NNW**  
**1/4 - 1/2 Mile**  
**Lower**

**GA WELLS 0000004601**

Well #:	10DD80	County FIPS:	121
Remarks:	SOTHRN WOOD PDMONT (PW-7)		
Latitude:	334135	Longitude:	0842642
Altitude:	990	Depth:	100
Depth to bottom of Casing:	60	Diameter of Casing:	6
Casing Material:	Steel	Discharge:	Not Reported
Type of Openings:	Open hole	Date Built:	198907
Depth to top of this open interval:			60
Depth to bottom of this open interval:			100
Primary Use:	Dewater		
Aquifer:	Not Reported		

# GEOCHECK® - PHYSICAL SETTING SOURCE MAP FINDINGS

Map ID  
Direction  
Distance  
Elevation

Database EDR ID Number

**A18**  
**NW**  
**1/4 - 1/2 Mile**  
**Lower**

**FED USGS USGS2312682**

Agency cd:	USGS	Site no:	334130084265001
Site name:	10DD74		
Latitude:	334130		
Longitude:	0842650	Dec lat:	33.69177505
Dec lon:	-84.44715066	Coor meth:	M
Coor accr:	T	Latlong datum:	NAD27
Dec latlong datum:	NAD83	District:	13
State:	13	County:	121
Country:	US	Land net:	Not Reported
Location map:	SOUTHWEST ATLANTA	Map scale:	24000
Altitude:	1020		
Altitude method:	Interpolated from topographic map		
Altitude accuracy:	05		
Altitude datum:	National Geodetic Vertical Datum of 1929		
Hydrologic:	Middle ChattahoocheeLake Harding. Alabama, Georgia. Area = 3060 sq.mi.		
Topographic:	Not Reported		
Site type:	Ground-water other than Spring	Date construction:	19870618
Date inventoried:	19900118	Mean greenwich time offset:	EST
Local standard time flag:	N		
Type of ground water site:	Single well, other than collector or Ranney type		
Aquifer Type:	Not Reported		
Aquifer:	Not Reported		
Well depth:	250	Hole depth:	Not Reported
Source of depth data:	other government (other than USGS)		
Project number:	04513201		
Real time data flag:	0	Daily flow data begin date:	0000-00-00
Daily flow data end date:	0000-00-00	Daily flow data count:	0
Peak flow data begin date:	0000-00-00	Peak flow data end date:	0000-00-00
Peak flow data count:	0	Water quality data begin date:	0000-00-00
Water quality data end date:	0000-00-00	Water quality data count:	0
Ground water data begin date:	1988-02-00	Ground water data end date:	1988-02-00
Ground water data count:	1		

Ground-water levels, Number of Measurements: 1

Date	Feet below Surface	Feet to Sealevel
1988-02	31.8	

**A19**  
**NW**  
**1/4 - 1/2 Mile**  
**Lower**

**GA WELLS 0000004597**

Well #:	10DD74	County FIPS:	121
Remarks:	SOUTHERN WOOD PDMONT PW-1		
Latitude:	334130	Longitude:	0842650
Altitude:	1020	Depth:	250
Depth to bottom of Casing:	21.5	Diameter of Casing:	6
Casing Material:	Steel	Discharge:	10.3
Type of Openings:	Open hole	Date Built:	19870618
Depth to top of this open interval:			21.50
Depth to bottom of this open interval:			250
Primary Use:	Dewater		
Aquifer:	Not Reported		

# GEOCHECK® - PHYSICAL SETTING SOURCE MAP FINDINGS

Map ID  
Direction  
Distance  
Elevation

Database EDR ID Number

**A20**  
**NW**  
**1/4 - 1/2 Mile**  
**Lower**

**GA WELLS 0000004598**

Well #:	10DD79	County FIPS:	121
Remarks:	SOTHRN WOOD PDMONT (PW-6)		
Latitude:	334131	Longitude:	0842649
Altitude:	1040	Depth:	75
Depth to bottom of Casing:	35	Diameter of Casing:	6
Casing Material:	Steel	Discharge:	Not Reported
Type of Openings:	Open hole	Date Built:	198907
Depth to top of this open interval:			35
Depth to bottom of this open interval:			75
Primary Use:	Dewater		
Aquifer:	Not Reported		

**A21**  
**NW**  
**1/4 - 1/2 Mile**  
**Lower**

**FED USGS USGS2312683**

Agency cd:	USGS	Site no:	334131084264901
Site name:	10DD79		
Latitude:	334131		
Longitude:	0842649	Dec lat:	33.69205282
Dec lon:	-84.44687287	Coor meth:	M
Coor accr:	T	Latlong datum:	NAD27
Dec latlong datum:	NAD83	District:	13
State:	13	County:	121
Country:	US	Land net:	Not Reported
Location map:	SOUTHWEST ATLANTA	Map scale:	24000
Altitude:	1040		
Altitude method:	Interpolated from topographic map		
Altitude accuracy:	05		
Altitude datum:	National Geodetic Vertical Datum of 1929		
Hydrologic:	Middle ChattahoocheeLake Harding. Alabama, Georgia. Area = 3060 sq.mi.		
Topographic:	Not Reported		
Site type:	Ground-water other than Spring	Date construction:	198907
Date inventoried:	19900119	Mean greenwich time offset:	EST
Local standard time flag:	N		
Type of ground water site:	Single well, other than collector or Ranney type		
Aquifer Type:	Not Reported		
Aquifer:	Not Reported		
Well depth:	75	Hole depth:	Not Reported
Source of depth data:	other government (other than USGS)		
Project number:	04513201		
Real time data flag:	Not Reported	Daily flow data begin date:	Not Reported
Daily flow data end date:	Not Reported	Daily flow data count:	Not Reported
Peak flow data begin date:	Not Reported	Peak flow data end date:	Not Reported
Peak flow data count:	Not Reported	Water quality data begin date:	Not Reported
Water quality data end date:	Not Reported	Water quality data count:	Not Reported
Ground water data begin date:	Not Reported	Ground water data end date:	Not Reported
Ground water data count:	Not Reported		

Ground-water levels, Number of Measurements: 0

# GEOCHECK® - PHYSICAL SETTING SOURCE MAP FINDINGS

Map ID  
Direction  
Distance  
Elevation

Database EDR ID Number

**B22**  
**NNW**  
**1/4 - 1/2 Mile**  
**Lower**

**FED USGS USGS2312472**

Agency cd:	USGS	Site no:	334135084264301
Site name:	10DD75		
Latitude:	334135		
Longitude:	0842643	Dec lat:	33.69316389
Dec lon:	-84.44520616	Coor meth:	M
Coor accr:	T	Latlong datum:	NAD27
Dec latlong datum:	NAD83	District:	13
State:	13	County:	121
Country:	US	Land net:	Not Reported
Location map:	SOUTHWEST ATLANTA	Map scale:	24000
Altitude:	1016.5		
Altitude method:	Interpolated from topographic map		
Altitude accuracy:	05		
Altitude datum:	National Geodetic Vertical Datum of 1929		
Hydrologic:	Middle ChattahoocheeLake Harding. Alabama, Georgia. Area = 3060 sq.mi.		
Topographic:	Not Reported		
Site type:	Ground-water other than Spring	Date construction:	19871124
Date inventoried:	19900118	Mean greenwich time offset:	EST
Local standard time flag:	N		
Type of ground water site:	Single well, other than collector or Ranney type		
Aquifer Type:	Not Reported		
Aquifer:	Not Reported		
Well depth:	350	Hole depth:	Not Reported
Source of depth data:	other government (other than USGS)		
Project number:	04513201		
Real time data flag:	0	Daily flow data begin date:	0000-00-00
Daily flow data end date:	0000-00-00	Daily flow data count:	0
Peak flow data begin date:	0000-00-00	Peak flow data end date:	0000-00-00
Peak flow data count:	0	Water quality data begin date:	0000-00-00
Water quality data end date:	0000-00-00	Water quality data count:	0
Ground water data begin date:	1988-06-00	Ground water data end date:	1988-06-00
Ground water data count:	1		

Ground-water levels, Number of Measurements: 1

Date	Feet below Surface	Feet to Sealevel
1988-06	40	

**B23**  
**NNW**  
**1/4 - 1/2 Mile**  
**Lower**

**GA WELLS 0000004602**

Well #:	10DD75	County FIPS:	121
Remarks:	SOTHRN WOOD PDMONT (PW-2)		
Latitude:	334135	Longitude:	0842643
Altitude:	1016.5	Depth:	350
Depth to bottom of Casing:	110	Diameter of Casing:	6
Casing Material:	Steel	Discharge:	31.6
Type of Openings:	Open hole	Date Built:	19871124
Depth to top of this open interval:			110
Depth to bottom of this open interval:			350
Primary Use:	Dewater		
Aquifer:	Not Reported		

# GEOCHECK® - PHYSICAL SETTING SOURCE MAP FINDINGS

Map ID  
Direction  
Distance  
Elevation

Database EDR ID Number

**C24**  
**SSE**  
**1/2 - 1 Mile**  
**Lower**

**FED USGS USGS2312658**

Agency cd:	USGS	Site no:	334038084262001
Site name:	10DD01		
Latitude:	334043		
Longitude:	0842620	Dec lat:	33.67871978
Dec lon:	-84.43881688	Coor meth:	M
Coor acc:	F	Latlong datum:	NAD27
Dec latlong datum:	NAD83	District:	13
State:	13	County:	121
Country:	US	Land net:	Not Reported
Location map:	SOUTHWEST ATLANTA	Map scale:	24000
Altitude:	1045.0		
Altitude method:	Interpolated from topographic map		
Altitude accuracy:	3		
Altitude datum:	National Geodetic Vertical Datum of 1929		
Hydrologic:	Upper Ocmulgee. Georgia. Area = 2980 sq.mi.		
Topographic:	Flat surface		
Site type:	Ground-water other than Spring	Date construction:	Not Reported
Date inventoried:	Not Reported	Mean greenwich time offset:	EST
Local standard time flag:	N		
Type of ground water site:	Single well, other than collector or Ranney type		
Aquifer Type:	Confined single aquifer		
Aquifer:	CRYSTALLINE ROCK AQUIFER		
Well depth:	298	Hole depth:	298
Source of depth data:	Not Reported		
Project number:	0451300200		
Real time data flag:	0	Daily flow data begin date:	0000-00-00
Daily flow data end date:	0000-00-00	Daily flow data count:	0
Peak flow data begin date:	0000-00-00	Peak flow data end date:	0000-00-00
Peak flow data count:	0	Water quality data begin date:	0000-00-00
Water quality data end date:	0000-00-00	Water quality data count:	0
Ground water data begin date:	1944-01-06	Ground water data end date:	1983-05-31
Ground water data count:	42		

Ground-water levels, Number of Measurements: 42

Date	Feet below Surface	Feet to Sealevel	Date	Feet below Surface	Feet to Sealevel
1983-05-31	16.72		1982-05-25	17.48	
1981-10-22	21.03		1981-05-21	20.05	
1980-11-13	20.31		1979-09-26	18.85	
1979-08-27	19.55		1979-07-27	19.25	
1979-06-27	20.01		1979-05-24	19.90	
1979-04-27	17.88		1979-02-27	22.02	
1979-01-26	20.37		1978-12-27	21.20	
1978-12-07	21.25		1978-11-29	21.44	
1978-10-18	20.63		1978-09-27	19.15	
1978-08-29	19.43		1978-07-27	19.80	
1978-06-28	19.13		1978-05-25	19.52	
1978-04-27	19.13		1978-03-30	18.89	
1978-02-27	18.58		1978-01-30	18.40	
1977-12-28	19.47		1977-12-01	19.04	
1977-10-27	19.76		1977-09-28	19.89	



## GEOCHECK® - PHYSICAL SETTING SOURCE MAP FINDINGS

Ground-water levels, continued.

Date	Feet below Surface	Feet to Sealevel	Date	Feet below Surface	Feet to Sealevel
1977-08-25	19.63		1977-07-27	19.43	
1977-06-28	18.97		1977-05-26	18.39	
1977-05-02	17.89		1977-03-28	18.29	
1977-02-23	19.24		1977-01-26	18.82	
1976-12-22	20.00		1975-11-14	17.96	
1975-05-15	16.76		1944-01-06	24.90	

**C25**  
**SSE**  
**1/2 - 1 Mile**  
**Lower**

**GA WELLS 0000004588**

Well #:	10DD01	County FIPS:	121
Remarks:	ONEIL BROS.		
Latitude:	334043	Longitude:	0842620
Altitude:	1045.0	Depth:	298
Depth to bottom of Casing:	49.00	Diameter of Casing:	10.00
Casing Material:	Not Reported	Discharge:	Not Reported
Type of Openings:	Open hole	Date Built:	Not Reported
Depth to top of this open interval:			49.00
Depth to bottom of this open interval:			298.00
Primary Use:	Unused		
Aquifer:	PENNSYLVANIAN - CRYSTALLINE ROCK AQUIFER		

**D26**  
**WSW**  
**1/2 - 1 Mile**  
**Lower**

**GA WELLS 0000004590**

Well #:	10DD28	County FIPS:	121
Remarks:	COLLEGE PARK, GA		
Latitude:	334103	Longitude:	0842705
Altitude:	980.00	Depth:	600
Depth to bottom of Casing:	Not Reported	Diameter of Casing:	10.00
Casing Material:	Not Reported	Discharge:	20.00
Type of Openings:	Not Reported	Date Built:	194003
Depth to top of this open interval:			Not Reported
Depth to bottom of this open interval:			Not Reported
Primary Use:	Unused		
Aquifer:	Not Reported		

**D27**  
**WSW**  
**1/2 - 1 Mile**  
**Lower**

**FED USGS USGS2312668**

# GEOCHECK® - PHYSICAL SETTING SOURCE MAP FINDINGS

Agency cd:	USGS	Site no:	334103084270501
Site name:	10DD28		
Latitude:	334103		
Longitude:	0842705	Dec lat:	33.68427527
Dec lon:	-84.45131739	Coor meth:	M
Coor accr:	F	Latlong datum:	NAD27
Dec latlong datum:	NAD83	District:	13
State:	13	County:	121
Country:	US	Land net:	Not Reported
Location map:	SOUTHWEST ATLANTA	Map scale:	24000
Altitude:	980.00		
Altitude method:	Interpolated from topographic map		
Altitude accuracy:	010		
Altitude datum:	National Geodetic Vertical Datum of 1929		
Hydrologic:	Middle ChattahoocheeLake Harding. Alabama, Georgia. Area = 3060 sq.mi.		
Topographic:	Not Reported		
Site type:	Ground-water other than Spring	Date construction:	19400301
Date inventoried:	Not Reported	Mean greenwich time offset:	EST
Local standard time flag:	N		
Type of ground water site:	Single well, other than collector or Ranney type		
Aquifer Type:	Not Reported		
Aquifer:	Not Reported		
Well depth:	600	Hole depth:	600
Source of depth data:	Not Reported		
Project number:	0451305200		
Real time data flag:	Not Reported	Daily flow data begin date:	Not Reported
Daily flow data end date:	Not Reported	Daily flow data count:	Not Reported
Peak flow data begin date:	Not Reported	Peak flow data end date:	Not Reported
Peak flow data count:	Not Reported	Water quality data begin date:	Not Reported
Water quality data end date:	Not Reported	Water quality data count:	Not Reported
Ground water data begin date:	Not Reported	Ground water data end date:	Not Reported
Ground water data count:	Not Reported		

Ground-water levels, Number of Measurements: 0

**28**  
**SSE**  
**1/2 - 1 Mile**  
**Lower**

Site ID:	0670530
Groundwater Flow:	SE
Shallow Water Depth:	13.5
Deep Water Depth:	Not Reported
Average Water Depth:	Not Reported
Date:	4/1996

**AQUIFLOW 23111**

**E29**  
**SSW**  
**1/2 - 1 Mile**  
**Higher**

Agency cd:	USGS	Site no:	334038084264501
Site name:	10DD26		
Latitude:	334038		
Longitude:	0842645	Dec lat:	33.67733097
Dec lon:	-84.44576156	Coor meth:	M
Coor accr:	F	Latlong datum:	NAD27
Dec latlong datum:	NAD83	District:	13
State:	13	County:	121
Country:	US	Land net:	Not Reported
Location map:	SOUTHWEST ATLANTA	Map scale:	24000

**FED USGS USGS2312659**

## GEOCHECK® - PHYSICAL SETTING SOURCE MAP FINDINGS

Altitude:	1050.00		
Altitude method:	Interpolated from topographic map		
Altitude accuracy:	010		
Altitude datum:	National Geodetic Vertical Datum of 1929		
Hydrologic:	Middle Chattahoochee Lake Harding, Alabama, Georgia. Area = 3060 sq.mi.		
Topographic:	Not Reported		
Site type:	Ground-water other than Spring	Date construction:	19450101
Date inventoried:	Not Reported	Mean greenwich time offset:	EST
Local standard time flag:	N		
Type of ground water site:	Single well, other than collector or Ranney type		
Aquifer Type:	Not Reported		
Aquifer:	Not Reported		
Well depth:	540	Hole depth:	540
Source of depth data:	Not Reported		
Project number:	0451305200		
Real time data flag:	Not Reported	Daily flow data begin date:	Not Reported
Daily flow data end date:	Not Reported	Daily flow data count:	Not Reported
Peak flow data begin date:	Not Reported	Peak flow data end date:	Not Reported
Peak flow data count:	Not Reported	Water quality data begin date:	Not Reported
Water quality data end date:	Not Reported	Water quality data count:	Not Reported
Ground water data begin date:	Not Reported	Ground water data end date:	Not Reported
Ground water data count:	Not Reported		

Ground-water levels, Number of Measurements: 0

**E30**  
**SSW**  
**1/2 - 1 Mile**  
**Higher**

**GA WELLS 0000004589**

Well #:	10DD26	County FIPS:	121
Remarks:	COLLEGE PARK, GA		
Latitude:	334038	Longitude:	0842645
Altitude:	1050.00	Depth:	540
Depth to bottom of Casing:	60.00	Diameter of Casing:	Not Reported
Casing Material:	Steel	Discharge:	8.00
Type of Openings:	Open hole	Date Built:	1945
Depth to top of this open interval:	60.00		
Depth to bottom of this open interval:	540.00		
Primary Use:	Unused		
Aquifer:	Not Reported		

**F31**  
**NNE**  
**1/2 - 1 Mile**  
**Lower**

**GA WELLS 0000004603**

Well #:	10DD16	County FIPS:	121
Remarks:	EAST POINT, GA(1940)		
Latitude:	334158	Longitude:	0842609
Altitude:	980.00	Depth:	402
Depth to bottom of Casing:	Not Reported	Diameter of Casing:	10.00
Casing Material:	Not Reported	Discharge:	75.00
Type of Openings:	Not Reported	Date Built:	1940
Depth to top of this open interval:	Not Reported		
Depth to bottom of this open interval:	Not Reported		
Primary Use:	Public supply		
Aquifer:	Not Reported		

# GEOCHECK® - PHYSICAL SETTING SOURCE MAP FINDINGS

Map ID  
Direction  
Distance  
Elevation

Database EDR ID Number

**F32**  
**NNE**  
**1/2 - 1 Mile**  
**Lower**

**FED USGS USGS2312482**

Agency cd:	USGS	Site no:	334158084260901
Site name:	10DD16		
Latitude:	334158		
Longitude:	0842609	Dec lat:	33.69955255
Dec lon:	-84.43576145	Coor meth:	M
Coor accr:	F	Latlong datum:	NAD27
Dec latlong datum:	NAD83	District:	13
State:	13	County:	121
Country:	US	Land net:	Not Reported
Location map:	SOUTHWEST ATLANTA	Map scale:	24000
Altitude:	980.00		
Altitude method:	Interpolated from topographic map		
Altitude accuracy:	010		
Altitude datum:	National Geodetic Vertical Datum of 1929		
Hydrologic:	Middle ChattahoocheeLake Harding. Alabama, Georgia. Area = 3060 sq.mi.		
Topographic:	Not Reported		
Site type:	Ground-water other than Spring	Date construction:	19400101
Date inventoried:	Not Reported	Mean greenwich time offset:	EST
Local standard time flag:	N		
Type of ground water site:	Single well, other than collector or Ranney type		
Aquifer Type:	Not Reported		
Aquifer:	Not Reported		
Well depth:	402	Hole depth:	402
Source of depth data:	Not Reported		
Project number:	0451305200		
Real time data flag:	Not Reported	Daily flow data begin date:	Not Reported
Daily flow data end date:	Not Reported	Daily flow data count:	Not Reported
Peak flow data begin date:	Not Reported	Peak flow data end date:	Not Reported
Peak flow data count:	Not Reported	Water quality data begin date:	Not Reported
Water quality data end date:	Not Reported	Water quality data count:	Not Reported
Ground water data begin date:	Not Reported	Ground water data end date:	Not Reported
Ground water data count:	Not Reported		

Ground-water levels, Number of Measurements: 0

## GEOCHECK® - PHYSICAL SETTING SOURCE MAP FINDINGS RADON

### AREA RADON INFORMATION

Federal EPA Radon Zone for FULTON County: 1

Note: Zone 1 indoor average level > 4 pCi/L.  
: Zone 2 indoor average level >= 2 pCi/L and <= 4 pCi/L.  
: Zone 3 indoor average level < 2 pCi/L.

---

Federal Area Radon Information for Zip Code: 30344

Number of sites tested: 2

Area	Average Activity	% <4 pCi/L	% 4-20 pCi/L	% >20 pCi/L
Living Area - 1st Floor	0.900 pCi/L	100%	0%	0%
Living Area - 2nd Floor	Not Reported	Not Reported	Not Reported	Not Reported
Basement	4.150 pCi/L	50%	50%	0%

# PHYSICAL SETTING SOURCE RECORDS SEARCHED

## **TOPOGRAPHIC INFORMATION**

### **USGS 7.5' Digital Elevation Model (DEM)**

Source: United States Geologic Survey

EDR acquired the USGS 7.5' Digital Elevation Model in 2002 and updated it in 2006. The 7.5 minute DEM corresponds to the USGS 1:24,000- and 1:25,000-scale topographic quadrangle maps. The DEM provides elevation data with consistent elevation units and projection.

### **Scanned Digital USGS 7.5' Topographic Map (DRG)**

Source: United States Geologic Survey

A digital raster graphic (DRG) is a scanned image of a U.S. Geological Survey topographic map. The map images are made by scanning published paper maps on high-resolution scanners. The raster image is georeferenced and fit to the Universal Transverse Mercator (UTM) projection.

## **HYDROLOGIC INFORMATION**

**Flood Zone Data:** This data, available in select counties across the country, was obtained by EDR in 1999 from the Federal Emergency Management Agency (FEMA). Data depicts 100-year and 500-year flood zones as defined by FEMA.

**NWI:** National Wetlands Inventory. This data, available in select counties across the country, was obtained by EDR in 2002 and 2005 from the U.S. Fish and Wildlife Service.

## **HYDROGEOLOGIC INFORMATION**

### **AQUIFLOW<sup>R</sup> Information System**

Source: EDR proprietary database of groundwater flow information

EDR has developed the AQUIFLOW Information System (AIS) to provide data on the general direction of groundwater flow at specific points. EDR has reviewed reports submitted to regulatory authorities at select sites and has extracted the date of the report, hydrogeologically determined groundwater flow direction and depth to water table information.

## **GEOLOGIC INFORMATION**

### **Geologic Age and Rock Stratigraphic Unit**

Source: P.G. Schruben, R.E. Arndt and W.J. Bawiec, Geology of the Conterminous U.S. at 1:2,500,000 Scale - A digital representation of the 1974 P.B. King and H.M. Beikman Map, USGS Digital Data Series DDS - 11 (1994).

### **STATSGO: State Soil Geographic Database**

Source: Department of Agriculture, Natural Resources Conservation Services

The U.S. Department of Agriculture's (USDA) Natural Resources Conservation Service (NRCS) leads the national Conservation Soil Survey (NCSS) and is responsible for collecting, storing, maintaining and distributing soil survey information for privately owned lands in the United States. A soil map in a soil survey is a representation of soil patterns in a landscape. Soil maps for STATSGO are compiled by generalizing more detailed (SSURGO) soil survey maps.

### **SSURGO: Soil Survey Geographic Database**

Source: Department of Agriculture, Natural Resources Conservation Services (NRCS)

Telephone: 800-672-5559

SSURGO is the most detailed level of mapping done by the Natural Resources Conservation Services, mapping scales generally range from 1:12,000 to 1:63,360. Field mapping methods using national standards are used to construct the soil maps in the Soil Survey Geographic (SSURGO) database. SSURGO digitizing duplicates the original soil survey maps. This level of mapping is designed for use by landowners, townships and county natural resource planning and management.

# PHYSICAL SETTING SOURCE RECORDS SEARCHED

## LOCAL / REGIONAL WATER AGENCY RECORDS

### FEDERAL WATER WELLS

#### PWS: Public Water Systems

Source: EPA/Office of Drinking Water

Telephone: 202-564-3750

Public Water System data from the Federal Reporting Data System. A PWS is any water system which provides water to at least 25 people for at least 60 days annually. PWSs provide water from wells, rivers and other sources.

#### PWS ENF: Public Water Systems Violation and Enforcement Data

Source: EPA/Office of Drinking Water

Telephone: 202-564-3750

Violation and Enforcement data for Public Water Systems from the Safe Drinking Water Information System (SDWIS) after August 1995. Prior to August 1995, the data came from the Federal Reporting Data System (FRDS).

#### USGS Water Wells: USGS National Water Inventory System (NWIS)

This database contains descriptive information on sites where the USGS collects or has collected data on surface water and/or groundwater. The groundwater data includes information on wells, springs, and other sources of groundwater.

### STATE RECORDS

#### Georgia Public Supply Wells

Source: Georgia Department of Community Affairs

Telephone: 404-894-0127

#### USGS Georgia Water Wells

Source: USGS, Georgia District Office

Telephone: 770-903-9100

#### DNR Managed Lands

Source: Department of Natural Resources

Telephone: 706-557-3032

This dataset provides 1:24,000-scale data depicting boundaries of land parcels making up the public lands managed by the Georgia Department of Natural Resources (GDNR). It includes polygon representations of State Parks, State Historic Parks, State Conservation Parks, State Historic Sites, Wildlife Management Areas, Public Fishing Areas, Fish Hatcheries, Natural Areas and other specially-designated areas. The data were collected and located by the Georgia Department of Natural Resources. Boundaries were digitized from survey plats or other information.

## OTHER STATE DATABASE INFORMATION

### RADON

#### Area Radon Information

Source: USGS

Telephone: 703-356-4020

The National Radon Database has been developed by the U.S. Environmental Protection Agency (USEPA) and is a compilation of the EPA/State Residential Radon Survey and the National Residential Radon Survey. The study covers the years 1986 - 1992. Where necessary data has been supplemented by information collected at private sources such as universities and research institutions.

#### EPA Radon Zones

Source: EPA

Telephone: 703-356-4020

Sections 307 & 309 of IRAA directed EPA to list and identify areas of U.S. with the potential for elevated indoor radon levels.

### OTHER

#### Airport Landing Facilities: Private and public use landing facilities

Source: Federal Aviation Administration, 800-457-6656

#### Epicenters: World earthquake epicenters, Richter 5 or greater

Source: Department of Commerce, National Oceanic and Atmospheric Administration

## PHYSICAL SETTING SOURCE RECORDS SEARCHED

### STREET AND ADDRESS INFORMATION

© 2009 Tele Atlas North America, Inc. All rights reserved. This material is proprietary and the subject of copyright protection and other intellectual property rights owned by or licensed to Tele Atlas North America, Inc. The use of this material is subject to the terms of a license agreement. You will be held liable for any unauthorized copying or disclosure of this material.