

**GEORGIA ENVIRONMENTAL PROTECTION DIVISION
HAZARDOUS SITE INVENTORY**

Site Number **10001**

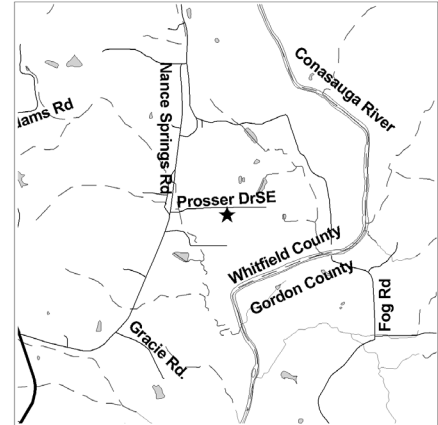
SITE NAME: Dow Chemical - Dalton Site
LOCATION: 1467 Prosser Dr., SE
Dalton, Whitfield County, GA 30721

Latitude 34° 37' 58" N Longitude 84° 55' 41" W

ACREAGE 380.2 **PARCEL NUMBER** 13-202-01-000 **DATE LISTED** 6/29/1994

LAST KNOWN PROPERTY OWNER:

Styron LLC
1000 Chesterbrook Blvd, Suite 300
Berwyn, PA 19312-1084



STATUS OF CLEANUP ACTIVITIES:

Cleanup activities are being conducted for source materials, soil, and groundwater.

CLEANUP PRIORITY: The Director has designated this site as a Class IV

GA EPD DIRECTOR'S DETERMINATION REGARDING CORRECTIVE ACTION:

The Director has determined that this site requires corrective action.

REGULATED SUBSTANCES RELEASED, AND THREATS TO HUMAN HEALTH AND ENVIRONMENT POSED BY THE RELEASE:

This site has a known release of Carbon tetrachloride in groundwater at levels exceeding the reportable quantity. No human exposure via drinking water is suspected from this release. The nearest drinking water well is between 0.5 and 1 miles from the area affected by the release.

REGULATED SUBSTANCES:

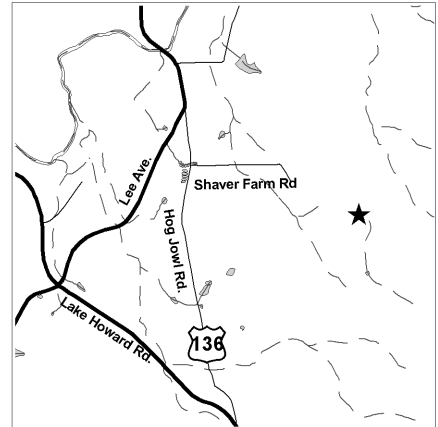
Substance Name	GW	Soil	Substance Name	GW	Soil
1,1,1,2-Tetrachloroethane	<input checked="" type="checkbox"/>	<input type="checkbox"/>	1,1,2-Trichloroethane	<input checked="" type="checkbox"/>	<input type="checkbox"/>
1,1-Dichloroethene	<input checked="" type="checkbox"/>	<input checked="" type="checkbox"/>	1,1-Dichloroethene	<input checked="" type="checkbox"/>	<input checked="" type="checkbox"/>
Bromoform	<input checked="" type="checkbox"/>	<input type="checkbox"/>	Bromoform	<input checked="" type="checkbox"/>	<input type="checkbox"/>
Carbon tetrachloride	<input checked="" type="checkbox"/>	<input checked="" type="checkbox"/>	Carbon tetrachloride	<input checked="" type="checkbox"/>	<input checked="" type="checkbox"/>
Chloroform	<input checked="" type="checkbox"/>	<input checked="" type="checkbox"/>	Chloroform	<input checked="" type="checkbox"/>	<input checked="" type="checkbox"/>
Chromium	<input type="checkbox"/>	<input checked="" type="checkbox"/>	Chromium	<input type="checkbox"/>	<input checked="" type="checkbox"/>
Dichloromethane	<input checked="" type="checkbox"/>	<input type="checkbox"/>	Dichloromethane	<input checked="" type="checkbox"/>	<input type="checkbox"/>
Ethylbenzene	<input checked="" type="checkbox"/>	<input checked="" type="checkbox"/>	Ethylbenzene	<input checked="" type="checkbox"/>	<input checked="" type="checkbox"/>
Pyrene	<input checked="" type="checkbox"/>	<input checked="" type="checkbox"/>	Pyrene	<input checked="" type="checkbox"/>	<input checked="" type="checkbox"/>
Styrene	<input checked="" type="checkbox"/>	<input type="checkbox"/>	Styrene	<input checked="" type="checkbox"/>	<input type="checkbox"/>
Tetrachloroethene	<input checked="" type="checkbox"/>	<input type="checkbox"/>	Tetrachloroethene	<input checked="" type="checkbox"/>	<input type="checkbox"/>
Toluene	<input checked="" type="checkbox"/>	<input checked="" type="checkbox"/>	Toluene	<input checked="" type="checkbox"/>	<input checked="" type="checkbox"/>
trans-1,2-Dichloroethene	<input checked="" type="checkbox"/>	<input type="checkbox"/>	trans-1,2-Dichloroethene	<input checked="" type="checkbox"/>	<input type="checkbox"/>
Trichloroethene	<input checked="" type="checkbox"/>	<input checked="" type="checkbox"/>	Trichloroethene	<input checked="" type="checkbox"/>	<input checked="" type="checkbox"/>
Vinyl chloride	<input checked="" type="checkbox"/>	<input type="checkbox"/>	Vinyl chloride	<input checked="" type="checkbox"/>	<input type="checkbox"/>

**GEORGIA ENVIRONMENTAL PROTECTION DIVISION
HAZARDOUS SITE INVENTORY**

Site Number **10002**

SITE NAME: Shaver's Farm
LOCATION: 641 Shaver Road
Chickamauga, Walker County, GA 30707

Latitude 34° 47' 56" N Longitude 85° 18' 27" W



ACREAGE	PARCEL NUMBER	DATE LISTED
5	0292 037	6/29/1994
5	0292 036	6/29/1994
13.51	0292 012C	6/29/1994
11.06	0292 012B	6/29/1994
4.59	0292 012A	6/29/1994
10	0292 028	6/29/1994
119.44	0292 012	6/29/1994
113	0292 015	6/29/1994

LAST KNOWN PROPERTY OWNER:

Stephen Compton
P.O. Box 533
Chickamauga, GA 30707

Donald and Dana Bohanon
31 Cloud Springs Road
Rossville, GA 30714

Randy Compton
651 Shaver Road
Chickamauga, GA 30707

Jacob Crompton
443 Shaver Road
Chickamauga, GA 30707

Nicolas Keller
305 Shaver Road
Chickamauga, GA 30707

STATUS OF CLEANUP ACTIVITIES:

Although directed to by EPD, identified responsible parties are not currently performing the required investigation and/or cleanup under the Hazardous Site Response Act for source materials, soil, and groundwater. Enforcement is pending.

CLEANUP PRIORITY: The Director has designated this site as a Class II

GA EPD DIRECTOR'S DETERMINATION REGARDING CORRECTIVE ACTION:

Pending

REGULATED SUBSTANCES RELEASED, AND THREATS TO HUMAN HEALTH AND ENVIRONMENT POSED BY THE RELEASE:

This site has a suspected release of Dicamba in groundwater at levels exceeding the reportable quantity. No human exposure via drinking water is suspected from this release. The nearest drinking water well is less than 0.5 miles from the area affected by the release.

REGULATED SUBSTANCES:

Substance Name	GW	Soil	Substance Name	GW	Soil
Antimony	<input type="checkbox"/>	<input checked="" type="checkbox"/>	Arsenic	<input type="checkbox"/>	<input checked="" type="checkbox"/>
Barium	<input type="checkbox"/>	<input checked="" type="checkbox"/>	Benzonitrile	<input type="checkbox"/>	<input checked="" type="checkbox"/>
bis(2-Ethylhexyl) phthalate	<input type="checkbox"/>	<input checked="" type="checkbox"/>	Chromium	<input type="checkbox"/>	<input checked="" type="checkbox"/>
Dibutyl phthalate	<input type="checkbox"/>	<input checked="" type="checkbox"/>	Dicamba	<input checked="" type="checkbox"/>	<input checked="" type="checkbox"/>
Lead	<input type="checkbox"/>	<input checked="" type="checkbox"/>	Toluene	<input type="checkbox"/>	<input checked="" type="checkbox"/>
Vinyl chloride	<input type="checkbox"/>	<input checked="" type="checkbox"/>			

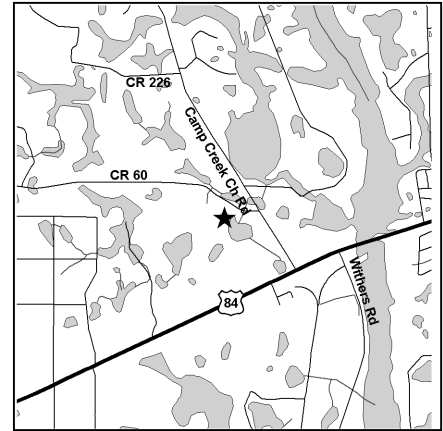
SITE NAME: G. C. Lee Site - Lee Engr & Const
LOCATION: Lutz Farm Road
Dupont, Clinch County, GA 31630

Latitude 30° 59' 18" N Longitude 82° 53' 48" W

ACREAGE 272.7 **PARCEL NUMBER** 021 003 **DATE LISTED** 6/29/1994

LAST KNOWN PROPERTY OWNER:

Estate of Grover C. Lee
P.O. Box 72
Dupont, GA 31630



STATUS OF CLEANUP ACTIVITIES:

Cleanup activities are being conducted for source materials, soil, and groundwater.

CLEANUP PRIORITY: The Director has designated this site as a Class IV

GA EPD DIRECTOR'S DETERMINATION REGARDING CORRECTIVE ACTION:

The Director has determined that this site requires corrective action.

REGULATED SUBSTANCES RELEASED, AND THREATS TO HUMAN HEALTH AND ENVIRONMENT POSED BY THE RELEASE:

This site has a known release of Lead in groundwater at levels exceeding the reportable quantity. No human exposure via drinking water is suspected from this release. The nearest drinking water well is less than 0.5 miles from the area affected by the release.

REGULATED SUBSTANCES:

Substance Name	GW	Soil	Substance Name	GW	Soil
Barium	<input type="checkbox"/>	<input checked="" type="checkbox"/>	Benzo(a)anthracene	<input type="checkbox"/>	<input checked="" type="checkbox"/>
Benzo(a)pyrene	<input type="checkbox"/>	<input checked="" type="checkbox"/>	Benzo(b)fluoranthene	<input type="checkbox"/>	<input checked="" type="checkbox"/>
Benzo(ghi)perylene	<input type="checkbox"/>	<input checked="" type="checkbox"/>	Benzo(k)fluoranthene	<input type="checkbox"/>	<input checked="" type="checkbox"/>
bis(2-Ethylhexyl) phthalate	<input type="checkbox"/>	<input checked="" type="checkbox"/>	Cadmium	<input type="checkbox"/>	<input checked="" type="checkbox"/>
Carbon disulfide	<input checked="" type="checkbox"/>	<input type="checkbox"/>	Chromium	<input type="checkbox"/>	<input checked="" type="checkbox"/>
Chrysene	<input type="checkbox"/>	<input checked="" type="checkbox"/>	Dibenzo(a,h)anthracene	<input type="checkbox"/>	<input checked="" type="checkbox"/>
Fluoranthene	<input type="checkbox"/>	<input checked="" type="checkbox"/>	Indeno(1,2,3-cd)pyrene	<input type="checkbox"/>	<input checked="" type="checkbox"/>
Lead	<input checked="" type="checkbox"/>	<input checked="" type="checkbox"/>	Phenanthrene	<input type="checkbox"/>	<input checked="" type="checkbox"/>
Pyrene	<input type="checkbox"/>	<input checked="" type="checkbox"/>	Selenium	<input type="checkbox"/>	<input checked="" type="checkbox"/>
Silver	<input type="checkbox"/>	<input checked="" type="checkbox"/>			

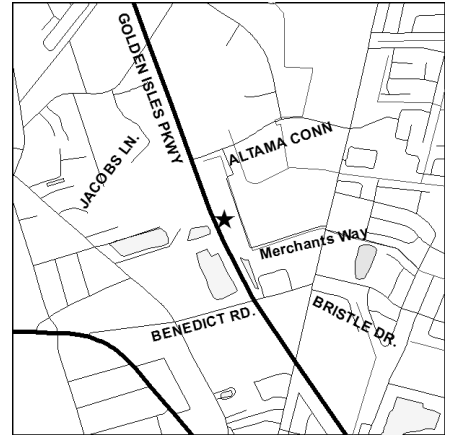
SITE NAME: Hercules 009 Landfill - NPL Site
LOCATION: Benedict Road and Route 25
Brunswick, Glynn County, GA 31521

Latitude 31° 12' 34" N Longitude 81° 29' 17" W

ACREAGE	PARCEL NUMBER	DATE LISTED
8.59	03-04607	6/29/1994
8.02	03-04977	6/29/1994

LAST KNOWN PROPERTY OWNER:

Hercules, LLC
Hercules Plaza, 1313 North Market Street
Wilmington, DE 19894-0001



STATUS OF CLEANUP ACTIVITIES:

Cleanup activities are being conducted for source materials and groundwater.

CLEANUP PRIORITY: The Director has designated this site as a Class IV

GA EPD DIRECTOR'S DETERMINATION REGARDING CORRECTIVE ACTION:

The Director has determined that this site requires corrective action.

REGULATED SUBSTANCES RELEASED, AND THREATS TO HUMAN HEALTH AND ENVIRONMENT POSED BY THE RELEASE:

This site has a known release of Toxaphene in groundwater at levels exceeding the reportable quantity. No human exposure via drinking water is suspected from this release. The nearest drinking water well is less than 0.5 miles from the area affected by the release.

REGULATED SUBSTANCES:

Substance Name	GW	Soil	Substance Name	GW	Soil
Benzene	<input checked="" type="checkbox"/>	<input type="checkbox"/>	Toxaphene	<input checked="" type="checkbox"/>	<input checked="" type="checkbox"/>

**GEORGIA ENVIRONMENTAL PROTECTION DIVISION
HAZARDOUS SITE INVENTORY**

Site Number **10008**

SITE NAME: CSX Transportation - Middleton Derailment
LOCATION: Intersection of County Roads 296 & 304
Middleton, Elbert County, GA 30635

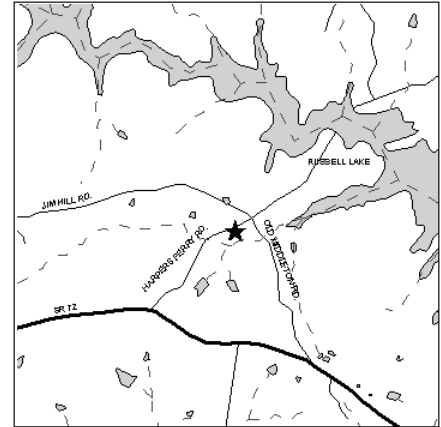
Latitude 34° 05' 52" N Longitude 82° 46' 07" W

ACREAGE 5.2 **PARCEL NUMBER** 064 008 CSX Transportation ROW **DATE LISTED** 6/29/1994

LAST KNOWN PROPERTY OWNER:

CSX Transportation, Inc.
500 Water Street
Jacksonville, FL 32202

Reyes Norberto, Trustee Revocable LIV & Luis and
Daily Palenzuela (JTWRS)
5220 Hawkhurst Ave. SW
Ranches, FL 33331



EPD received notification of a release to the following property(s), and determined on the indicated date that the property should be sublisted as part of this site.

PARCEL NAME	ACREAGE	PARCEL NUMBER	DATE LISTED
Reyes Norberto, Trustee Revocable (JTWRS)	12.44	064 008	6/29/1994

STATUS OF CLEANUP ACTIVITIES:

Cleanup activities are being conducted for source materials, soil, and groundwater.

CLEANUP PRIORITY: The Director has designated this site as a Class IV

GA EPD DIRECTOR'S DETERMINATION REGARDING CORRECTIVE ACTION:

The Director has determined that this site requires corrective action.

REGULATED SUBSTANCES RELEASED, AND THREATS TO HUMAN HEALTH AND ENVIRONMENT POSED BY THE RELEASE:

This site has a known release of p-Xylene in groundwater at levels exceeding the reportable quantity. This release has resulted in known human exposure, with no MCL having been established for p-Xylene.

REGULATED SUBSTANCES:

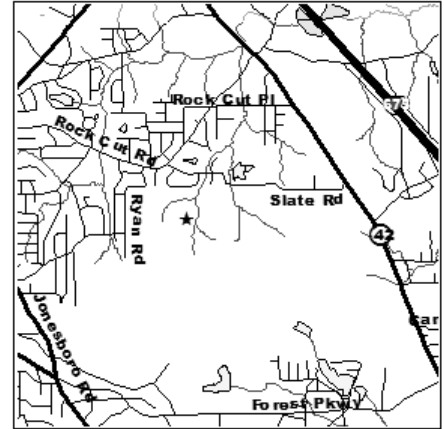
Substance Name	GW	Soil	Substance Name	GW	Soil
Benzene	<input checked="" type="checkbox"/>	<input type="checkbox"/>	Ethylbenzene	<input checked="" type="checkbox"/>	<input type="checkbox"/>
Nitrobenzene	<input checked="" type="checkbox"/>	<input type="checkbox"/>	p-Xylene	<input checked="" type="checkbox"/>	<input type="checkbox"/>
Toluene	<input checked="" type="checkbox"/>	<input type="checkbox"/>	Xylenes	<input type="checkbox"/>	<input checked="" type="checkbox"/>

**GEORGIA ENVIRONMENTAL PROTECTION DIVISION
HAZARDOUS SITE INVENTORY**

Site Number **10009**

SITE NAME: U.S. Army - Fort Gillem - North Landfill Area
LOCATION: North Boundary Road & North A Avenue
Forest Park, Clayton County, GA 30297

Latitude 33° 37' 45" N Longitude 84° 20' 00" W



ACREAGE 141.37 **PARCEL NUMBER** 12210 210001 **DATE LISTED** 7/1/1994

LAST KNOWN PROPERTY OWNER:

United States Department of the Army, Base
Realignment and Closure (BRAC) Division
1508 Hood Ave., Room A-103
Forest Park, GA 30297

STATUS OF CLEANUP ACTIVITIES:

Cleanup activities are being conducted for source materials and groundwater.

CLEANUP PRIORITY: The Director has designated this site as a Class IV

GA EPD DIRECTOR'S DETERMINATION REGARDING CORRECTIVE ACTION:

The Director has determined that this site requires corrective action.

REGULATED SUBSTANCES RELEASED, AND THREATS TO HUMAN HEALTH AND ENVIRONMENT POSED BY THE RELEASE:

This site has a known release of Vinyl chloride in groundwater at levels exceeding the reportable quantity. This release has resulted in known human exposure greater than or equal to the MCL for Vinyl chloride.

REGULATED SUBSTANCES:

Substance Name	GW	Soil	Substance Name	GW	Soil
1,1,1-Trichloroethane	<input checked="" type="checkbox"/>	<input type="checkbox"/>	1,1,2,2-Tetrachloroethane	<input checked="" type="checkbox"/>	<input type="checkbox"/>
1,1-Dichloroethane	<input checked="" type="checkbox"/>	<input type="checkbox"/>	1,1-Dichloroethene	<input checked="" type="checkbox"/>	<input type="checkbox"/>
1,2-Dichloroethane	<input checked="" type="checkbox"/>	<input type="checkbox"/>	1,2-Dichloropropane	<input checked="" type="checkbox"/>	<input type="checkbox"/>
Aldrin	<input checked="" type="checkbox"/>	<input type="checkbox"/>	alpha-Benzenehexachloride	<input checked="" type="checkbox"/>	<input type="checkbox"/>
Antimony	<input checked="" type="checkbox"/>	<input type="checkbox"/>	Arsenic	<input checked="" type="checkbox"/>	<input checked="" type="checkbox"/>
Barium	<input checked="" type="checkbox"/>	<input type="checkbox"/>	Benzene	<input checked="" type="checkbox"/>	<input type="checkbox"/>
Beryllium	<input checked="" type="checkbox"/>	<input type="checkbox"/>	bis(2-Ethylhexyl) phthalate	<input checked="" type="checkbox"/>	<input type="checkbox"/>
Cadmium	<input checked="" type="checkbox"/>	<input type="checkbox"/>	Carbon tetrachloride	<input checked="" type="checkbox"/>	<input type="checkbox"/>
Chlorobenzene	<input checked="" type="checkbox"/>	<input type="checkbox"/>	Chloroform	<input checked="" type="checkbox"/>	<input checked="" type="checkbox"/>
Chromium	<input checked="" type="checkbox"/>	<input type="checkbox"/>	Chrysene	<input checked="" type="checkbox"/>	<input type="checkbox"/>
DDD	<input checked="" type="checkbox"/>	<input type="checkbox"/>	DDE	<input checked="" type="checkbox"/>	<input type="checkbox"/>
delta-Benzenehexachloride	<input checked="" type="checkbox"/>	<input type="checkbox"/>	Dibutyl phthalate	<input checked="" type="checkbox"/>	<input type="checkbox"/>
Dichlorobromomethane	<input checked="" type="checkbox"/>	<input type="checkbox"/>	Dichloromethane	<input checked="" type="checkbox"/>	<input type="checkbox"/>
Dieldrin	<input checked="" type="checkbox"/>	<input type="checkbox"/>	Endosulfan (alpha)	<input checked="" type="checkbox"/>	<input type="checkbox"/>
Endrin	<input checked="" type="checkbox"/>	<input type="checkbox"/>	Heptachlor	<input checked="" type="checkbox"/>	<input type="checkbox"/>
Heptachlor epoxide	<input checked="" type="checkbox"/>	<input type="checkbox"/>	Indeno(1,2,3-cd)pyrene	<input checked="" type="checkbox"/>	<input type="checkbox"/>
Lead	<input checked="" type="checkbox"/>	<input checked="" type="checkbox"/>	Lindane	<input checked="" type="checkbox"/>	<input type="checkbox"/>
Mercury	<input checked="" type="checkbox"/>	<input type="checkbox"/>	Methyl chloride	<input checked="" type="checkbox"/>	<input type="checkbox"/>
Naphthalene	<input checked="" type="checkbox"/>	<input type="checkbox"/>	Nickel	<input checked="" type="checkbox"/>	<input type="checkbox"/>
PCBs	<input checked="" type="checkbox"/>	<input type="checkbox"/>	p-Dichlorobenzene	<input checked="" type="checkbox"/>	<input type="checkbox"/>
Selenium	<input checked="" type="checkbox"/>	<input type="checkbox"/>	Tetrachloroethene	<input checked="" type="checkbox"/>	<input type="checkbox"/>
Thallium	<input checked="" type="checkbox"/>	<input type="checkbox"/>	Toluene	<input checked="" type="checkbox"/>	<input type="checkbox"/>
Toxaphene	<input checked="" type="checkbox"/>	<input type="checkbox"/>	trans-1,2-Dichloroethene	<input checked="" type="checkbox"/>	<input type="checkbox"/>

GEORGIA ENVIRONMENTAL PROTECTION DIVISION
HAZARDOUS SITE INVENTORY

Site Number **10009**

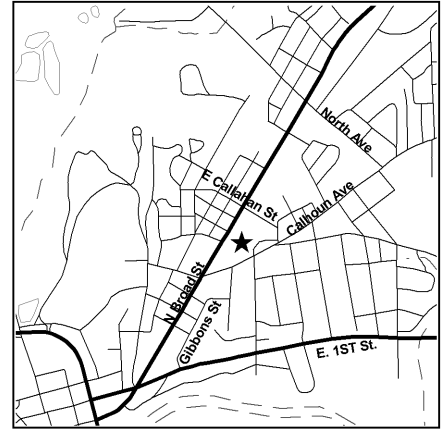
Trichloroethene	<input checked="" type="checkbox"/>	<input checked="" type="checkbox"/>	Trichlorofluoromethane	<input checked="" type="checkbox"/>	<input type="checkbox"/>
Vinyl chloride	<input checked="" type="checkbox"/>	<input type="checkbox"/>	Xylenes	<input checked="" type="checkbox"/>	<input type="checkbox"/>

**GEORGIA ENVIRONMENTAL PROTECTION DIVISION
HAZARDOUS SITE INVENTORY**

Site Number **10012**

SITE NAME: Fox Manufacturing Company
LOCATION: 100 East Callahan St.
Rome, Floyd County, GA 30161

Latitude 34° 15' 53" N Longitude 85° 09' 18" W



ACREAGE	PARCEL NUMBER	DATE LISTED
1.47	J13I 274	6/29/1994
1.07	J13I 273	6/29/1994
2.76	J13I 273A	6/29/1994

LAST KNOWN PROPERTY OWNER:

City of Rome
601 Broad St., P.O. Box 1433
Rome, GA 30162

Floyd County
12 East 4th Ave., Suite 210, P.O. Box 946
Rome, GA 30162

Cowan Land Holdings, LLC
360 North River Road NE
Rome, GA 30161

Scorpion Properties, LLC
101 Etowah Drive SE
Rome, GA 30161

STATUS OF CLEANUP ACTIVITIES:

Cleanup activities are being conducted for source materials, soil, and groundwater.

CLEANUP PRIORITY: The Director has designated this site as a Class II

GA EPD DIRECTOR'S DETERMINATION REGARDING CORRECTIVE ACTION:

Pending

REGULATED SUBSTANCES RELEASED, AND THREATS TO HUMAN HEALTH AND ENVIRONMENT POSED BY THE RELEASE:

This site has a known release of Lead in soil at levels exceeding the reportable quantity. This site has unlimited access. The nearest resident individual is less than 300 feet from the area affected by the release.

REGULATED SUBSTANCES:

Substance Name	GW	Soil	Substance Name	GW	Soil
Arsenic	<input checked="" type="checkbox"/>	<input checked="" type="checkbox"/>	Barium	<input checked="" type="checkbox"/>	<input checked="" type="checkbox"/>
Benzo(a)pyrene	<input type="checkbox"/>	<input checked="" type="checkbox"/>	Benzo(k)fluoranthene	<input type="checkbox"/>	<input checked="" type="checkbox"/>
bis(2-Ethylhexyl) phthalate	<input checked="" type="checkbox"/>	<input checked="" type="checkbox"/>	Lead	<input checked="" type="checkbox"/>	<input checked="" type="checkbox"/>
Nickel	<input checked="" type="checkbox"/>	<input checked="" type="checkbox"/>	Zinc	<input checked="" type="checkbox"/>	<input checked="" type="checkbox"/>

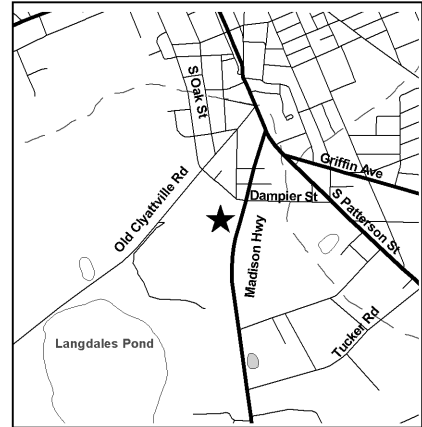
SITE NAME: Langdale Forest Products Corporation
LOCATION: 1202 Madison Highway
Valdosta, Lowndes County, GA 31601

Latitude 30° 49' 02" N Longitude 83° 16' 36" W

ACREAGE 94.14 **PARCEL NUMBER** 0122C 002 **DATE LISTED** 6/29/1994

LAST KNOWN PROPERTY OWNER:

Langdale Forest Products, Corp.
P.O. Box 1088
Valdosta, GA 31603



STATUS OF CLEANUP ACTIVITIES:

Cleanup activities are being conducted for source materials, soil, and groundwater.

CLEANUP PRIORITY: The Director has designated this site as a Class IV

GA EPD DIRECTOR'S DETERMINATION REGARDING CORRECTIVE ACTION:

The Director has determined that this site requires corrective action.

REGULATED SUBSTANCES RELEASED, AND THREATS TO HUMAN HEALTH AND ENVIRONMENT POSED BY THE RELEASE:

This site has a known release of Benzo(a)pyrene in groundwater at levels exceeding the reportable quantity. No human exposure via drinking water is suspected from this release. The nearest drinking water well is between 1 and 2 miles from the area affected by the release.

REGULATED SUBSTANCES:

Substance Name	GW	Soil	Substance Name	GW	Soil
2,3,4,6-Tetrachlorophenol	<input checked="" type="checkbox"/>	<input type="checkbox"/>	2,4,6-Trichlorophenol	<input checked="" type="checkbox"/>	<input type="checkbox"/>
2,4-Dimethylphenol	<input checked="" type="checkbox"/>	<input type="checkbox"/>	2,4-Dinitrophenol	<input checked="" type="checkbox"/>	<input type="checkbox"/>
2-Chlorophenol	<input checked="" type="checkbox"/>	<input type="checkbox"/>	Acenaphthene	<input checked="" type="checkbox"/>	<input type="checkbox"/>
Benzo(a)anthracene	<input checked="" type="checkbox"/>	<input type="checkbox"/>	Benzo(a)pyrene	<input checked="" type="checkbox"/>	<input checked="" type="checkbox"/>
Benzo(b)fluoranthene	<input checked="" type="checkbox"/>	<input type="checkbox"/>	Dibenzo(a,h)anthracene	<input checked="" type="checkbox"/>	<input type="checkbox"/>
Fluoranthene	<input checked="" type="checkbox"/>	<input type="checkbox"/>	Pentachlorophenol	<input checked="" type="checkbox"/>	<input type="checkbox"/>
Phenol	<input checked="" type="checkbox"/>	<input type="checkbox"/>			

**GEORGIA ENVIRONMENTAL PROTECTION DIVISION
HAZARDOUS SITE INVENTORY**

Site Number **10016**

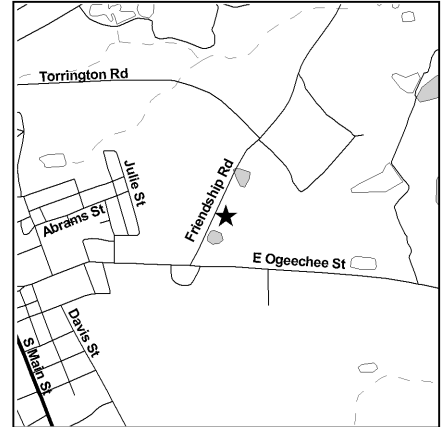
SITE NAME: Trane Technologies-Sylvania (fka Ingersoll-Torrington-Timken)
LOCATION: 400 Friendship Road
 Sylvania, Screven County, GA 30467

Latitude 32° 45' 29" N Longitude 81° 37' 09" W

ACREAGE 86.9 **PARCEL NUMBER** 081 024 **DATE LISTED** 6/29/1994

LAST KNOWN PROPERTY OWNER:

Koyo Bearings North America, LLC
 7 Research Drive, Suite 350
 Greenville, SC 29607



STATUS OF CLEANUP ACTIVITIES:

Cleanup activities are being conducted for source materials, soil, and groundwater.

CLEANUP PRIORITY: The Director has designated this site as a Class IV

GA EPD DIRECTOR'S DETERMINATION REGARDING CORRECTIVE ACTION:

The Director has determined that this site requires corrective action.

REGULATED SUBSTANCES RELEASED, AND THREATS TO HUMAN HEALTH AND ENVIRONMENT POSED BY THE RELEASE:

This site has a known release of Nickel in groundwater at levels exceeding the reportable quantity. No human exposure via drinking water is suspected from this release. The nearest drinking water well is less than 0.5 miles from the area affected by the release.

REGULATED SUBSTANCES:

Substance Name	GW	Soil	Substance Name	GW	Soil
1,1,1-Trichloroethane	<input checked="" type="checkbox"/>	<input type="checkbox"/>	1,1-Dichloroethane	<input checked="" type="checkbox"/>	<input type="checkbox"/>
1,1-Dichloroethene	<input checked="" type="checkbox"/>	<input type="checkbox"/>	2,4-dinitro - 6 - sec - butylphenol	<input checked="" type="checkbox"/>	<input type="checkbox"/>
Acetone	<input checked="" type="checkbox"/>	<input type="checkbox"/>	Arsenic	<input checked="" type="checkbox"/>	<input type="checkbox"/>
Barium	<input checked="" type="checkbox"/>	<input type="checkbox"/>	Carbon disulfide	<input checked="" type="checkbox"/>	<input type="checkbox"/>
Chloroform	<input checked="" type="checkbox"/>	<input type="checkbox"/>	Chromium	<input checked="" type="checkbox"/>	<input type="checkbox"/>
Cyanides (soluble salts and complexes) n.o.s.	<input checked="" type="checkbox"/>	<input type="checkbox"/>	Dichloromethane	<input checked="" type="checkbox"/>	<input type="checkbox"/>
Mercury	<input checked="" type="checkbox"/>	<input type="checkbox"/>	Methyl ethyl ketone	<input checked="" type="checkbox"/>	<input type="checkbox"/>
Methyl isobutyl ketone	<input checked="" type="checkbox"/>	<input type="checkbox"/>	Nickel	<input checked="" type="checkbox"/>	<input type="checkbox"/>
p-Dioxane	<input checked="" type="checkbox"/>	<input type="checkbox"/>	Phenol	<input checked="" type="checkbox"/>	<input type="checkbox"/>
p-Nitrophenol	<input checked="" type="checkbox"/>	<input type="checkbox"/>	Selenium	<input checked="" type="checkbox"/>	<input type="checkbox"/>
Silver	<input checked="" type="checkbox"/>	<input type="checkbox"/>	Trichloroethene	<input checked="" type="checkbox"/>	<input type="checkbox"/>
Trichlorofluoromethane	<input checked="" type="checkbox"/>	<input type="checkbox"/>	Zinc	<input checked="" type="checkbox"/>	<input type="checkbox"/>

**GEORGIA ENVIRONMENTAL PROTECTION DIVISION
HAZARDOUS SITE INVENTORY**

Site Number **10017**

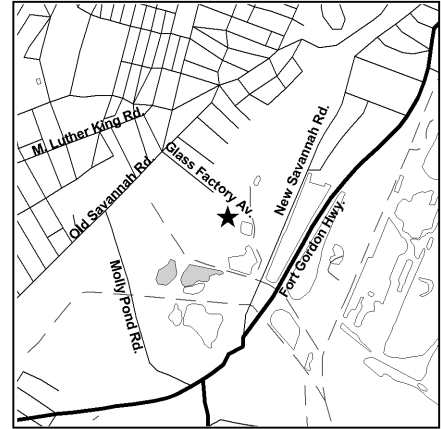
SITE NAME: Blackman Uhler Chemical Company
LOCATION: 1010 Glass Factory Avenue
Augusta, Richmond County, GA 30901

Latitude 33° 27' 03" N Longitude 81° 58' 45" W

ACREAGE	PARCEL NUMBER	DATE LISTED
18.18	073-0-006-00-0	6/29/1994
12.02	073-0-001-00-0	6/29/1994

LAST KNOWN PROPERTY OWNER:

Savannah Real Estate, LLC
1301 New Savannah Rd.
Augusta, GA 30901-3843



STATUS OF CLEANUP ACTIVITIES:

Cleanup activities are being conducted for source materials, soil, and groundwater.

CLEANUP PRIORITY: The Director has designated this site as a Class IV

GA EPD DIRECTOR'S DETERMINATION REGARDING CORRECTIVE ACTION:

The Director has determined that this site requires corrective action.

REGULATED SUBSTANCES RELEASED, AND THREATS TO HUMAN HEALTH AND ENVIRONMENT POSED BY THE RELEASE:

This site has a known release of Cadmium in groundwater at levels exceeding the reportable quantity. No human exposure via drinking water is suspected from this release. The nearest drinking water well is less than 0.5 miles from the area affected by the release.

REGULATED SUBSTANCES:

Substance Name	GW	Soil	Substance Name	GW	Soil
1,2-Dichloroethane	<input checked="" type="checkbox"/>	<input type="checkbox"/>	1,2-Dichloropropane	<input checked="" type="checkbox"/>	<input type="checkbox"/>
2-Chlorophenol	<input checked="" type="checkbox"/>	<input type="checkbox"/>	4,4'-Methylenebis(2-chloroaniline)	<input checked="" type="checkbox"/>	<input type="checkbox"/>
Aniline	<input checked="" type="checkbox"/>	<input type="checkbox"/>	Barium	<input checked="" type="checkbox"/>	<input type="checkbox"/>
Beryllium	<input checked="" type="checkbox"/>	<input type="checkbox"/>	Cadmium	<input checked="" type="checkbox"/>	<input type="checkbox"/>
Chlorobenzene	<input checked="" type="checkbox"/>	<input type="checkbox"/>	Naphthalene	<input checked="" type="checkbox"/>	<input type="checkbox"/>
Nickel	<input checked="" type="checkbox"/>	<input type="checkbox"/>	Nitrobenzene	<input checked="" type="checkbox"/>	<input type="checkbox"/>
o-Toluidine	<input checked="" type="checkbox"/>	<input type="checkbox"/>	p-Chloroaniline	<input checked="" type="checkbox"/>	<input type="checkbox"/>
p-Nitroaniline	<input checked="" type="checkbox"/>	<input type="checkbox"/>			

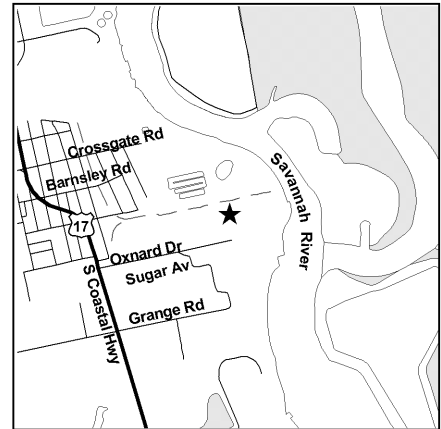
SITE NAME: Atlantic Wood Industries (Former)
LOCATION: 202 Oxnard Drive
Port Wentworth, Chatham County, GA 31407

Latitude 32° 08' 45" N Longitude 81° 08' 57" W

ACREAGE 51.5 **PARCEL NUMBER** 1-0728-01-001 **DATE LISTED** 6/29/1994

LAST KNOWN PROPERTY OWNER:

Georgia Atlantic Port, LLC
1515 Des Peres Rd., Suite 300
St. Louis, MO 63131



STATUS OF CLEANUP ACTIVITIES:

Cleanup activities are being conducted for source materials, soil, and groundwater.

CLEANUP PRIORITY: The Director has designated this site as a Class IV

GA EPD DIRECTOR'S DETERMINATION REGARDING CORRECTIVE ACTION:

The Director has determined that this site requires corrective action.

REGULATED SUBSTANCES RELEASED, AND THREATS TO HUMAN HEALTH AND ENVIRONMENT POSED BY THE RELEASE:

This site has a known release of Benzo(a)pyrene in groundwater at levels exceeding the reportable quantity. No human exposure via drinking water is suspected from this release. The nearest drinking water well is between 1 and 2 miles from the area affected by the release.

REGULATED SUBSTANCES:

Substance Name	GW	Soil	Substance Name	GW	Soil
2,3,4,6-Tetrachlorophenol	✓	✓	2,4,6-Trichlorophenol	✓	✓
2,4-Dimethylphenol	✓	✓	2,4-Dinitrophenol	✓	✓
Acenaphthene	✓	✓	Anthracene	✓	✓
Arsenic	✓	✓	Benzene	✓	✓
Benzo(a)anthracene	✓	✓	Benzo(a)pyrene	✓	✓
Benzo(b)fluoranthene	✓	✓	Chromium	✓	✓
Cyanides (soluble salts and complexes) n.o.s.	✓	✓	Dibenzo(a,h)anthracene	✓	✓
Ethylbenzene	✓	✓	Fluoranthene	✓	✓
Fluorene	✓	✓	Formaldehyde	✓	✓
m-Cresol	✓	✓	Methyl ethyl ketone	✓	✓
Naphthalene	✓	✓	p-Cresol	✓	✓
Pentachlorophenol	✓	✓	Pyrene	✓	✓
Toluene	✓	✓	Xylenes	✓	✓

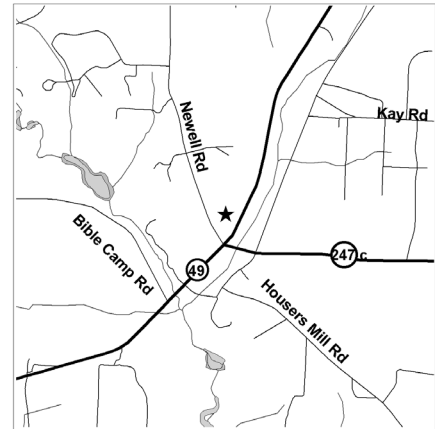
SITE NAME: Powersville Landfill - Former NPL Site
LOCATION: Intersection of Newell Rd (GA 247 Conn) & GA 49N
Powersville, Peach County, GA 31074

Latitude 32° 36' 36" N Longitude 83° 47' 36" W

ACREAGE 28.69 **PARCEL NUMBER** 043A 010 **DATE LISTED** 6/29/1994

LAST KNOWN PROPERTY OWNER:

Peach County Board of Commissioners
P.O. Box 468, 205 West Church Street
Fort Valley, GA 31030



STATUS OF CLEANUP ACTIVITIES:

Cleanup activities are being conducted for source materials and groundwater.

CLEANUP PRIORITY: The Director has designated this site as a Class IV

GA EPD DIRECTOR'S DETERMINATION REGARDING CORRECTIVE ACTION:

The Director has determined that this site requires corrective action.

REGULATED SUBSTANCES RELEASED, AND THREATS TO HUMAN HEALTH AND ENVIRONMENT POSED BY THE RELEASE:

This site has a known release of Lead in groundwater at levels exceeding the reportable quantity. This release has resulted in known human exposure greater than or equal to the MCL for Lead.

REGULATED SUBSTANCES:

Substance Name	GW	Soil	Substance Name	GW	Soil
1,2-Dichloroethane	<input checked="" type="checkbox"/>	<input type="checkbox"/>	alpha-Benzenehexachloride	<input checked="" type="checkbox"/>	<input type="checkbox"/>
Chlordane	<input type="checkbox"/>	<input checked="" type="checkbox"/>	Chromium	<input checked="" type="checkbox"/>	<input type="checkbox"/>
delta-Benzenehexachloride	<input checked="" type="checkbox"/>	<input type="checkbox"/>	Dieldrin	<input checked="" type="checkbox"/>	<input checked="" type="checkbox"/>
Lead	<input checked="" type="checkbox"/>	<input type="checkbox"/>	Lindane	<input checked="" type="checkbox"/>	<input checked="" type="checkbox"/>
Toxaphene	<input type="checkbox"/>	<input checked="" type="checkbox"/>	Vinyl chloride	<input checked="" type="checkbox"/>	<input type="checkbox"/>

**GEORGIA ENVIRONMENTAL PROTECTION DIVISION
HAZARDOUS SITE INVENTORY**

Site Number **10020**

SITE NAME: Henkel Site
LOCATION: 701 Wissahickon Avenue
Cedartown, Polk County, GA 30125

Latitude 34° 00' 55" N Longitude 85° 15' 58" W

ACREAGE 16 **PARCEL NUMBER** C04-086 **DATE LISTED** 6/29/1994

LAST KNOWN PROPERTY OWNER:

GEO Specialty Chemicals, Inc.
701 Wissahickon Avenue
Cedartown, GA 30125



STATUS OF CLEANUP ACTIVITIES:

Cleanup activities are being conducted for source materials, soil, and groundwater.

CLEANUP PRIORITY: The Director has designated this site as a Class IV

GA EPD DIRECTOR'S DETERMINATION REGARDING CORRECTIVE ACTION:

The Director has determined that this site requires corrective action.

REGULATED SUBSTANCES RELEASED, AND THREATS TO HUMAN HEALTH AND ENVIRONMENT POSED BY THE RELEASE:

This site has a known release of Vinyl chloride in groundwater at levels exceeding the reportable quantity. No human exposure via drinking water is suspected from this release. The nearest drinking water well is less than 0.5 miles from the area affected by the release.

REGULATED SUBSTANCES:

Substance Name	GW	Soil	Substance Name	GW	Soil
1,2-Dichloroethane	<input checked="" type="checkbox"/>	<input type="checkbox"/>	Benzene	<input checked="" type="checkbox"/>	<input type="checkbox"/>
Chlorobenzene	<input checked="" type="checkbox"/>	<input type="checkbox"/>	Cis-1,2-Dichloroethene	<input checked="" type="checkbox"/>	<input type="checkbox"/>
Ethylbenzene	<input checked="" type="checkbox"/>	<input checked="" type="checkbox"/>	Naphthalene	<input checked="" type="checkbox"/>	<input type="checkbox"/>
Tetrachloroethene	<input type="checkbox"/>	<input checked="" type="checkbox"/>	Trichloroethene	<input checked="" type="checkbox"/>	<input type="checkbox"/>
Vinyl chloride	<input checked="" type="checkbox"/>	<input type="checkbox"/>	Xylenes	<input type="checkbox"/>	<input checked="" type="checkbox"/>

**GEORGIA ENVIRONMENTAL PROTECTION DIVISION
HAZARDOUS SITE INVENTORY**

Site Number **10022**

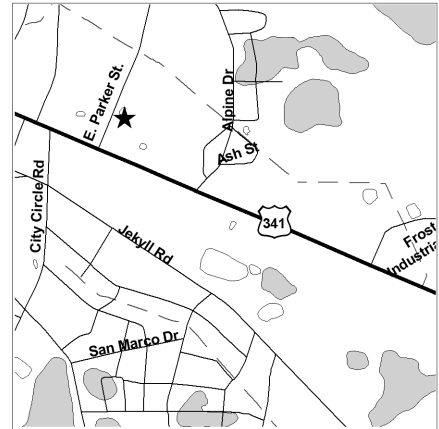
SITE NAME: Baxley Creosoting Company
LOCATION: 723 East Parker Street
 Baxley, Appling County, GA 31513

Latitude 31° 46' 29" N Longitude 82° 20' 11" W

ACREAGE **PARCEL NUMBER** **DATE LISTED**
 10.63 S002 035 6/29/1994

LAST KNOWN PROPERTY OWNER:

Baxley Creosoting Company
 581 East Parker Street
 Baxley, GA 31513



STATUS OF CLEANUP ACTIVITIES:

Hazardous Site Response Act cleanup levels have been met for source materials and soil. Identified responsible parties are unable or unwilling to conduct the required investigation and/or cleanup under the Hazardous Site Response Act for groundwater. EPD may perform these actions using state funding from the Hazardous Waste Trust Fund and may lien the property or pursue cost recovery.

CLEANUP PRIORITY: The Director has designated this site as a Class I

GA EPD DIRECTOR'S DETERMINATION REGARDING CORRECTIVE ACTION:

The Director has determined that this site requires corrective action.

REGULATED SUBSTANCES RELEASED, AND THREATS TO HUMAN HEALTH AND ENVIRONMENT POSED BY THE RELEASE:

This site has a known release of Benzo(a)pyrene in soil at levels exceeding the reportable quantity. This site has unlimited access. The nearest resident individual is between 301 and 1000 feet from the area affected by the release.

REGULATED SUBSTANCES:

Substance Name	GW	Soil	Substance Name	GW	Soil
2,3,4,6-Tetrachlorophenol	<input type="checkbox"/>	<input checked="" type="checkbox"/>	2,4,6-Trichlorophenol	<input type="checkbox"/>	<input checked="" type="checkbox"/>
Acenaphthene	<input checked="" type="checkbox"/>	<input checked="" type="checkbox"/>	Anthracene	<input checked="" type="checkbox"/>	<input checked="" type="checkbox"/>
Arsenic	<input type="checkbox"/>	<input checked="" type="checkbox"/>	Benzo(a)anthracene	<input type="checkbox"/>	<input checked="" type="checkbox"/>
Benzo(a)pyrene	<input type="checkbox"/>	<input checked="" type="checkbox"/>	Benzo(b)fluoranthene	<input type="checkbox"/>	<input checked="" type="checkbox"/>
Benzo(k)fluoranthene	<input type="checkbox"/>	<input checked="" type="checkbox"/>	Chromium	<input type="checkbox"/>	<input checked="" type="checkbox"/>
Chrysene	<input type="checkbox"/>	<input checked="" type="checkbox"/>	Creosote	<input checked="" type="checkbox"/>	<input checked="" type="checkbox"/>
Dibenzo(a,h)anthracene	<input type="checkbox"/>	<input checked="" type="checkbox"/>	Fluoranthene	<input checked="" type="checkbox"/>	<input checked="" type="checkbox"/>
Indeno(1,2,3-cd)pyrene	<input type="checkbox"/>	<input checked="" type="checkbox"/>	Naphthalene	<input type="checkbox"/>	<input checked="" type="checkbox"/>
Pentachlorophenol	<input type="checkbox"/>	<input checked="" type="checkbox"/>	Phenol	<input type="checkbox"/>	<input checked="" type="checkbox"/>
Pyrene	<input type="checkbox"/>	<input checked="" type="checkbox"/>			

**GEORGIA ENVIRONMENTAL PROTECTION DIVISION
HAZARDOUS SITE INVENTORY**

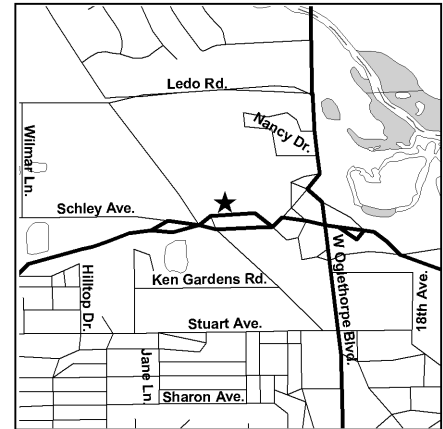
Site Number **10024**

SITE NAME: TH Agriculture & Nutrition Company - NPL Site
LOCATION: 1401 Schley Avenue
Albany, Dougherty County, GA 31705

Latitude 31° 37' 02" N Longitude 84° 10' 54" W

ACREAGE 7.07 **PARCEL NUMBER** 000MM/00006/009 **DATE LISTED** 6/8/1998

LAST KNOWN PROPERTY OWNER:



Vancleave Builders, LLC
1401 Schley Avenue
Albany, GA 31701

EPD received notification of a release to the following property(s), and determined on the indicated date that the property should be sublisted as part of this site.

PARCEL NAME	ACREAGE	PARCEL NUMBER	DATE LISTED
Jones Welding and Supply Property	4.7	000MM/00006/010	6/8/1998

STATUS OF CLEANUP ACTIVITIES:

Cleanup activities are being conducted for source materials, soil, and groundwater.

CLEANUP PRIORITY: The Director has designated this site as a Class IV

GA EPD DIRECTOR'S DETERMINATION REGARDING CORRECTIVE ACTION:

The Director has determined that this site requires corrective action.

REGULATED SUBSTANCES RELEASED, AND THREATS TO HUMAN HEALTH AND ENVIRONMENT POSED BY THE RELEASE:

This site has a known release of Endrin in groundwater at levels exceeding the reportable quantity. No human exposure via drinking water is suspected from this release. The nearest drinking water well is between 0.5 and 1 miles from the area affected by the release.

REGULATED SUBSTANCES:

Substance Name	GW	Soil	Substance Name	GW	Soil
1,2,4-Trichlorobenzene	<input checked="" type="checkbox"/>	<input checked="" type="checkbox"/>	1,2-Dichlorobenzene	<input checked="" type="checkbox"/>	<input type="checkbox"/>
1,2-Dichloropropane	<input checked="" type="checkbox"/>	<input checked="" type="checkbox"/>	1,3-Dichloropropene	<input checked="" type="checkbox"/>	<input type="checkbox"/>
2,4,5-Trichlorophenol	<input checked="" type="checkbox"/>	<input type="checkbox"/>	2,4,5-Trichlorophenoxyacetic acid	<input checked="" type="checkbox"/>	<input type="checkbox"/>
2,4-Dichlorophenol	<input checked="" type="checkbox"/>	<input type="checkbox"/>	2,4-Dimethylphenol	<input checked="" type="checkbox"/>	<input type="checkbox"/>
2,4-dinitro - 6 - sec - butylphenol	<input checked="" type="checkbox"/>	<input checked="" type="checkbox"/>	Acenaphthene	<input type="checkbox"/>	<input checked="" type="checkbox"/>
Acetone	<input checked="" type="checkbox"/>	<input checked="" type="checkbox"/>	Aldrin	<input checked="" type="checkbox"/>	<input checked="" type="checkbox"/>
Benzene	<input checked="" type="checkbox"/>	<input checked="" type="checkbox"/>	Benzo(a)anthracene	<input type="checkbox"/>	<input checked="" type="checkbox"/>
Benzo(a)pyrene	<input type="checkbox"/>	<input checked="" type="checkbox"/>	Benzo(b)fluoranthene	<input type="checkbox"/>	<input checked="" type="checkbox"/>
Benzo(k)fluoranthene	<input type="checkbox"/>	<input checked="" type="checkbox"/>	bis(2-Ethylhexyl) phthalate	<input checked="" type="checkbox"/>	<input checked="" type="checkbox"/>
Butyl benzyl phthalate	<input checked="" type="checkbox"/>	<input type="checkbox"/>	Carbon disulfide	<input type="checkbox"/>	<input checked="" type="checkbox"/>
Chlordane	<input type="checkbox"/>	<input checked="" type="checkbox"/>	Chlorobenzene	<input checked="" type="checkbox"/>	<input checked="" type="checkbox"/>
Chloroform	<input checked="" type="checkbox"/>	<input checked="" type="checkbox"/>	Chrysene	<input type="checkbox"/>	<input checked="" type="checkbox"/>
DDD	<input checked="" type="checkbox"/>	<input checked="" type="checkbox"/>	DDE	<input checked="" type="checkbox"/>	<input checked="" type="checkbox"/>
DDT	<input checked="" type="checkbox"/>	<input checked="" type="checkbox"/>	Dibromochloropropane	<input type="checkbox"/>	<input checked="" type="checkbox"/>
Dicamba	<input checked="" type="checkbox"/>	<input checked="" type="checkbox"/>	Dichloromethane	<input checked="" type="checkbox"/>	<input checked="" type="checkbox"/>
Dieldrin	<input checked="" type="checkbox"/>	<input checked="" type="checkbox"/>	Dursban	<input type="checkbox"/>	<input checked="" type="checkbox"/>
Endosulfan (mixed isomers)	<input type="checkbox"/>	<input checked="" type="checkbox"/>	Endrin	<input checked="" type="checkbox"/>	<input type="checkbox"/>
Ethylbenzene	<input checked="" type="checkbox"/>	<input checked="" type="checkbox"/>	Ethylene dibromide	<input checked="" type="checkbox"/>	<input checked="" type="checkbox"/>

GEORGIA ENVIRONMENTAL PROTECTION DIVISION
HAZARDOUS SITE INVENTORY

Site Number 10024

Fluoranthene	<input type="checkbox"/>	<input checked="" type="checkbox"/>	Heptachlor	<input type="checkbox"/>	<input checked="" type="checkbox"/>
Indeno(1,2,3-cd)pyrene	<input type="checkbox"/>	<input checked="" type="checkbox"/>	Isophorone	<input checked="" type="checkbox"/>	<input checked="" type="checkbox"/>
Lindane	<input checked="" type="checkbox"/>	<input checked="" type="checkbox"/>	Malathion	<input type="checkbox"/>	<input checked="" type="checkbox"/>
Methyl ethyl ketone	<input checked="" type="checkbox"/>	<input checked="" type="checkbox"/>	Methyl parathion	<input checked="" type="checkbox"/>	<input checked="" type="checkbox"/>
Naphthalene	<input checked="" type="checkbox"/>	<input checked="" type="checkbox"/>	Nitrobenzene	<input checked="" type="checkbox"/>	<input type="checkbox"/>
Parathion	<input checked="" type="checkbox"/>	<input checked="" type="checkbox"/>	p-Dichlorobenzene	<input checked="" type="checkbox"/>	<input checked="" type="checkbox"/>
p-Nitrophenol	<input checked="" type="checkbox"/>	<input checked="" type="checkbox"/>	Pyrene	<input type="checkbox"/>	<input checked="" type="checkbox"/>
Tetrachloroethene	<input checked="" type="checkbox"/>	<input checked="" type="checkbox"/>	Toluene	<input checked="" type="checkbox"/>	<input checked="" type="checkbox"/>
Toxaphene	<input type="checkbox"/>	<input checked="" type="checkbox"/>	Trichloroethene	<input checked="" type="checkbox"/>	<input type="checkbox"/>
Xylenes	<input checked="" type="checkbox"/>	<input checked="" type="checkbox"/>			

**GEORGIA ENVIRONMENTAL PROTECTION DIVISION
HAZARDOUS SITE INVENTORY**

Site Number **10025**

SITE NAME: GA Dept of Trans - Dist 4 Main HQ (Former)
LOCATION: 213 Walker Street
Douglas, Coffee County, GA 31533

Latitude 31° 31' 04" N Longitude 82° 51' 12" W

ACREAGE **PARCEL NUMBER** **DATE LISTED**
13.6 D011 220 7/1/1994

LAST KNOWN PROPERTY OWNER:

Ga Dept of Transportation
2 Capital Square
Atlanta, GA 30334



EPD received notification of a release to the following property(s), and determined on the indicated date that the property should be sublisted as part of this site.

PARCEL NAME	ACREAGE	PARCEL NUMBER	DATE LISTED
Lott's Building Supplies	16.1	D010 013	7/25/1997
Sharma Hospitality, LLC	4.86	D011 215	7/25/1997

STATUS OF CLEANUP ACTIVITIES:

Cleanup activities are being conducted for source materials, soil, and groundwater.

CLEANUP PRIORITY: The Director has designated this site as a Class V

GA EPD DIRECTOR'S DETERMINATION REGARDING CORRECTIVE ACTION:

The Director has determined that this site requires corrective action.

REGULATED SUBSTANCES RELEASED, AND THREATS TO HUMAN HEALTH AND ENVIRONMENT POSED BY THE RELEASE:

This site has a known release of Lead in groundwater at levels exceeding the reportable quantity. No human exposure via drinking water is suspected from this release. The nearest drinking water well is less than 0.5 miles from the area affected by the release.

This site has a known release of Benzo(b)fluoranthene in soil at levels exceeding the reportable quantity. This site has limited access. The nearest resident individual is less than 300 feet from the area affected by the release.

REGULATED SUBSTANCES:

Substance Name	GW	Soil	Substance Name	GW	Soil
Acenaphthene	<input checked="" type="checkbox"/>	<input checked="" type="checkbox"/>	Acenaphthylene	<input checked="" type="checkbox"/>	<input type="checkbox"/>
Anthracene	<input checked="" type="checkbox"/>	<input checked="" type="checkbox"/>	Antimony	<input type="checkbox"/>	<input checked="" type="checkbox"/>
Benzene	<input checked="" type="checkbox"/>	<input checked="" type="checkbox"/>	Benzo(a)anthracene	<input checked="" type="checkbox"/>	<input checked="" type="checkbox"/>
Benzo(a)pyrene	<input checked="" type="checkbox"/>	<input checked="" type="checkbox"/>	Benzo(b)fluoranthene	<input checked="" type="checkbox"/>	<input checked="" type="checkbox"/>
Benzo(ghi)perylene	<input checked="" type="checkbox"/>	<input checked="" type="checkbox"/>	Benzo(k)fluoranthene	<input checked="" type="checkbox"/>	<input checked="" type="checkbox"/>
Chromium	<input type="checkbox"/>	<input checked="" type="checkbox"/>	Chrysene	<input checked="" type="checkbox"/>	<input checked="" type="checkbox"/>
Dibenzo(a,h)anthracene	<input checked="" type="checkbox"/>	<input checked="" type="checkbox"/>	Ethylbenzene	<input checked="" type="checkbox"/>	<input checked="" type="checkbox"/>
Fluoranthene	<input checked="" type="checkbox"/>	<input checked="" type="checkbox"/>	Fluorene	<input checked="" type="checkbox"/>	<input checked="" type="checkbox"/>
Indeno(1,2,3-cd)pyrene	<input checked="" type="checkbox"/>	<input checked="" type="checkbox"/>	Lead	<input checked="" type="checkbox"/>	<input checked="" type="checkbox"/>
Naphthalene	<input checked="" type="checkbox"/>	<input checked="" type="checkbox"/>	Phenanthrene	<input checked="" type="checkbox"/>	<input checked="" type="checkbox"/>
Pyrene	<input checked="" type="checkbox"/>	<input checked="" type="checkbox"/>	Toluene	<input checked="" type="checkbox"/>	<input checked="" type="checkbox"/>
Xylenes	<input checked="" type="checkbox"/>	<input checked="" type="checkbox"/>			

SITE NAME: CSX Transportation - Waycross Facility
LOCATION: 1100 W. Hamilton Avenue (Nicholls Street)
Waycross, Ware County, GA 31501

Latitude 31° 11' 56" N Longitude 82° 22' 06" W

ACREAGE 141.42 **PARCEL NUMBER** WA1106 001 **DATE LISTED** 6/29/1994

LAST KNOWN PROPERTY OWNER:

CSX Transportation, Inc.
500 Water Street
Jacksonville, FL 32202



STATUS OF CLEANUP ACTIVITIES:

Cleanup activities are being conducted for source materials, soil, and groundwater.

CLEANUP PRIORITY: The Director has designated this site as a Class IV

GA EPD DIRECTOR'S DETERMINATION REGARDING CORRECTIVE ACTION:

The Director has determined that this site requires corrective action.

REGULATED SUBSTANCES RELEASED, AND THREATS TO HUMAN HEALTH AND ENVIRONMENT POSED BY THE RELEASE:

This site has a known release of Vinyl chloride in groundwater at levels exceeding the reportable quantity. No human exposure via drinking water is suspected from this release. The nearest drinking water well is less than 0.5 miles from the area affected by the release.

This site has a known release of Tetrachloroethene in soil at levels exceeding the reportable quantity. This site has limited access. The nearest resident individual is between 301 and 1000 feet from the area affected by the release.

REGULATED SUBSTANCES:

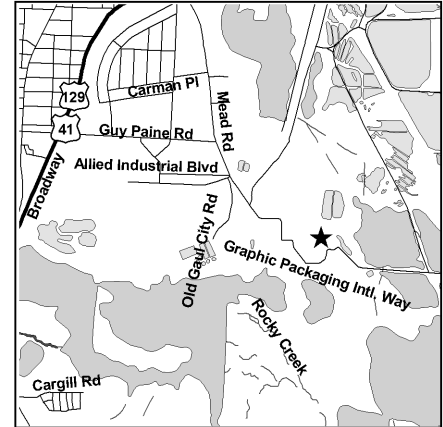
Substance Name	GW	Soil	Substance Name	GW	Soil
1,1-Dichloroethane	<input checked="" type="checkbox"/>	<input checked="" type="checkbox"/>	1,1-Dichloroethene	<input checked="" type="checkbox"/>	<input checked="" type="checkbox"/>
1,2-Dichlorobenzene	<input checked="" type="checkbox"/>	<input checked="" type="checkbox"/>	Acenaphthene	<input checked="" type="checkbox"/>	<input checked="" type="checkbox"/>
Acetone	<input checked="" type="checkbox"/>	<input checked="" type="checkbox"/>	Barium	<input checked="" type="checkbox"/>	<input checked="" type="checkbox"/>
Chlorobenzene	<input checked="" type="checkbox"/>	<input checked="" type="checkbox"/>	Cis-1,2-Dichloroethene	<input checked="" type="checkbox"/>	<input checked="" type="checkbox"/>
Creosote	<input checked="" type="checkbox"/>	<input checked="" type="checkbox"/>	Dichloromethane	<input checked="" type="checkbox"/>	<input checked="" type="checkbox"/>
Fluoranthene	<input checked="" type="checkbox"/>	<input checked="" type="checkbox"/>	Fluorene	<input checked="" type="checkbox"/>	<input checked="" type="checkbox"/>
Lead	<input checked="" type="checkbox"/>	<input checked="" type="checkbox"/>	Naphthalene	<input checked="" type="checkbox"/>	<input checked="" type="checkbox"/>
Pyrene	<input checked="" type="checkbox"/>	<input checked="" type="checkbox"/>	Tetrachloroethene	<input checked="" type="checkbox"/>	<input checked="" type="checkbox"/>
trans-1,2-Dichloroethene	<input checked="" type="checkbox"/>	<input checked="" type="checkbox"/>	Trichloroethene	<input checked="" type="checkbox"/>	<input checked="" type="checkbox"/>
Vinyl chloride	<input checked="" type="checkbox"/>	<input type="checkbox"/>	Xylenes	<input checked="" type="checkbox"/>	<input checked="" type="checkbox"/>
Zinc	<input checked="" type="checkbox"/>	<input checked="" type="checkbox"/>			

**GEORGIA ENVIRONMENTAL PROTECTION DIVISION
HAZARDOUS SITE INVENTORY**

Site Number **10027**

SITE NAME: Graphic Packaging International, Inc.
LOCATION: 100 Graphic Packaging International Way
Macon, Bibb County, GA 31206

Latitude 32° 46' 18" N Longitude 83° 37' 47" W



ACREAGE	PARCEL NUMBER	DATE LISTED
16.24	Q1100019	6/29/1994
357.49	RS100001	6/29/1994

LAST KNOWN PROPERTY OWNER:

Graphic Packaging International, Inc.
1500 Riveredge Parkway, Suite 100
Atlanta, GA 30328-4658

Macon Chips, Inc.
218 Midway Route
Monticello, AR 71655

STATUS OF CLEANUP ACTIVITIES:

Cleanup activities are being conducted for source materials, soil, and groundwater.

CLEANUP PRIORITY: The Director has designated this site as a Class IV

GA EPD DIRECTOR'S DETERMINATION REGARDING CORRECTIVE ACTION:

The Director has determined that this site requires corrective action.

REGULATED SUBSTANCES RELEASED, AND THREATS TO HUMAN HEALTH AND ENVIRONMENT POSED BY THE RELEASE:

This site has a known release of Chromium in groundwater at levels exceeding the reportable quantity. No human exposure via drinking water is suspected from this release. The nearest drinking water well is between 1 and 2 miles from the area affected by the release.

REGULATED SUBSTANCES:

Substance Name	GW	Soil	Substance Name	GW	Soil
1,1-Dichloroethane	<input checked="" type="checkbox"/>	<input type="checkbox"/>	Acenaphthene	<input checked="" type="checkbox"/>	<input type="checkbox"/>
Acetone	<input checked="" type="checkbox"/>	<input type="checkbox"/>	Antimony	<input checked="" type="checkbox"/>	<input type="checkbox"/>
Arsenic	<input checked="" type="checkbox"/>	<input checked="" type="checkbox"/>	Barium	<input checked="" type="checkbox"/>	<input checked="" type="checkbox"/>
Benzene	<input checked="" type="checkbox"/>	<input checked="" type="checkbox"/>	Benzo(a)anthracene	<input checked="" type="checkbox"/>	<input type="checkbox"/>
Benzoic acid	<input checked="" type="checkbox"/>	<input type="checkbox"/>	bis(2-Ethylhexyl) phthalate	<input checked="" type="checkbox"/>	<input type="checkbox"/>
Bromoform	<input checked="" type="checkbox"/>	<input type="checkbox"/>	Cadmium	<input checked="" type="checkbox"/>	<input checked="" type="checkbox"/>
Carbon disulfide	<input checked="" type="checkbox"/>	<input type="checkbox"/>	Carbon tetrachloride	<input checked="" type="checkbox"/>	<input type="checkbox"/>
Chloroform	<input checked="" type="checkbox"/>	<input type="checkbox"/>	Chromium	<input checked="" type="checkbox"/>	<input type="checkbox"/>
Dibutyl phthalate	<input checked="" type="checkbox"/>	<input type="checkbox"/>	Dichlorobromomethane	<input checked="" type="checkbox"/>	<input type="checkbox"/>
Dichloromethane	<input checked="" type="checkbox"/>	<input checked="" type="checkbox"/>	Ethylbenzene	<input checked="" type="checkbox"/>	<input type="checkbox"/>
Fluoranthene	<input checked="" type="checkbox"/>	<input type="checkbox"/>	Fluorene	<input checked="" type="checkbox"/>	<input type="checkbox"/>
Lead	<input checked="" type="checkbox"/>	<input checked="" type="checkbox"/>	Mercury	<input checked="" type="checkbox"/>	<input type="checkbox"/>
Naphthalene	<input checked="" type="checkbox"/>	<input type="checkbox"/>	Nickel	<input checked="" type="checkbox"/>	<input checked="" type="checkbox"/>
Phenol	<input checked="" type="checkbox"/>	<input type="checkbox"/>	p-Nitrophenol	<input checked="" type="checkbox"/>	<input type="checkbox"/>
Pyrene	<input checked="" type="checkbox"/>	<input type="checkbox"/>	Toluene	<input checked="" type="checkbox"/>	<input type="checkbox"/>
Trichloroethene	<input checked="" type="checkbox"/>	<input type="checkbox"/>	Trichlorofluoromethane	<input checked="" type="checkbox"/>	<input type="checkbox"/>
Xylenes	<input checked="" type="checkbox"/>	<input type="checkbox"/>	Zinc	<input checked="" type="checkbox"/>	<input checked="" type="checkbox"/>

SITE NAME: Escambia Treating Company - Brunswick (aka Brunswick Wood
LOCATION: 1060 & 780 Perry Lane Road
Brunswick, Glynn County, GA 31520

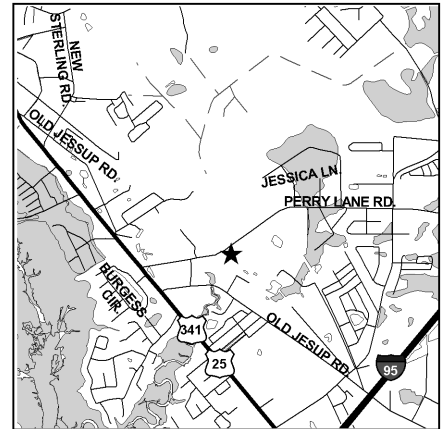
Latitude 31° 14' 33" N Longitude 81° 31' 54" W

ACREAGE	PARCEL NUMBER	DATE LISTED
20.38	03-10600	6/29/1994
54.66	03-05556	6/29/1994

LAST KNOWN PROPERTY OWNER:

Brunswick Wood Preserving Company
780 Perry Lane Road
Brunswick, GA 31520

Escambia Treating Co.
P.O. Box 13026
Pensacola, FL 32591-3026



STATUS OF CLEANUP ACTIVITIES:

Identified responsible parties are unable or unwilling to conduct the required investigation and/or cleanup under the Hazardous Site Response Act for source materials, soil, and groundwater. EPD may perform these actions using state funding from the Hazardous Waste Trust Fund and may lien the property or pursue cost recovery.

CLEANUP PRIORITY: The Director has designated this site as a Class II

GA EPD DIRECTOR'S DETERMINATION REGARDING CORRECTIVE ACTION:

Pending

REGULATED SUBSTANCES RELEASED, AND THREATS TO HUMAN HEALTH AND ENVIRONMENT POSED BY THE RELEASE:

This site has a known release of Arsenic in groundwater at levels exceeding the reportable quantity. No human exposure via drinking water is suspected from this release. The nearest drinking water well is less than 0.5 miles from the area affected by the release.


This site has a known release of Arsenic in soil at levels exceeding the reportable quantity. This site has limited access. The nearest resident individual is between 301 and 1000 feet from the area affected by the release.

REGULATED SUBSTANCES:

Substance Name	GW	Soil	Substance Name	GW	Soil
2,4,6-Trichlorophenol	✓	✓	2,4-Dichlorophenol	✓	✓
2,4-Dimethylphenol	✓	✓	Acenaphthene	✓	✓
Acetophenone	✓	✓	Aldrin	✓	✓
Arsenic	✓	✓	Barium	✓	✓
Benzene	✓	✓	Benzo(a)pyrene	✓	✓
Benzo(b)fluoranthene	✓	✓	beta-Benzenehexachloride	✓	✓
bis(2-Ethylhexyl) phthalate	✓	✓	Chloroform	✓	✓
Chromium	✓	✓	Creosote	☐	✓
Cresols	✓	✓	Dibromochloromethane	✓	✓
Dichlorobromomethane	✓	✓	Dioxin	✓	✓
Ethylbenzene	✓	✓	Fluorene	✓	✓
Heptachlor epoxide	✓	✓	Methyl ethyl ketone	✓	✓
p-Dichlorobenzene	✓	✓	Pentachlorophenol	☐	✓
Phenanthrene	✓	✓	Tetrahydrofuran	✓	✓
Toluene	✓	✓	Xylenes	✓	✓
Zinc	✓	✓			

GEORGIA ENVIRONMENTAL PROTECTION DIVISION
HAZARDOUS SITE INVENTORY

Site Number **10028**



SITE NAME: Escambia Treating Company - Camilla - NPL Site
LOCATION: 131 East Bennett St.
Camilla, Mitchell County, GA 31730

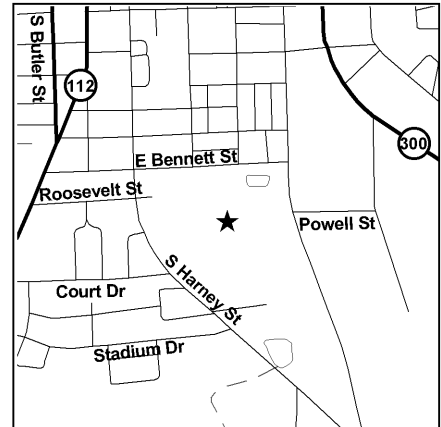
Latitude 31° 13' 18" N Longitude 84° 12' 12" W

ACREAGE	PARCEL NUMBER	DATE LISTED
40.03	C0230-050-000	6/29/1994
2.13	C0220-024-000	6/29/1994

LAST KNOWN PROPERTY OWNER:

City of Camilla
P.O. Box 31730
Camilla, GA 31730

Escambia Treating Co. c/o Homer Davis Consulting
131 East Bennett Street
Camilla, GA 31730



STATUS OF CLEANUP ACTIVITIES:

Identified responsible parties are unable or unwilling to conduct the required investigation and/or cleanup under the Hazardous Site Response Act for source materials, soil, and groundwater. EPD may perform these actions using state funding from the Hazardous Waste Trust Fund and may lien the property or pursue cost recovery.

CLEANUP PRIORITY: The Director has designated this site as a Class II

GA EPD DIRECTOR'S DETERMINATION REGARDING CORRECTIVE ACTION:

Pending

REGULATED SUBSTANCES RELEASED, AND THREATS TO HUMAN HEALTH AND ENVIRONMENT POSED BY THE RELEASE:

This site has a suspected release of Benzo(a)pyrene in groundwater at levels exceeding the reportable quantity. No human exposure via drinking water is suspected from this release. The nearest drinking water well is less than 0.5 miles from the area affected by the release.

This site has a known release of Benzo(a)pyrene in soil at levels exceeding the reportable quantity. This site has limited access. The nearest resident individual is between 301 and 1000 feet from the area affected by the release.

REGULATED SUBSTANCES:

Substance Name	GW	Soil	Substance Name	GW	Soil
1,2,4-Trichlorobenzene	<input type="checkbox"/>	<input checked="" type="checkbox"/>	2,4,5-Trichlorophenol	<input checked="" type="checkbox"/>	<input type="checkbox"/>
2,4,6-Trichlorophenol	<input checked="" type="checkbox"/>	<input type="checkbox"/>	2,4-Dimethylphenol	<input checked="" type="checkbox"/>	<input type="checkbox"/>
2-Chlorophenol	<input type="checkbox"/>	<input checked="" type="checkbox"/>	Acenaphthene	<input checked="" type="checkbox"/>	<input checked="" type="checkbox"/>
Acenaphthylene	<input checked="" type="checkbox"/>	<input type="checkbox"/>	Acetone	<input checked="" type="checkbox"/>	<input checked="" type="checkbox"/>
Anthracene	<input checked="" type="checkbox"/>	<input type="checkbox"/>	Arsenic	<input checked="" type="checkbox"/>	<input type="checkbox"/>
Benzene	<input checked="" type="checkbox"/>	<input checked="" type="checkbox"/>	Benzo(a)anthracene	<input checked="" type="checkbox"/>	<input type="checkbox"/>
Benzo(a)pyrene	<input checked="" type="checkbox"/>	<input checked="" type="checkbox"/>	Benzo(b)fluoranthene	<input type="checkbox"/>	<input checked="" type="checkbox"/>
Benzo(ghi)perylene	<input type="checkbox"/>	<input checked="" type="checkbox"/>	Benzo(k)fluoranthene	<input type="checkbox"/>	<input checked="" type="checkbox"/>
bis(2-Ethylhexyl) phthalate	<input checked="" type="checkbox"/>	<input type="checkbox"/>	Chrysene	<input checked="" type="checkbox"/>	<input type="checkbox"/>
Dibenzo(a,h)anthracene	<input type="checkbox"/>	<input checked="" type="checkbox"/>	Di-n-octyl phthalate	<input type="checkbox"/>	<input checked="" type="checkbox"/>
Di-n-propylnitrosamine	<input type="checkbox"/>	<input checked="" type="checkbox"/>	Fluoranthene	<input checked="" type="checkbox"/>	<input checked="" type="checkbox"/>
Fluorene	<input checked="" type="checkbox"/>	<input checked="" type="checkbox"/>	Indeno(1,2,3-cd)pyrene	<input type="checkbox"/>	<input checked="" type="checkbox"/>
Naphthalene	<input checked="" type="checkbox"/>	<input checked="" type="checkbox"/>	o-Cresol	<input checked="" type="checkbox"/>	<input type="checkbox"/>
p-Cresol	<input checked="" type="checkbox"/>	<input type="checkbox"/>	p-Dichlorobenzene	<input type="checkbox"/>	<input checked="" type="checkbox"/>
Pentachlorophenol	<input checked="" type="checkbox"/>	<input checked="" type="checkbox"/>	Phenanthrene	<input checked="" type="checkbox"/>	<input checked="" type="checkbox"/>
Phenol	<input checked="" type="checkbox"/>	<input type="checkbox"/>	Pyrene	<input checked="" type="checkbox"/>	<input type="checkbox"/>
Tetrahydrofuran	<input checked="" type="checkbox"/>	<input type="checkbox"/>	Toluene	<input checked="" type="checkbox"/>	<input checked="" type="checkbox"/>

GEORGIA ENVIRONMENTAL PROTECTION DIVISION
HAZARDOUS SITE INVENTORY

Site Number **10029**

Xylenes	<input checked="" type="checkbox"/>	<input checked="" type="checkbox"/>
---------	-------------------------------------	-------------------------------------

**GEORGIA ENVIRONMENTAL PROTECTION DIVISION
HAZARDOUS SITE INVENTORY**

Site Number **10030**

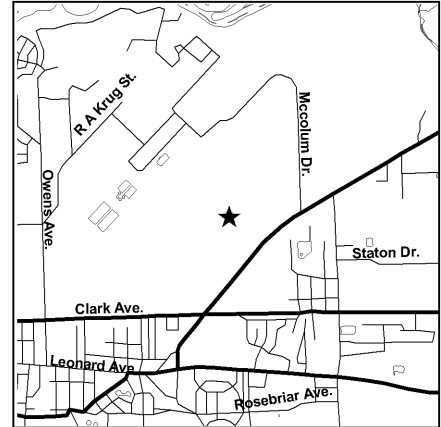
SITE NAME: Turner Air Force Base (Former)
LOCATION: 405 Cordele Road
Albany, Dougherty County, GA 31708

Latitude 31° 35' 21" N Longitude 84° 05' 05" W

ACREAGE 148 **PARCEL NUMBER** 00400/0001/001 **DATE LISTED** 6/29/1994

LAST KNOWN PROPERTY OWNER:

Miller Coors LLC
3939 West Highland Blvd.
Milwaukee, WI 53208



STATUS OF CLEANUP ACTIVITIES:

Cleanup activities are being conducted for source materials, soil, and groundwater.

CLEANUP PRIORITY: The Director has designated this site as a Class II

GA EPD DIRECTOR'S DETERMINATION REGARDING CORRECTIVE ACTION:

Pending

REGULATED SUBSTANCES RELEASED, AND THREATS TO HUMAN HEALTH AND ENVIRONMENT POSED BY THE RELEASE:

This site has a known release of Dieldrin in groundwater at levels exceeding the reportable quantity. No human exposure via drinking water is suspected from this release. The nearest drinking water well is between 0.5 and 1 miles from the area affected by the release.

REGULATED SUBSTANCES:

Substance Name	GW	Soil	Substance Name	GW	Soil
1,1,1-Trichloroethane	<input checked="" type="checkbox"/>	<input type="checkbox"/>	1,1-Dichloroethane	<input checked="" type="checkbox"/>	<input type="checkbox"/>
1,1-Dichloroethene	<input checked="" type="checkbox"/>	<input type="checkbox"/>	Acetone	<input type="checkbox"/>	<input checked="" type="checkbox"/>
Aldrin	<input type="checkbox"/>	<input checked="" type="checkbox"/>	alpha-Benzenehexachloride	<input checked="" type="checkbox"/>	<input type="checkbox"/>
Arsenic	<input checked="" type="checkbox"/>	<input checked="" type="checkbox"/>	Barium	<input checked="" type="checkbox"/>	<input checked="" type="checkbox"/>
beta-Benzenehexachloride	<input checked="" type="checkbox"/>	<input type="checkbox"/>	bis(2-Ethylhexyl) phthalate	<input checked="" type="checkbox"/>	<input checked="" type="checkbox"/>
Chloroform	<input checked="" type="checkbox"/>	<input type="checkbox"/>	Chromium	<input checked="" type="checkbox"/>	<input checked="" type="checkbox"/>
Cis-1,2-Dichloroethene	<input checked="" type="checkbox"/>	<input type="checkbox"/>	DDE	<input type="checkbox"/>	<input checked="" type="checkbox"/>
DDT	<input type="checkbox"/>	<input checked="" type="checkbox"/>	Dichloromethane	<input type="checkbox"/>	<input checked="" type="checkbox"/>
Dieldrin	<input checked="" type="checkbox"/>	<input type="checkbox"/>	Endrin	<input checked="" type="checkbox"/>	<input type="checkbox"/>
Heptachlor	<input checked="" type="checkbox"/>	<input type="checkbox"/>	Heptachlor epoxide	<input checked="" type="checkbox"/>	<input type="checkbox"/>
Lead	<input type="checkbox"/>	<input checked="" type="checkbox"/>	Lindane	<input checked="" type="checkbox"/>	<input type="checkbox"/>
Mercury	<input type="checkbox"/>	<input checked="" type="checkbox"/>	Methoxychlor	<input type="checkbox"/>	<input checked="" type="checkbox"/>
trans-1,2-Dichloroethene	<input checked="" type="checkbox"/>	<input type="checkbox"/>	Trichloroethene	<input checked="" type="checkbox"/>	<input checked="" type="checkbox"/>
Vinyl chloride	<input checked="" type="checkbox"/>	<input type="checkbox"/>			

**GEORGIA ENVIRONMENTAL PROTECTION DIVISION
HAZARDOUS SITE INVENTORY**

Site Number **10032**

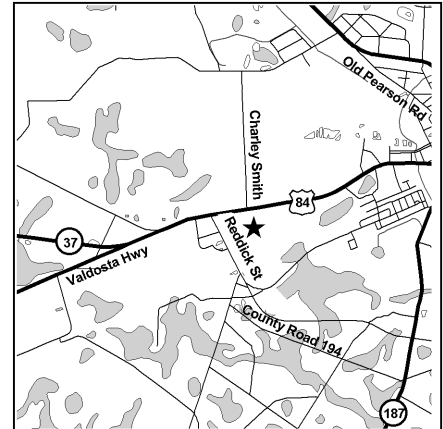
SITE NAME: Brockway Standard - Homerville Plant
LOCATION: 1601 Valdosta Highway
Homerville, Clinch County, GA 31634

Latitude 31° 01' 45" N Longitude 82° 46' 25" W

ACREAGE 51.81 **PARCEL NUMBER** Map 63, Parcel 40 (aka 063 040) **DATE LISTED** 6/29/1994

LAST KNOWN PROPERTY OWNER:

Brockway Standard c/o Mauser USA, LLC
375 Northridge Road, Suite 600
Atlanta, GA 30350



STATUS OF CLEANUP ACTIVITIES:

Cleanup activities are being conducted for source materials, soil, and groundwater.

CLEANUP PRIORITY: The Director has designated this site as a Class II

GA EPD DIRECTOR'S DETERMINATION REGARDING CORRECTIVE ACTION:

Pending

REGULATED SUBSTANCES RELEASED, AND THREATS TO HUMAN HEALTH AND ENVIRONMENT POSED BY THE RELEASE:

This site has a known release of Vinyl chloride in groundwater at levels exceeding the reportable quantity. No human exposure via drinking water is suspected from this release. The nearest drinking water well is less than 0.5 miles from the area affected by the release.

REGULATED SUBSTANCES:

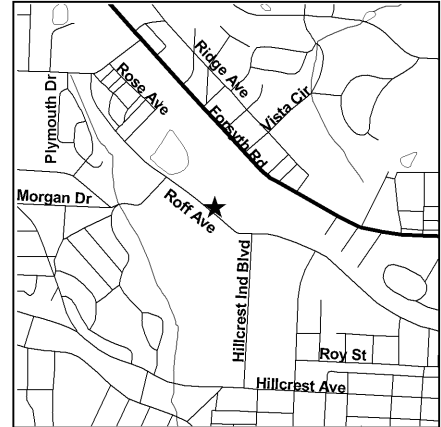
Substance Name	GW	Soil	Substance Name	GW	Soil
1,1,1-Trichloroethane	<input checked="" type="checkbox"/>	<input checked="" type="checkbox"/>	1,1,2-Trichloroethane	<input checked="" type="checkbox"/>	<input checked="" type="checkbox"/>
1,1-Dichloroethane	<input checked="" type="checkbox"/>	<input checked="" type="checkbox"/>	1,1-Dichloroethene	<input checked="" type="checkbox"/>	<input checked="" type="checkbox"/>
1,2-Dichloroethane	<input checked="" type="checkbox"/>	<input type="checkbox"/>	Acetone	<input checked="" type="checkbox"/>	<input checked="" type="checkbox"/>
Barium	<input checked="" type="checkbox"/>	<input type="checkbox"/>	Benzene	<input checked="" type="checkbox"/>	<input type="checkbox"/>
bis(2-Ethylhexyl) phthalate	<input type="checkbox"/>	<input checked="" type="checkbox"/>	Cadmium	<input checked="" type="checkbox"/>	<input type="checkbox"/>
Chlorobenzene	<input checked="" type="checkbox"/>	<input type="checkbox"/>	Chloroethane	<input checked="" type="checkbox"/>	<input checked="" type="checkbox"/>
Chloroform	<input checked="" type="checkbox"/>	<input type="checkbox"/>	Chromium	<input checked="" type="checkbox"/>	<input checked="" type="checkbox"/>
Copper	<input checked="" type="checkbox"/>	<input type="checkbox"/>	Dichloromethane	<input checked="" type="checkbox"/>	<input checked="" type="checkbox"/>
Ethylbenzene	<input checked="" type="checkbox"/>	<input checked="" type="checkbox"/>	Lead	<input checked="" type="checkbox"/>	<input checked="" type="checkbox"/>
Mercury	<input checked="" type="checkbox"/>	<input type="checkbox"/>	Methyl ethyl ketone	<input checked="" type="checkbox"/>	<input checked="" type="checkbox"/>
Methyl isobutyl ketone	<input checked="" type="checkbox"/>	<input checked="" type="checkbox"/>	Nickel	<input checked="" type="checkbox"/>	<input type="checkbox"/>
Selenium	<input checked="" type="checkbox"/>	<input type="checkbox"/>	Silver	<input checked="" type="checkbox"/>	<input type="checkbox"/>
Styrene	<input type="checkbox"/>	<input checked="" type="checkbox"/>	Tetrachloroethene	<input checked="" type="checkbox"/>	<input checked="" type="checkbox"/>
Toluene	<input checked="" type="checkbox"/>	<input checked="" type="checkbox"/>	trans-1,2-Dichloroethene	<input checked="" type="checkbox"/>	<input checked="" type="checkbox"/>
trans-1,2-Dichloroethene	<input type="checkbox"/>	<input checked="" type="checkbox"/>	Trichloroethene	<input checked="" type="checkbox"/>	<input checked="" type="checkbox"/>
Trichlorofluoromethane	<input type="checkbox"/>	<input checked="" type="checkbox"/>	Vinyl chloride	<input checked="" type="checkbox"/>	<input type="checkbox"/>
Xylenes	<input checked="" type="checkbox"/>	<input checked="" type="checkbox"/>	Zinc	<input checked="" type="checkbox"/>	<input checked="" type="checkbox"/>

**GEORGIA ENVIRONMENTAL PROTECTION DIVISION
HAZARDOUS SITE INVENTORY**

Site Number **10043**

SITE NAME: Southern Wood Piedmont - Central of Georgia Railroad
LOCATION: 3210 Roff Ave
 Macon, Bibb County, GA 312043453

Latitude 32° 50' 49" N Longitude 83° 40' 30" W



ACREAGE	PARCEL NUMBER	DATE LISTED
38	0073003033	6/29/1994
12.39	00730383332C	6/29/1994
35	00710168100	6/29/1994
8.7	00710168100B	6/29/1994

LAST KNOWN PROPERTY OWNER:

Central of Georgia Railroad c/o Norfolk Southern
 1200 Peachtree St. NE, Box 13
 Atlanta, GA 30309

STATUS OF CLEANUP ACTIVITIES:

Cleanup activities are being conducted for source materials, soil, and groundwater.

CLEANUP PRIORITY: The Director has designated this site as a Class I

GA EPD DIRECTOR'S DETERMINATION REGARDING CORRECTIVE ACTION:

The Director has determined that this site requires corrective action.

REGULATED SUBSTANCES RELEASED, AND THREATS TO HUMAN HEALTH AND ENVIRONMENT POSED BY THE RELEASE:

This site has a known release of Benzo(a)pyrene in groundwater at levels exceeding the reportable quantity. No human exposure via drinking water is suspected from this release. The nearest drinking water well is between 0.5 and 1 miles from the area affected by the release.

This site has a known release of Benzo(a)pyrene in soil at levels exceeding the reportable quantity. This site has limited access. The nearest resident individual is less than 300 feet from the area affected by the release.

REGULATED SUBSTANCES:

Substance Name	GW	Soil	Substance Name	GW	Soil
2,4-Dichlorophenoxyacetic acid, salts and esters	<input checked="" type="checkbox"/>	<input type="checkbox"/>	2,4-Dimethylphenol	<input checked="" type="checkbox"/>	<input type="checkbox"/>
2-Chlorophenol	<input checked="" type="checkbox"/>	<input type="checkbox"/>	Acenaphthene	<input checked="" type="checkbox"/>	<input checked="" type="checkbox"/>
Acenaphthylene	<input checked="" type="checkbox"/>	<input type="checkbox"/>	Anthracene	<input checked="" type="checkbox"/>	<input checked="" type="checkbox"/>
Benzene	<input checked="" type="checkbox"/>	<input type="checkbox"/>	Benzo(a)anthracene	<input checked="" type="checkbox"/>	<input checked="" type="checkbox"/>
Benzo(a)pyrene	<input checked="" type="checkbox"/>	<input checked="" type="checkbox"/>	Benzo(b)fluoranthene	<input checked="" type="checkbox"/>	<input checked="" type="checkbox"/>
Benzo(k)fluoranthene	<input checked="" type="checkbox"/>	<input checked="" type="checkbox"/>	Chromium	<input checked="" type="checkbox"/>	<input type="checkbox"/>
Chrysene	<input checked="" type="checkbox"/>	<input checked="" type="checkbox"/>	Dioxin	<input type="checkbox"/>	<input checked="" type="checkbox"/>
Ethylbenzene	<input checked="" type="checkbox"/>	<input type="checkbox"/>	Fluoranthene	<input checked="" type="checkbox"/>	<input checked="" type="checkbox"/>
Fluorene	<input checked="" type="checkbox"/>	<input type="checkbox"/>	Formaldehyde	<input checked="" type="checkbox"/>	<input type="checkbox"/>
Heptachlorodibenzofurans.	<input type="checkbox"/>	<input checked="" type="checkbox"/>	Heptachlorodibenzo-p-dioxins	<input type="checkbox"/>	<input checked="" type="checkbox"/>
Hexachlorodibenzofurans	<input checked="" type="checkbox"/>	<input type="checkbox"/>	Hexachlorodibenzo-p-dioxins	<input type="checkbox"/>	<input checked="" type="checkbox"/>
m-Cresol	<input checked="" type="checkbox"/>	<input type="checkbox"/>	Naphthalene	<input checked="" type="checkbox"/>	<input checked="" type="checkbox"/>
o-Cresol	<input checked="" type="checkbox"/>	<input type="checkbox"/>	p-Cresol	<input checked="" type="checkbox"/>	<input type="checkbox"/>
Pentachlorodibenzo-p-dioxins	<input type="checkbox"/>	<input checked="" type="checkbox"/>	Pentachlorophenol	<input checked="" type="checkbox"/>	<input type="checkbox"/>
Phenanthrene	<input checked="" type="checkbox"/>	<input checked="" type="checkbox"/>	Phenol	<input checked="" type="checkbox"/>	<input type="checkbox"/>
Styrene	<input checked="" type="checkbox"/>	<input type="checkbox"/>	Toluene	<input checked="" type="checkbox"/>	<input type="checkbox"/>
Xylenes	<input checked="" type="checkbox"/>	<input type="checkbox"/>			

**GEORGIA ENVIRONMENTAL PROTECTION DIVISION
HAZARDOUS SITE INVENTORY**

Site Number **10044**

SITE NAME: Mt Airy Wood Preserving Company
LOCATION: 1036 Welcome Home Road
 Mt. Airy, Habersham County, GA 30563

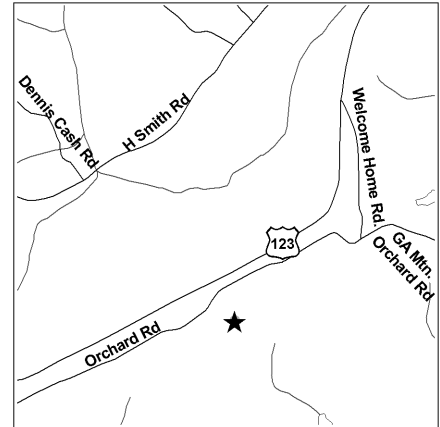
Latitude 34° 31' 51" N Longitude 83° 28' 18" W

ACREAGE	PARCEL NUMBER	DATE LISTED
1.34	134 051A	6/29/1994
12.34	134 051	6/29/1994

LAST KNOWN PROPERTY OWNER:

Piedmont Farms LLC
 P.O. Box 427
 Clarkesville, GA 30523

Mt. Airy Wood Preserving Company
 1036 Welcome Home Road
 Mount Airy, GA 30563



STATUS OF CLEANUP ACTIVITIES:

Cleanup activities are being conducted for source materials, soil, and groundwater.

CLEANUP PRIORITY: The Director has designated this site as a Class IV

GA EPD DIRECTOR'S DETERMINATION REGARDING CORRECTIVE ACTION:

The Director has determined that this site requires corrective action.

REGULATED SUBSTANCES RELEASED, AND THREATS TO HUMAN HEALTH AND ENVIRONMENT POSED BY THE RELEASE:

This site has a known release of Xylene (total) in groundwater at levels exceeding the reportable quantity. No human exposure via drinking water is suspected from this release. The nearest drinking water well is less than 0.5 miles from the area affected by the release.

This site has a known release of Arsenic in soil at levels exceeding the reportable quantity. This site has unlimited access. The nearest resident individual is between 301 and 1000 feet from the area affected by the release.

REGULATED SUBSTANCES:

Substance Name	GW	Soil	Substance Name	GW	Soil
Arsenic	<input type="checkbox"/>	<input checked="" type="checkbox"/>	Toluene	<input checked="" type="checkbox"/>	<input type="checkbox"/>
Xylenes	<input checked="" type="checkbox"/>	<input type="checkbox"/>			

**GEORGIA ENVIRONMENTAL PROTECTION DIVISION
HAZARDOUS SITE INVENTORY**

Site Number **10045**

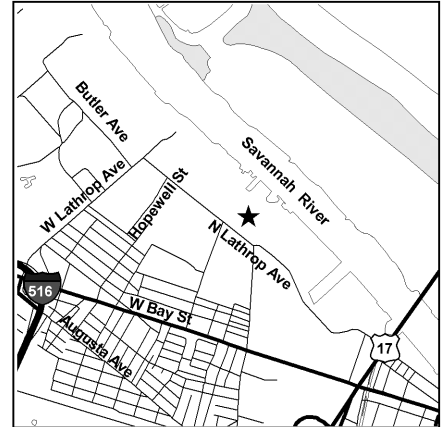
SITE NAME: Colonial Terminals, Plant #1
LOCATION: 101 N. Lathrop Ave.
Savannah, Chatham County, GA 31402

Latitude 32° 05' 40" N Longitude 81° 06' 48" W

ACREAGE 19.1 **PARCEL NUMBER** 10538 01002 **DATE LISTED** 6/29/1994

LAST KNOWN PROPERTY OWNER:

Colonial Terminals, Inc.
PO Box 576
Savannah, Georgia 31402-0576



STATUS OF CLEANUP ACTIVITIES:

Cleanup activities are being conducted for source materials, soil, and groundwater.

CLEANUP PRIORITY: The Director has designated this site as a Class IV

GA EPD DIRECTOR'S DETERMINATION REGARDING CORRECTIVE ACTION:

The Director has determined that this site requires corrective action.

REGULATED SUBSTANCES RELEASED, AND THREATS TO HUMAN HEALTH AND ENVIRONMENT POSED BY THE RELEASE:

This site has a known release of Vinyl Chloride in groundwater at levels exceeding the reportable quantity. No human exposure via drinking water is suspected from this release. The nearest drinking water well is greater than 3 miles from the area affected by the release.

REGULATED SUBSTANCES:

Substance Name	GW	Soil	Substance Name	GW	Soil
1,1,1-Trichloroethane	<input checked="" type="checkbox"/>	<input checked="" type="checkbox"/>	1,1,2-Trichloroethane	<input checked="" type="checkbox"/>	<input checked="" type="checkbox"/>
1,1-Dichloroethane	<input checked="" type="checkbox"/>	<input checked="" type="checkbox"/>	1,1-Dichloroethene	<input checked="" type="checkbox"/>	<input checked="" type="checkbox"/>
1,2-Dichloroethane	<input checked="" type="checkbox"/>	<input checked="" type="checkbox"/>	2,4-Dimethylphenol	<input checked="" type="checkbox"/>	<input type="checkbox"/>
2,4-Dinitrotoluene	<input type="checkbox"/>	<input checked="" type="checkbox"/>	Acenaphthene	<input checked="" type="checkbox"/>	<input checked="" type="checkbox"/>
Acenaphthylene	<input checked="" type="checkbox"/>	<input checked="" type="checkbox"/>	Acetone	<input checked="" type="checkbox"/>	<input checked="" type="checkbox"/>
Anthracene	<input checked="" type="checkbox"/>	<input checked="" type="checkbox"/>	Antimony	<input checked="" type="checkbox"/>	<input type="checkbox"/>
Benzene	<input checked="" type="checkbox"/>	<input checked="" type="checkbox"/>	Benzo(a)anthracene	<input checked="" type="checkbox"/>	<input checked="" type="checkbox"/>
Benzo(a)pyrene	<input checked="" type="checkbox"/>	<input checked="" type="checkbox"/>	Benzo(b)fluoranthene	<input checked="" type="checkbox"/>	<input checked="" type="checkbox"/>
Benzo(ghi)perylene	<input checked="" type="checkbox"/>	<input checked="" type="checkbox"/>	Benzo(ghi)perylene	<input checked="" type="checkbox"/>	<input type="checkbox"/>
Benzo(k)fluoranthene	<input checked="" type="checkbox"/>	<input checked="" type="checkbox"/>	Benzyl chloride	<input checked="" type="checkbox"/>	<input type="checkbox"/>
bis(2-Ethylhexyl) phthalate	<input checked="" type="checkbox"/>	<input checked="" type="checkbox"/>	Bromoform	<input checked="" type="checkbox"/>	<input type="checkbox"/>
Chlorobenzene	<input checked="" type="checkbox"/>	<input type="checkbox"/>	Chloroethane	<input checked="" type="checkbox"/>	<input checked="" type="checkbox"/>
Chloroform	<input checked="" type="checkbox"/>	<input type="checkbox"/>	Cis-1,2-Dichloroethene	<input checked="" type="checkbox"/>	<input checked="" type="checkbox"/>
Cumene	<input checked="" type="checkbox"/>	<input checked="" type="checkbox"/>	Dibenzo(a,h)anthracene	<input checked="" type="checkbox"/>	<input checked="" type="checkbox"/>
Dichlorobromomethane	<input checked="" type="checkbox"/>	<input type="checkbox"/>	Dichlorodifluoromethane	<input checked="" type="checkbox"/>	<input type="checkbox"/>
Dichloromethane	<input checked="" type="checkbox"/>	<input type="checkbox"/>	Dichloromethane	<input checked="" type="checkbox"/>	<input checked="" type="checkbox"/>
Ethylbenzene	<input checked="" type="checkbox"/>	<input checked="" type="checkbox"/>	Fluoranthene	<input checked="" type="checkbox"/>	<input checked="" type="checkbox"/>
Fluorene	<input checked="" type="checkbox"/>	<input checked="" type="checkbox"/>	Naphthalene	<input checked="" type="checkbox"/>	<input checked="" type="checkbox"/>
PCBs	<input type="checkbox"/>	<input checked="" type="checkbox"/>	Pentachlorophenol	<input checked="" type="checkbox"/>	<input checked="" type="checkbox"/>
Phenanthrene	<input checked="" type="checkbox"/>	<input checked="" type="checkbox"/>	Phenol	<input checked="" type="checkbox"/>	<input checked="" type="checkbox"/>
p-Nitrophenol	<input type="checkbox"/>	<input checked="" type="checkbox"/>	Pyrene	<input checked="" type="checkbox"/>	<input checked="" type="checkbox"/>
Tetrachloroethene	<input checked="" type="checkbox"/>	<input checked="" type="checkbox"/>	Toluene	<input checked="" type="checkbox"/>	<input checked="" type="checkbox"/>
trans-1,2-Dichloroethene	<input checked="" type="checkbox"/>	<input checked="" type="checkbox"/>	Trichloroethene	<input checked="" type="checkbox"/>	<input checked="" type="checkbox"/>

GEORGIA ENVIRONMENTAL PROTECTION DIVISION
HAZARDOUS SITE INVENTORY

Site Number **10045**

Vinyl chloride	<input checked="" type="checkbox"/>	<input checked="" type="checkbox"/>	Xylenes	<input checked="" type="checkbox"/>	<input checked="" type="checkbox"/>
----------------	-------------------------------------	-------------------------------------	---------	-------------------------------------	-------------------------------------

**GEORGIA ENVIRONMENTAL PROTECTION DIVISION
HAZARDOUS SITE INVENTORY**

Site Number **10046**

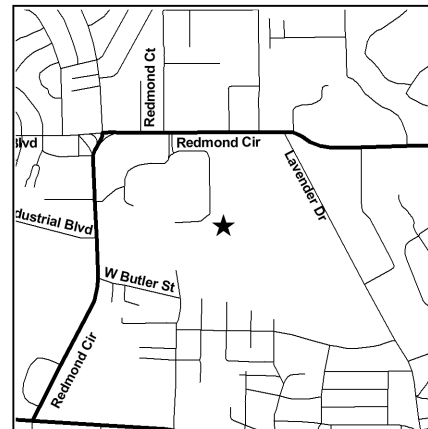
SITE NAME: General Electric Company
LOCATION: 1935 Redmond Circle
Rome, Floyd County, GA 30165

Latitude 34° 16' 53" N Longitude 85° 13' 24" W

ACREAGE 133.1 **PARCEL NUMBER** H12Z 573 **DATE LISTED** 6/29/1994

LAST KNOWN PROPERTY OWNER:

General Electric Company
3135 Eastern Turnpike
Fairfield, CT 06282-0001



EPD received notification of a release to the following property(s), and determined on the indicated date that the property should be sublisted as part of this site.

PARCEL NAME	ACREAGE	PARCEL NUMBER	DATE LISTED
2400 Redmond Circle	8	H13W 042	4/10/1997
2420 Redmond Circle	6	H13W 041	4/10/1997
Georgia Textile Corporation	1	H13W 040	4/10/1997
Former Gardner Wright Property	5	H13W 039	4/10/1997
Former Gardner Wright Property	4	H13W 038	4/10/1997
Georgia Textile Corporation	18	H13W 037	4/10/1997

STATUS OF CLEANUP ACTIVITIES:

Cleanup activities are being conducted for source materials, soil, and groundwater.

CLEANUP PRIORITY: The Director has designated this site as a Class IV

GA EPD DIRECTOR'S DETERMINATION REGARDING CORRECTIVE ACTION:

The Director has determined that this site requires corrective action.

REGULATED SUBSTANCES RELEASED, AND THREATS TO HUMAN HEALTH AND ENVIRONMENT POSED BY THE RELEASE:

This site has a known release of PCBs in groundwater at levels exceeding the reportable quantity. No human exposure via drinking water is suspected from this release. The nearest drinking water well is between 0.5 and 1 miles from the area affected by the release.

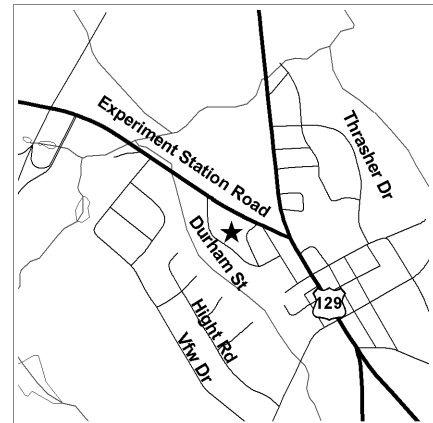
This site has a known release of PCBs in soil at levels exceeding the reportable quantity. This site has unlimited access. The nearest resident individual is between 301 and 1000 feet from the area affected by the release.

REGULATED SUBSTANCES:

Substance Name	GW	Soil	Substance Name	GW	Soil
1,1,1-Trichloroethane	<input checked="" type="checkbox"/>	<input type="checkbox"/>	1,1-Dichloroethane	<input checked="" type="checkbox"/>	<input type="checkbox"/>
1,1-Dichloroethene	<input checked="" type="checkbox"/>	<input type="checkbox"/>	1,2,4-Trichlorobenzene	<input checked="" type="checkbox"/>	<input type="checkbox"/>
1,2-Dichlorobenzene	<input checked="" type="checkbox"/>	<input type="checkbox"/>	1,2-Dichloroethane	<input checked="" type="checkbox"/>	<input type="checkbox"/>
Chloroethane	<input checked="" type="checkbox"/>	<input type="checkbox"/>	m-Dichlorobenzene	<input checked="" type="checkbox"/>	<input type="checkbox"/>
PCBs	<input checked="" type="checkbox"/>	<input checked="" type="checkbox"/>	p-Dichlorobenzene	<input checked="" type="checkbox"/>	<input type="checkbox"/>
Tetrachloroethene	<input checked="" type="checkbox"/>	<input type="checkbox"/>	Trichloroethene	<input checked="" type="checkbox"/>	<input type="checkbox"/>
Vinyl chloride	<input checked="" type="checkbox"/>	<input type="checkbox"/>			

SITE NAME: American Linen Supply Company (former)
LOCATION: 1081 Experiment Station Road
Watkinsville, Oconee County, GA 30677

Latitude 33° 51' 58" N Longitude 83° 24' 50" W



ACREAGE	PARCEL NUMBER	DATE LISTED
1.4	W03001B	6/29/1994
1.74	W03001	6/29/1994
0.83	W03001A	6/29/1994
8.13	W03001C	6/29/1994
3.9	W05041	6/29/1994
3.77	W03003	6/29/1994
1.49	W04002	6/29/1994
2.42	W04001	6/29/1994

LAST KNOWN PROPERTY OWNER:

American Linen Supply
Attn: Jason Saatoff Tax Manager
10801 Wayzata Blvd.
Minnetonka, MN 55305

Carol & Courtney Elder
1181 Twin Oaks Tr.
Watkinsville, GA 30677

Oconee County
P.O. Box 145
Watkinsville, GA 30677

GA Postal Realty Holding LLC
75 Columbia Ave
Cedarhurst, NY 11516

STATUS OF CLEANUP ACTIVITIES:

Cleanup activities are being conducted for source materials, soil, and groundwater.

CLEANUP PRIORITY: The Director has designated this site as a Class V

GA EPD DIRECTOR'S DETERMINATION REGARDING CORRECTIVE ACTION:

The Director has determined that this site requires corrective action.

REGULATED SUBSTANCES RELEASED, AND THREATS TO HUMAN HEALTH AND ENVIRONMENT POSED BY THE RELEASE:

This site has a known release of Tetrachloroethene in groundwater at levels exceeding the reportable quantity. No human exposure via drinking water is suspected from this release. The nearest drinking water well is less than 0.5 miles from the area affected by the release.

This site has a known release of Tetrachloroethene in soil at levels exceeding the reportable quantity. This site has unlimited access. The nearest resident individual is between 301 and 1000 feet from the area affected by the release.

REGULATED SUBSTANCES:

Substance Name	GW	Soil	Substance Name	GW	Soil
1,1-Dichloroethene	<input checked="" type="checkbox"/>	<input type="checkbox"/>	Chlorobenzene	<input checked="" type="checkbox"/>	<input type="checkbox"/>
Chloroform	<input checked="" type="checkbox"/>	<input type="checkbox"/>	Chromium	<input checked="" type="checkbox"/>	<input type="checkbox"/>
Cis-1,2-Dichloroethene	<input checked="" type="checkbox"/>	<input checked="" type="checkbox"/>	Copper	<input checked="" type="checkbox"/>	<input type="checkbox"/>
Tetrachloroethene	<input checked="" type="checkbox"/>	<input checked="" type="checkbox"/>	trans-1,2-Dichloroethene	<input checked="" type="checkbox"/>	<input type="checkbox"/>
Trichloroethene	<input checked="" type="checkbox"/>	<input checked="" type="checkbox"/>	Vinyl chloride	<input checked="" type="checkbox"/>	<input type="checkbox"/>
Zinc	<input checked="" type="checkbox"/>	<input type="checkbox"/>			

**GEORGIA ENVIRONMENTAL PROTECTION DIVISION
HAZARDOUS SITE INVENTORY**

Site Number **10053**

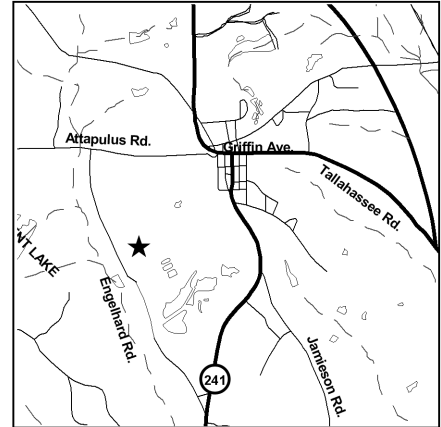
SITE NAME: BASF Catalysts, LLC- Attapulcus Operations
LOCATION: 141 Engelhard Road
Attapulcus, Decatur County, GA 31715

Latitude 30° 44' 17" N Longitude 84° 29' 23" W

ACREAGE **PARCEL NUMBER** **DATE LISTED**
201.63 01020-001-A00 6/29/1994

LAST KNOWN PROPERTY OWNER:

BASF Catalysts, LLC
25 Middlesex-Essex Turnpike
Iselin, NJ 08830-0770



STATUS OF CLEANUP ACTIVITIES:

Cleanup activities are being conducted for source materials and groundwater.

CLEANUP PRIORITY: The Director has designated this site as a Class IV

GA EPD DIRECTOR'S DETERMINATION REGARDING CORRECTIVE ACTION:

The Director has determined that this site requires corrective action.

REGULATED SUBSTANCES RELEASED, AND THREATS TO HUMAN HEALTH AND ENVIRONMENT POSED BY THE RELEASE:

This site has a known release of Cadmium in groundwater at levels exceeding the reportable quantity. No human exposure via drinking water is suspected from this release. The nearest drinking water well is between 0.5 and 1 miles from the area affected by the release.

REGULATED SUBSTANCES:

Substance Name	GW	Soil	Substance Name	GW	Soil
Arsenic	<input checked="" type="checkbox"/>	<input type="checkbox"/>	Barium	<input checked="" type="checkbox"/>	<input type="checkbox"/>
Beryllium	<input checked="" type="checkbox"/>	<input type="checkbox"/>	Cadmium	<input checked="" type="checkbox"/>	<input type="checkbox"/>
Chromium	<input checked="" type="checkbox"/>	<input type="checkbox"/>	Lead	<input checked="" type="checkbox"/>	<input type="checkbox"/>
Mercury	<input checked="" type="checkbox"/>	<input type="checkbox"/>	Nickel	<input checked="" type="checkbox"/>	<input type="checkbox"/>
Selenium	<input checked="" type="checkbox"/>	<input type="checkbox"/>	Thallium	<input checked="" type="checkbox"/>	<input type="checkbox"/>
Zinc	<input checked="" type="checkbox"/>	<input type="checkbox"/>			

**GEORGIA ENVIRONMENTAL PROTECTION DIVISION
HAZARDOUS SITE INVENTORY**

Site Number **10055**

SITE NAME: Stevens Industries
LOCATION: 715 Martin Luther King Jr. Drive
Dawson, Terrell County, GA 39842

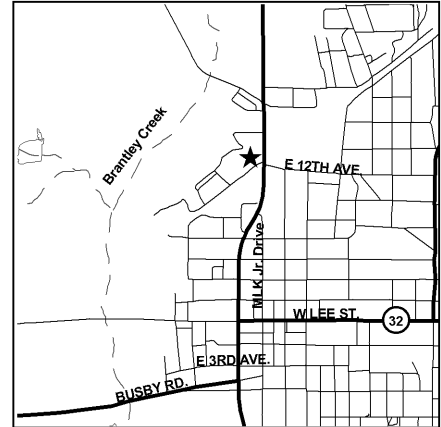
Latitude 31° 46' 46" N Longitude 84° 27' 07" W

ACREAGE	PARCEL NUMBER	DATE LISTED
31	030B 008	6/29/1994
75.6	030B 007	6/29/1994

LAST KNOWN PROPERTY OWNER:

Cargill, Inc
P.O. Box 5626
Minneapolis, MN 55440

Golden Peanut Company, LLC
P.O. Box 1470
Decatur, IL 62525



STATUS OF CLEANUP ACTIVITIES:

Cleanup activities are being conducted for source materials, soil, and groundwater.

CLEANUP PRIORITY: The Director has designated this site as a Class I

GA EPD DIRECTOR'S DETERMINATION REGARDING CORRECTIVE ACTION:

The Director has determined that this site requires corrective action.

REGULATED SUBSTANCES RELEASED, AND THREATS TO HUMAN HEALTH AND ENVIRONMENT POSED BY THE RELEASE:

This site has a known release of Lindane in groundwater at levels exceeding the reportable quantity. No human exposure via drinking water is suspected from this release. The nearest drinking water well is between 0.5 and 1 miles from the area affected by the release.

This site has a known release of Lindane in soil at levels exceeding the reportable quantity. This site has unlimited access. The nearest resident individual is less than 300 feet from the area affected by the release.

REGULATED SUBSTANCES:

Substance Name	GW	Soil	Substance Name	GW	Soil
1,2-Dichloroethane	<input checked="" type="checkbox"/>	<input type="checkbox"/>	Aldrin	<input checked="" type="checkbox"/>	<input checked="" type="checkbox"/>
Benzene	<input checked="" type="checkbox"/>	<input type="checkbox"/>	beta-Benzenehexachloride	<input type="checkbox"/>	<input checked="" type="checkbox"/>
Carbon tetrachloride	<input checked="" type="checkbox"/>	<input type="checkbox"/>	Chlordane	<input type="checkbox"/>	<input checked="" type="checkbox"/>
Chloroform	<input checked="" type="checkbox"/>	<input type="checkbox"/>	DDD	<input checked="" type="checkbox"/>	<input checked="" type="checkbox"/>
DDE	<input type="checkbox"/>	<input checked="" type="checkbox"/>	DDT	<input checked="" type="checkbox"/>	<input checked="" type="checkbox"/>
delta-Benzenehexachloride	<input type="checkbox"/>	<input checked="" type="checkbox"/>	Dieldrin	<input checked="" type="checkbox"/>	<input checked="" type="checkbox"/>
Endosulfan (alpha)	<input type="checkbox"/>	<input checked="" type="checkbox"/>	Endrin	<input type="checkbox"/>	<input checked="" type="checkbox"/>
Heptachlor	<input type="checkbox"/>	<input checked="" type="checkbox"/>	Heptachlor epoxide	<input checked="" type="checkbox"/>	<input type="checkbox"/>
Lindane	<input checked="" type="checkbox"/>	<input checked="" type="checkbox"/>	Tetrachloroethene	<input checked="" type="checkbox"/>	<input checked="" type="checkbox"/>
Toxaphene	<input checked="" type="checkbox"/>	<input checked="" type="checkbox"/>			

**GEORGIA ENVIRONMENTAL PROTECTION DIVISION
HAZARDOUS SITE INVENTORY**

Site Number **10056**

SITE NAME: Marzone-Chevron - NPL Site OU1
LOCATION: 900 E Golden Road
Tifton, Tift County, GA 31794

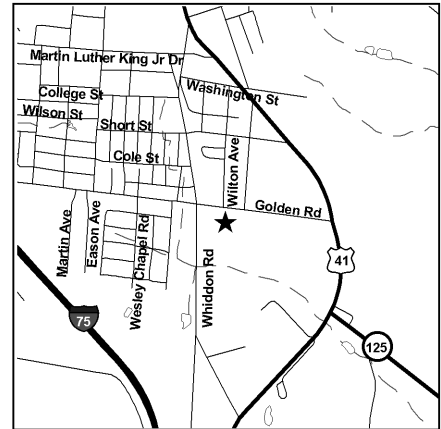
Latitude 31° 25' 49" N Longitude 83° 30' 09" W

ACREAGE	PARCEL NUMBER	DATE LISTED
1.68	T061-013	6/29/1994
4.16	T061 014	6/29/1994

LAST KNOWN PROPERTY OWNER:

Charline S. McElroy
211 West Ward St.
Douglas, GA 31533

Harper Enterprises, Inc.
P.O. Box 264
Tifton, GA 31793



STATUS OF CLEANUP ACTIVITIES:

Cleanup activities are being conducted for source materials, soil, and groundwater.

CLEANUP PRIORITY: The Director has designated this site as a Class IV

GA EPD DIRECTOR'S DETERMINATION REGARDING CORRECTIVE ACTION:

The Director has determined that this site requires corrective action.

REGULATED SUBSTANCES RELEASED, AND THREATS TO HUMAN HEALTH AND ENVIRONMENT POSED BY THE RELEASE:

This site has a known release of Toxaphene in groundwater at levels exceeding the reportable quantity. No human exposure via drinking water is suspected from this release. The nearest drinking water well is less than 0.5 miles from the area affected by the release.

REGULATED SUBSTANCES:

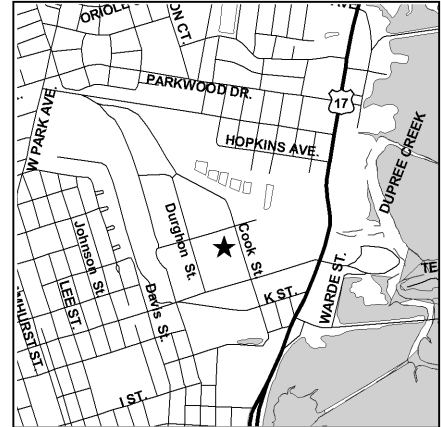
Substance Name	GW	Soil	Substance Name	GW	Soil
Acetone	<input checked="" type="checkbox"/>	<input checked="" type="checkbox"/>	alpha-Benzenehexachloride	<input checked="" type="checkbox"/>	<input type="checkbox"/>
Arsenic	<input checked="" type="checkbox"/>	<input checked="" type="checkbox"/>	beta-Benzenehexachloride	<input checked="" type="checkbox"/>	<input type="checkbox"/>
Chlordane	<input checked="" type="checkbox"/>	<input checked="" type="checkbox"/>	Chromium	<input checked="" type="checkbox"/>	<input checked="" type="checkbox"/>
DDD	<input checked="" type="checkbox"/>	<input checked="" type="checkbox"/>	DDE	<input checked="" type="checkbox"/>	<input checked="" type="checkbox"/>
DDT	<input checked="" type="checkbox"/>	<input checked="" type="checkbox"/>	delta-Benzenehexachloride	<input checked="" type="checkbox"/>	<input type="checkbox"/>
Dichloromethane	<input checked="" type="checkbox"/>	<input checked="" type="checkbox"/>	Endosulfan-II	<input checked="" type="checkbox"/>	<input checked="" type="checkbox"/>
Endrin	<input checked="" type="checkbox"/>	<input checked="" type="checkbox"/>	Endrin aldehyde	<input checked="" type="checkbox"/>	<input checked="" type="checkbox"/>
Ethylbenzene	<input checked="" type="checkbox"/>	<input checked="" type="checkbox"/>	Heptachlor	<input checked="" type="checkbox"/>	<input checked="" type="checkbox"/>
Heptachlor epoxide	<input checked="" type="checkbox"/>	<input checked="" type="checkbox"/>	Lead	<input checked="" type="checkbox"/>	<input checked="" type="checkbox"/>
Lindane	<input checked="" type="checkbox"/>	<input checked="" type="checkbox"/>	Malathion	<input checked="" type="checkbox"/>	<input checked="" type="checkbox"/>
Methoxychlor	<input checked="" type="checkbox"/>	<input checked="" type="checkbox"/>	Methyl ethyl ketone	<input checked="" type="checkbox"/>	<input checked="" type="checkbox"/>
Methyl parathion	<input checked="" type="checkbox"/>	<input checked="" type="checkbox"/>	Parathion	<input checked="" type="checkbox"/>	<input checked="" type="checkbox"/>
PCBs	<input checked="" type="checkbox"/>	<input checked="" type="checkbox"/>	Toluene	<input checked="" type="checkbox"/>	<input checked="" type="checkbox"/>
Toxaphene	<input checked="" type="checkbox"/>	<input checked="" type="checkbox"/>	Xylenes	<input checked="" type="checkbox"/>	<input checked="" type="checkbox"/>
Zinc	<input checked="" type="checkbox"/>	<input type="checkbox"/>			

**GEORGIA ENVIRONMENTAL PROTECTION DIVISION
HAZARDOUS SITE INVENTORY**

Site Number **10058**

SITE NAME: Hercules
LOCATION: 2801 Cook St
Brunswick, Glynn County, GA 31520

Latitude 31° 09' 55" N Longitude 81° 28' 43" W



ACREAGE	PARCEL NUMBER	DATE LISTED
5.56	01-05011	6/29/1994
152	01-03935	6/29/1994
26.39	01-03941	6/29/1994
16.37	01-03327	6/29/1994
120.05	01-06942	6/29/1994

LAST KNOWN PROPERTY OWNER:

Pinova, Inc.
2801 Cook Street
Brunswick, GA 31520

Hercules, LLC
500 Hercules Road
Wilmington, DE 19808

STATUS OF CLEANUP ACTIVITIES:

Cleanup activities are being conducted for source materials, soil, and groundwater.

CLEANUP PRIORITY: The Director has designated this site as a Class IV

GA EPD DIRECTOR'S DETERMINATION REGARDING CORRECTIVE ACTION:

The Director has determined that this site requires corrective action.

REGULATED SUBSTANCES RELEASED, AND THREATS TO HUMAN HEALTH AND ENVIRONMENT POSED BY THE RELEASE:

This site has a known release of Chromium in groundwater at levels exceeding the reportable quantity. No human exposure via drinking water is suspected from this release. The nearest drinking water well is less than 0.5 miles from the area affected by the release.


This site has a known release of Chromium in soil at levels exceeding the reportable quantity. This site has limited access. The nearest resident individual is less than 300 feet from the area affected by the release.

REGULATED SUBSTANCES:

Substance Name	GW	Soil	Substance Name	GW	Soil
1,1,2,2-Tetrachloroethane	<input checked="" type="checkbox"/>	<input type="checkbox"/>	1,1,2-Trichloroethane	<input checked="" type="checkbox"/>	<input type="checkbox"/>
1,1-Dichloroethane	<input checked="" type="checkbox"/>	<input type="checkbox"/>	1,1-Dichloroethene	<input checked="" type="checkbox"/>	<input type="checkbox"/>
1,2-Dichlorobenzene	<input checked="" type="checkbox"/>	<input type="checkbox"/>	1,2-Dichloroethane	<input checked="" type="checkbox"/>	<input type="checkbox"/>
1,2-Dichloropropane	<input checked="" type="checkbox"/>	<input type="checkbox"/>	Acetone	<input checked="" type="checkbox"/>	<input type="checkbox"/>
Arsenic	<input checked="" type="checkbox"/>	<input checked="" type="checkbox"/>	Barium	<input checked="" type="checkbox"/>	<input checked="" type="checkbox"/>
Benzene	<input checked="" type="checkbox"/>	<input checked="" type="checkbox"/>	Benzenehexachloride	<input checked="" type="checkbox"/>	<input type="checkbox"/>
Carbon disulfide	<input checked="" type="checkbox"/>	<input type="checkbox"/>	Carbon tetrachloride	<input checked="" type="checkbox"/>	<input checked="" type="checkbox"/>
Chlorobenzene	<input checked="" type="checkbox"/>	<input checked="" type="checkbox"/>	Chloroform	<input checked="" type="checkbox"/>	<input type="checkbox"/>
Chromium	<input checked="" type="checkbox"/>	<input checked="" type="checkbox"/>	Dichlorodifluoromethane	<input checked="" type="checkbox"/>	<input type="checkbox"/>
Dichloromethane	<input checked="" type="checkbox"/>	<input type="checkbox"/>	Diethyl phthalate	<input checked="" type="checkbox"/>	<input checked="" type="checkbox"/>
Ethylbenzene	<input checked="" type="checkbox"/>	<input type="checkbox"/>	m-Cresol	<input checked="" type="checkbox"/>	<input type="checkbox"/>
Methyl ethyl ketone	<input checked="" type="checkbox"/>	<input type="checkbox"/>	p-Dichlorobenzene	<input checked="" type="checkbox"/>	<input type="checkbox"/>
Phenol	<input checked="" type="checkbox"/>	<input checked="" type="checkbox"/>	Styrene	<input checked="" type="checkbox"/>	<input type="checkbox"/>
Tetrachloroethene	<input checked="" type="checkbox"/>	<input type="checkbox"/>	Toluene	<input checked="" type="checkbox"/>	<input type="checkbox"/>
Toxaphene	<input checked="" type="checkbox"/>	<input checked="" type="checkbox"/>	Xylenes	<input checked="" type="checkbox"/>	<input checked="" type="checkbox"/>
Zinc	<input checked="" type="checkbox"/>	<input checked="" type="checkbox"/>			

GEORGIA ENVIRONMENTAL PROTECTION DIVISION
HAZARDOUS SITE INVENTORY

Site Number **10058**



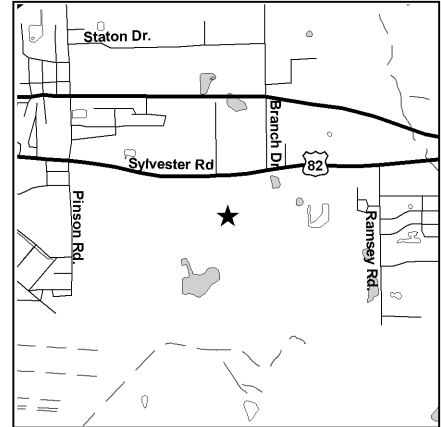
SITE NAME: Firestone Tire & Rubber Co. (Albany Plant)-NPL Site
LOCATION: 3300 Sylvester Road
Albany, Dougherty County, GA 31705

Latitude 31° 34' 06" N Longitude 84° 03' 22" W

ACREAGE 324.66 **PARCEL NUMBER** 00140/00001/006 **DATE LISTED** 6/29/1994

LAST KNOWN PROPERTY OWNER:

COOP (GA) LLC c/o Ryan LLC
600 Fifth Avenue, 9th Floor
New York, NY 10020



STATUS OF CLEANUP ACTIVITIES:

Cleanup activities are being conducted for source materials, soil, and groundwater.

CLEANUP PRIORITY: The Director has designated this site as a Class IV

GA EPD DIRECTOR'S DETERMINATION REGARDING CORRECTIVE ACTION:

The Director has determined that this site requires corrective action.

REGULATED SUBSTANCES RELEASED, AND THREATS TO HUMAN HEALTH AND ENVIRONMENT POSED BY THE RELEASE:

This site has a known release of Benzene in groundwater at levels exceeding the reportable quantity. No human exposure via drinking water is suspected from this release. The nearest drinking water well is less than 0.5 miles from the area affected by the release.

REGULATED SUBSTANCES:

Substance Name	GW	Soil	Substance Name	GW	Soil
1,1,1-Trichloroethane	<input checked="" type="checkbox"/>	<input type="checkbox"/>	1,1-Dichloroethene	<input checked="" type="checkbox"/>	<input type="checkbox"/>
Benzene	<input checked="" type="checkbox"/>	<input type="checkbox"/>	PCBs	<input checked="" type="checkbox"/>	<input type="checkbox"/>

**GEORGIA ENVIRONMENTAL PROTECTION DIVISION
HAZARDOUS SITE INVENTORY**

Site Number **10060**

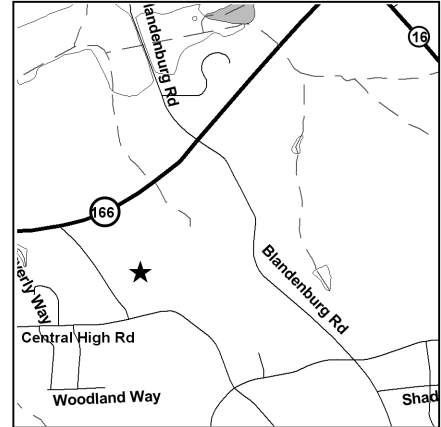
SITE NAME: Southwire - Copper Division
LOCATION: 372 Central High Road
 Carrollton, Carroll County, GA 30116

Latitude 33° 33' 21" N Longitude 85° 03' 37" W

ACREAGE **PARCEL NUMBER** **DATE LISTED**
 51.15 110-0007 6/29/1994

LAST KNOWN PROPERTY OWNER:

Southwire Company
 1 Southwire Drive
 Carrollton, GA 30119



STATUS OF CLEANUP ACTIVITIES:

Cleanup activities are being conducted for source materials, soil, and groundwater.

CLEANUP PRIORITY: The Director has designated this site as a Class IV

GA EPD DIRECTOR'S DETERMINATION REGARDING CORRECTIVE ACTION:

The Director has determined that this site requires corrective action.

REGULATED SUBSTANCES RELEASED, AND THREATS TO HUMAN HEALTH AND ENVIRONMENT POSED BY THE RELEASE:

This site has a known release of Cadmium in groundwater at levels exceeding the reportable quantity. No human exposure via drinking water is suspected from this release. The nearest drinking water well is between 0.5 and 1 miles from the area affected by the release.

REGULATED SUBSTANCES:

Substance Name	GW	Soil	Substance Name	GW	Soil
Arsenic	<input checked="" type="checkbox"/>	<input checked="" type="checkbox"/>	Barium	<input checked="" type="checkbox"/>	<input checked="" type="checkbox"/>
Cadmium	<input checked="" type="checkbox"/>	<input checked="" type="checkbox"/>	Chromium	<input checked="" type="checkbox"/>	<input checked="" type="checkbox"/>
Copper	<input checked="" type="checkbox"/>	<input checked="" type="checkbox"/>	Lead	<input checked="" type="checkbox"/>	<input checked="" type="checkbox"/>
Mercury	<input checked="" type="checkbox"/>	<input checked="" type="checkbox"/>	Nickel	<input checked="" type="checkbox"/>	<input checked="" type="checkbox"/>
Zinc	<input checked="" type="checkbox"/>	<input checked="" type="checkbox"/>			

**GEORGIA ENVIRONMENTAL PROTECTION DIVISION
HAZARDOUS SITE INVENTORY**

Site Number **10061**

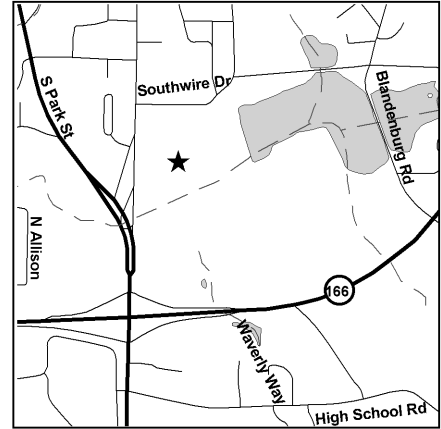
SITE NAME: Southwire - Wire & Cable Division
LOCATION: 1 Southwire Drive
 Carrollton, Carroll County, GA 30119

Latitude 33° 33' 31" N Longitude 85° 04' 03" W

ACREAGE **PARCEL NUMBER** **DATE LISTED**
 118.16 C06 0100002 6/29/1994

LAST KNOWN PROPERTY OWNER:

Southwire Company
 1 Southwire Drive
 Carrollton, GA 30119



STATUS OF CLEANUP ACTIVITIES:

Cleanup activities are being conducted for source materials, soil, and groundwater.

CLEANUP PRIORITY: The Director has designated this site as a Class IV

GA EPD DIRECTOR'S DETERMINATION REGARDING CORRECTIVE ACTION:

The Director has determined that this site requires corrective action.

REGULATED SUBSTANCES RELEASED, AND THREATS TO HUMAN HEALTH AND ENVIRONMENT POSED BY THE RELEASE:

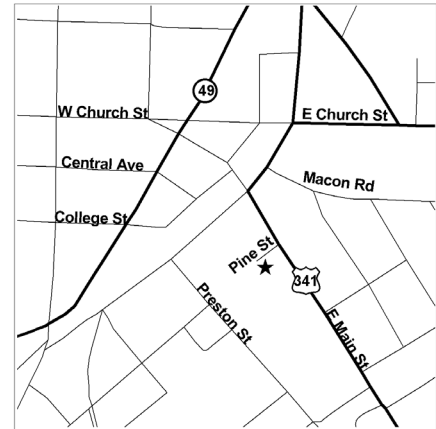
This site has a suspected release of Lead in groundwater at levels exceeding the reportable quantity. No human exposure via drinking water is suspected from this release. The nearest drinking water well is less than 0.5 miles from the area affected by the release.

REGULATED SUBSTANCES:

Substance Name	GW	Soil	Substance Name	GW	Soil
Copper	<input checked="" type="checkbox"/>	<input checked="" type="checkbox"/>	Dichloromethane	<input type="checkbox"/>	<input checked="" type="checkbox"/>
Lead	<input checked="" type="checkbox"/>	<input checked="" type="checkbox"/>	Nickel	<input checked="" type="checkbox"/>	<input type="checkbox"/>

SITE NAME: Woolfolk Chemical Works - NPL Site
LOCATION: Intersection of Preston & Pine
Fort Valley, Peach County, GA 31030

Latitude 32° 33' 03" N Longitude 83° 53' 04" W



ACREAGE	PARCEL NUMBER	DATE LISTED
0.66	F05F 228	6/29/1994
0.22	F05F 230	6/29/1994
0.16	F05F 231	6/29/1994
0.18	F05F 068	6/29/1994
4.9	F05F 067	6/29/1994
1.15	F05F 069	6/29/1994
0.26	F05F 062	6/29/1994
3.22	F05F 061	6/29/1994
1.55	F05F 063	6/29/1994
0.73	F05F 065	6/29/1994
1.27	F05F 064	6/29/1994
1.14	F05D 128	6/29/1994

LAST KNOWN PROPERTY OWNER:

Woolfolk Chemical Works c/o Reichold Chemicals
300 Pointer Court
Atlanta, GA 30349-4468

Allen Insurance and Realty
P.O. Box 1439
Fort Valley, GA 30130

City of Fort Valley
City Hall
Fort Valley, GA 30130

Helen Suzanne & Stephen Wayne Lindsey
183 Sandefur Rd.
Kathleen, GA 31047

STATUS OF CLEANUP ACTIVITIES:

Identified responsible parties are unable or unwilling to conduct the required investigation and/or cleanup under the Hazardous Site Response Act for source materials, soil, and groundwater. EPD may perform these actions using state funding from the Hazardous Waste Trust Fund and may lien the property or pursue cost recovery.

CLEANUP PRIORITY: The Director has designated this site as a Class IV

GA EPD DIRECTOR'S DETERMINATION REGARDING CORRECTIVE ACTION:

The Director has determined that this site requires corrective action.

REGULATED SUBSTANCES RELEASED, AND THREATS TO HUMAN HEALTH AND ENVIRONMENT POSED BY THE RELEASE:

This site has a known release of Arsenic in groundwater at levels exceeding the reportable quantity. No human exposure via drinking water is suspected from this release. The nearest drinking water well is between 1 and 2 miles from the area affected by the release.

This site has a known release of Arsenic in soil at levels exceeding the reportable quantity. This site has limited access. The nearest resident individual is less than 300 feet from the area affected by the release.

REGULATED SUBSTANCES:

Substance Name	GW	Soil	Substance Name	GW	Soil
1,2-Dichloroethane	<input checked="" type="checkbox"/>	<input type="checkbox"/>	1,2-Dichloropropane	<input checked="" type="checkbox"/>	<input type="checkbox"/>
Acetone	<input checked="" type="checkbox"/>	<input type="checkbox"/>	alpha-Benzenhexachloride	<input checked="" type="checkbox"/>	<input checked="" type="checkbox"/>
Antimony	<input type="checkbox"/>	<input checked="" type="checkbox"/>	Arsenic	<input checked="" type="checkbox"/>	<input checked="" type="checkbox"/>
Benzenhexachloride	<input type="checkbox"/>	<input checked="" type="checkbox"/>	Benzo(a)pyrene	<input type="checkbox"/>	<input checked="" type="checkbox"/>
Benzoic acid	<input checked="" type="checkbox"/>	<input type="checkbox"/>	beta-Benzenhexachloride	<input checked="" type="checkbox"/>	<input checked="" type="checkbox"/>

GEORGIA ENVIRONMENTAL PROTECTION DIVISION
HAZARDOUS SITE INVENTORY

Site Number 10062

bis(2-Ethylhexyl) phthalate	<input checked="" type="checkbox"/>	<input type="checkbox"/>	Cadmium	<input checked="" type="checkbox"/>	<input checked="" type="checkbox"/>
Carbon disulfide	<input checked="" type="checkbox"/>	<input type="checkbox"/>	Chlordane	<input type="checkbox"/>	<input checked="" type="checkbox"/>
Chloroform	<input checked="" type="checkbox"/>	<input type="checkbox"/>	Chromium	<input checked="" type="checkbox"/>	<input type="checkbox"/>
Cis-1,2-Dichloroethene	<input checked="" type="checkbox"/>	<input type="checkbox"/>	DDD	<input type="checkbox"/>	<input checked="" type="checkbox"/>
DDT	<input type="checkbox"/>	<input checked="" type="checkbox"/>	delta-Benzenehexachloride	<input checked="" type="checkbox"/>	<input checked="" type="checkbox"/>
Dibutyl phthalate	<input checked="" type="checkbox"/>	<input type="checkbox"/>	Dieldrin	<input checked="" type="checkbox"/>	<input checked="" type="checkbox"/>
Di-n-octyl phthalate	<input checked="" type="checkbox"/>	<input type="checkbox"/>	Dioxin	<input type="checkbox"/>	<input checked="" type="checkbox"/>
Hexachlorobenzene	<input type="checkbox"/>	<input checked="" type="checkbox"/>	Lead	<input checked="" type="checkbox"/>	<input checked="" type="checkbox"/>
Lindane	<input checked="" type="checkbox"/>	<input checked="" type="checkbox"/>	Tetrachloroethene	<input checked="" type="checkbox"/>	<input type="checkbox"/>
Toxaphene	<input checked="" type="checkbox"/>	<input checked="" type="checkbox"/>			

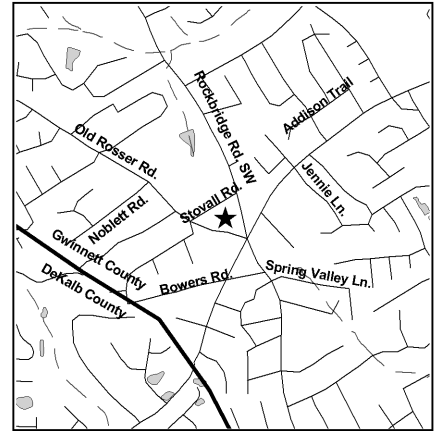
SITE NAME: Rockbridge Square Shopping Center
LOCATION: 1227 Rockbridge Road
Stone Mountain, Gwinnett County, GA 30087

Latitude 33° 50' 29" N Longitude 84° 07' 57" W

ACREAGE 8.89 **PARCEL NUMBER** R6078 047 **DATE LISTED** 6/29/1994

LAST KNOWN PROPERTY OWNER:

New Market - Rockbridge, LLC
3284 Northside Pkwy NW, Ste 150
Atlanta, GA 30327-2282



STATUS OF CLEANUP ACTIVITIES:

Hazardous Site Response Act cleanup levels have been met for source materials and soil. Identified responsible parties are unable or unwilling to conduct the required investigation and/or cleanup under the Hazardous Site Response Act for groundwater. EPD may perform these actions using state funding from the Hazardous Waste Trust Fund and may lien the property or pursue cost recovery.

CLEANUP PRIORITY: The Director has designated this site as a Class I

GA EPD DIRECTOR'S DETERMINATION REGARDING CORRECTIVE ACTION:

The Director has determined that this site requires corrective action.

REGULATED SUBSTANCES RELEASED, AND THREATS TO HUMAN HEALTH AND ENVIRONMENT POSED BY THE RELEASE:

This site has a known release of Tetrachloroethene in soil at levels exceeding the reportable quantity. This site has unlimited access. The nearest resident individual is less than 300 feet from the area affected by the release.

REGULATED SUBSTANCES:

Substance Name	GW	Soil	Substance Name	GW	Soil
1,1-Dichloroethane	<input checked="" type="checkbox"/>	<input type="checkbox"/>	Chloroform	<input type="checkbox"/>	<input checked="" type="checkbox"/>
Cis-1,2-Dichloroethene	<input type="checkbox"/>	<input checked="" type="checkbox"/>	Dichloromethane	<input checked="" type="checkbox"/>	<input type="checkbox"/>
Methyl chloride	<input type="checkbox"/>	<input checked="" type="checkbox"/>	Methyl ethyl ketone	<input checked="" type="checkbox"/>	<input type="checkbox"/>
Tetrachloroethene	<input checked="" type="checkbox"/>	<input checked="" type="checkbox"/>	trans-1,2-Dichloroethene	<input type="checkbox"/>	<input checked="" type="checkbox"/>
Trichloroethene	<input checked="" type="checkbox"/>	<input checked="" type="checkbox"/>	Vinyl chloride	<input type="checkbox"/>	<input checked="" type="checkbox"/>

**GEORGIA ENVIRONMENTAL PROTECTION DIVISION
HAZARDOUS SITE INVENTORY**

Site Number **10065**

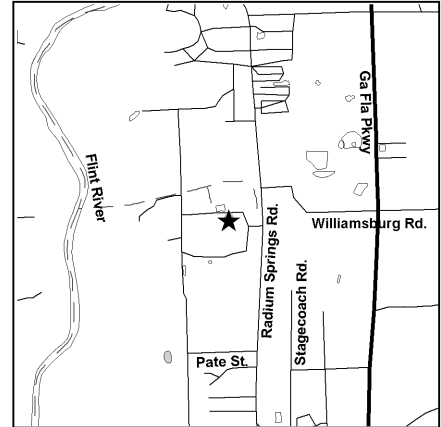
SITE NAME: Merck & Company
LOCATION: 3517 Radium Springs Road
Albany, Dougherty County, GA 31705

Latitude 31° 29' 50" N Longitude 84° 07' 57" W

ACREAGE 974.2 **PARCEL NUMBER** 00181 / 00001 / 007 **DATE LISTED** 6/29/1994

LAST KNOWN PROPERTY OWNER:

Merck Sharpe & Dohme Corp.
One Merck Drive; Box 100
Whitehouse Station, NJ 08889



STATUS OF CLEANUP ACTIVITIES:

Cleanup activities are being conducted for source materials, soil, and groundwater.

CLEANUP PRIORITY: The Director has designated this site as a Class IV

GA EPD DIRECTOR'S DETERMINATION REGARDING CORRECTIVE ACTION:

The Director has determined that this site requires corrective action.

REGULATED SUBSTANCES RELEASED, AND THREATS TO HUMAN HEALTH AND ENVIRONMENT POSED BY THE RELEASE:

This site has a known release of Dichloromethane in groundwater at levels exceeding the reportable quantity. No human exposure via drinking water is suspected from this release. The nearest drinking water well is less than 0.5 miles from the area affected by the release.

REGULATED SUBSTANCES:

Substance Name	GW	Soil	Substance Name	GW	Soil
1,1-Dichloroethene	<input checked="" type="checkbox"/>	<input type="checkbox"/>	Acetone	<input type="checkbox"/>	<input checked="" type="checkbox"/>
Beryllium	<input checked="" type="checkbox"/>	<input type="checkbox"/>	Dichloromethane	<input checked="" type="checkbox"/>	<input checked="" type="checkbox"/>
Toluene	<input checked="" type="checkbox"/>	<input checked="" type="checkbox"/>			

**GEORGIA ENVIRONMENTAL PROTECTION DIVISION
HAZARDOUS SITE INVENTORY**

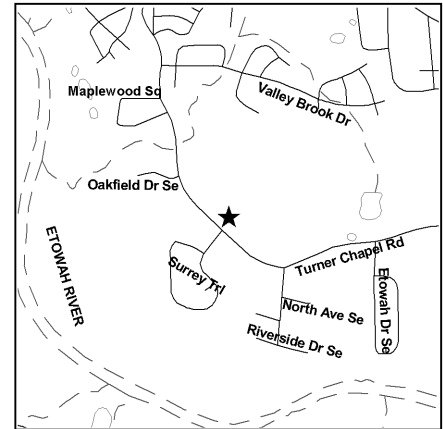
Site Number **10068**

SITE NAME: Rummel Fibre Company
LOCATION: 607 Turner Chapel Road SE
Rome, Floyd County, GA 30161

Latitude 34° 14' 35" N Longitude 85° 08' 00" W

ACREAGE	PARCEL NUMBER	DATE LISTED
16.32	K14 X 150	6/29/1994
1.58	K14 X 151	6/29/1994
10.49	K14 Y 013	6/29/1994

LAST KNOWN PROPERTY OWNER:



Walter F. Rummel
P. O. Box 5081
Rome, GA 30161

INOHGA, LLC
1515 Des Peres Rd, Suite 300
Saint Louis, MO 63131

RUMMEL
697 Rahway Ave
Union, NJ 07083

STATUS OF CLEANUP ACTIVITIES:

Hazardous Site Response Act cleanup levels have been met for source materials and soil. Cleanup activities are being conducted for groundwater.

CLEANUP PRIORITY: The Director has designated this site as a Class V

GA EPD DIRECTOR'S DETERMINATION REGARDING CORRECTIVE ACTION:

The Director has determined that this site requires corrective action.

REGULATED SUBSTANCES RELEASED, AND THREATS TO HUMAN HEALTH AND ENVIRONMENT POSED BY THE RELEASE:

This site has a known release of Trichloroethene in groundwater at levels exceeding the reportable quantity. This release has resulted in known human exposure greater than or equal to the MCL for Trichloroethene.

REGULATED SUBSTANCES:

Substance Name	GW	Soil	Substance Name	GW	Soil
1,1,1-Trichloroethane	<input checked="" type="checkbox"/>	<input type="checkbox"/>	1,1,2-Trichloroethane	<input checked="" type="checkbox"/>	<input type="checkbox"/>
1,1-Dichloroethane	<input checked="" type="checkbox"/>	<input type="checkbox"/>	1,1-Dichloroethene	<input checked="" type="checkbox"/>	<input type="checkbox"/>
Acetone	<input checked="" type="checkbox"/>	<input checked="" type="checkbox"/>	Arsenic	<input type="checkbox"/>	<input checked="" type="checkbox"/>
Cis-1,2-Dichloroethene	<input checked="" type="checkbox"/>	<input type="checkbox"/>	Copper	<input checked="" type="checkbox"/>	<input checked="" type="checkbox"/>
Cyanides (soluble salts and complexes) n.o.s.	<input type="checkbox"/>	<input checked="" type="checkbox"/>	Ethylbenzene	<input checked="" type="checkbox"/>	<input type="checkbox"/>
Tetrachloroethene	<input checked="" type="checkbox"/>	<input type="checkbox"/>	Toluene	<input checked="" type="checkbox"/>	<input checked="" type="checkbox"/>
trans-1,2-Dichloroethene	<input checked="" type="checkbox"/>	<input checked="" type="checkbox"/>	Trichloroethene	<input checked="" type="checkbox"/>	<input checked="" type="checkbox"/>
Vinyl chloride	<input checked="" type="checkbox"/>	<input type="checkbox"/>	Xylenes	<input checked="" type="checkbox"/>	<input checked="" type="checkbox"/>

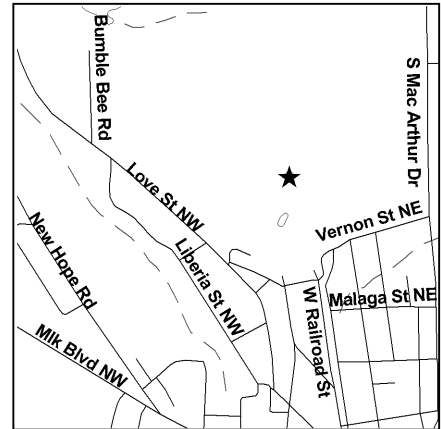
SITE NAME: Pelham Phosphate Company
LOCATION: West Railroad St.
Pelham, Mitchell County, GA 31779

Latitude 31° 08' 28" N Longitude 84° 09' 17" W

ACREAGE 63.23 **PARCEL NUMBER** 01010-014-000 **DATE LISTED** 6/29/1994

LAST KNOWN PROPERTY OWNER:

Pelham Phosphate Company, c/o Jerry Stoller
8582 Caty Freeway, Suite 200
Houston, TX 77024



STATUS OF CLEANUP ACTIVITIES:

Identified responsible parties are unable or unwilling to conduct the required investigation and/or cleanup under the Hazardous Site Response Act for source materials, soil, and groundwater. EPD may perform these actions using state funding from the Hazardous Waste Trust Fund and may lien the property or pursue cost recovery.

CLEANUP PRIORITY: The Director has designated this site as a Class I

GA EPD DIRECTOR'S DETERMINATION REGARDING CORRECTIVE ACTION:

The Director has determined that this site requires corrective action.

REGULATED SUBSTANCES RELEASED, AND THREATS TO HUMAN HEALTH AND ENVIRONMENT POSED BY THE RELEASE:

This site has a release of Lead that exceeds a reportable quantity because it has the potential to contaminate groundwater. The nearest drinking water well is less than 0.5 miles from the area affected by the release.

This site has a known release of Lead in soil at levels exceeding the reportable quantity. This site has unlimited access. The nearest resident individual is between 301 and 1000 feet from the area affected by the release.

REGULATED SUBSTANCES:

Substance Name	GW	Soil	Substance Name	GW	Soil
Arsenic	<input type="checkbox"/>	<input checked="" type="checkbox"/>	Barium	<input type="checkbox"/>	<input checked="" type="checkbox"/>
Cadmium	<input type="checkbox"/>	<input checked="" type="checkbox"/>	Chromium	<input type="checkbox"/>	<input checked="" type="checkbox"/>
Lead	<input checked="" type="checkbox"/>	<input checked="" type="checkbox"/>	Silver	<input type="checkbox"/>	<input checked="" type="checkbox"/>
Zinc	<input checked="" type="checkbox"/>	<input checked="" type="checkbox"/>			

**GEORGIA ENVIRONMENTAL PROTECTION DIVISION
HAZARDOUS SITE INVENTORY**

Site Number **10072**

SITE NAME: General Electric - Apparatus Service Center
LOCATION: 5035 Peachtree Industrial Blvd.
Chamblee, Dekalb County, GA 30341

Latitude 33° 53' 10" N Longitude 84° 18' 50" W

ACREAGE 5.32 **PARCEL NUMBER** 18 278 14 001 **DATE LISTED** 6/29/1994

LAST KNOWN PROPERTY OWNER:

General Electric Company
PO Box 4900
Scottsdale, AZ 85261



EPD received notification of a release to the following property(s), and determined on the indicated date that the property should be sublisted as part of this site.

PARCEL NAME	ACREAGE	PARCEL NUMBER	DATE LISTED
5105 Peachtree Industrial Blvd. (Salt Lick Ptnrs)	1.95	18-300-09-005, 006	3/24/2006
Walmart (Chamblee Retail Investment, LLC)	1.93	18-300-03-001	10/15/2004
Peachtree McGaw LLC c/o Mr. Michael Perkins (GPC)	2.03	18-300-09-002	3/29/2004

STATUS OF CLEANUP ACTIVITIES:

Cleanup activities are being conducted for source materials, soil, and groundwater.

CLEANUP PRIORITY: The Director has designated this site as a Class I

GA EPD DIRECTOR'S DETERMINATION REGARDING CORRECTIVE ACTION:

The Director has determined that this site requires corrective action.

REGULATED SUBSTANCES RELEASED, AND THREATS TO HUMAN HEALTH AND ENVIRONMENT POSED BY THE RELEASE:

This site has a known release of PCBs in soil at levels exceeding the reportable quantity. This site has limited access. The nearest resident individual is less than 300 feet from the area affected by the release.

REGULATED SUBSTANCES:

Substance Name	GW	Soil	Substance Name	GW	Soil
1,1,1-Trichloroethane	<input checked="" type="checkbox"/>	<input checked="" type="checkbox"/>	1,1,2-Trichloroethane	<input checked="" type="checkbox"/>	<input checked="" type="checkbox"/>
1,1-Dichloroethane	<input checked="" type="checkbox"/>	<input checked="" type="checkbox"/>	1,1-Dichloroethene	<input checked="" type="checkbox"/>	<input checked="" type="checkbox"/>
1,2,4-Trichlorobenzene	<input checked="" type="checkbox"/>	<input type="checkbox"/>	1,2-Dichloroethane	<input checked="" type="checkbox"/>	<input type="checkbox"/>
Acetone	<input checked="" type="checkbox"/>	<input type="checkbox"/>	Benzene	<input checked="" type="checkbox"/>	<input checked="" type="checkbox"/>
Chlorobenzene	<input checked="" type="checkbox"/>	<input checked="" type="checkbox"/>	Chloroethane	<input checked="" type="checkbox"/>	<input type="checkbox"/>
Cis-1,2-Dichloroethene	<input checked="" type="checkbox"/>	<input checked="" type="checkbox"/>	Dichlorobenzene, N.O.S.	<input checked="" type="checkbox"/>	<input type="checkbox"/>
Dichloromethane	<input checked="" type="checkbox"/>	<input type="checkbox"/>	Ethylbenzene	<input checked="" type="checkbox"/>	<input checked="" type="checkbox"/>
m-Dichlorobenzene	<input type="checkbox"/>	<input checked="" type="checkbox"/>	Methyl ethyl ketone	<input type="checkbox"/>	<input checked="" type="checkbox"/>
Methyl isobutyl ketone	<input checked="" type="checkbox"/>	<input type="checkbox"/>	Naphthalene	<input checked="" type="checkbox"/>	<input checked="" type="checkbox"/>
PCBs	<input checked="" type="checkbox"/>	<input checked="" type="checkbox"/>	p-Dichlorobenzene	<input type="checkbox"/>	<input checked="" type="checkbox"/>
Tetrachloroethene	<input checked="" type="checkbox"/>	<input checked="" type="checkbox"/>	Toluene	<input checked="" type="checkbox"/>	<input checked="" type="checkbox"/>
Trichloroethene	<input checked="" type="checkbox"/>	<input checked="" type="checkbox"/>	Vinyl chloride	<input checked="" type="checkbox"/>	<input checked="" type="checkbox"/>
Xylenes	<input checked="" type="checkbox"/>	<input checked="" type="checkbox"/>			

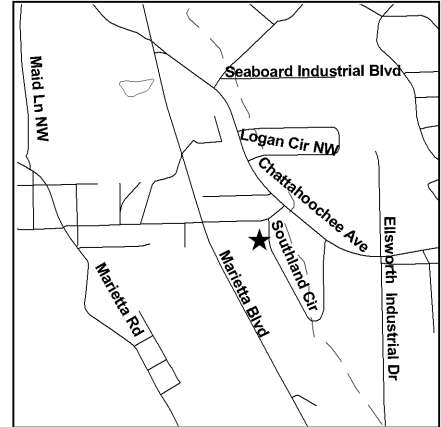
SITE NAME: 1610 Southland Circle (fka "Indcon")
LOCATION: 1610 Southland Circle
Atlanta, Fulton County, GA 30328

Latitude 33° 48' 06" N Longitude 84° 26' 00" W

ACREAGE 1.4 **PARCEL NUMBER** 17 0192-LL-051-6 **DATE LISTED** 6/29/1994

LAST KNOWN PROPERTY OWNER:

GTG Properties LLC
1610 Southland Circle
Atlanta, GA 30328



STATUS OF CLEANUP ACTIVITIES:

Cleanup activities are being conducted for source materials, soil, and groundwater.

CLEANUP PRIORITY: The Director has designated this site as a Class V

GA EPD DIRECTOR'S DETERMINATION REGARDING CORRECTIVE ACTION:

The Director has determined that this site requires corrective action.

REGULATED SUBSTANCES RELEASED, AND THREATS TO HUMAN HEALTH AND ENVIRONMENT POSED BY THE RELEASE:

This site has a known release of PCBs in soil at levels exceeding the reportable quantity. This site has limited access. The nearest resident individual is less than 300 feet from the area affected by the release.

REGULATED SUBSTANCES:

Substance Name	GW	Soil	Substance Name	GW	Soil
1,1-Dichloroethane	<input checked="" type="checkbox"/>	<input checked="" type="checkbox"/>	1,2,4-Trichlorobenzene	<input checked="" type="checkbox"/>	<input checked="" type="checkbox"/>
1,2-Dichlorobenzene	<input checked="" type="checkbox"/>	<input checked="" type="checkbox"/>	1,2-Dichloroethane	<input checked="" type="checkbox"/>	<input type="checkbox"/>
Acetone	<input checked="" type="checkbox"/>	<input checked="" type="checkbox"/>	Carbon disulfide	<input type="checkbox"/>	<input checked="" type="checkbox"/>
Chloroethane	<input checked="" type="checkbox"/>	<input type="checkbox"/>	Chloroform	<input checked="" type="checkbox"/>	<input type="checkbox"/>
Cis-1,2-Dichloroethene	<input checked="" type="checkbox"/>	<input checked="" type="checkbox"/>	Cumene	<input checked="" type="checkbox"/>	<input checked="" type="checkbox"/>
Dibromochloromethane	<input checked="" type="checkbox"/>	<input type="checkbox"/>	Dichloroethylene, N.O.S.	<input checked="" type="checkbox"/>	<input checked="" type="checkbox"/>
Ethylbenzene	<input checked="" type="checkbox"/>	<input checked="" type="checkbox"/>	Fluorene	<input type="checkbox"/>	<input checked="" type="checkbox"/>
Naphthalene	<input type="checkbox"/>	<input checked="" type="checkbox"/>	PCBs	<input checked="" type="checkbox"/>	<input checked="" type="checkbox"/>
Phenanthrene	<input type="checkbox"/>	<input checked="" type="checkbox"/>	Pyrene	<input type="checkbox"/>	<input checked="" type="checkbox"/>
Tetrachloroethene	<input checked="" type="checkbox"/>	<input checked="" type="checkbox"/>	Toluene	<input type="checkbox"/>	<input checked="" type="checkbox"/>
Trichloroethene	<input checked="" type="checkbox"/>	<input checked="" type="checkbox"/>	Trichlorofluoromethane	<input checked="" type="checkbox"/>	<input checked="" type="checkbox"/>
Vinyl chloride	<input checked="" type="checkbox"/>	<input checked="" type="checkbox"/>	Xylenes	<input checked="" type="checkbox"/>	<input checked="" type="checkbox"/>

**GEORGIA ENVIRONMENTAL PROTECTION DIVISION
HAZARDOUS SITE INVENTORY**

Site Number **10082**

SITE NAME: Univar USA Inc.
LOCATION: 2145 Skyland Court
Norcross, Gwinnett County, GA 30071-2960

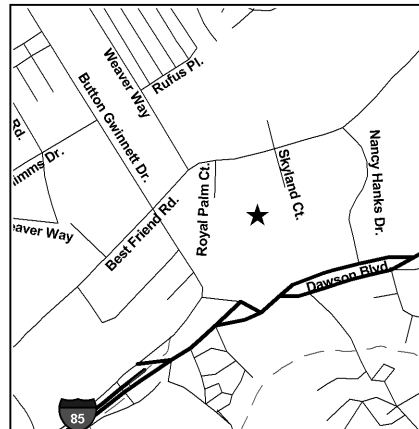
Latitude 33° 54' 48" N Longitude 84° 13' 43" W

ACREAGE	PARCEL NUMBER	DATE LISTED
8.61	R 6222 010	6/29/1994
14	R 6221 023	6/29/1994

LAST KNOWN PROPERTY OWNER:

Univar USA Inc
3075 Highland Pkwy, #2000
Downers Grove, IL 60515-1288

Univar Solutions USA, Inc.
P.O. Box 4747
Oak Brook, IL 60522-4747



STATUS OF CLEANUP ACTIVITIES:

Cleanup activities are being conducted for source materials, soil, and groundwater.

CLEANUP PRIORITY: The Director has designated this site as a Class II

GA EPD DIRECTOR'S DETERMINATION REGARDING CORRECTIVE ACTION:

Pending

REGULATED SUBSTANCES RELEASED, AND THREATS TO HUMAN HEALTH AND ENVIRONMENT POSED BY THE RELEASE:

This site has a known release of Vinyl chloride in groundwater at levels exceeding the reportable quantity. No human exposure via drinking water is suspected from this release. The nearest drinking water well is between 0.5 and 1 miles from the area affected by the release.

REGULATED SUBSTANCES:

Substance Name	GW	Soil	Substance Name	GW	Soil
1,1,1-Trichloroethane	<input checked="" type="checkbox"/>	<input type="checkbox"/>	1,1-Dichloroethane	<input checked="" type="checkbox"/>	<input type="checkbox"/>
1,1-Dichloroethene	<input checked="" type="checkbox"/>	<input type="checkbox"/>	Benzene	<input checked="" type="checkbox"/>	<input type="checkbox"/>
Dichloromethane	<input checked="" type="checkbox"/>	<input type="checkbox"/>	Ethylbenzene	<input checked="" type="checkbox"/>	<input type="checkbox"/>
Tetrachloroethene	<input checked="" type="checkbox"/>	<input type="checkbox"/>	Toluene	<input checked="" type="checkbox"/>	<input type="checkbox"/>
Trichloroethene	<input checked="" type="checkbox"/>	<input type="checkbox"/>	Vinyl chloride	<input checked="" type="checkbox"/>	<input type="checkbox"/>
Xylenes	<input checked="" type="checkbox"/>	<input type="checkbox"/>			

**GEORGIA ENVIRONMENTAL PROTECTION DIVISION
HAZARDOUS SITE INVENTORY**

Site Number **10083**

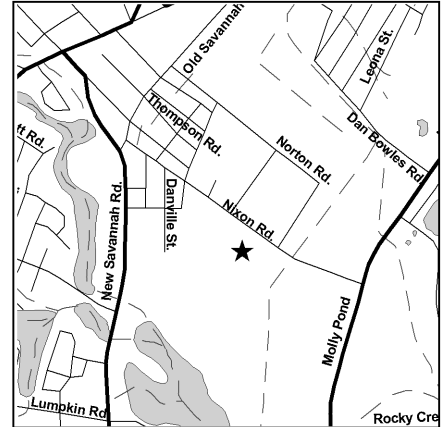
SITE NAME: Southern Wood Piedmont - Augusta
LOCATION: 1650 Nixon Road
Augusta, Richmond County, GA 30906

Latitude 33° 25' 32" N Longitude 81° 59' 59" W

ACREAGE 77.45 **PARCEL NUMBER** 099-0-054-00-0 **DATE LISTED** 6/29/1994

LAST KNOWN PROPERTY OWNER:

Southern Wood Piedmont Company
1301 Riverplace Blvd., Suite 2300
Jacksonville, FL 32207



STATUS OF CLEANUP ACTIVITIES:

Cleanup activities are being conducted for source materials, soil, and groundwater.

CLEANUP PRIORITY: The Director has designated this site as a Class IV

GA EPD DIRECTOR'S DETERMINATION REGARDING CORRECTIVE ACTION:

The Director has determined that this site requires corrective action.

REGULATED SUBSTANCES RELEASED, AND THREATS TO HUMAN HEALTH AND ENVIRONMENT POSED BY THE RELEASE:

This site has a known release of Benzo(a)pyrene in soil at levels exceeding the reportable quantity. This site has limited access. The nearest resident individual is less than 300 feet from the area affected by the release.

REGULATED SUBSTANCES:

Substance Name	GW	Soil	Substance Name	GW	Soil
Acenaphthene	<input type="checkbox"/>	<input checked="" type="checkbox"/>	Anthracene	<input checked="" type="checkbox"/>	<input checked="" type="checkbox"/>
Arsenic	<input checked="" type="checkbox"/>	<input checked="" type="checkbox"/>	Barium	<input checked="" type="checkbox"/>	<input checked="" type="checkbox"/>
Benzene	<input checked="" type="checkbox"/>	<input type="checkbox"/>	Benzo(a)anthracene	<input type="checkbox"/>	<input checked="" type="checkbox"/>
Benzo(a)pyrene	<input type="checkbox"/>	<input checked="" type="checkbox"/>	Benzo(b)fluoranthene	<input type="checkbox"/>	<input checked="" type="checkbox"/>
Chromium	<input checked="" type="checkbox"/>	<input type="checkbox"/>	Ethylbenzene	<input checked="" type="checkbox"/>	<input type="checkbox"/>
Fluoranthene	<input checked="" type="checkbox"/>	<input checked="" type="checkbox"/>	Fluorene	<input checked="" type="checkbox"/>	<input type="checkbox"/>
Lead	<input checked="" type="checkbox"/>	<input checked="" type="checkbox"/>	Mercury	<input checked="" type="checkbox"/>	<input checked="" type="checkbox"/>
Naphthalene	<input checked="" type="checkbox"/>	<input checked="" type="checkbox"/>	Nickel	<input checked="" type="checkbox"/>	<input checked="" type="checkbox"/>
Pentachlorophenol	<input type="checkbox"/>	<input checked="" type="checkbox"/>	Phenol	<input checked="" type="checkbox"/>	<input type="checkbox"/>
Pyrene	<input checked="" type="checkbox"/>	<input type="checkbox"/>	Styrene	<input checked="" type="checkbox"/>	<input type="checkbox"/>
Toluene	<input checked="" type="checkbox"/>	<input checked="" type="checkbox"/>	Xylenes	<input checked="" type="checkbox"/>	<input type="checkbox"/>
Zinc	<input checked="" type="checkbox"/>	<input checked="" type="checkbox"/>			

**GEORGIA ENVIRONMENTAL PROTECTION DIVISION
HAZARDOUS SITE INVENTORY**

Site Number **10084**

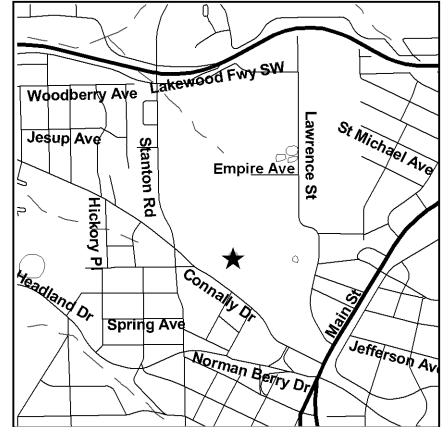
SITE NAME: Southern Wood Piedmont - East Point
LOCATION: 1745 Connally Drive
East Point, Fulton County, GA 30344

Latitude 33° 41' 24" N Longitude 84° 26' 41" W

ACREAGE **PARCEL NUMBER** **DATE LISTED**
38.4 14-0155-LL-033-6 6/29/1994

LAST KNOWN PROPERTY OWNER:

Southern Wood Piedmont Company
1301 Riverplace Blvd., Suite 2300
Jacksonville, FL 32207



STATUS OF CLEANUP ACTIVITIES:

Cleanup activities are being conducted for source materials, soil, and groundwater.

CLEANUP PRIORITY: The Director has designated this site as a Class IV

GA EPD DIRECTOR'S DETERMINATION REGARDING CORRECTIVE ACTION:

The Director has determined that this site requires corrective action.

REGULATED SUBSTANCES RELEASED, AND THREATS TO HUMAN HEALTH AND ENVIRONMENT POSED BY THE RELEASE:

This site has a known release of Benzo(a)pyrene in soil at levels exceeding the reportable quantity. This site has limited access. The nearest resident individual is less than 300 feet from the area affected by the release.

REGULATED SUBSTANCES:

Substance Name	GW	Soil	Substance Name	GW	Soil
2,4-Dimethylphenol	<input checked="" type="checkbox"/>	<input type="checkbox"/>	Acenaphthene	<input type="checkbox"/>	<input checked="" type="checkbox"/>
Arsenic	<input type="checkbox"/>	<input checked="" type="checkbox"/>	Benzene	<input checked="" type="checkbox"/>	<input type="checkbox"/>
Benzo(a)anthracene	<input type="checkbox"/>	<input checked="" type="checkbox"/>	Benzo(a)pyrene	<input type="checkbox"/>	<input checked="" type="checkbox"/>
Benzo(b)fluoranthene	<input type="checkbox"/>	<input checked="" type="checkbox"/>	Beryllium	<input checked="" type="checkbox"/>	<input type="checkbox"/>
Chromium	<input checked="" type="checkbox"/>	<input checked="" type="checkbox"/>	Dibenzo(a,h)anthracene	<input type="checkbox"/>	<input checked="" type="checkbox"/>
Ethylbenzene	<input checked="" type="checkbox"/>	<input type="checkbox"/>	Fluoranthene	<input checked="" type="checkbox"/>	<input checked="" type="checkbox"/>
Fluorene	<input checked="" type="checkbox"/>	<input checked="" type="checkbox"/>	Lead	<input checked="" type="checkbox"/>	<input type="checkbox"/>
m-Cresol	<input checked="" type="checkbox"/>	<input type="checkbox"/>	Naphthalene	<input checked="" type="checkbox"/>	<input checked="" type="checkbox"/>
Nickel	<input checked="" type="checkbox"/>	<input type="checkbox"/>	p-Cresol	<input checked="" type="checkbox"/>	<input type="checkbox"/>
Pentachlorophenol	<input type="checkbox"/>	<input checked="" type="checkbox"/>	Pyrene	<input checked="" type="checkbox"/>	<input type="checkbox"/>
Styrene	<input checked="" type="checkbox"/>	<input type="checkbox"/>	Toluene	<input checked="" type="checkbox"/>	<input type="checkbox"/>
Xylenes	<input checked="" type="checkbox"/>	<input type="checkbox"/>			

**GEORGIA ENVIRONMENTAL PROTECTION DIVISION
HAZARDOUS SITE INVENTORY**

Site Number **10085**

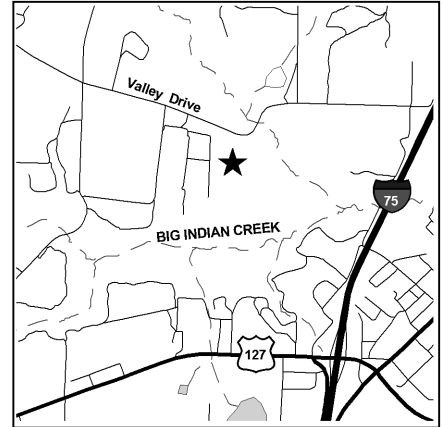
SITE NAME: PPG Industries (former)
LOCATION: 801 Valley Drive
Perry, Houston County, GA 31069

Latitude 32° 27' 41" N Longitude 83° 45' 52" W

ACREAGE 177.43 **PARCEL NUMBER** 0P0370001000 **DATE LISTED** 6/29/1994

LAST KNOWN PROPERTY OWNER:

Store Master Funding XXII LLC
8377 E. Hartford Dr. Suite 100
Scottsdale, Arizona 85255



STATUS OF CLEANUP ACTIVITIES:

Cleanup activities are being conducted for source materials, soil, and groundwater.

CLEANUP PRIORITY: The Director has designated this site as a Class V

GA EPD DIRECTOR'S DETERMINATION REGARDING CORRECTIVE ACTION:

The Director has determined that this site requires corrective action.

REGULATED SUBSTANCES RELEASED, AND THREATS TO HUMAN HEALTH AND ENVIRONMENT POSED BY THE RELEASE:

This site has a known release of 1,1-Dichloroethene in groundwater at levels exceeding the reportable quantity. No human exposure via drinking water is suspected from this release. The nearest drinking water well is between 0.5 and 1 miles from the area affected by the release.

REGULATED SUBSTANCES:

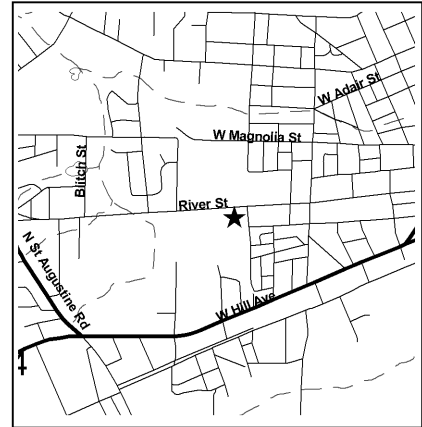
Substance Name	GW	Soil	Substance Name	GW	Soil
1,1,1-Trichloroethane	<input checked="" type="checkbox"/>	<input type="checkbox"/>	1,1-Dichloroethene	<input checked="" type="checkbox"/>	<input type="checkbox"/>
Acetone	<input checked="" type="checkbox"/>	<input type="checkbox"/>	Cis-1,2-Dichloroethene	<input checked="" type="checkbox"/>	<input type="checkbox"/>
Dichloromethane	<input checked="" type="checkbox"/>	<input type="checkbox"/>	Tetrachloroethene	<input checked="" type="checkbox"/>	<input type="checkbox"/>
trans-1,2-Dichloroethene	<input checked="" type="checkbox"/>	<input type="checkbox"/>	Trichloroethene	<input checked="" type="checkbox"/>	<input checked="" type="checkbox"/>

**GEORGIA ENVIRONMENTAL PROTECTION DIVISION
HAZARDOUS SITE INVENTORY**

Site Number **10089**

SITE NAME: Southern Bag Corp
LOCATION: 910 River Street
Valdosta, Lowndes County, GA 31603

Latitude 30° 49' 48" N Longitude 83° 17' 43" W



ACREAGE	PARCEL NUMBER	DATE LISTED
22.79	0119A026	6/29/1994
2.2	0119A027	6/29/1994
9.08	0119B003	6/29/1994
0.31	0119B004	6/29/1994

LAST KNOWN PROPERTY OWNER:

Dowling Bag Co. C/O Hood Packaging Corporation
25 Woodgreen Place
Madison, MS 39110

SIS Properties LLC
807 River St
Valdosta, GA 31601

STATUS OF CLEANUP ACTIVITIES:

Cleanup activities are being conducted for source materials, soil, and groundwater.

CLEANUP PRIORITY: The Director has designated this site as a Class V

GA EPD DIRECTOR'S DETERMINATION REGARDING CORRECTIVE ACTION:

The Director has determined that this site requires corrective action.

REGULATED SUBSTANCES RELEASED, AND THREATS TO HUMAN HEALTH AND ENVIRONMENT POSED BY THE RELEASE:

This site has a release of Lead that exceeds a reportable quantity because it has the potential to contaminate groundwater. The nearest drinking water well is between 0.5 and 1 miles from the area affected by the release.

This site has a known release of Lead in soil at levels exceeding the reportable quantity. This site has limited access. The nearest resident individual is between 301 and 1000 feet from the area affected by the release.

REGULATED SUBSTANCES:

Substance Name	GW	Soil	Substance Name	GW	Soil
Arsenic	<input checked="" type="checkbox"/>	<input checked="" type="checkbox"/>	Barium	<input checked="" type="checkbox"/>	<input checked="" type="checkbox"/>
Lead	<input checked="" type="checkbox"/>	<input checked="" type="checkbox"/>	Zinc	<input type="checkbox"/>	<input checked="" type="checkbox"/>

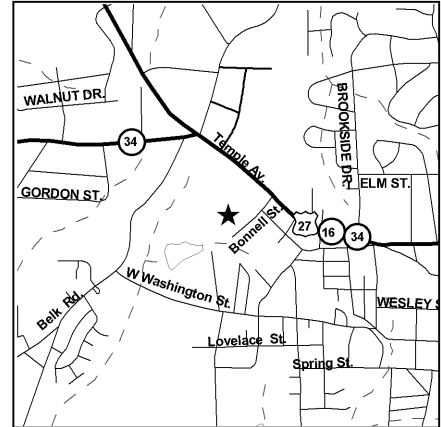
**GEORGIA ENVIRONMENTAL PROTECTION DIVISION
HAZARDOUS SITE INVENTORY**

Site Number **10090**

SITE NAME: Bonnell Aluminum
LOCATION: 25 Bonnell Street
Newnan, Coweta County, GA 30263

Latitude 33° 22' 55" N Longitude 84° 49' 00" W

ACREAGE	PARCEL NUMBER	DATE LISTED
13.44	N43 016	6/29/1994
36.7	N42 0002 007	6/29/1994
37	N41 0001 001	6/29/1994
0.67	N23 0002 001	6/29/1994
0.69	N41 0004 007A	6/29/1994



LAST KNOWN PROPERTY OWNER:

Bonnell Aluminum
P.O. Box 428
Newnan, GA 30263

STATUS OF CLEANUP ACTIVITIES:

Cleanup activities are being conducted for source materials, soil, and groundwater.

CLEANUP PRIORITY: The Director has designated this site as a Class IV

GA EPD DIRECTOR'S DETERMINATION REGARDING CORRECTIVE ACTION:

The Director has determined that this site requires corrective action.

REGULATED SUBSTANCES RELEASED, AND THREATS TO HUMAN HEALTH AND ENVIRONMENT POSED BY THE RELEASE:

This site has a known release of Chromium in groundwater at levels exceeding the reportable quantity. No human exposure via drinking water is suspected from this release. The nearest drinking water well is between 0.5 and 1 miles from the area affected by the release.

REGULATED SUBSTANCES:

Substance Name	GW	Soil	Substance Name	GW	Soil
1,1,1-Trichloroethane	<input checked="" type="checkbox"/>	<input type="checkbox"/>	1,1-Dichloroethane	<input checked="" type="checkbox"/>	<input type="checkbox"/>
Barium	<input checked="" type="checkbox"/>	<input type="checkbox"/>	Cadmium	<input checked="" type="checkbox"/>	<input type="checkbox"/>
Chloroform	<input checked="" type="checkbox"/>	<input type="checkbox"/>	Chromium	<input checked="" type="checkbox"/>	<input checked="" type="checkbox"/>
Cis-1,2-Dichloroethene	<input checked="" type="checkbox"/>	<input type="checkbox"/>	Ethylbenzene	<input checked="" type="checkbox"/>	<input type="checkbox"/>
Lead	<input checked="" type="checkbox"/>	<input type="checkbox"/>	Naphthalene	<input checked="" type="checkbox"/>	<input type="checkbox"/>
Nickel	<input checked="" type="checkbox"/>	<input type="checkbox"/>	Tetrachloroethene	<input checked="" type="checkbox"/>	<input type="checkbox"/>
Toluene	<input checked="" type="checkbox"/>	<input type="checkbox"/>	Trichloroethene	<input checked="" type="checkbox"/>	<input type="checkbox"/>
Xylenes	<input checked="" type="checkbox"/>	<input type="checkbox"/>			

**GEORGIA ENVIRONMENTAL PROTECTION DIVISION
HAZARDOUS SITE INVENTORY**

Site Number **10091**

SITE NAME: Travis Field-Savannah International Airport
LOCATION: Airport Commission, 400 Airway Avenue
 Savannah, Chatham County, GA 31408

Latitude 32° 06' 58" N Longitude 81° 11' 26" W

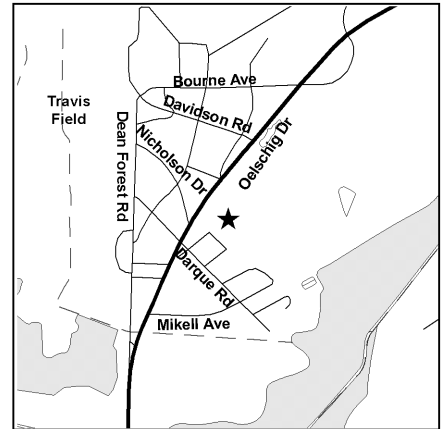
ACREAGE	PARCEL NUMBER	DATE LISTED
265.54	6-0986-01-002	6/29/1994
77.19	2-0984-01-001	6/29/1994

LAST KNOWN PROPERTY OWNER:

Savannah Airport Commission (Attn: Bill Johnson)
 400 Airways Avenue
 Savannah, GA 31408

Norfolk Southern Railway Company, Attn: Arnie Reddick

One Charlie Gay Drive
 Garden City, GA 31408



STATUS OF CLEANUP ACTIVITIES:

Cleanup activities are being conducted for source materials and groundwater.

CLEANUP PRIORITY: The Director has designated this site as a Class II

GA EPD DIRECTOR'S DETERMINATION REGARDING CORRECTIVE ACTION:

Pending

REGULATED SUBSTANCES RELEASED, AND THREATS TO HUMAN HEALTH AND ENVIRONMENT POSED BY THE RELEASE:

This site has a known release of Chromium in groundwater at levels exceeding the reportable quantity. No human exposure via drinking water is suspected from this release. The nearest drinking water well is less than 0.5 miles from the area affected by the release.

This site has a known release of Lead in soil at levels exceeding the reportable quantity. This site has limited access. The nearest resident individual is less than 300 feet from the area affected by the release.

REGULATED SUBSTANCES:

Substance Name	GW	Soil	Substance Name	GW	Soil
2,6-Dinitrotoluene	<input type="checkbox"/>	<input checked="" type="checkbox"/>	Acetone	<input checked="" type="checkbox"/>	<input checked="" type="checkbox"/>
Arsenic	<input checked="" type="checkbox"/>	<input checked="" type="checkbox"/>	Beryllium	<input checked="" type="checkbox"/>	<input checked="" type="checkbox"/>
beta-Benzenehexachloride	<input checked="" type="checkbox"/>	<input type="checkbox"/>	bis(2-Ethylhexyl) phthalate	<input type="checkbox"/>	<input checked="" type="checkbox"/>
Cadmium	<input type="checkbox"/>	<input checked="" type="checkbox"/>	Carbon disulfide	<input checked="" type="checkbox"/>	<input type="checkbox"/>
Chromium	<input checked="" type="checkbox"/>	<input checked="" type="checkbox"/>	Copper	<input type="checkbox"/>	<input checked="" type="checkbox"/>
DDD	<input type="checkbox"/>	<input checked="" type="checkbox"/>	DDE	<input type="checkbox"/>	<input checked="" type="checkbox"/>
DDT	<input type="checkbox"/>	<input checked="" type="checkbox"/>	Dichloromethane	<input checked="" type="checkbox"/>	<input checked="" type="checkbox"/>
Dichloromethane	<input type="checkbox"/>	<input checked="" type="checkbox"/>	Endrin	<input type="checkbox"/>	<input checked="" type="checkbox"/>
Ethylbenzene	<input type="checkbox"/>	<input checked="" type="checkbox"/>	Indeno(1,2,3-cd)pyrene	<input type="checkbox"/>	<input checked="" type="checkbox"/>
Lead	<input checked="" type="checkbox"/>	<input checked="" type="checkbox"/>	Mercury	<input checked="" type="checkbox"/>	<input checked="" type="checkbox"/>
Methyl ethyl ketone	<input type="checkbox"/>	<input checked="" type="checkbox"/>	Nickel	<input type="checkbox"/>	<input checked="" type="checkbox"/>
Silver	<input type="checkbox"/>	<input checked="" type="checkbox"/>	Toluene	<input type="checkbox"/>	<input checked="" type="checkbox"/>
Trichloroethene	<input type="checkbox"/>	<input checked="" type="checkbox"/>	Xylenes	<input type="checkbox"/>	<input checked="" type="checkbox"/>
Zinc	<input checked="" type="checkbox"/>	<input checked="" type="checkbox"/>			

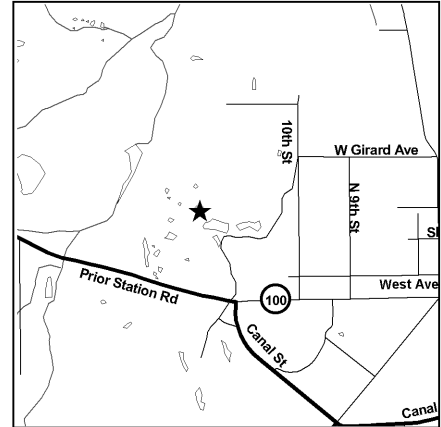
**GEORGIA ENVIRONMENTAL PROTECTION DIVISION
HAZARDOUS SITE INVENTORY**

Site Number **10092**

SITE NAME: Cedartown Municipal Landfill - Former NPL Site
LOCATION: 10th Street (1.8 miles west of Cedartown)
 Cedartown, Polk County, GA 30125

Latitude 34° 00' 53" N Longitude 85° 17' 15" W

ACREAGE	PARCEL NUMBER	DATE LISTED
4.34	024-005A	6/19/1995
86.8	018-033A	6/29/1994
12.68	024-010A	6/29/1994
17.24	024-007	6/29/1994



LAST KNOWN PROPERTY OWNER:

City of Cedartown - City Manager
 City Hall, 201 East Avenue
 Cedartown, GA 30125

STATUS OF CLEANUP ACTIVITIES:

Cleanup activities are being conducted for source materials and groundwater.

CLEANUP PRIORITY: The Director has designated this site as a Class IV

GA EPD DIRECTOR'S DETERMINATION REGARDING CORRECTIVE ACTION:

The Director has determined that this site requires corrective action.

REGULATED SUBSTANCES RELEASED, AND THREATS TO HUMAN HEALTH AND ENVIRONMENT POSED BY THE RELEASE:

This site has a release of Chromium that exceeds a reportable quantity because it has the potential to contaminate groundwater. The nearest drinking water well is between 0.5 and 1 miles from the area affected by the release.

REGULATED SUBSTANCES:

Substance Name	GW	Soil	Substance Name	GW	Soil
1,2-Dichloroethane	<input checked="" type="checkbox"/>	<input type="checkbox"/>	Arsenic	<input checked="" type="checkbox"/>	<input type="checkbox"/>
Barium	<input checked="" type="checkbox"/>	<input checked="" type="checkbox"/>	Benzene	<input type="checkbox"/>	<input checked="" type="checkbox"/>
Beryllium	<input type="checkbox"/>	<input checked="" type="checkbox"/>	bis(2-Ethylhexyl) phthalate	<input type="checkbox"/>	<input checked="" type="checkbox"/>
Cadmium	<input type="checkbox"/>	<input checked="" type="checkbox"/>	Chromium	<input checked="" type="checkbox"/>	<input checked="" type="checkbox"/>
Copper	<input type="checkbox"/>	<input checked="" type="checkbox"/>	Dichloromethane	<input type="checkbox"/>	<input checked="" type="checkbox"/>
Lead	<input type="checkbox"/>	<input checked="" type="checkbox"/>	Nickel	<input checked="" type="checkbox"/>	<input checked="" type="checkbox"/>
Zinc	<input checked="" type="checkbox"/>	<input checked="" type="checkbox"/>			

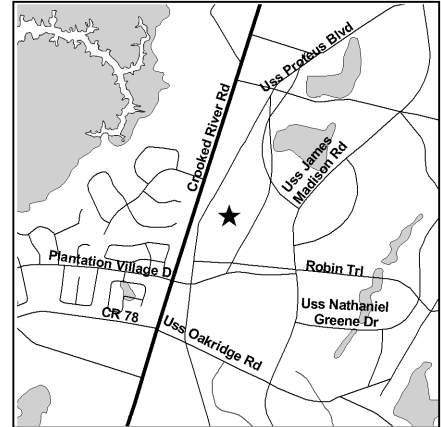
SITE NAME: U.S. Naval Submarine Base, Kings Bay
LOCATION: 1063 USS Tennessee Avenue
Kings Bay, Camden County, GA 31547

Latitude 30° 48' 43" N Longitude 81° 34' 13" W

ACREAGE 12610 **PARCEL NUMBER** 147 001 **DATE LISTED** 6/29/1994

LAST KNOWN PROPERTY OWNER:

United States of America
C/O Naval Facilities - ENG CM, P.O. Box 10068
Charleston, SC 29411



STATUS OF CLEANUP ACTIVITIES:

Cleanup activities are being conducted for source materials, soil, and groundwater.

CLEANUP PRIORITY: The Director has designated this site as a Class IV

GA EPD DIRECTOR'S DETERMINATION REGARDING CORRECTIVE ACTION:

The Director has determined that this site requires corrective action.

REGULATED SUBSTANCES RELEASED, AND THREATS TO HUMAN HEALTH AND ENVIRONMENT POSED BY THE RELEASE:

This site has a known release of Vinyl chloride in groundwater at levels exceeding the reportable quantity. This release has resulted in suspected human exposure.

This site has a known release of Vinyl chloride in soil at levels exceeding the reportable quantity. This site has limited access. The nearest resident individual is less than 300 feet from the area affected by the release.

REGULATED SUBSTANCES:

Substance Name	GW	Soil	Substance Name	GW	Soil
Acetone	<input type="checkbox"/>	<input checked="" type="checkbox"/>	Chlorobenzene	<input checked="" type="checkbox"/>	<input type="checkbox"/>
Chloroethane	<input checked="" type="checkbox"/>	<input type="checkbox"/>	Chloroform	<input checked="" type="checkbox"/>	<input type="checkbox"/>
Ethylbenzene	<input checked="" type="checkbox"/>	<input type="checkbox"/>	Methyl chloride	<input checked="" type="checkbox"/>	<input type="checkbox"/>
p-Dichlorobenzene	<input checked="" type="checkbox"/>	<input type="checkbox"/>	Tetrachloroethene	<input checked="" type="checkbox"/>	<input type="checkbox"/>
Toluene	<input checked="" type="checkbox"/>	<input type="checkbox"/>	Trichloroethene	<input checked="" type="checkbox"/>	<input type="checkbox"/>
Vinyl chloride	<input checked="" type="checkbox"/>	<input checked="" type="checkbox"/>	Xylenes	<input checked="" type="checkbox"/>	<input checked="" type="checkbox"/>

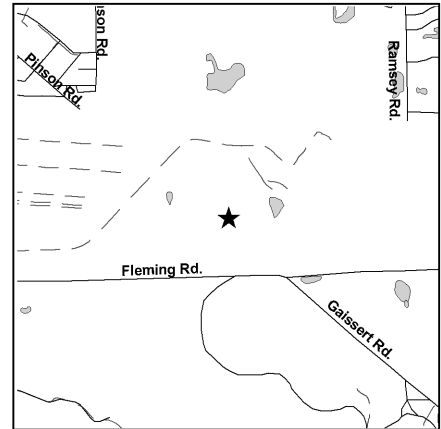
SITE NAME: U.S. Marine Corps Logistics Base - NPL Site
LOCATION: Fleming Road
Albany, Dougherty County, GA 31704

Latitude 31° 32' 57" N Longitude 84° 03' 34" W

ACREAGE 70 **PARCEL NUMBER** 01000 / 00001 / 001 **DATE LISTED** 6/29/1994

LAST KNOWN PROPERTY OWNER:

U.S. Marine Corps
814 Radford Blvd
Albany, GA 31704



STATUS OF CLEANUP ACTIVITIES:

Cleanup activities are being conducted for source materials, soil, and groundwater.

CLEANUP PRIORITY: The Director has designated this site as a Class IV

GA EPD DIRECTOR'S DETERMINATION REGARDING CORRECTIVE ACTION:

The Director has determined that this site requires corrective action.

REGULATED SUBSTANCES RELEASED, AND THREATS TO HUMAN HEALTH AND ENVIRONMENT POSED BY THE RELEASE:

This site has a known release of Trichloroethene in groundwater at levels exceeding the reportable quantity. This release has resulted in known human exposure less than the MCL for Trichloroethene.

This site has a known release of Lead in soil at levels exceeding the reportable quantity. This site has limited access. The nearest resident individual is between 1001 and 3000 feet from the area affected by the release.

REGULATED SUBSTANCES:

Substance Name	GW	Soil	Substance Name	GW	Soil
1,1,2-Trichloroethane	<input checked="" type="checkbox"/>	<input type="checkbox"/>	1,1-Dichloroethene	<input checked="" type="checkbox"/>	<input type="checkbox"/>
1,2-Dichloroethane	<input checked="" type="checkbox"/>	<input type="checkbox"/>	Antimony	<input type="checkbox"/>	<input checked="" type="checkbox"/>
Arsenic	<input type="checkbox"/>	<input checked="" type="checkbox"/>	Barium	<input type="checkbox"/>	<input checked="" type="checkbox"/>
Benzene	<input checked="" type="checkbox"/>	<input type="checkbox"/>	Cadmium	<input type="checkbox"/>	<input checked="" type="checkbox"/>
Carbon disulfide	<input checked="" type="checkbox"/>	<input type="checkbox"/>	Carbon tetrachloride	<input checked="" type="checkbox"/>	<input type="checkbox"/>
Chlorobenzene	<input checked="" type="checkbox"/>	<input type="checkbox"/>	Chloroform	<input checked="" type="checkbox"/>	<input type="checkbox"/>
Chromium	<input type="checkbox"/>	<input checked="" type="checkbox"/>	Cis-1,2-Dichloroethene	<input checked="" type="checkbox"/>	<input type="checkbox"/>
Dichloromethane	<input checked="" type="checkbox"/>	<input type="checkbox"/>	Lead	<input type="checkbox"/>	<input checked="" type="checkbox"/>
Mercury	<input type="checkbox"/>	<input checked="" type="checkbox"/>	p-Dichlorobenzene	<input checked="" type="checkbox"/>	<input type="checkbox"/>
Pentachlorophenol	<input checked="" type="checkbox"/>	<input type="checkbox"/>	Silver	<input type="checkbox"/>	<input checked="" type="checkbox"/>
Toluene	<input checked="" type="checkbox"/>	<input type="checkbox"/>	Trichloroethene	<input checked="" type="checkbox"/>	<input type="checkbox"/>
Vinyl chloride	<input checked="" type="checkbox"/>	<input type="checkbox"/>	Zinc	<input type="checkbox"/>	<input checked="" type="checkbox"/>

**GEORGIA ENVIRONMENTAL PROTECTION DIVISION
HAZARDOUS SITE INVENTORY**

Site Number **10095**

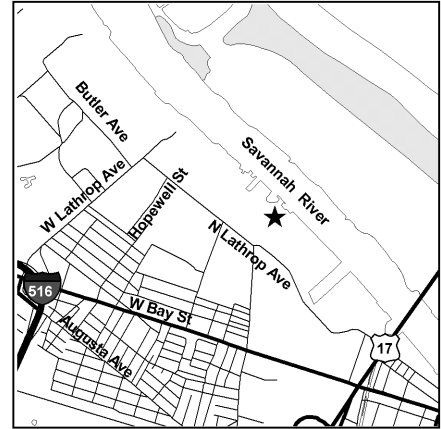
SITE NAME: Central of GA RR-Bernuth-Lembcke Site
LOCATION: Ocean Terminal
Savannah, Chatham County, GA 31415

Latitude 32° 05' 43" N Longitude 81° 06' 33" W

ACREAGE **PARCEL NUMBER** **DATE LISTED**
4.67 10536 01003 6/29/1994

LAST KNOWN PROPERTY OWNER:

Central of Georgia Railroad c/o Norfolk Southern Corp.
1200 Peachtree St. NE, Box 13
Atlanta, GA 30309



STATUS OF CLEANUP ACTIVITIES:

Cleanup activities are being conducted for source materials, soil, and groundwater.

CLEANUP PRIORITY: The Director has designated this site as a Class II

GA EPD DIRECTOR'S DETERMINATION REGARDING CORRECTIVE ACTION:

Pending

REGULATED SUBSTANCES RELEASED, AND THREATS TO HUMAN HEALTH AND ENVIRONMENT POSED BY THE RELEASE:

This site has a known release of Naphthalene in groundwater at levels exceeding the reportable quantity. No human exposure via drinking water is suspected from this release. The nearest drinking water well is less than 0.5 miles from the area affected by the release.

This site has a known release of Benzo(b)fluoranthene in soil at levels exceeding the reportable quantity. This site has limited access. The nearest resident individual is less than 300 feet from the area affected by the release.

REGULATED SUBSTANCES:

Substance Name	GW	Soil	Substance Name	GW	Soil
Acenaphthene	<input checked="" type="checkbox"/>	<input checked="" type="checkbox"/>	Acenaphthylene	<input type="checkbox"/>	<input checked="" type="checkbox"/>
Anthracene	<input type="checkbox"/>	<input checked="" type="checkbox"/>	Benzene	<input checked="" type="checkbox"/>	<input checked="" type="checkbox"/>
Benzo(a)anthracene	<input type="checkbox"/>	<input checked="" type="checkbox"/>	Benzo(a)pyrene	<input type="checkbox"/>	<input checked="" type="checkbox"/>
Benzo(b)fluoranthene	<input type="checkbox"/>	<input checked="" type="checkbox"/>	Benzo(ghi)perylene	<input type="checkbox"/>	<input checked="" type="checkbox"/>
Benzo(k)fluoranthene	<input type="checkbox"/>	<input checked="" type="checkbox"/>	Chrysene	<input type="checkbox"/>	<input checked="" type="checkbox"/>
Chrysene	<input type="checkbox"/>	<input checked="" type="checkbox"/>	Dibenzo(a,h)anthracene	<input type="checkbox"/>	<input checked="" type="checkbox"/>
Ethylbenzene	<input checked="" type="checkbox"/>	<input checked="" type="checkbox"/>	Fluoranthene	<input checked="" type="checkbox"/>	<input checked="" type="checkbox"/>
Fluorene	<input checked="" type="checkbox"/>	<input checked="" type="checkbox"/>	Indeno(1,2,3-cd)pyrene	<input type="checkbox"/>	<input checked="" type="checkbox"/>
Naphthalene	<input checked="" type="checkbox"/>	<input checked="" type="checkbox"/>	Phenanthrene	<input checked="" type="checkbox"/>	<input type="checkbox"/>
Phenanthrene	<input type="checkbox"/>	<input checked="" type="checkbox"/>	Pyrene	<input checked="" type="checkbox"/>	<input checked="" type="checkbox"/>
Toluene	<input checked="" type="checkbox"/>	<input checked="" type="checkbox"/>	Xylenes	<input checked="" type="checkbox"/>	<input type="checkbox"/>

**GEORGIA ENVIRONMENTAL PROTECTION DIVISION
HAZARDOUS SITE INVENTORY**

Site Number **10096**

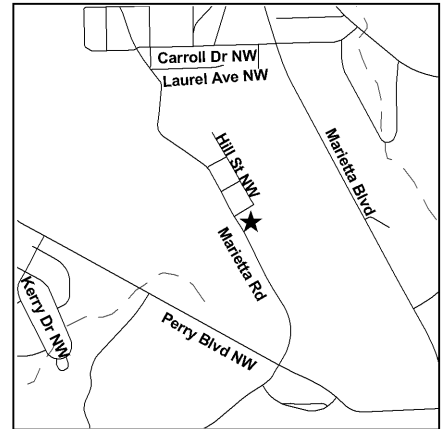
SITE NAME: M&J Solvents Company
LOCATION: 1577 Marietta Road NW
Atlanta, Fulton County, GA 30318

Latitude 33° 47' 42" N Longitude 84° 26' 17" W

ACREAGE 0.9756 **PARCEL NUMBER** 17-0224-0001-043-3 **DATE LISTED** 6/29/1994

LAST KNOWN PROPERTY OWNER:

Marietta Holdings Group LLC
P.O. Box 925
Stone Mountain, GA 30086



EPD received notification of a release to the following property(s), and determined on the indicated date that the property should be sublisted as part of this site.

PARCEL NAME	ACREAGE	PARCEL NUMBER	DATE LISTED
1557 Marietta Rd	6.93	17-0224-LL-053-4	4/30/2010

STATUS OF CLEANUP ACTIVITIES:

Cleanup activities are being conducted for source materials, soil, and groundwater.

CLEANUP PRIORITY: The Director has designated this site as a Class V

GA EPD DIRECTOR'S DETERMINATION REGARDING CORRECTIVE ACTION:

The Director has determined that this site requires corrective action.

REGULATED SUBSTANCES RELEASED, AND THREATS TO HUMAN HEALTH AND ENVIRONMENT POSED BY THE RELEASE:

This site has a known release of Vinyl chloride in groundwater at levels exceeding the reportable quantity. This release has resulted in suspected human exposure.

REGULATED SUBSTANCES:

Substance Name	GW	Soil	Substance Name	GW	Soil
1,1,1-Trichloroethane	<input checked="" type="checkbox"/>	<input checked="" type="checkbox"/>	1,1,2-Trichloroethane	<input checked="" type="checkbox"/>	<input type="checkbox"/>
1,1-Dichloroethane	<input checked="" type="checkbox"/>	<input type="checkbox"/>	1,1-Dichloroethene	<input checked="" type="checkbox"/>	<input type="checkbox"/>
Acetone	<input checked="" type="checkbox"/>	<input checked="" type="checkbox"/>	Benzene	<input checked="" type="checkbox"/>	<input type="checkbox"/>
Benzo(a)pyrene	<input checked="" type="checkbox"/>	<input type="checkbox"/>	Benzoic acid	<input checked="" type="checkbox"/>	<input type="checkbox"/>
bis(2-Ethylhexyl) phthalate	<input checked="" type="checkbox"/>	<input type="checkbox"/>	Chloroethane	<input checked="" type="checkbox"/>	<input type="checkbox"/>
Chloroform	<input checked="" type="checkbox"/>	<input type="checkbox"/>	Cis-1,2-Dichloroethene	<input checked="" type="checkbox"/>	<input type="checkbox"/>
Cumene	<input checked="" type="checkbox"/>	<input type="checkbox"/>	Dichloromethane	<input checked="" type="checkbox"/>	<input type="checkbox"/>
Ethylbenzene	<input checked="" type="checkbox"/>	<input type="checkbox"/>	Isophorone	<input checked="" type="checkbox"/>	<input type="checkbox"/>
m-Cresol	<input checked="" type="checkbox"/>	<input type="checkbox"/>	Methyl ethyl ketone	<input checked="" type="checkbox"/>	<input checked="" type="checkbox"/>
Methyl isobutyl ketone	<input checked="" type="checkbox"/>	<input type="checkbox"/>	Naphthalene	<input checked="" type="checkbox"/>	<input type="checkbox"/>
o-Cresol	<input checked="" type="checkbox"/>	<input type="checkbox"/>	p-Dioxane	<input checked="" type="checkbox"/>	<input type="checkbox"/>
Pentachlorophenol	<input checked="" type="checkbox"/>	<input type="checkbox"/>	Phenol	<input checked="" type="checkbox"/>	<input type="checkbox"/>
Tetrachloroethene	<input checked="" type="checkbox"/>	<input checked="" type="checkbox"/>	Tetrahydrofuran	<input checked="" type="checkbox"/>	<input type="checkbox"/>
Toluene	<input checked="" type="checkbox"/>	<input checked="" type="checkbox"/>	trans-1,2-Dichloroethene	<input checked="" type="checkbox"/>	<input type="checkbox"/>
Trichloroethene	<input checked="" type="checkbox"/>	<input checked="" type="checkbox"/>	Vinyl chloride	<input checked="" type="checkbox"/>	<input type="checkbox"/>
Xylenes	<input checked="" type="checkbox"/>	<input checked="" type="checkbox"/>			

**GEORGIA ENVIRONMENTAL PROTECTION DIVISION
HAZARDOUS SITE INVENTORY**

Site Number **10097**

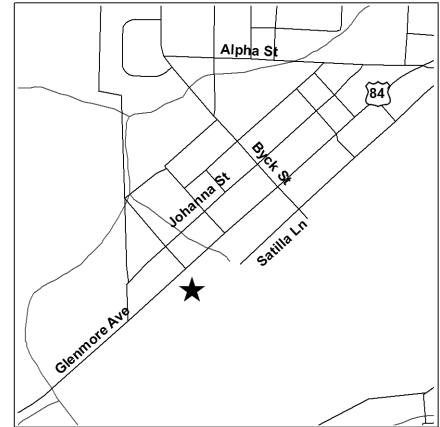
SITE NAME: Atlanta Gas Light Company - Waycross MGP Site
LOCATION: 903 Glenmore Avenue
Waycross, Ware County, GA 31501

Latitude 31° 11' 56" N Longitude 82° 22' 26" W

ACREAGE 1 **PARCEL NUMBER** WA0101 017 **DATE LISTED** 6/29/1994

LAST KNOWN PROPERTY OWNER:

Atlanta Gas Light Company
241 Raloh McGill Blvd., Bin#10081
Atlanta, GA 30308



STATUS OF CLEANUP ACTIVITIES:

Cleanup activities are being conducted for source materials, soil, and groundwater.

CLEANUP PRIORITY: The Director has designated this site as a Class V

GA EPD DIRECTOR'S DETERMINATION REGARDING CORRECTIVE ACTION:

The Director has determined that this site requires corrective action.

REGULATED SUBSTANCES RELEASED, AND THREATS TO HUMAN HEALTH AND ENVIRONMENT POSED BY THE RELEASE:

This site has a known release of Benzo(a)pyrene in groundwater at levels exceeding the reportable quantity. No human exposure via drinking water is suspected from this release. The nearest drinking water well is between 1 and 2 miles from the area affected by the release.

REGULATED SUBSTANCES:

Substance Name	GW	Soil	Substance Name	GW	Soil
1,2,4-Trichlorobenzene	<input checked="" type="checkbox"/>	<input type="checkbox"/>	2,4-Dimethylphenol	<input checked="" type="checkbox"/>	<input type="checkbox"/>
2,4-Dinitrotoluene	<input checked="" type="checkbox"/>	<input type="checkbox"/>	2-Chlorophenol	<input checked="" type="checkbox"/>	<input type="checkbox"/>
4-Chloro-3-methylphenol	<input checked="" type="checkbox"/>	<input type="checkbox"/>	Acenaphthene	<input checked="" type="checkbox"/>	<input checked="" type="checkbox"/>
Acenaphthylene	<input checked="" type="checkbox"/>	<input checked="" type="checkbox"/>	Acetone	<input checked="" type="checkbox"/>	<input checked="" type="checkbox"/>
Anthracene	<input checked="" type="checkbox"/>	<input checked="" type="checkbox"/>	Arsenic	<input checked="" type="checkbox"/>	<input type="checkbox"/>
Barium	<input checked="" type="checkbox"/>	<input type="checkbox"/>	Benzene	<input checked="" type="checkbox"/>	<input checked="" type="checkbox"/>
Benzo(a)anthracene	<input checked="" type="checkbox"/>	<input checked="" type="checkbox"/>	Benzo(a)pyrene	<input checked="" type="checkbox"/>	<input checked="" type="checkbox"/>
Benzo(b)fluoranthene	<input checked="" type="checkbox"/>	<input checked="" type="checkbox"/>	Benzo(ghi)perylene	<input type="checkbox"/>	<input checked="" type="checkbox"/>
Benzo(k)fluoranthene	<input checked="" type="checkbox"/>	<input checked="" type="checkbox"/>	Beryllium	<input checked="" type="checkbox"/>	<input type="checkbox"/>
bis(2-Ethylhexyl) phthalate	<input checked="" type="checkbox"/>	<input type="checkbox"/>	Carbon disulfide	<input checked="" type="checkbox"/>	<input checked="" type="checkbox"/>
Chloroform	<input checked="" type="checkbox"/>	<input type="checkbox"/>	Chromium	<input checked="" type="checkbox"/>	<input type="checkbox"/>
Chrysene	<input checked="" type="checkbox"/>	<input checked="" type="checkbox"/>	Copper	<input checked="" type="checkbox"/>	<input type="checkbox"/>
Dibenzo(a,h)anthracene	<input type="checkbox"/>	<input checked="" type="checkbox"/>	Dichloromethane	<input checked="" type="checkbox"/>	<input checked="" type="checkbox"/>
Di-n-propylnitrosamine	<input checked="" type="checkbox"/>	<input type="checkbox"/>	Ethylbenzene	<input checked="" type="checkbox"/>	<input checked="" type="checkbox"/>
Fluoranthene	<input checked="" type="checkbox"/>	<input checked="" type="checkbox"/>	Fluorene	<input checked="" type="checkbox"/>	<input checked="" type="checkbox"/>
Heptachlor	<input checked="" type="checkbox"/>	<input type="checkbox"/>	Heptachlor epoxide	<input checked="" type="checkbox"/>	<input checked="" type="checkbox"/>
Indeno(1,2,3-cd)pyrene	<input type="checkbox"/>	<input checked="" type="checkbox"/>	Lead	<input checked="" type="checkbox"/>	<input checked="" type="checkbox"/>
m-Dichlorobenzene	<input checked="" type="checkbox"/>	<input type="checkbox"/>	Naphthalene	<input checked="" type="checkbox"/>	<input checked="" type="checkbox"/>
Nickel	<input checked="" type="checkbox"/>	<input type="checkbox"/>	Nitrobenzene	<input checked="" type="checkbox"/>	<input type="checkbox"/>
N-Nitrosodiphenylamine	<input type="checkbox"/>	<input checked="" type="checkbox"/>	o-Cresol	<input checked="" type="checkbox"/>	<input type="checkbox"/>
PCBs	<input type="checkbox"/>	<input checked="" type="checkbox"/>	p-Cresol	<input checked="" type="checkbox"/>	<input type="checkbox"/>
p-Dichlorobenzene	<input checked="" type="checkbox"/>	<input type="checkbox"/>	Pentachlorophenol	<input checked="" type="checkbox"/>	<input type="checkbox"/>
Phenanthrene	<input checked="" type="checkbox"/>	<input checked="" type="checkbox"/>	Phenol	<input checked="" type="checkbox"/>	<input type="checkbox"/>

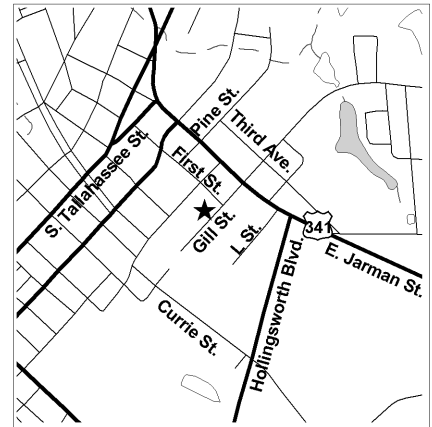
GEORGIA ENVIRONMENTAL PROTECTION DIVISION
HAZARDOUS SITE INVENTORY

Site Number **10097**

Pyrene	<input checked="" type="checkbox"/>	<input checked="" type="checkbox"/>	Selenium	<input checked="" type="checkbox"/>	<input type="checkbox"/>
Styrene	<input checked="" type="checkbox"/>	<input type="checkbox"/>	Toluene	<input checked="" type="checkbox"/>	<input checked="" type="checkbox"/>
Xylenes	<input checked="" type="checkbox"/>	<input checked="" type="checkbox"/>	Zinc	<input checked="" type="checkbox"/>	<input type="checkbox"/>

SITE NAME: Alco Controls
LOCATION: 400 East First Street
Hazlehurst, Jeff Davis County, GA 31539

Latitude 31° 51' 56" N Longitude 82° 35' 33" W



ACREAGE	PARCEL NUMBER	DATE LISTED
0.2	H0015 179	6/29/1994
0.09	H0015 146	6/29/1994
0.08	H0015 147	6/29/1994
0.15	H0015 178	6/29/1994
0.2	H0015 150	6/29/1994
0.27	H0015 149	6/29/1994
0.27	H0015 148	6/29/1994
0.44	H0015 177	6/29/1994
0.86	H0015 176	6/29/1994
4.1	H0015 181	6/29/1994
7	H0015 145	6/29/1994

LAST KNOWN PROPERTY OWNER:

Copeland Comfort Control LP
1675 W Campbell Road
Sidney, OH 45895

STATUS OF CLEANUP ACTIVITIES:

Cleanup activities are being conducted for source materials, soil, and groundwater.

CLEANUP PRIORITY: The Director has designated this site as a Class V

GA EPD DIRECTOR'S DETERMINATION REGARDING CORRECTIVE ACTION:

The Director has determined that this site requires corrective action.

REGULATED SUBSTANCES RELEASED, AND THREATS TO HUMAN HEALTH AND ENVIRONMENT POSED BY THE RELEASE:

This site has a known release of Vinyl chloride in groundwater at levels exceeding the reportable quantity. No human exposure via drinking water is suspected from this release. The nearest drinking water well is less than 0.5 miles from the area affected by the release.

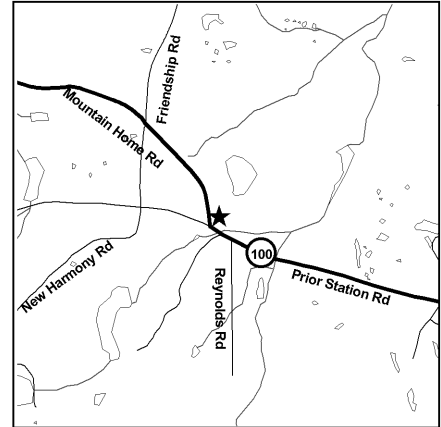
REGULATED SUBSTANCES:

Substance Name	GW	Soil	Substance Name	GW	Soil
1,1,2-Trichloroethane	<input checked="" type="checkbox"/>	<input type="checkbox"/>	1,2-Dichloroethane	<input checked="" type="checkbox"/>	<input type="checkbox"/>
Acetone	<input checked="" type="checkbox"/>	<input type="checkbox"/>	Benzene	<input checked="" type="checkbox"/>	<input type="checkbox"/>
Cis-1,2-Dichloroethene	<input checked="" type="checkbox"/>	<input type="checkbox"/>	Dichloromethane	<input checked="" type="checkbox"/>	<input type="checkbox"/>
Ethylbenzene	<input checked="" type="checkbox"/>	<input type="checkbox"/>	Tetrachloroethene	<input checked="" type="checkbox"/>	<input type="checkbox"/>
Toluene	<input checked="" type="checkbox"/>	<input type="checkbox"/>	trans-1,2-Dichloroethene	<input checked="" type="checkbox"/>	<input type="checkbox"/>
Trichloroethene	<input checked="" type="checkbox"/>	<input type="checkbox"/>	Vinyl chloride	<input checked="" type="checkbox"/>	<input type="checkbox"/>
Xylenes	<input checked="" type="checkbox"/>	<input type="checkbox"/>			

**GEORGIA ENVIRONMENTAL PROTECTION DIVISION
HAZARDOUS SITE INVENTORY**

Site Number **10106**

SITE NAME: Cedartown Battery Site
LOCATION: Mountain Home Road and Prior Station Road
Cedartown, Polk County, GA 30125



Latitude 34° 00' 53" N Longitude 85° 17' 56" W

ACREAGE	PARCEL NUMBER	DATE LISTED
4.98	018-033Z	12/20/2019
2.06	018-033	6/29/1994

LAST KNOWN PROPERTY OWNER:

Silverthorn Community LLC
c/o Stan Stevens, 24 Hendrix Rd.
Rockmart, GA 30153

Cedartown Partnership LLC
P.O. Box 858
Rockmart, GA 30153

Donald A. Langley
773 Cheatham Hill Trail SW
Marietta, GA 30064

EPD received notification of a release to the following property(s), and determined on the indicated date that the property should be sublisted as part of this site.

PARCEL NAME	ACREAGE	PARCEL NUMBER	DATE LISTED
Cedartown North Partnership Tract	14.4	018-033Y	2/20/2009

STATUS OF CLEANUP ACTIVITIES:

Hazardous Site Response Act cleanup levels have been met for groundwater. Identified responsible parties are unable or unwilling to conduct the required investigation and/or cleanup under the Hazardous Site Response Act for source materials and soil. EPD may perform these actions using state funding from the Hazardous Waste Trust Fund and may lien the property or pursue cost recovery.

CLEANUP PRIORITY: The Director has designated this site as a Class I

GA EPD DIRECTOR'S DETERMINATION REGARDING CORRECTIVE ACTION:

The Director has determined that this site requires corrective action.

REGULATED SUBSTANCES RELEASED, AND THREATS TO HUMAN HEALTH AND ENVIRONMENT POSED BY THE RELEASE:

This site has a known release of Lead in soil at levels exceeding the reportable quantity. This site has unlimited access. The nearest resident individual is less than 300 feet from the area affected by the release.

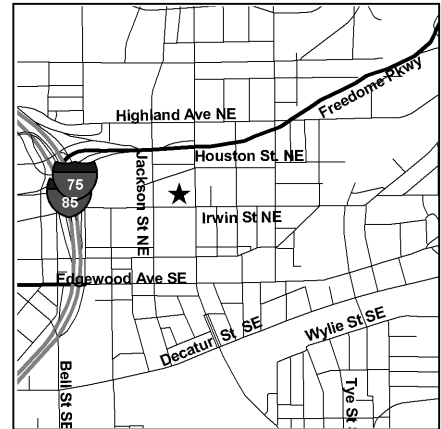
REGULATED SUBSTANCES:

Substance Name	GW	Soil	Substance Name	GW	Soil
Lead	<input type="checkbox"/>	<input checked="" type="checkbox"/>			

**GEORGIA ENVIRONMENTAL PROTECTION DIVISION
HAZARDOUS SITE INVENTORY**

Site Number **10111**

SITE NAME: Scripto Plant & Office Complex (Former)
LOCATION: 423 John Wesley Dobbs St. & 430 Irwin Street
Atlanta, Fulton County, GA 30312



Latitude 33° 45' 30" N Longitude 84° 22' 23" W

ACREAGE	PARCEL NUMBER	DATE LISTED
2.18	14004600080496	6/29/1994
1.58	14004600080439	6/29/1994

LAST KNOWN PROPERTY OWNER:

National Park Service, MLK National Historic Site
75 Spring St. SW, Floor 16
Atlanta, GA 30303

EPD received notification of a release to the following property(s), and determined on the indicated date that the property should be sublisted as part of this site.

PARCEL NAME	ACREAGE	PARCEL NUMBER	DATE LISTED
409 John Wesley Dobbs Avenue	0.574	14004600080413	12/15/2008

STATUS OF CLEANUP ACTIVITIES:

Identified responsible parties are unable or unwilling to conduct the required investigation and/or cleanup under the Hazardous Site Response Act for source materials, soil, and groundwater. EPD may perform these actions using state funding from the Hazardous Waste Trust Fund and may lien the property or pursue cost recovery.

CLEANUP PRIORITY: The Director has designated this site as a Class IV

GA EPD DIRECTOR'S DETERMINATION REGARDING CORRECTIVE ACTION:

The Director has determined that this site requires corrective action.

REGULATED SUBSTANCES RELEASED, AND THREATS TO HUMAN HEALTH AND ENVIRONMENT POSED BY THE RELEASE:

This site has a known release of Arsenic in soil at levels exceeding the reportable quantity. This site has limited access. The nearest resident individual is between 301 and 1000 feet from the area affected by the release.

REGULATED SUBSTANCES:

Substance Name	GW	Soil	Substance Name	GW	Soil
1,1,1-Trichloroethane	<input checked="" type="checkbox"/>	<input type="checkbox"/>	1,2-Dichloroethane	<input checked="" type="checkbox"/>	<input type="checkbox"/>
Acetone	<input checked="" type="checkbox"/>	<input type="checkbox"/>	Arsenic	<input checked="" type="checkbox"/>	<input checked="" type="checkbox"/>
Barium	<input checked="" type="checkbox"/>	<input type="checkbox"/>	Cadmium	<input checked="" type="checkbox"/>	<input type="checkbox"/>
Chloroform	<input checked="" type="checkbox"/>	<input type="checkbox"/>	Chromium	<input checked="" type="checkbox"/>	<input type="checkbox"/>
Cyanides (soluble salts and complexes) n.o.s.	<input checked="" type="checkbox"/>	<input checked="" type="checkbox"/>	Lead	<input checked="" type="checkbox"/>	<input checked="" type="checkbox"/>
Tetrachloroethene	<input checked="" type="checkbox"/>	<input checked="" type="checkbox"/>	Trichloroethene	<input checked="" type="checkbox"/>	<input checked="" type="checkbox"/>
Zinc	<input checked="" type="checkbox"/>	<input type="checkbox"/>			

**GEORGIA ENVIRONMENTAL PROTECTION DIVISION
HAZARDOUS SITE INVENTORY**

Site Number **10112**

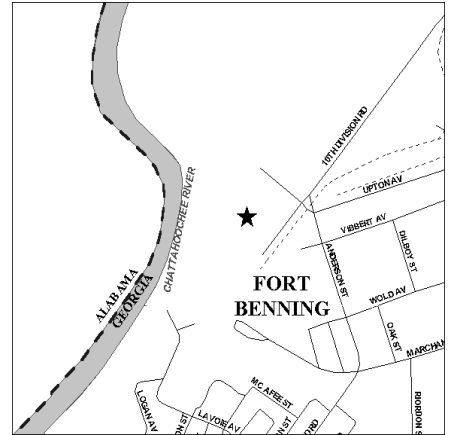
SITE NAME: U.S. Army - Fort Benning (FBSB-86)
LOCATION: GA Hwy 1 & U.S. 27
Fort Benning, Muscogee County, GA 31905

Latitude 32° 21' 50" N Longitude 84° 58' 47" W

ACREAGE 668 **PARCEL NUMBER** Land Lot 104 of the 7th District (former) **DATE LISTED** 6/29/1994

LAST KNOWN PROPERTY OWNER:

U.S. Army Infantry Center
ATTN: ATZB-PWN-P; Commander
Fort Benning, GA 31905-5122



STATUS OF CLEANUP ACTIVITIES:

Cleanup activities are being conducted for source materials, soil, and groundwater.

CLEANUP PRIORITY: The Director has designated this site as a Class IV

GA EPD DIRECTOR'S DETERMINATION REGARDING CORRECTIVE ACTION:

The Director has determined that this site requires corrective action.

REGULATED SUBSTANCES RELEASED, AND THREATS TO HUMAN HEALTH AND ENVIRONMENT POSED BY THE RELEASE:

This site has a known release of Chlordane in soil at levels exceeding the reportable quantity. This site has limited access. The nearest resident individual is between 301 and 1000 feet from the area affected by the release.

REGULATED SUBSTANCES:

Substance Name	GW	Soil	Substance Name	GW	Soil
2,4,5-Trichlorophenoxyacetic acid	<input type="checkbox"/>	<input checked="" type="checkbox"/>	2,4-Dichlorophenoxyacetic acid, salts and esters	<input type="checkbox"/>	<input checked="" type="checkbox"/>
Acenaphthylene	<input type="checkbox"/>	<input checked="" type="checkbox"/>	Aldrin	<input checked="" type="checkbox"/>	<input checked="" type="checkbox"/>
alpha-Benzenehexachloride	<input checked="" type="checkbox"/>	<input type="checkbox"/>	Arsenic	<input checked="" type="checkbox"/>	<input checked="" type="checkbox"/>
Benzene	<input type="checkbox"/>	<input checked="" type="checkbox"/>	Benzo(a)anthracene	<input type="checkbox"/>	<input checked="" type="checkbox"/>
Benzo(b)fluoranthene	<input type="checkbox"/>	<input checked="" type="checkbox"/>	Benzo(ghi)perylene	<input type="checkbox"/>	<input checked="" type="checkbox"/>
Benzo(k)fluoranthene	<input type="checkbox"/>	<input checked="" type="checkbox"/>	beta-Benzenehexachloride	<input checked="" type="checkbox"/>	<input checked="" type="checkbox"/>
Cadmium	<input checked="" type="checkbox"/>	<input checked="" type="checkbox"/>	Chlordane	<input checked="" type="checkbox"/>	<input checked="" type="checkbox"/>
Chlorobenzene	<input checked="" type="checkbox"/>	<input type="checkbox"/>	Chrysene	<input type="checkbox"/>	<input checked="" type="checkbox"/>
DDD	<input checked="" type="checkbox"/>	<input checked="" type="checkbox"/>	DDE	<input checked="" type="checkbox"/>	<input checked="" type="checkbox"/>
DDT	<input checked="" type="checkbox"/>	<input checked="" type="checkbox"/>	delta-Benzenehexachloride	<input checked="" type="checkbox"/>	<input checked="" type="checkbox"/>
Dibenzo(a,h)anthracene	<input type="checkbox"/>	<input checked="" type="checkbox"/>	Dichlorobenzene, N.O.S.	<input checked="" type="checkbox"/>	<input type="checkbox"/>
Dieldrin	<input checked="" type="checkbox"/>	<input checked="" type="checkbox"/>	Endosulfan (alpha)	<input checked="" type="checkbox"/>	<input checked="" type="checkbox"/>
Endosulfan-II	<input checked="" type="checkbox"/>	<input checked="" type="checkbox"/>	Endrin	<input checked="" type="checkbox"/>	<input type="checkbox"/>
Endrin aldehyde	<input checked="" type="checkbox"/>	<input type="checkbox"/>	Fluoranthene	<input type="checkbox"/>	<input checked="" type="checkbox"/>
Heptachlor	<input checked="" type="checkbox"/>	<input checked="" type="checkbox"/>	Heptachlor epoxide	<input checked="" type="checkbox"/>	<input checked="" type="checkbox"/>
Indeno(1,2,3-cd)pyrene	<input type="checkbox"/>	<input checked="" type="checkbox"/>	Isodrin	<input checked="" type="checkbox"/>	<input checked="" type="checkbox"/>
Lead	<input checked="" type="checkbox"/>	<input checked="" type="checkbox"/>	Lindane	<input checked="" type="checkbox"/>	<input checked="" type="checkbox"/>
Malathion	<input type="checkbox"/>	<input checked="" type="checkbox"/>	Mercury	<input type="checkbox"/>	<input checked="" type="checkbox"/>
Methoxychlor	<input type="checkbox"/>	<input checked="" type="checkbox"/>	Parathion	<input type="checkbox"/>	<input checked="" type="checkbox"/>
Pentachlorophenol	<input type="checkbox"/>	<input checked="" type="checkbox"/>	Phenanthrene	<input type="checkbox"/>	<input checked="" type="checkbox"/>
Pyrene	<input type="checkbox"/>	<input checked="" type="checkbox"/>	Silvex	<input type="checkbox"/>	<input checked="" type="checkbox"/>

**GEORGIA ENVIRONMENTAL PROTECTION DIVISION
HAZARDOUS SITE INVENTORY**

Site Number **10114**

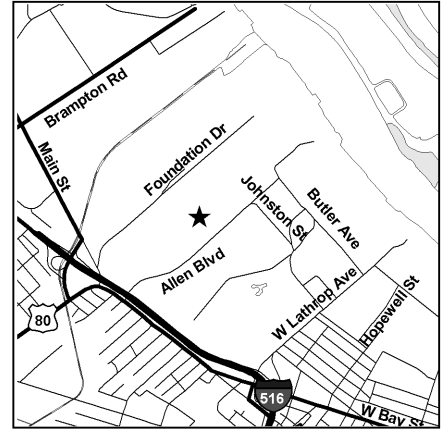
SITE NAME: International Paper (Former Union Camp Corp / Amoco)
LOCATION: West Lathrop Avenue
 Savannah, Chatham County, GA 31402

Latitude 32° 06' 08" N Longitude 81° 07' 59" W

ACREAGE **PARCEL NUMBER** **DATE LISTED**
 29.51 10623 01004 6/29/1994

LAST KNOWN PROPERTY OWNER:

International Paper Company
 P.O. Box 2118
 Memphis, TN 38101



STATUS OF CLEANUP ACTIVITIES:

Cleanup activities are being conducted for source materials, soil, and groundwater.

CLEANUP PRIORITY: The Director has designated this site as a Class IV

GA EPD DIRECTOR'S DETERMINATION REGARDING CORRECTIVE ACTION:

The Director has determined that this site requires corrective action.

REGULATED SUBSTANCES RELEASED, AND THREATS TO HUMAN HEALTH AND ENVIRONMENT POSED BY THE RELEASE:

This site has a known release of Mercury in groundwater at levels exceeding the reportable quantity. No human exposure via drinking water is suspected from this release. The nearest drinking water well is between 1 and 2 miles from the area affected by the release.

REGULATED SUBSTANCES:

Substance Name	GW	Soil	Substance Name	GW	Soil
Beryllium	<input checked="" type="checkbox"/>	<input type="checkbox"/>	Mercury	<input checked="" type="checkbox"/>	<input type="checkbox"/>
Nickel	<input checked="" type="checkbox"/>	<input type="checkbox"/>			

**GEORGIA ENVIRONMENTAL PROTECTION DIVISION
HAZARDOUS SITE INVENTORY**

Site Number **10115**

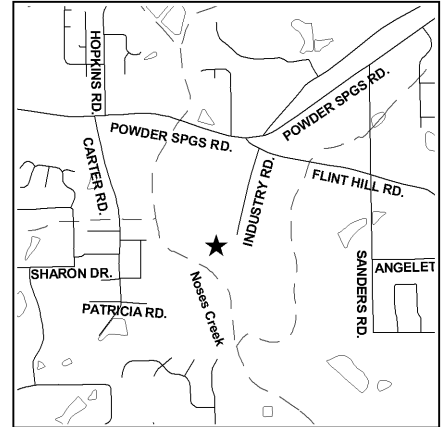
SITE NAME: Phibro-Tech (fka C P Chemicals)
LOCATION: 4080 Industry Road
Powder Springs, Cobb County, GA 30127

Latitude 33° 51' 11" N Longitude 84° 39' 02" W

ACREAGE 15 **PARCEL NUMBER** 190 942000 20 **DATE LISTED** 6/29/1994

LAST KNOWN PROPERTY OWNER:

Phibro-Tech, Inc.
Glenpointe Center East, Third Floor, 300 Frank W.
Burr Blvd., Suite 21
Teaneck, NJ 07666-6712



STATUS OF CLEANUP ACTIVITIES:

Cleanup activities are being conducted for source materials, soil, and groundwater.

CLEANUP PRIORITY: The Director has designated this site as a Class IV

GA EPD DIRECTOR'S DETERMINATION REGARDING CORRECTIVE ACTION:

The Director has determined that this site requires corrective action.

REGULATED SUBSTANCES RELEASED, AND THREATS TO HUMAN HEALTH AND ENVIRONMENT POSED BY THE RELEASE:

This site has a known release of Arsenic in groundwater at levels exceeding the reportable quantity. No human exposure via drinking water is suspected from this release. The nearest drinking water well is less than 0.5 miles from the area affected by the release.

REGULATED SUBSTANCES:

Substance Name	GW	Soil	Substance Name	GW	Soil
Acetone	<input checked="" type="checkbox"/>	<input type="checkbox"/>	Arsenic	<input checked="" type="checkbox"/>	<input type="checkbox"/>
Barium	<input type="checkbox"/>	<input checked="" type="checkbox"/>	Benzene	<input checked="" type="checkbox"/>	<input type="checkbox"/>
Chromium	<input checked="" type="checkbox"/>	<input checked="" type="checkbox"/>	Copper	<input checked="" type="checkbox"/>	<input checked="" type="checkbox"/>
Lead	<input checked="" type="checkbox"/>	<input checked="" type="checkbox"/>	Selenium	<input checked="" type="checkbox"/>	<input checked="" type="checkbox"/>
Toluene	<input type="checkbox"/>	<input checked="" type="checkbox"/>	Zinc	<input checked="" type="checkbox"/>	<input type="checkbox"/>

**GEORGIA ENVIRONMENTAL PROTECTION DIVISION
HAZARDOUS SITE INVENTORY**

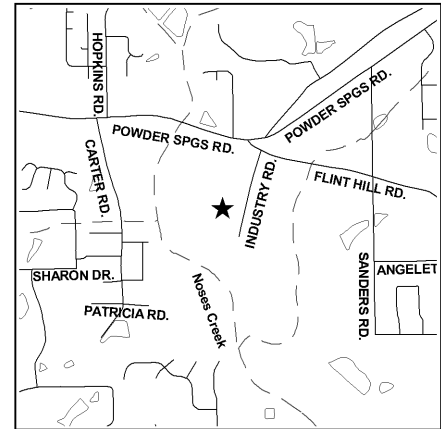
Site Number **10116**

SITE NAME: Georgia Metals
LOCATION: 4000 Industry Road SW
Powder Springs, Cobb County, GA 30073

Latitude 33° 51' 18" N Longitude 84° 39' 01" W

ACREAGE 6.85 **PARCEL NUMBER** 19094100020 **DATE LISTED** 6/29/1994

LAST KNOWN PROPERTY OWNER:



GMBR, LLC
c/o Ajay North America, LLC, 1400 Industry Rd
Powder Springs, GA 30127

Nancy V. Montet
4136 Orchard Lake Court SE
Atlanta, GA 30339-4633

Robert F. Montet
9725 Farmbrook Lane
Alpharetta, GA 30022-5503

EPD received notification of a release to the following property(s), and determined on the indicated date that the property should be sublisted as part of this site.

PARCEL NAME	ACREAGE	PARCEL NUMBER	DATE LISTED
Ajay North America LLC/Montet Property	34.5	19094100010	12/5/2014

STATUS OF CLEANUP ACTIVITIES:

Hazardous Site Response Act cleanup levels have been met for source materials through institutional and engineering controls to eliminate or reduce present and future threats to human health and the environment. Identified responsible parties are unable or unwilling to conduct the required investigation and/or cleanup under the Hazardous Site Response Act for soil and groundwater. EPD may perform these actions using state funding from the Hazardous Waste Trust Fund and may lien the property or pursue cost recovery.

CLEANUP PRIORITY: The Director has designated this site as a Class I

GA EPD DIRECTOR'S DETERMINATION REGARDING CORRECTIVE ACTION:

The Director has determined that this site requires corrective action.

REGULATED SUBSTANCES RELEASED, AND THREATS TO HUMAN HEALTH AND ENVIRONMENT POSED BY THE RELEASE:

This site has a known release of Lead in soil at levels exceeding the reportable quantity. This site has unlimited access. The nearest resident individual is between 1001 and 3000 feet from the area affected by the release.

REGULATED SUBSTANCES:

Substance Name	GW	Soil	Substance Name	GW	Soil
Lead	<input checked="" type="checkbox"/>	<input checked="" type="checkbox"/>	Zinc	<input type="checkbox"/>	<input checked="" type="checkbox"/>

**GEORGIA ENVIRONMENTAL PROTECTION DIVISION
HAZARDOUS SITE INVENTORY**

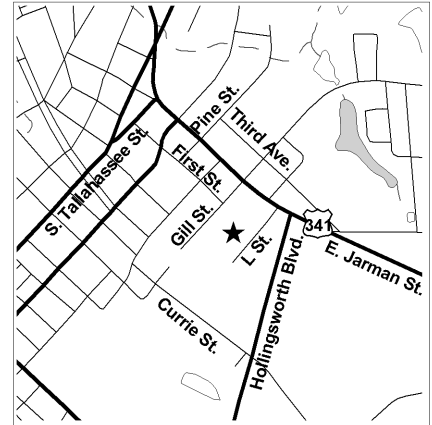
Site Number **10122**

SITE NAME: Amoco Fabrics & Fibers - Hazlehurst Mills
LOCATION: 4 Gill Street
 Hazlehurst, Jeff Davis County, GA 31539

Latitude 31° 51' 52" N Longitude 82° 35' 28" W

ACREAGE 8.06 **PARCEL NUMBER** H0015 180 **DATE LISTED** 6/29/1994

LAST KNOWN PROPERTY OWNER:
 Joint Development Authority of Jeff Davis County
 95 E. Jarman St.
 Hazlehurst, Ga 31539



STATUS OF CLEANUP ACTIVITIES:

Cleanup activities are being conducted for source materials, soil, and groundwater.

CLEANUP PRIORITY: The Director has designated this site as a Class II

GA EPD DIRECTOR'S DETERMINATION REGARDING CORRECTIVE ACTION:

Pending

REGULATED SUBSTANCES RELEASED, AND THREATS TO HUMAN HEALTH AND ENVIRONMENT POSED BY THE RELEASE:

This site has a known release of Vinyl chloride in groundwater at levels exceeding the reportable quantity. No human exposure via drinking water is suspected from this release. The nearest drinking water well is between 0.5 and 1 miles from the area affected by the release.

REGULATED SUBSTANCES:

Substance Name	GW	Soil	Substance Name	GW	Soil
1,1-Dichloroethane	<input checked="" type="checkbox"/>	<input type="checkbox"/>	Benzene	<input checked="" type="checkbox"/>	<input type="checkbox"/>
Bromoform	<input checked="" type="checkbox"/>	<input type="checkbox"/>	Carbon tetrachloride	<input checked="" type="checkbox"/>	<input type="checkbox"/>
Dichloromethane	<input checked="" type="checkbox"/>	<input checked="" type="checkbox"/>	Ethylbenzene	<input checked="" type="checkbox"/>	<input type="checkbox"/>
Toluene	<input checked="" type="checkbox"/>	<input checked="" type="checkbox"/>	Trichloroethene	<input checked="" type="checkbox"/>	<input checked="" type="checkbox"/>
Vinyl chloride	<input checked="" type="checkbox"/>	<input type="checkbox"/>	Xylenes	<input checked="" type="checkbox"/>	<input checked="" type="checkbox"/>

**GEORGIA ENVIRONMENTAL PROTECTION DIVISION
HAZARDOUS SITE INVENTORY**

Site Number **10123**

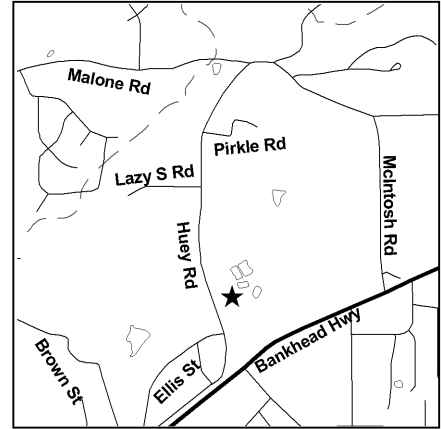
SITE NAME: Arivec Chemicals
LOCATION: 7962 Huey Road
Douglasville, Douglas County, GA 30133

Latitude 33° 45' 44" N Longitude 84° 43' 55" W

ACREAGE	PARCEL NUMBER	DATE LISTED
1.14	0825182B016	6/29/1994
2.12	0825182B001	6/29/1994

LAST KNOWN PROPERTY OWNER:

Arivec Chemicals c/o James Parivechio
P.O Box 549
Douglasville, GA 30133-0549



STATUS OF CLEANUP ACTIVITIES:

Cleanup activities are being conducted for source materials, soil, and groundwater.

CLEANUP PRIORITY: The Director has designated this site as a Class I

GA EPD DIRECTOR'S DETERMINATION REGARDING CORRECTIVE ACTION:

The Director has determined that this site requires corrective action.

REGULATED SUBSTANCES RELEASED, AND THREATS TO HUMAN HEALTH AND ENVIRONMENT POSED BY THE RELEASE:

This site has a release of Lead that exceeds a reportable quantity because it has the potential to contaminate groundwater. The nearest drinking water well is less than 0.5 miles from the area affected by the release.

REGULATED SUBSTANCES:

Substance Name	GW	Soil	Substance Name	GW	Soil
1,1,1,2-Tetrachloroethane	<input checked="" type="checkbox"/>	<input type="checkbox"/>	1,1,1-Trichloroethane	<input checked="" type="checkbox"/>	<input checked="" type="checkbox"/>
1,1,2,2-Tetrachloroethane	<input checked="" type="checkbox"/>	<input type="checkbox"/>	1,1,2-Trichloroethane	<input type="checkbox"/>	<input checked="" type="checkbox"/>
1,1-Dichloroethane	<input checked="" type="checkbox"/>	<input checked="" type="checkbox"/>	1,1-Dichloroethene	<input type="checkbox"/>	<input type="checkbox"/>
1,2-Dichlorobenzene	<input checked="" type="checkbox"/>	<input type="checkbox"/>	1,2-Dichloroethane	<input checked="" type="checkbox"/>	<input type="checkbox"/>
Acetone	<input checked="" type="checkbox"/>	<input type="checkbox"/>	Benzene	<input checked="" type="checkbox"/>	<input type="checkbox"/>
bis(2-Ethylhexyl) phthalate	<input type="checkbox"/>	<input checked="" type="checkbox"/>	Cadmium	<input type="checkbox"/>	<input checked="" type="checkbox"/>
Carbon disulfide	<input checked="" type="checkbox"/>	<input type="checkbox"/>	Carbon tetrachloride	<input checked="" type="checkbox"/>	<input type="checkbox"/>
Chlorobenzene	<input checked="" type="checkbox"/>	<input type="checkbox"/>	Chloroethane	<input checked="" type="checkbox"/>	<input type="checkbox"/>
Chloroform	<input checked="" type="checkbox"/>	<input checked="" type="checkbox"/>	Chromium	<input type="checkbox"/>	<input checked="" type="checkbox"/>
Cis-1,2-Dichloroethene	<input checked="" type="checkbox"/>	<input checked="" type="checkbox"/>	Cumene	<input checked="" type="checkbox"/>	<input type="checkbox"/>
Cyclohexane	<input checked="" type="checkbox"/>	<input type="checkbox"/>	Dichloromethane	<input checked="" type="checkbox"/>	<input checked="" type="checkbox"/>
Ethylbenzene	<input checked="" type="checkbox"/>	<input type="checkbox"/>	Hexachlorobutadiene	<input checked="" type="checkbox"/>	<input type="checkbox"/>
Lead	<input checked="" type="checkbox"/>	<input type="checkbox"/>	m-Dichlorobenzene	<input checked="" type="checkbox"/>	<input type="checkbox"/>
Mercury	<input type="checkbox"/>	<input checked="" type="checkbox"/>	Methyl ethyl ketone	<input checked="" type="checkbox"/>	<input checked="" type="checkbox"/>
Methyl isobutyl ketone	<input checked="" type="checkbox"/>	<input checked="" type="checkbox"/>	Naphthalene	<input checked="" type="checkbox"/>	<input type="checkbox"/>
N-Nitrosodimethylamine	<input type="checkbox"/>	<input checked="" type="checkbox"/>	PCBs	<input type="checkbox"/>	<input checked="" type="checkbox"/>
p-Dichlorobenzene	<input checked="" type="checkbox"/>	<input type="checkbox"/>	Phenol	<input type="checkbox"/>	<input checked="" type="checkbox"/>
Selenium	<input type="checkbox"/>	<input checked="" type="checkbox"/>	Styrene	<input type="checkbox"/>	<input checked="" type="checkbox"/>
Tetrachloroethene	<input checked="" type="checkbox"/>	<input checked="" type="checkbox"/>	Toluene	<input checked="" type="checkbox"/>	<input checked="" type="checkbox"/>
trans-1,2-Dichloroethene	<input checked="" type="checkbox"/>	<input type="checkbox"/>	Trichloroethene	<input checked="" type="checkbox"/>	<input checked="" type="checkbox"/>
Trichlorofluoromethane	<input checked="" type="checkbox"/>	<input type="checkbox"/>	Trichloropropane, N.O.S.	<input checked="" type="checkbox"/>	<input type="checkbox"/>
Vinyl chloride	<input checked="" type="checkbox"/>	<input type="checkbox"/>	Xylenes	<input checked="" type="checkbox"/>	<input type="checkbox"/>

SITE NAME: Perma-Fix of South Georgia (fka Chemical Conservation of
LOCATION: 1612 James P. Rodgers Circle

Valdosta, Lowndes County, GA 31601

Latitude 30° 47' 51" N Longitude 83° 16' 51" W

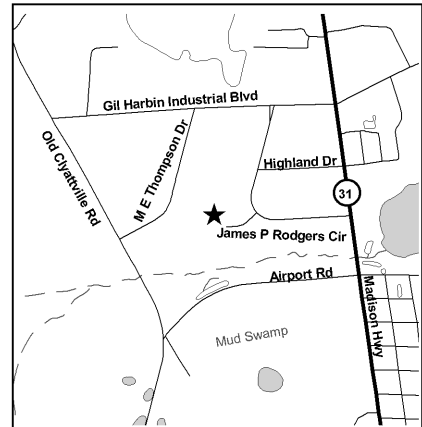
ACREAGE 3.56 **PARCEL NUMBER** 0126A 010

DATE LISTED 6/29/1994

LAST KNOWN PROPERTY OWNER:

Perma-Fix of South Georgia, Inc.
1612 James P Rodgers Cir
Valdosta, GA 31601

Chemical Conservation of C/O Permafex
8302 Dunwoody Place, Suite 250
Atlanta, GA 30305



STATUS OF CLEANUP ACTIVITIES:

Cleanup activities are being conducted for source materials, soil, and groundwater.

CLEANUP PRIORITY: The Director has designated this site as a Class IV

GA EPD DIRECTOR'S DETERMINATION REGARDING CORRECTIVE ACTION:

The Director has determined that this site requires corrective action.

REGULATED SUBSTANCES RELEASED, AND THREATS TO HUMAN HEALTH AND ENVIRONMENT POSED BY THE RELEASE:

This site has a known release of Vinyl chloride in groundwater at levels exceeding the reportable quantity. No human exposure via drinking water is suspected from this release. The nearest drinking water well is between 0.5 and 1 miles from the area affected by the release.

REGULATED SUBSTANCES:

Substance Name	GW	Soil	Substance Name	GW	Soil
1,1,1-Trichloroethane	<input checked="" type="checkbox"/>	<input checked="" type="checkbox"/>	1,1-Dichloroethane	<input checked="" type="checkbox"/>	<input checked="" type="checkbox"/>
1,1-Dichloroethene	<input checked="" type="checkbox"/>	<input checked="" type="checkbox"/>	2,4,6-Trichlorophenol	<input type="checkbox"/>	<input checked="" type="checkbox"/>
Benzene	<input checked="" type="checkbox"/>	<input checked="" type="checkbox"/>	Butyl benzyl phthalate	<input checked="" type="checkbox"/>	<input checked="" type="checkbox"/>
Dibutyl phthalate	<input type="checkbox"/>	<input checked="" type="checkbox"/>	Dichloromethane	<input checked="" type="checkbox"/>	<input checked="" type="checkbox"/>
Dimethyl phthalate	<input type="checkbox"/>	<input checked="" type="checkbox"/>	Di-n-octyl phthalate	<input type="checkbox"/>	<input checked="" type="checkbox"/>
Ethylbenzene	<input checked="" type="checkbox"/>	<input checked="" type="checkbox"/>	Isophorone	<input type="checkbox"/>	<input checked="" type="checkbox"/>
Lead	<input checked="" type="checkbox"/>	<input type="checkbox"/>	Naphthalene	<input checked="" type="checkbox"/>	<input checked="" type="checkbox"/>
Phenol	<input type="checkbox"/>	<input checked="" type="checkbox"/>	Tetrachloroethene	<input checked="" type="checkbox"/>	<input checked="" type="checkbox"/>
Toluene	<input checked="" type="checkbox"/>	<input checked="" type="checkbox"/>	trans-1,2-Dichloroethene	<input checked="" type="checkbox"/>	<input checked="" type="checkbox"/>
Trichloroethene	<input checked="" type="checkbox"/>	<input checked="" type="checkbox"/>	Vinyl chloride	<input checked="" type="checkbox"/>	<input type="checkbox"/>

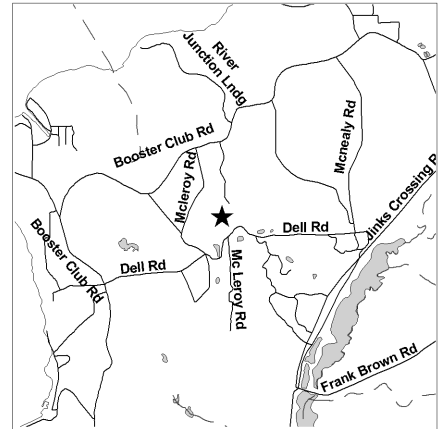
SITE NAME: U.S. Army Corps of Engineers Airstrip (current)
LOCATION: Corps Airport Road
Bainbridge, Decatur County, GA 39819

Latitude 30° 43' 56" N Longitude 84° 49' 56" W

ACREAGE 11 **PARCEL NUMBER** Map 16A, Parcel 41 **DATE LISTED** 6/29/1994

LAST KNOWN PROPERTY OWNER:

U.S. Army Corps of Engineers, Mobile District
CESAM-OP-TR (Stanfield), P.O. Box 2288
Mobile, AL 36628



STATUS OF CLEANUP ACTIVITIES:

Investigations are being conducted to determine how much cleanup is necessary for source materials, soil, and groundwater.

CLEANUP PRIORITY: The Director has designated this site as a Class II

GA EPD DIRECTOR'S DETERMINATION REGARDING CORRECTIVE ACTION:

Pending

REGULATED SUBSTANCES RELEASED, AND THREATS TO HUMAN HEALTH AND ENVIRONMENT POSED BY THE RELEASE:

This site has a known release of Dieldrin in groundwater at levels exceeding the reportable quantity. No human exposure via drinking water is suspected from this release. The nearest drinking water well is less than 0.5 miles from the area affected by the release.

This site has a known release of Dieldrin in soil at levels exceeding the reportable quantity. This site has limited access. The nearest resident individual is less than 300 feet from the area affected by the release.

REGULATED SUBSTANCES:

Substance Name	GW	Soil	Substance Name	GW	Soil
Aldrin	<input checked="" type="checkbox"/>	<input checked="" type="checkbox"/>	alpha-Benzenehexachloride	<input type="checkbox"/>	<input checked="" type="checkbox"/>
beta-Benzenehexachloride	<input type="checkbox"/>	<input checked="" type="checkbox"/>	DDD	<input checked="" type="checkbox"/>	<input checked="" type="checkbox"/>
DDE	<input type="checkbox"/>	<input checked="" type="checkbox"/>	DDT	<input type="checkbox"/>	<input checked="" type="checkbox"/>
delta-Benzenehexachloride	<input checked="" type="checkbox"/>	<input checked="" type="checkbox"/>	Dieldrin	<input checked="" type="checkbox"/>	<input checked="" type="checkbox"/>
Endosulfan (alpha)	<input checked="" type="checkbox"/>	<input checked="" type="checkbox"/>	Endosulfan sulfate	<input type="checkbox"/>	<input checked="" type="checkbox"/>
Endosulfan-II	<input type="checkbox"/>	<input checked="" type="checkbox"/>	Endrin	<input type="checkbox"/>	<input checked="" type="checkbox"/>
Endrin aldehyde	<input checked="" type="checkbox"/>	<input checked="" type="checkbox"/>	Heptachlor	<input type="checkbox"/>	<input checked="" type="checkbox"/>
Heptachlor epoxide	<input checked="" type="checkbox"/>	<input checked="" type="checkbox"/>	Lindane	<input type="checkbox"/>	<input checked="" type="checkbox"/>
Methoxychlor	<input checked="" type="checkbox"/>	<input checked="" type="checkbox"/>			

SITE NAME: Atlanta Gas Light Company - Savannah MGP Site
LOCATION: Area West & SW of E. Bay St. & Gen. McIntosh Blvd.
Savannah, Chatham County, GA 31401



Latitude 32° 04' 41" N Longitude 81° 05' 01" W

ACREAGE	PARCEL NUMBER	DATE LISTED
0.06	20005 06027L	6/29/1994
4.215	20005 06012	6/29/1994

LAST KNOWN PROPERTY OWNER:

Randolph Street Development LLC
27 Abercorn St.
Savannah, GA 31401

Atlanta Gas Light Co.
P.O. Box 4569 - Location 1150
Atlanta, GA 30302-4569

STATUS OF CLEANUP ACTIVITIES:

Hazardous Site Response Act cleanup levels have been met for source materials and soil through institutional and engineering controls to eliminate or reduce present and future threats to human health and the environment. Cleanup activities are being conducted for groundwater.

CLEANUP PRIORITY: The Director has designated this site as a Class IV

GA EPD DIRECTOR'S DETERMINATION REGARDING CORRECTIVE ACTION:

The Director has determined that this site requires corrective action.

REGULATED SUBSTANCES RELEASED, AND THREATS TO HUMAN HEALTH AND ENVIRONMENT POSED BY THE RELEASE:

This site has a known release of Benzo(a)pyrene in groundwater at levels exceeding the reportable quantity. No human exposure via drinking water is suspected from this release. The nearest drinking water well is between 0.5 and 1 miles from the area affected by the release.

This site has a known release of Benzo(a)pyrene in soil at levels exceeding the reportable quantity. This site has unlimited access. The nearest resident individual is less than 300 feet from the area affected by the release.

REGULATED SUBSTANCES:

Substance Name	GW	Soil	Substance Name	GW	Soil
2,4-Dimethylphenol	<input type="checkbox"/>	<input checked="" type="checkbox"/>	2,4-Dinitrotoluene	<input checked="" type="checkbox"/>	<input type="checkbox"/>
2,6-Dinitrotoluene	<input checked="" type="checkbox"/>	<input type="checkbox"/>	2-Chloronaphthalene	<input checked="" type="checkbox"/>	<input type="checkbox"/>
Acenaphthene	<input checked="" type="checkbox"/>	<input checked="" type="checkbox"/>	Acenaphthylene	<input checked="" type="checkbox"/>	<input checked="" type="checkbox"/>
Acetone	<input checked="" type="checkbox"/>	<input checked="" type="checkbox"/>	Anthracene	<input checked="" type="checkbox"/>	<input checked="" type="checkbox"/>
Antimony	<input type="checkbox"/>	<input checked="" type="checkbox"/>	Arsenic	<input checked="" type="checkbox"/>	<input type="checkbox"/>
Barium	<input checked="" type="checkbox"/>	<input type="checkbox"/>	Benzene	<input checked="" type="checkbox"/>	<input checked="" type="checkbox"/>
Benzo(a)anthracene	<input checked="" type="checkbox"/>	<input checked="" type="checkbox"/>	Benzo(a)pyrene	<input checked="" type="checkbox"/>	<input checked="" type="checkbox"/>
Benzo(b)fluoranthene	<input checked="" type="checkbox"/>	<input checked="" type="checkbox"/>	Benzo(ghi)perylene	<input checked="" type="checkbox"/>	<input type="checkbox"/>
Benzo(k)fluoranthene	<input checked="" type="checkbox"/>	<input checked="" type="checkbox"/>	bis(2-Ethylhexyl) phthalate	<input checked="" type="checkbox"/>	<input type="checkbox"/>
Cadmium	<input checked="" type="checkbox"/>	<input type="checkbox"/>	Carbon disulfide	<input checked="" type="checkbox"/>	<input checked="" type="checkbox"/>
Chloroform	<input checked="" type="checkbox"/>	<input type="checkbox"/>	Chromium	<input checked="" type="checkbox"/>	<input type="checkbox"/>
Chrysene	<input checked="" type="checkbox"/>	<input checked="" type="checkbox"/>	Copper	<input checked="" type="checkbox"/>	<input type="checkbox"/>
Cyanides {CN anion}	<input checked="" type="checkbox"/>	<input type="checkbox"/>	Dibenzo(a,h)anthracene	<input checked="" type="checkbox"/>	<input checked="" type="checkbox"/>
Dichloromethane	<input checked="" type="checkbox"/>	<input checked="" type="checkbox"/>	Diethyl phthalate	<input checked="" type="checkbox"/>	<input type="checkbox"/>
Ethylbenzene	<input checked="" type="checkbox"/>	<input checked="" type="checkbox"/>	Fluoranthene	<input checked="" type="checkbox"/>	<input checked="" type="checkbox"/>
Fluorene	<input checked="" type="checkbox"/>	<input checked="" type="checkbox"/>	Heptachlor	<input checked="" type="checkbox"/>	<input type="checkbox"/>
Indeno(1,2,3-cd)pyrene	<input checked="" type="checkbox"/>	<input checked="" type="checkbox"/>	Lead	<input checked="" type="checkbox"/>	<input checked="" type="checkbox"/>

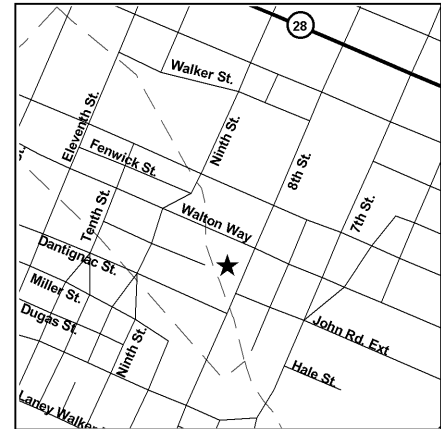
GEORGIA ENVIRONMENTAL PROTECTION DIVISION
HAZARDOUS SITE INVENTORY

Site Number 10128

Mercury	<input checked="" type="checkbox"/>	<input type="checkbox"/>	Naphthalene	<input checked="" type="checkbox"/>	<input checked="" type="checkbox"/>
Nickel	<input checked="" type="checkbox"/>	<input type="checkbox"/>	p-Cresol	<input type="checkbox"/>	<input checked="" type="checkbox"/>
Phenanthrene	<input checked="" type="checkbox"/>	<input checked="" type="checkbox"/>	p-Nitrophenol	<input checked="" type="checkbox"/>	<input type="checkbox"/>
Pyrene	<input checked="" type="checkbox"/>	<input checked="" type="checkbox"/>	Selenium	<input checked="" type="checkbox"/>	<input type="checkbox"/>
Silver	<input checked="" type="checkbox"/>	<input type="checkbox"/>	Styrene	<input checked="" type="checkbox"/>	<input checked="" type="checkbox"/>
Thallium	<input type="checkbox"/>	<input checked="" type="checkbox"/>	Toluene	<input checked="" type="checkbox"/>	<input checked="" type="checkbox"/>
Xylenes	<input checked="" type="checkbox"/>	<input checked="" type="checkbox"/>	Zinc	<input checked="" type="checkbox"/>	<input type="checkbox"/>

SITE NAME: Atlanta Gas Light Company - Augusta MGP Site
LOCATION: Walton Way & Eighth Street (807 8th Street)
Augusta, Richmond County, GA 30901

Latitude 33° 28' 04" N Longitude 81° 58' 11" W



ACREAGE	PARCEL NUMBER	DATE LISTED
0.06	0464189000	11/23/1998
0.44	0464185000	11/23/1998
0.63	0473327020	11/23/1998
0.89	0473327010	11/23/1998
2.28	0473225000	11/23/1998

LAST KNOWN PROPERTY OWNER:

Atlanta Gas Light Company
P.O. Box 4569
Atlanta, GA 30302

EPD received notification of a release to the following property(s), and determined on the indicated date that the property should be sublisted as part of this site.

PARCEL NAME	ACREAGE	PARCEL NUMBER	DATE LISTED
First Union Tract A	1.63	0462102030	4/18/2005
GBI-Eastern Regional Lab	0.48	0473362000	11/23/1998

STATUS OF CLEANUP ACTIVITIES:

Hazardous Site Response Act cleanup levels have been met for source materials and soil through institutional and engineering controls to eliminate or reduce present and future threats to human health and the environment. Cleanup activities are being conducted for groundwater.

CLEANUP PRIORITY: The Director has designated this site as a Class V

GA EPD DIRECTOR'S DETERMINATION REGARDING CORRECTIVE ACTION:

The Director has determined that this site requires corrective action.

REGULATED SUBSTANCES RELEASED, AND THREATS TO HUMAN HEALTH AND ENVIRONMENT POSED BY THE RELEASE:

This site has a known release of Benzo(a)pyrene in soil at levels exceeding the reportable quantity. This site has unlimited access. The nearest resident individual is less than 300 feet from the area affected by the release.

REGULATED SUBSTANCES:

Substance Name	GW	Soil	Substance Name	GW	Soil
2,4-Dimethylphenol	<input checked="" type="checkbox"/>	<input checked="" type="checkbox"/>	2,4-Dinitrotoluene	<input type="checkbox"/>	<input checked="" type="checkbox"/>
Acenaphthene	<input checked="" type="checkbox"/>	<input checked="" type="checkbox"/>	Acenaphthylene	<input checked="" type="checkbox"/>	<input checked="" type="checkbox"/>
Acetone	<input checked="" type="checkbox"/>	<input checked="" type="checkbox"/>	Anthracene	<input checked="" type="checkbox"/>	<input checked="" type="checkbox"/>
Antimony	<input type="checkbox"/>	<input checked="" type="checkbox"/>	Arsenic	<input checked="" type="checkbox"/>	<input type="checkbox"/>
Barium	<input checked="" type="checkbox"/>	<input type="checkbox"/>	Benzene	<input checked="" type="checkbox"/>	<input checked="" type="checkbox"/>
Benzo(a)anthracene	<input checked="" type="checkbox"/>	<input checked="" type="checkbox"/>	Benzo(a)pyrene	<input type="checkbox"/>	<input checked="" type="checkbox"/>
Benzo(b)fluoranthene	<input checked="" type="checkbox"/>	<input checked="" type="checkbox"/>	Benzo(ghi)perylene	<input checked="" type="checkbox"/>	<input checked="" type="checkbox"/>
Benzo(k)fluoranthene	<input checked="" type="checkbox"/>	<input checked="" type="checkbox"/>	Beryllium	<input checked="" type="checkbox"/>	<input type="checkbox"/>
bis(2-Ethylhexyl) phthalate	<input checked="" type="checkbox"/>	<input type="checkbox"/>	Cadmium	<input checked="" type="checkbox"/>	<input type="checkbox"/>
Carbon disulfide	<input checked="" type="checkbox"/>	<input checked="" type="checkbox"/>	Chlorobenzene	<input checked="" type="checkbox"/>	<input type="checkbox"/>
Chromium	<input checked="" type="checkbox"/>	<input type="checkbox"/>	Chrysene	<input checked="" type="checkbox"/>	<input checked="" type="checkbox"/>
Copper	<input checked="" type="checkbox"/>	<input type="checkbox"/>	Cyanides (soluble salts and complexes) n.o.s.	<input checked="" type="checkbox"/>	<input checked="" type="checkbox"/>

GEORGIA ENVIRONMENTAL PROTECTION DIVISION
HAZARDOUS SITE INVENTORY

Site Number 10132

Dibenzo(a,h)anthracene	<input checked="" type="checkbox"/>	<input checked="" type="checkbox"/>	Dichloromethane	<input checked="" type="checkbox"/>	<input checked="" type="checkbox"/>
Diethyl phthalate	<input checked="" type="checkbox"/>	<input type="checkbox"/>	Ethylbenzene	<input checked="" type="checkbox"/>	<input checked="" type="checkbox"/>
Fluoranthene	<input checked="" type="checkbox"/>	<input checked="" type="checkbox"/>	Fluorene	<input checked="" type="checkbox"/>	<input checked="" type="checkbox"/>
Heptachlor	<input checked="" type="checkbox"/>	<input type="checkbox"/>	Indeno(1,2,3-cd)pyrene	<input checked="" type="checkbox"/>	<input checked="" type="checkbox"/>
Lead	<input type="checkbox"/>	<input checked="" type="checkbox"/>	Lead	<input checked="" type="checkbox"/>	<input checked="" type="checkbox"/>
Mercury	<input checked="" type="checkbox"/>	<input type="checkbox"/>	Naphthalene	<input checked="" type="checkbox"/>	<input checked="" type="checkbox"/>
Nickel	<input checked="" type="checkbox"/>	<input type="checkbox"/>	o-Cresol	<input checked="" type="checkbox"/>	<input type="checkbox"/>
PCBs	<input checked="" type="checkbox"/>	<input type="checkbox"/>	p-Chloroaniline	<input type="checkbox"/>	<input checked="" type="checkbox"/>
p-Cresol	<input checked="" type="checkbox"/>	<input type="checkbox"/>	Phenanthrene	<input checked="" type="checkbox"/>	<input checked="" type="checkbox"/>
Phenol	<input checked="" type="checkbox"/>	<input type="checkbox"/>	Pyrene	<input checked="" type="checkbox"/>	<input checked="" type="checkbox"/>
Selenium	<input checked="" type="checkbox"/>	<input type="checkbox"/>	Styrene	<input checked="" type="checkbox"/>	<input type="checkbox"/>
Thallium	<input checked="" type="checkbox"/>	<input type="checkbox"/>	Toluene	<input checked="" type="checkbox"/>	<input checked="" type="checkbox"/>
Xylenes	<input checked="" type="checkbox"/>	<input checked="" type="checkbox"/>	Zinc	<input checked="" type="checkbox"/>	<input type="checkbox"/>

SITE NAME: Excalibur Realty (fka Chemical Specialties, Inc.)
LOCATION: 1219 Old Ciyattville Road
Valdosta, Lowndes County, GA 31601

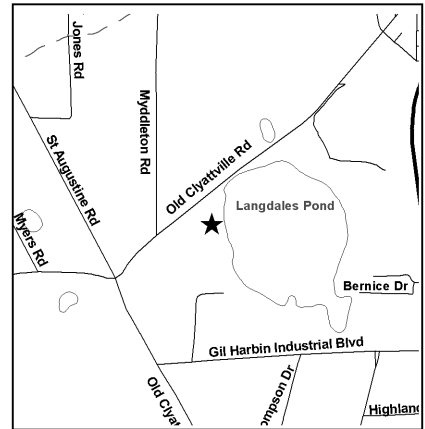
Latitude 30° 48' 35" N Longitude 83° 17' 15" W

ACREAGE 6.56 **PARCEL NUMBER** 0121D 022 **DATE LISTED** 6/29/1994

LAST KNOWN PROPERTY OWNER:

Albemarle Corporation
451 Florida Street
Baton Rouge, LA 70801-1765

Excalibur Realty Company
4250 Congress St., Suite 900
Charlotte, NC 28209



STATUS OF CLEANUP ACTIVITIES:

Cleanup activities are being conducted for source materials, soil, and groundwater.

CLEANUP PRIORITY: The Director has designated this site as a Class IV

GA EPD DIRECTOR'S DETERMINATION REGARDING CORRECTIVE ACTION:

The Director has determined that this site requires corrective action.

REGULATED SUBSTANCES RELEASED, AND THREATS TO HUMAN HEALTH AND ENVIRONMENT POSED BY THE RELEASE:

This site has a known release of Arsenic in groundwater at levels exceeding the reportable quantity. No human exposure via drinking water is suspected from this release. The nearest drinking water well is less than 0.5 miles from the area affected by the release.

This site has a known release of Arsenic in soil at levels exceeding the reportable quantity. This site has limited access. The nearest resident individual is between 301 and 1000 feet from the area affected by the release.

REGULATED SUBSTANCES:

Substance Name	GW	Soil	Substance Name	GW	Soil
Arsenic	<input checked="" type="checkbox"/>	<input checked="" type="checkbox"/>	Barium	<input checked="" type="checkbox"/>	<input type="checkbox"/>
Chromium	<input checked="" type="checkbox"/>	<input checked="" type="checkbox"/>	Copper	<input checked="" type="checkbox"/>	<input checked="" type="checkbox"/>
Zinc	<input checked="" type="checkbox"/>	<input checked="" type="checkbox"/>			

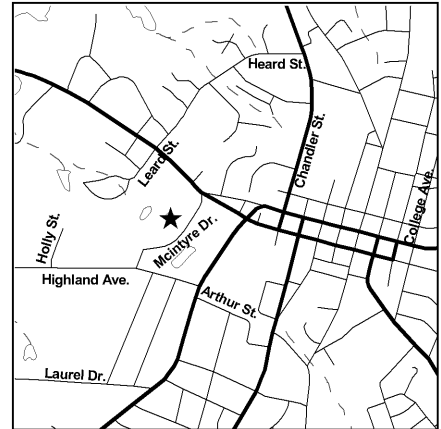
**GEORGIA ENVIRONMENTAL PROTECTION DIVISION
HAZARDOUS SITE INVENTORY**

Site Number **10135**

SITE NAME: Monroe Auto Equipment Company (Tenneco)
LOCATION: 200 McIntyre Drive
Hartwell, Hart County, GA 30643

Latitude 34° 21' 14" N Longitude 82° 56' 35" W

ACREAGE	PARCEL NUMBER	DATE LISTED
16.13	I56B 019 CLZ	6/29/1994
11.88	I56B 019	6/29/1994
30.4	I57C 003	6/29/1994



LAST KNOWN PROPERTY OWNER:

Tenneco Automotive c/o Paradigm Tax Group, Inc.,
Att: Bethanie Campbell
500 North Field Drive
Lake Forest, IL 60045-2595

DRIV Automotive Inc. c/o Invoke Tax Partners LLC
199 S. Chillicothe Rd.
Aurora, OH 44202

STATUS OF CLEANUP ACTIVITIES:

Cleanup activities are being conducted for source materials, soil, and groundwater.

CLEANUP PRIORITY: The Director has designated this site as a Class V

GA EPD DIRECTOR'S DETERMINATION REGARDING CORRECTIVE ACTION:

The Director has determined that this site requires corrective action.

REGULATED SUBSTANCES RELEASED, AND THREATS TO HUMAN HEALTH AND ENVIRONMENT POSED BY THE RELEASE:

This site has a known release of Trichloroethene in groundwater at levels exceeding the reportable quantity. This release has resulted in known human exposure greater than or equal to the MCL for Trichloroethene.

This site has a known release of Vinyl chloride in soil at levels exceeding the reportable quantity. This site has limited access. The nearest resident individual is between 301 and 1000 feet from the area affected by the release.

REGULATED SUBSTANCES:

Substance Name	GW	Soil	Substance Name	GW	Soil
1,1,1-Trichloroethane	<input checked="" type="checkbox"/>	<input checked="" type="checkbox"/>	1,1-Dichloroethane	<input checked="" type="checkbox"/>	<input checked="" type="checkbox"/>
1,1-Dichloroethene	<input checked="" type="checkbox"/>	<input type="checkbox"/>	1,2-Dichloroethane	<input checked="" type="checkbox"/>	<input type="checkbox"/>
Cis-1,2-Dichloroethene	<input checked="" type="checkbox"/>	<input type="checkbox"/>	Tetrachloroethene	<input checked="" type="checkbox"/>	<input type="checkbox"/>
Trichloroethene	<input checked="" type="checkbox"/>	<input checked="" type="checkbox"/>	Vinyl chloride	<input checked="" type="checkbox"/>	<input checked="" type="checkbox"/>

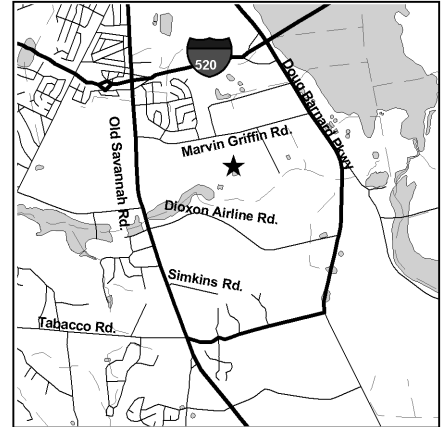
SITE NAME: Monsanto Chemical Company - (former NPL Site)
LOCATION: 1610 Marvin Griffin Road
Augusta, Richmond County, GA 30906

Latitude 33° 23' 27" N Longitude 81° 59' 26" W

ACREAGE **PARCEL NUMBER** **DATE LISTED**
39.92 134-0-008-00-0 6/29/1994

LAST KNOWN PROPERTY OWNER:

Prayon Inc.
1610 Marvin Griffin Rd.
Augusta, Ga 30906



STATUS OF CLEANUP ACTIVITIES:

Hazardous Site Response Act cleanup levels have been met for source materials and soil. Hazardous Site Response Act cleanup levels have been met for groundwater through institutional and engineering controls to eliminate or reduce present and future threats to human health and the environment.

CLEANUP PRIORITY: The Director has designated this site as a Class IV

GA EPD DIRECTOR'S DETERMINATION REGARDING CORRECTIVE ACTION:

The Director has determined that this site requires corrective action.

REGULATED SUBSTANCES RELEASED, AND THREATS TO HUMAN HEALTH AND ENVIRONMENT POSED BY THE RELEASE:

This site has a known release of Arsenic in groundwater at levels exceeding the reportable quantity. No human exposure via drinking water is suspected from this release. The nearest drinking water well is between 1 and 2 miles from the area affected by the release.

REGULATED SUBSTANCES:

Substance Name	GW	Soil	Substance Name	GW	Soil
Arsenic	<input checked="" type="checkbox"/>	<input type="checkbox"/>			

**GEORGIA ENVIRONMENTAL PROTECTION DIVISION
HAZARDOUS SITE INVENTORY**

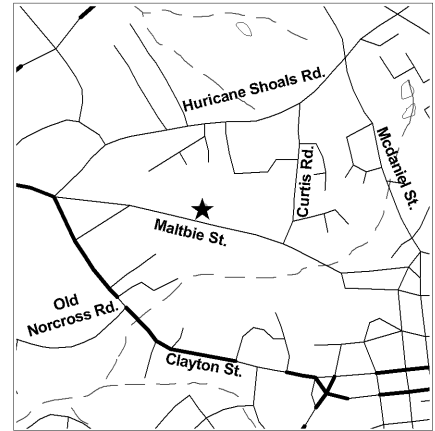
Site Number **10137**

SITE NAME: York Casket Hardware (fka Piedmont Metals)
LOCATION: 506 Maltbie Street
Lawrenceville, Gwinnett County, GA 30046

Latitude 33° 57' 53" N Longitude 84° 00' 01" W

ACREAGE 15.321 **PARCEL NUMBER** R5144 050A **DATE LISTED** 6/29/1994

LAST KNOWN PROPERTY OWNER:



York Group Inc The
2 N Shore Ctr
Pittsburgh, PA 15212-5838

STATUS OF CLEANUP ACTIVITIES:

Cleanup activities are being conducted for source materials, soil, and groundwater.

CLEANUP PRIORITY: The Director has designated this site as a Class IV

GA EPD DIRECTOR'S DETERMINATION REGARDING CORRECTIVE ACTION:

The Director has determined that this site requires corrective action.

REGULATED SUBSTANCES RELEASED, AND THREATS TO HUMAN HEALTH AND ENVIRONMENT POSED BY THE RELEASE:

This site has a known release of Nickel in groundwater at levels exceeding the reportable quantity. No human exposure via drinking water is suspected from this release. The nearest drinking water well is between 1 and 2 miles from the area affected by the release.

This site has a known release of Nickel in soil at levels exceeding the reportable quantity. This site has limited access. The nearest resident individual is between 301 and 1000 feet from the area affected by the release.

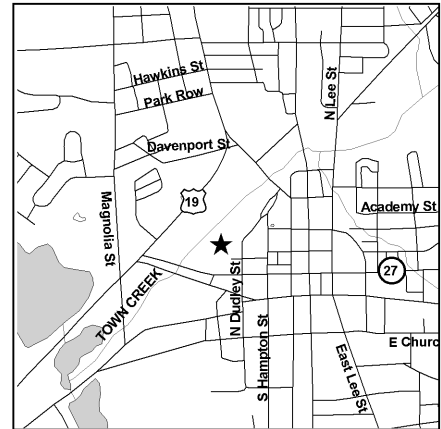
REGULATED SUBSTANCES:

Substance Name	GW	Soil	Substance Name	GW	Soil
1,1,1-Trichloroethane	<input checked="" type="checkbox"/>	<input checked="" type="checkbox"/>	Barium	<input type="checkbox"/>	<input checked="" type="checkbox"/>
Cis-1,2-Dichloroethene	<input checked="" type="checkbox"/>	<input type="checkbox"/>	Copper	<input type="checkbox"/>	<input checked="" type="checkbox"/>
Cyanides (soluble salts and complexes) n.o.s.	<input checked="" type="checkbox"/>	<input checked="" type="checkbox"/>	Nickel	<input checked="" type="checkbox"/>	<input checked="" type="checkbox"/>
Silver	<input type="checkbox"/>	<input checked="" type="checkbox"/>	Tetrachloroethene	<input checked="" type="checkbox"/>	<input checked="" type="checkbox"/>
Trichloroethene	<input checked="" type="checkbox"/>	<input checked="" type="checkbox"/>	Zinc	<input checked="" type="checkbox"/>	<input checked="" type="checkbox"/>

SITE NAME: 304 N Dudley Street Site
LOCATION: 304 N Dudley Street
Americus, Sumter County, GA 31709

Latitude 32° 04' 29" N Longitude 84° 14' 18" W

ACREAGE	PARCEL NUMBER	DATE LISTED
1.11	Norfolk Southern R/W	6/29/1994
5.7	Parcel 5-1-4	6/29/1994
0.46	Parcel 5-3-10	6/29/1994
0.37	Parcel 5-3-9	6/29/1994
1.35	Parcel 5-3-2	6/29/1994



LAST KNOWN PROPERTY OWNER:

Christopher and Jonathan Herrin
410 District Line Road
Americus, GA 31709

William Herrin
Bill Herrin Plumbing Co., PO Box 6855
Americus, GA 31709

John Beaver
129 E. Shore Ave.
Americus, GA 31719

Norfolk Southern Railway Company
1200 Peachtree Street, NE , Box 13
Atlanta, Georgia 30309

STATUS OF CLEANUP ACTIVITIES:

Cleanup activities are being conducted for source materials and groundwater. Hazardous Site Response Act cleanup levels have been met for soil.

CLEANUP PRIORITY: The Director has designated this site as a Class V

GA EPD DIRECTOR'S DETERMINATION REGARDING CORRECTIVE ACTION:

The Director has determined that this site requires corrective action.

REGULATED SUBSTANCES RELEASED, AND THREATS TO HUMAN HEALTH AND ENVIRONMENT POSED BY THE RELEASE:


This site has a known release of Benzo(a)pyrene in groundwater at levels exceeding the reportable quantity. No human exposure via drinking water is suspected from this release. The nearest drinking water well is between 0.5 and 1 miles from the area affected by the release.

REGULATED SUBSTANCES:

Substance Name	GW	Soil	Substance Name	GW	Soil
2,4-Dimethylphenol	<input checked="" type="checkbox"/>	<input type="checkbox"/>	Acenaphthene	<input checked="" type="checkbox"/>	<input checked="" type="checkbox"/>
Acenaphthylene	<input checked="" type="checkbox"/>	<input checked="" type="checkbox"/>	Anthracene	<input checked="" type="checkbox"/>	<input checked="" type="checkbox"/>
Arsenic	<input checked="" type="checkbox"/>	<input checked="" type="checkbox"/>	Barium	<input checked="" type="checkbox"/>	<input checked="" type="checkbox"/>
Benzene	<input checked="" type="checkbox"/>	<input checked="" type="checkbox"/>	Benzo(a)anthracene	<input checked="" type="checkbox"/>	<input checked="" type="checkbox"/>
Benzo(a)pyrene	<input checked="" type="checkbox"/>	<input checked="" type="checkbox"/>	Benzo(b)fluoranthene	<input checked="" type="checkbox"/>	<input checked="" type="checkbox"/>
Benzo(ghi)perylene	<input checked="" type="checkbox"/>	<input checked="" type="checkbox"/>	Benzo(k)fluoranthene	<input type="checkbox"/>	<input checked="" type="checkbox"/>
Cadmium	<input checked="" type="checkbox"/>	<input checked="" type="checkbox"/>	Chromium	<input checked="" type="checkbox"/>	<input checked="" type="checkbox"/>
Chrysene	<input checked="" type="checkbox"/>	<input checked="" type="checkbox"/>	Cyanides (soluble salts and complexes) n.o.s.	<input checked="" type="checkbox"/>	<input type="checkbox"/>
Dibenzo(a,h)anthracene	<input type="checkbox"/>	<input checked="" type="checkbox"/>	Ethylbenzene	<input checked="" type="checkbox"/>	<input checked="" type="checkbox"/>
Fluoranthene	<input checked="" type="checkbox"/>	<input checked="" type="checkbox"/>	Fluorene	<input checked="" type="checkbox"/>	<input checked="" type="checkbox"/>
Indeno(1,2,3-cd)pyrene	<input checked="" type="checkbox"/>	<input checked="" type="checkbox"/>	Lead	<input checked="" type="checkbox"/>	<input checked="" type="checkbox"/>
Mercury	<input checked="" type="checkbox"/>	<input checked="" type="checkbox"/>	Naphthalene	<input checked="" type="checkbox"/>	<input checked="" type="checkbox"/>
Phenanthrene	<input checked="" type="checkbox"/>	<input checked="" type="checkbox"/>	Pyrene	<input checked="" type="checkbox"/>	<input checked="" type="checkbox"/>
Selenium	<input checked="" type="checkbox"/>	<input checked="" type="checkbox"/>	Toluene	<input checked="" type="checkbox"/>	<input checked="" type="checkbox"/>
Xylenes	<input checked="" type="checkbox"/>	<input checked="" type="checkbox"/>			

GEORGIA ENVIRONMENTAL PROTECTION DIVISION
HAZARDOUS SITE INVENTORY

Site Number **10139**



**GEORGIA ENVIRONMENTAL PROTECTION DIVISION
HAZARDOUS SITE INVENTORY**

Site Number **10140**

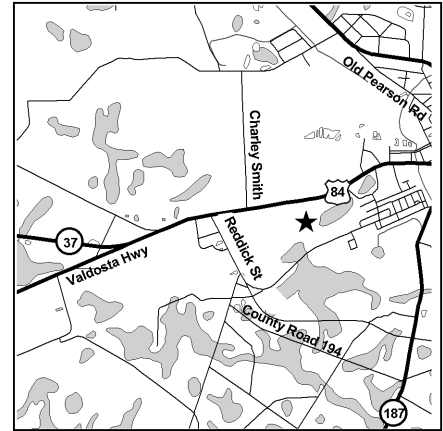
SITE NAME: Union Timber
LOCATION: US Route 84
Homerville, Clinch County, GA 31634

Latitude 31° 01' 47" N Longitude 82° 45' 59" W

ACREAGE	PARCEL NUMBER	DATE LISTED
28.03	063 063D	6/29/1994
33.06	063 059	6/29/1994

LAST KNOWN PROPERTY OWNER:

Estate of Alex K. Sessoms
9625 Cogdell Hwy
Homerville, GA 31634



STATUS OF CLEANUP ACTIVITIES:

Identified responsible parties are unable or unwilling to conduct the required investigation and/or cleanup under the Hazardous Site Response Act for source materials, soil, and groundwater. EPD may perform these actions using state funding from the Hazardous Waste Trust Fund and may lien the property or pursue cost recovery.

CLEANUP PRIORITY: The Director has designated this site as a Class I

GA EPD DIRECTOR'S DETERMINATION REGARDING CORRECTIVE ACTION:

The Director has determined that this site requires corrective action.

REGULATED SUBSTANCES RELEASED, AND THREATS TO HUMAN HEALTH AND ENVIRONMENT POSED BY THE RELEASE:

This site has a known release of 2,4,5-Trichlorophenol in groundwater at levels exceeding the reportable quantity. This release has resulted in known human exposure, with no MCL having been established for 2,4,5-Trichlorophenol.

This site has a known release of Dibenzo(a,h)anthracene in soil at levels exceeding the reportable quantity. This site has unlimited access. The nearest resident individual is between 301 and 1000 feet from the area affected by the release.

REGULATED SUBSTANCES:

Substance Name	GW	Soil	Substance Name	GW	Soil
2,4,5-Trichlorophenol	<input checked="" type="checkbox"/>	<input type="checkbox"/>	2,4-Dimethylphenol	<input checked="" type="checkbox"/>	<input type="checkbox"/>
Acenaphthene	<input checked="" type="checkbox"/>	<input type="checkbox"/>	Benzo(a)anthracene	<input type="checkbox"/>	<input checked="" type="checkbox"/>
Benzo(a)anthracene	<input checked="" type="checkbox"/>	<input type="checkbox"/>	Benzo(a)pyrene	<input type="checkbox"/>	<input checked="" type="checkbox"/>
Benzo(k)fluoranthene	<input type="checkbox"/>	<input checked="" type="checkbox"/>	Chrysene	<input checked="" type="checkbox"/>	<input type="checkbox"/>
Dibenzo(a,h)anthracene	<input type="checkbox"/>	<input checked="" type="checkbox"/>	Fluoranthene	<input checked="" type="checkbox"/>	<input type="checkbox"/>
Fluorene	<input checked="" type="checkbox"/>	<input type="checkbox"/>	Formaldehyde	<input checked="" type="checkbox"/>	<input type="checkbox"/>
Indeno(1,2,3-cd)pyrene	<input type="checkbox"/>	<input checked="" type="checkbox"/>	m-Cresol	<input checked="" type="checkbox"/>	<input type="checkbox"/>
Naphthalene	<input checked="" type="checkbox"/>	<input checked="" type="checkbox"/>	p-Cresol	<input checked="" type="checkbox"/>	<input type="checkbox"/>
Pyrene	<input checked="" type="checkbox"/>	<input type="checkbox"/>	Zinc	<input checked="" type="checkbox"/>	<input type="checkbox"/>

**GEORGIA ENVIRONMENTAL PROTECTION DIVISION
HAZARDOUS SITE INVENTORY**

Site Number **10141**

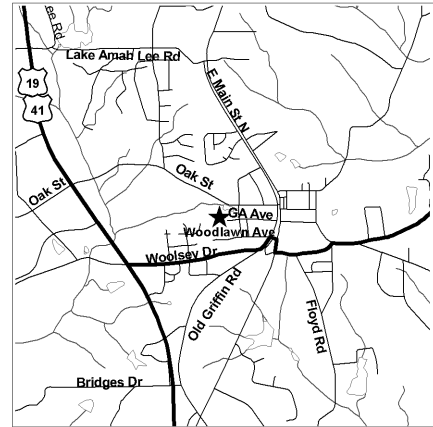
SITE NAME: Southern States
LOCATION: 30 Georgia Ave.
Hampton, Henry County, GA 30228

Latitude 33° 23' 09" N Longitude 84° 17' 24" W

ACREAGE 29.31 **PARCEL NUMBER** H03-05010000 **DATE LISTED** 6/30/1997

LAST KNOWN PROPERTY OWNER:

Southern States, LLC
30 Georgia Ave.
Hampton, GA 30228



EPD received notification of a release to the following property(s), and determined on the indicated date that the property should be sublisted as part of this site.

PARCEL NAME	ACREAGE	PARCEL NUMBER	DATE LISTED
Southern States (Hampton Ridge Subdivision Former)	13.85	022-01-060-000	6/30/1997
Southern States (Tri-County Subdivision Former)	34.71	008-01-001-000	6/30/1997

STATUS OF CLEANUP ACTIVITIES:

Cleanup activities are being conducted for source materials, soil, and groundwater.

CLEANUP PRIORITY: The Director has designated this site as a Class V

GA EPD DIRECTOR'S DETERMINATION REGARDING CORRECTIVE ACTION:

The Director has determined that this site requires corrective action.

REGULATED SUBSTANCES RELEASED, AND THREATS TO HUMAN HEALTH AND ENVIRONMENT POSED BY THE RELEASE:

This site has a known release of Vinyl chloride in groundwater at levels exceeding the reportable quantity. No human exposure via drinking water is suspected from this release. The nearest drinking water well is less than 0.5 miles from the area affected by the release.

REGULATED SUBSTANCES:

Substance Name	GW	Soil	Substance Name	GW	Soil
1,1,1-Trichloroethane	<input checked="" type="checkbox"/>	<input type="checkbox"/>	1,1,2-Trichloroethane	<input checked="" type="checkbox"/>	<input type="checkbox"/>
1,1-Dichloroethane	<input checked="" type="checkbox"/>	<input type="checkbox"/>	1,1-Dichloroethene	<input checked="" type="checkbox"/>	<input type="checkbox"/>
1,2-Dichloropropane	<input checked="" type="checkbox"/>	<input type="checkbox"/>	Acetone	<input checked="" type="checkbox"/>	<input type="checkbox"/>
Carbon disulfide	<input checked="" type="checkbox"/>	<input checked="" type="checkbox"/>	Carbon tetrachloride	<input checked="" type="checkbox"/>	<input type="checkbox"/>
Chloroethane	<input checked="" type="checkbox"/>	<input type="checkbox"/>	Chloroform	<input checked="" type="checkbox"/>	<input type="checkbox"/>
Cis-1,2-Dichloroethene	<input checked="" type="checkbox"/>	<input type="checkbox"/>	PCBs	<input type="checkbox"/>	<input checked="" type="checkbox"/>
Tetrachloroethene	<input checked="" type="checkbox"/>	<input type="checkbox"/>	Toluene	<input checked="" type="checkbox"/>	<input type="checkbox"/>
trans-1,2-Dichloroethene	<input checked="" type="checkbox"/>	<input type="checkbox"/>	Trichloroethene	<input checked="" type="checkbox"/>	<input type="checkbox"/>
Vinyl chloride	<input checked="" type="checkbox"/>	<input type="checkbox"/>	Xylenes	<input checked="" type="checkbox"/>	<input type="checkbox"/>

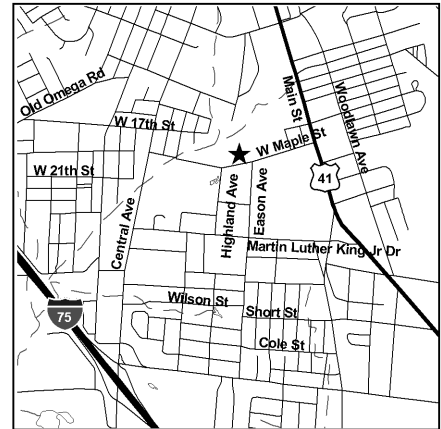
SITE NAME: So Green Waste Pile
LOCATION: Highland Avenue
Tifton, Tift County, GA 31794

Latitude 31° 26' 32" N Longitude 83° 30' 38" W

ACREAGE 3 **PARCEL NUMBER** T045 149 **DATE LISTED** 6/29/1994

LAST KNOWN PROPERTY OWNER:

Aries Alpha, Inc.
PO Box 1733
Tifton, GA 31793-1733



STATUS OF CLEANUP ACTIVITIES:

Cleanup activities are being conducted for source materials, soil, and groundwater.

CLEANUP PRIORITY: The Director has designated this site as a Class V

GA EPD DIRECTOR'S DETERMINATION REGARDING CORRECTIVE ACTION:

The Director has determined that this site requires corrective action.

REGULATED SUBSTANCES RELEASED, AND THREATS TO HUMAN HEALTH AND ENVIRONMENT POSED BY THE RELEASE:

This site has a known release of Cadmium in groundwater at levels exceeding the reportable quantity. No human exposure via drinking water is suspected from this release. The nearest drinking water well is between 1 and 2 miles from the area affected by the release.

This site has a known release of Cadmium in soil at levels exceeding the reportable quantity. This site has unlimited access. The nearest resident individual is between 301 and 1000 feet from the area affected by the release.

REGULATED SUBSTANCES:

Substance Name	GW	Soil	Substance Name	GW	Soil
Acetone	<input type="checkbox"/>	<input checked="" type="checkbox"/>	Arsenic	<input type="checkbox"/>	<input checked="" type="checkbox"/>
Barium	<input checked="" type="checkbox"/>	<input checked="" type="checkbox"/>	Benzo(a)anthracene	<input type="checkbox"/>	<input checked="" type="checkbox"/>
Benzo(a)pyrene	<input type="checkbox"/>	<input checked="" type="checkbox"/>	Benzo(b)fluoranthene	<input type="checkbox"/>	<input checked="" type="checkbox"/>
Beryllium	<input type="checkbox"/>	<input checked="" type="checkbox"/>	bis(2-Ethylhexyl) phthalate	<input type="checkbox"/>	<input checked="" type="checkbox"/>
Cadmium	<input checked="" type="checkbox"/>	<input checked="" type="checkbox"/>	Chromium	<input checked="" type="checkbox"/>	<input checked="" type="checkbox"/>
Chrysene	<input type="checkbox"/>	<input checked="" type="checkbox"/>	Cis-1,2-Dichloroethene	<input checked="" type="checkbox"/>	<input type="checkbox"/>
Dibenzo(a,h)anthracene	<input type="checkbox"/>	<input checked="" type="checkbox"/>	Dichloroethylene, N.O.S.	<input checked="" type="checkbox"/>	<input type="checkbox"/>
Dichloromethane	<input type="checkbox"/>	<input checked="" type="checkbox"/>	Fluoranthene	<input type="checkbox"/>	<input checked="" type="checkbox"/>
Indeno(1,2,3-cd)pyrene	<input type="checkbox"/>	<input checked="" type="checkbox"/>	Lead	<input checked="" type="checkbox"/>	<input checked="" type="checkbox"/>
Mercury	<input checked="" type="checkbox"/>	<input checked="" type="checkbox"/>	Phenanthrene	<input type="checkbox"/>	<input checked="" type="checkbox"/>
Pyrene	<input type="checkbox"/>	<input checked="" type="checkbox"/>	Selenium	<input type="checkbox"/>	<input checked="" type="checkbox"/>
Silver	<input type="checkbox"/>	<input checked="" type="checkbox"/>	Tetrachloroethene	<input checked="" type="checkbox"/>	<input checked="" type="checkbox"/>
Thallium	<input type="checkbox"/>	<input checked="" type="checkbox"/>	Trichloroethene	<input checked="" type="checkbox"/>	<input type="checkbox"/>
Vinyl chloride	<input checked="" type="checkbox"/>	<input type="checkbox"/>			

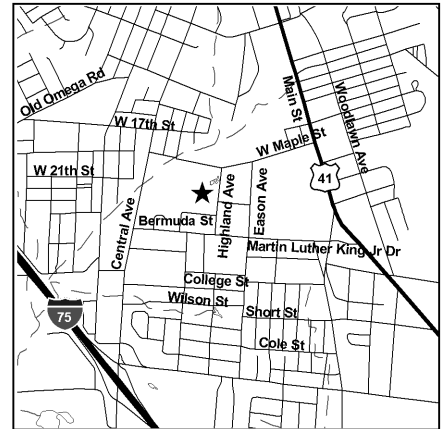
SITE NAME: Parramore Fertilizer
LOCATION: Highland Avenue
Tifton, Tift County, GA 31794

Latitude 31° 26' 25" N Longitude 83° 30' 45" W

ACREAGE 9.65 **PARCEL NUMBER** T046 001 **DATE LISTED** 6/29/1994

LAST KNOWN PROPERTY OWNER:

Herman Parramore, Jr.
200 Doraul Street
Franklin, NC 28734



STATUS OF CLEANUP ACTIVITIES:

Investigations are being conducted to determine how much cleanup is necessary for source materials, soil, and groundwater.

CLEANUP PRIORITY: The Director has designated this site as a Class V

GA EPD DIRECTOR'S DETERMINATION REGARDING CORRECTIVE ACTION:

The Director has determined that this site requires corrective action.

REGULATED SUBSTANCES RELEASED, AND THREATS TO HUMAN HEALTH AND ENVIRONMENT POSED BY THE RELEASE:

This site has a known release of Lead in soil at levels exceeding the reportable quantity. This site has unlimited access. The nearest resident individual is less than 300 feet from the area affected by the release.

REGULATED SUBSTANCES:

Substance Name	GW	Soil	Substance Name	GW	Soil
1,2,4-Trichlorobenzene	<input type="checkbox"/>	<input checked="" type="checkbox"/>	1,2-Dichlorobenzene	<input type="checkbox"/>	<input checked="" type="checkbox"/>
2,4-Dichlorophenol	<input type="checkbox"/>	<input checked="" type="checkbox"/>	2,4-Dichlorophenoxyacetic acid, salts and esters	<input type="checkbox"/>	<input checked="" type="checkbox"/>
Acenaphthylene	<input type="checkbox"/>	<input checked="" type="checkbox"/>	Aldrin	<input type="checkbox"/>	<input checked="" type="checkbox"/>
alpha-Benzenehexachloride	<input type="checkbox"/>	<input checked="" type="checkbox"/>	Anthracene	<input type="checkbox"/>	<input checked="" type="checkbox"/>
Arsenic	<input type="checkbox"/>	<input checked="" type="checkbox"/>	Benzo(a)anthracene	<input type="checkbox"/>	<input checked="" type="checkbox"/>
Benzo(b)fluoranthene	<input type="checkbox"/>	<input checked="" type="checkbox"/>	Benzo(k)fluoranthene	<input type="checkbox"/>	<input checked="" type="checkbox"/>
Benzoic acid	<input type="checkbox"/>	<input checked="" type="checkbox"/>	Beryllium	<input type="checkbox"/>	<input checked="" type="checkbox"/>
beta-Benzenehexachloride	<input type="checkbox"/>	<input checked="" type="checkbox"/>	bis(2-Ethylhexyl) phthalate	<input type="checkbox"/>	<input checked="" type="checkbox"/>
Butyl benzyl phthalate	<input type="checkbox"/>	<input checked="" type="checkbox"/>	Cadmium	<input checked="" type="checkbox"/>	<input checked="" type="checkbox"/>
Chlordane	<input type="checkbox"/>	<input checked="" type="checkbox"/>	Chromium	<input type="checkbox"/>	<input checked="" type="checkbox"/>
Cis-1,2-Dichloroethene	<input checked="" type="checkbox"/>	<input type="checkbox"/>	DDD	<input type="checkbox"/>	<input checked="" type="checkbox"/>
DDE	<input type="checkbox"/>	<input checked="" type="checkbox"/>	DDT	<input type="checkbox"/>	<input checked="" type="checkbox"/>
delta-Benzenehexachloride	<input type="checkbox"/>	<input checked="" type="checkbox"/>	Dichloroethylene, N.O.S.	<input checked="" type="checkbox"/>	<input type="checkbox"/>
Dieldrin	<input type="checkbox"/>	<input checked="" type="checkbox"/>	Endosulfan (mixed isomers)	<input type="checkbox"/>	<input checked="" type="checkbox"/>
Endosulfan sulfate	<input type="checkbox"/>	<input checked="" type="checkbox"/>	Endrin	<input type="checkbox"/>	<input checked="" type="checkbox"/>
Endrin aldehyde	<input type="checkbox"/>	<input checked="" type="checkbox"/>	Fluoranthene	<input type="checkbox"/>	<input checked="" type="checkbox"/>
Heptachlor	<input type="checkbox"/>	<input checked="" type="checkbox"/>	Isodrin	<input type="checkbox"/>	<input checked="" type="checkbox"/>
Kepone	<input type="checkbox"/>	<input checked="" type="checkbox"/>	Lead	<input type="checkbox"/>	<input checked="" type="checkbox"/>
Lindane	<input type="checkbox"/>	<input checked="" type="checkbox"/>	m-Dichlorobenzene	<input type="checkbox"/>	<input checked="" type="checkbox"/>
Mercury	<input type="checkbox"/>	<input checked="" type="checkbox"/>	Methoxychlor	<input type="checkbox"/>	<input checked="" type="checkbox"/>
Naphthalene	<input type="checkbox"/>	<input checked="" type="checkbox"/>	Nickel	<input type="checkbox"/>	<input checked="" type="checkbox"/>
N-Nitrosodiphenylamine	<input type="checkbox"/>	<input checked="" type="checkbox"/>	p-Dichlorobenzene	<input type="checkbox"/>	<input checked="" type="checkbox"/>
Phenanthrene	<input type="checkbox"/>	<input checked="" type="checkbox"/>	Pyrene	<input type="checkbox"/>	<input checked="" type="checkbox"/>

GEORGIA ENVIRONMENTAL PROTECTION DIVISION
HAZARDOUS SITE INVENTORY

Site Number 10143

Selenium	<input type="checkbox"/>	<input checked="" type="checkbox"/>	Thallium	<input type="checkbox"/>	<input checked="" type="checkbox"/>
Toxaphene	<input type="checkbox"/>	<input checked="" type="checkbox"/>	Trichloroethene	<input checked="" type="checkbox"/>	<input type="checkbox"/>
Vinyl chloride	<input checked="" type="checkbox"/>	<input type="checkbox"/>			

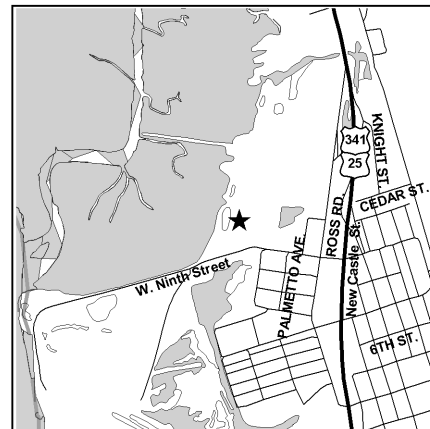
SITE NAME: LCP Chemicals - NPL Site
LOCATION: 4125 Ross Road
Brunswick, Glynn County, GA 31520

Latitude 31° 11' 01" N Longitude 81° 30' 39" W

ACREAGE 739.88 **PARCEL NUMBER** 03-04612 **DATE LISTED** 6/29/1994

LAST KNOWN PROPERTY OWNER:

Honeywell International c/o Altus Group
21001 N. Tatum Blvd. STE 1630-630
Phoenix, AZ 35050



STATUS OF CLEANUP ACTIVITIES:

Cleanup activities are being conducted for source materials, soil, and groundwater.

CLEANUP PRIORITY: The Director has designated this site as a Class I

GA EPD DIRECTOR'S DETERMINATION REGARDING CORRECTIVE ACTION:

The Director has determined that this site requires corrective action.

REGULATED SUBSTANCES RELEASED, AND THREATS TO HUMAN HEALTH AND ENVIRONMENT POSED BY THE RELEASE:

This site has a known release of Mercury in groundwater at levels exceeding the reportable quantity. No human exposure via drinking water is suspected from this release. The nearest drinking water well is between 0.5 and 1 miles from the area affected by the release.

This site has a known release of PCBs in soil at levels exceeding the reportable quantity. This site has limited access. The nearest resident individual is between 1001 and 3000 feet from the area affected by the release.

Releases of Mercury and PCBs at this site have caused bioaccumulation in fish and shellfish that has resulted in the need to recommend that human consumption be limited. A cleanup and investigation have been initiated at this site, pursuant to a CERCLA 106 removal order issued by USEPA. The site is listed on the National Priority List.

REGULATED SUBSTANCES:

Substance Name	GW	Soil	Substance Name	GW	Soil
Barium	<input type="checkbox"/>	<input checked="" type="checkbox"/>	Chloroform	<input type="checkbox"/>	<input checked="" type="checkbox"/>
Chromium	<input type="checkbox"/>	<input checked="" type="checkbox"/>	Dieldrin	<input type="checkbox"/>	<input checked="" type="checkbox"/>
Ethylbenzene	<input type="checkbox"/>	<input checked="" type="checkbox"/>	Hexachlorobenzene	<input type="checkbox"/>	<input checked="" type="checkbox"/>
Hexachloroethane	<input type="checkbox"/>	<input checked="" type="checkbox"/>	Lead	<input type="checkbox"/>	<input checked="" type="checkbox"/>
Mercury	<input checked="" type="checkbox"/>	<input checked="" type="checkbox"/>	Naphthalene	<input type="checkbox"/>	<input checked="" type="checkbox"/>
PCBs	<input type="checkbox"/>	<input checked="" type="checkbox"/>	Pentachlorophenol	<input type="checkbox"/>	<input checked="" type="checkbox"/>
Silver	<input type="checkbox"/>	<input checked="" type="checkbox"/>	Tetrachloroethene	<input type="checkbox"/>	<input checked="" type="checkbox"/>
Toluene	<input type="checkbox"/>	<input checked="" type="checkbox"/>	Trichloroethene	<input type="checkbox"/>	<input checked="" type="checkbox"/>
Xylenes	<input type="checkbox"/>	<input checked="" type="checkbox"/>			

**GEORGIA ENVIRONMENTAL PROTECTION DIVISION
HAZARDOUS SITE INVENTORY**

Site Number **10145**

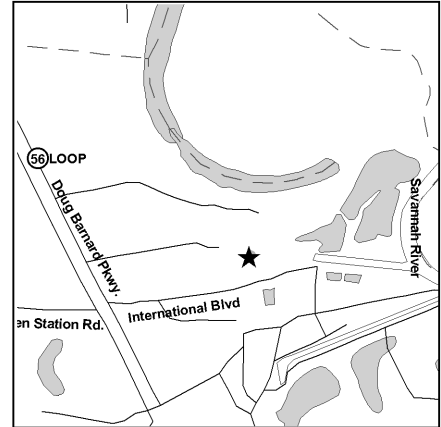
SITE NAME: Olin Corporation
LOCATION: 2402 Doug Barnard Pkwy
 Augusta, Richmond County, GA 30906

Latitude 33° 20' 41" N Longitude 81° 57' 00" W

ACREAGE 270.98 **PARCEL NUMBER** 400-0-017-00-0 **DATE LISTED** 6/29/1994

LAST KNOWN PROPERTY OWNER:

Olin Corporation
 490 Stuart Road
 Cleveland, TN 37312



STATUS OF CLEANUP ACTIVITIES:

Cleanup activities are being conducted for source materials, soil, and groundwater.

CLEANUP PRIORITY: The Director has designated this site as a Class IV

GA EPD DIRECTOR'S DETERMINATION REGARDING CORRECTIVE ACTION:

The Director has determined that this site requires corrective action.

REGULATED SUBSTANCES RELEASED, AND THREATS TO HUMAN HEALTH AND ENVIRONMENT POSED BY THE RELEASE:

This site has a known release of Mercury in groundwater at levels exceeding the reportable quantity. No human exposure via drinking water is suspected from this release. The nearest drinking water well is between 1 and 2 miles from the area affected by the release.

REGULATED SUBSTANCES:

Substance Name	GW	Soil	Substance Name	GW	Soil
Mercury	<input checked="" type="checkbox"/>	<input checked="" type="checkbox"/>			

**GEORGIA ENVIRONMENTAL PROTECTION DIVISION
HAZARDOUS SITE INVENTORY**

Site Number **10146**

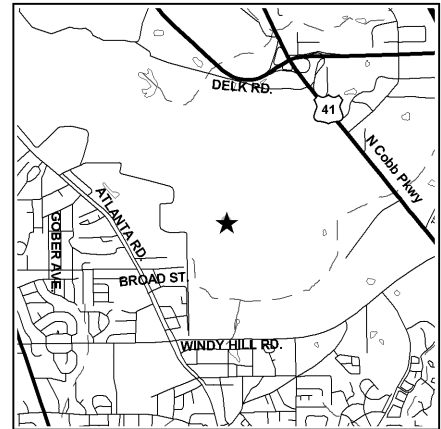
SITE NAME: Air Force Plant 6
LOCATION: 86 South Cobb Drive
Marietta, Cobb County, GA 30063

Latitude 33° 54' 23" N Longitude 84° 30' 48" W

ACREAGE 440 **PARCEL NUMBER** NONE **DATE LISTED** 6/29/1994

LAST KNOWN PROPERTY OWNER:

US Air Force
1801 BLDG 8, Tenth Street
Wright Patterson AFB, OH 45433-7626



STATUS OF CLEANUP ACTIVITIES:

Cleanup activities are being conducted for source materials, soil, and groundwater.

CLEANUP PRIORITY: The Director has designated this site as a Class IV

GA EPD DIRECTOR'S DETERMINATION REGARDING CORRECTIVE ACTION:

The Director has determined that this site requires corrective action.

REGULATED SUBSTANCES RELEASED, AND THREATS TO HUMAN HEALTH AND ENVIRONMENT POSED BY THE RELEASE:

This site has a known release of Lead in groundwater at levels exceeding the reportable quantity. No human exposure via drinking water is suspected from this release. The nearest drinking water well is between 0.5 and 1 miles from the area affected by the release.

REGULATED SUBSTANCES:

Substance Name	GW	Soil	Substance Name	GW	Soil
1,1,1-Trichloroethane	<input checked="" type="checkbox"/>	<input type="checkbox"/>	1,1-Dichloroethane	<input checked="" type="checkbox"/>	<input type="checkbox"/>
1,2-Dichloroethane	<input checked="" type="checkbox"/>	<input type="checkbox"/>	alpha-Benzenehexachloride	<input checked="" type="checkbox"/>	<input type="checkbox"/>
Arsenic	<input checked="" type="checkbox"/>	<input checked="" type="checkbox"/>	Barium	<input checked="" type="checkbox"/>	<input checked="" type="checkbox"/>
Benzene	<input checked="" type="checkbox"/>	<input type="checkbox"/>	Beryllium	<input checked="" type="checkbox"/>	<input type="checkbox"/>
bis(2-Ethylhexyl) phthalate	<input checked="" type="checkbox"/>	<input checked="" type="checkbox"/>	Cadmium	<input checked="" type="checkbox"/>	<input checked="" type="checkbox"/>
Chlorobenzene	<input checked="" type="checkbox"/>	<input type="checkbox"/>	Chloroform	<input checked="" type="checkbox"/>	<input type="checkbox"/>
Chromium	<input checked="" type="checkbox"/>	<input checked="" type="checkbox"/>	Cis-1,2-Dichloroethene	<input checked="" type="checkbox"/>	<input type="checkbox"/>
Copper	<input checked="" type="checkbox"/>	<input type="checkbox"/>	Dibutyl phthalate	<input checked="" type="checkbox"/>	<input type="checkbox"/>
Dichlorobenzene, N.O.S.	<input checked="" type="checkbox"/>	<input type="checkbox"/>	Dichlorobromomethane	<input checked="" type="checkbox"/>	<input type="checkbox"/>
Dichloromethane	<input checked="" type="checkbox"/>	<input type="checkbox"/>	Dieldrin	<input checked="" type="checkbox"/>	<input type="checkbox"/>
Ethylbenzene	<input checked="" type="checkbox"/>	<input type="checkbox"/>	Lead	<input checked="" type="checkbox"/>	<input checked="" type="checkbox"/>
Mercury	<input checked="" type="checkbox"/>	<input type="checkbox"/>	Methoxychlor	<input checked="" type="checkbox"/>	<input type="checkbox"/>
Methyl ethyl ketone	<input type="checkbox"/>	<input checked="" type="checkbox"/>	Naphthalene	<input checked="" type="checkbox"/>	<input type="checkbox"/>
Nickel	<input checked="" type="checkbox"/>	<input checked="" type="checkbox"/>	p-Dichlorobenzene	<input type="checkbox"/>	<input checked="" type="checkbox"/>
p-Dioxane	<input checked="" type="checkbox"/>	<input type="checkbox"/>	Selenium	<input type="checkbox"/>	<input checked="" type="checkbox"/>
Silvex	<input checked="" type="checkbox"/>	<input type="checkbox"/>	Tetrachloroethene	<input checked="" type="checkbox"/>	<input type="checkbox"/>
Toluene	<input checked="" type="checkbox"/>	<input type="checkbox"/>	Trichloroethene	<input checked="" type="checkbox"/>	<input type="checkbox"/>
Vinyl chloride	<input checked="" type="checkbox"/>	<input type="checkbox"/>	Xylenes	<input checked="" type="checkbox"/>	<input type="checkbox"/>

**GEORGIA ENVIRONMENTAL PROTECTION DIVISION
HAZARDOUS SITE INVENTORY**

Site Number **10147**

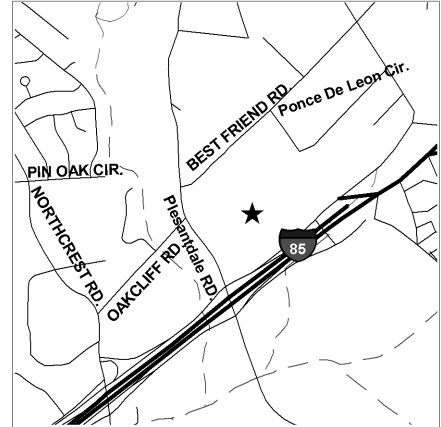
SITE NAME: Ashland Chemical Company
LOCATION: 4550-B Northeast Expressway
 Doraville, Dekalb County, GA 30340

Latitude 33° 54' 18" N Longitude 84° 14' 34" W

ACREAGE **PARCEL NUMBER** **DATE LISTED**
 12.36 18 318 03 004 6/29/1994

LAST KNOWN PROPERTY OWNER:

Univar Solutions USA, Inc.
 3705 Highland Pkwy, Suite 200
 Downers Grove, IL 60515



STATUS OF CLEANUP ACTIVITIES:

Cleanup activities are being conducted for source materials, soil, and groundwater.

CLEANUP PRIORITY: The Director has designated this site as a Class IV

GA EPD DIRECTOR'S DETERMINATION REGARDING CORRECTIVE ACTION:

The Director has determined that this site requires corrective action.

REGULATED SUBSTANCES RELEASED, AND THREATS TO HUMAN HEALTH AND ENVIRONMENT POSED BY THE RELEASE:

This site has a known release of Tetrachloroethene in soil at levels exceeding the reportable quantity. This site has limited access. The nearest resident individual is between 301 and 1000 feet from the area affected by the release.

REGULATED SUBSTANCES:

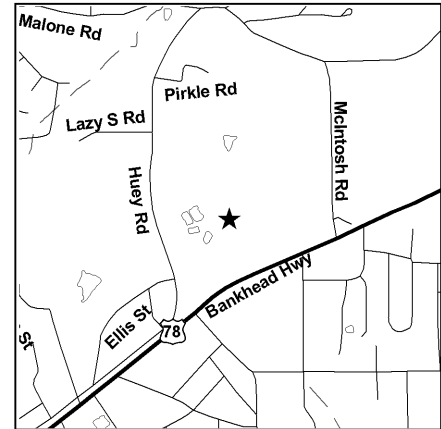
Substance Name	GW	Soil	Substance Name	GW	Soil
1,1,1-Trichloroethane	<input checked="" type="checkbox"/>	<input checked="" type="checkbox"/>	1,1,2-Trichloroethane	<input type="checkbox"/>	<input checked="" type="checkbox"/>
1,1-Dichloroethane	<input checked="" type="checkbox"/>	<input checked="" type="checkbox"/>	1,1-Dichloroethene	<input checked="" type="checkbox"/>	<input checked="" type="checkbox"/>
1,2-Dichlorobenzene	<input checked="" type="checkbox"/>	<input checked="" type="checkbox"/>	1,2-Dichloroethane	<input checked="" type="checkbox"/>	<input checked="" type="checkbox"/>
Acetone	<input type="checkbox"/>	<input checked="" type="checkbox"/>	Benzene	<input checked="" type="checkbox"/>	<input checked="" type="checkbox"/>
Benzyl chloride	<input type="checkbox"/>	<input checked="" type="checkbox"/>	Bromoform	<input type="checkbox"/>	<input checked="" type="checkbox"/>
Carbon disulfide	<input type="checkbox"/>	<input checked="" type="checkbox"/>	Chlorobenzene	<input type="checkbox"/>	<input checked="" type="checkbox"/>
Chloroform	<input type="checkbox"/>	<input checked="" type="checkbox"/>	Chromium	<input checked="" type="checkbox"/>	<input type="checkbox"/>
Cis-1,2-Dichloroethene	<input checked="" type="checkbox"/>	<input type="checkbox"/>	Dichloromethane	<input checked="" type="checkbox"/>	<input checked="" type="checkbox"/>
Ethylbenzene	<input checked="" type="checkbox"/>	<input checked="" type="checkbox"/>	Lead	<input checked="" type="checkbox"/>	<input type="checkbox"/>
m-Dichlorobenzene	<input type="checkbox"/>	<input checked="" type="checkbox"/>	Methyl ethyl ketone	<input type="checkbox"/>	<input checked="" type="checkbox"/>
Methyl isobutyl ketone	<input type="checkbox"/>	<input checked="" type="checkbox"/>	Methylene bromide	<input type="checkbox"/>	<input checked="" type="checkbox"/>
p-Dichlorobenzene	<input type="checkbox"/>	<input checked="" type="checkbox"/>	Tetrachloroethene	<input checked="" type="checkbox"/>	<input checked="" type="checkbox"/>
Toluene	<input checked="" type="checkbox"/>	<input checked="" type="checkbox"/>	trans-1,2-Dichloroethene	<input checked="" type="checkbox"/>	<input checked="" type="checkbox"/>
Trichloroethene	<input checked="" type="checkbox"/>	<input type="checkbox"/>	Trichlorofluoromethane	<input type="checkbox"/>	<input checked="" type="checkbox"/>
Vinyl chloride	<input checked="" type="checkbox"/>	<input checked="" type="checkbox"/>	Xylenes	<input checked="" type="checkbox"/>	<input checked="" type="checkbox"/>

**GEORGIA ENVIRONMENTAL PROTECTION DIVISION
HAZARDOUS SITE INVENTORY**

Site Number **10151**

SITE NAME: Signal Energy Holdings (Former Young Refining)
LOCATION: 7982 Huey Road
Douglasville, Douglas County, GA 30134

Latitude 33° 45' 47" N Longitude 84° 43' 52" W



ACREAGE	PARCEL NUMBER	DATE LISTED
2	07431820009	6/29/1994
8.92	07431820006	6/29/1994
9	07431820007	6/29/1994
17.25	0825182B015	6/29/1994
4.85	0825182B002	6/29/1994

LAST KNOWN PROPERTY OWNER:

Signal Energy Holdings Company, LLC
517 Cassell Lane SW
Roanoke, VA 24014

Young Refining Corp.
7982 Huey Rd
Douglasville, GA 30134

STATUS OF CLEANUP ACTIVITIES:

Cleanup activities are being conducted for source materials, soil, and groundwater.

CLEANUP PRIORITY: The Director has designated this site as a Class IV

GA EPD DIRECTOR'S DETERMINATION REGARDING CORRECTIVE ACTION:

The Director has determined that this site requires corrective action.

REGULATED SUBSTANCES RELEASED, AND THREATS TO HUMAN HEALTH AND ENVIRONMENT POSED BY THE RELEASE:

This site has a known release of Benzene in groundwater at levels exceeding the reportable quantity. No human exposure via drinking water is suspected from this release. The nearest drinking water well is less than 0.5 miles from the area affected by the release.

This site has a known release of Lead in soil at levels exceeding the reportable quantity. This site has limited access. The nearest resident individual is between 301 and 1000 feet from the area affected by the release.

REGULATED SUBSTANCES:

Substance Name	GW	Soil	Substance Name	GW	Soil
1,1,1-Trichloroethane	<input checked="" type="checkbox"/>	<input type="checkbox"/>	1,1-Dichloroethane	<input checked="" type="checkbox"/>	<input type="checkbox"/>
1,1-Dichloroethene	<input checked="" type="checkbox"/>	<input type="checkbox"/>	1,1-Dichloropropane	<input checked="" type="checkbox"/>	<input type="checkbox"/>
1,2-Dichlorobenzene	<input checked="" type="checkbox"/>	<input type="checkbox"/>	1,2-Dichloroethane	<input checked="" type="checkbox"/>	<input type="checkbox"/>
1,2-Dichloropropane	<input checked="" type="checkbox"/>	<input type="checkbox"/>	2,4-Dimethylphenol	<input checked="" type="checkbox"/>	<input type="checkbox"/>
Acetone	<input checked="" type="checkbox"/>	<input type="checkbox"/>	Acetonitrile	<input checked="" type="checkbox"/>	<input type="checkbox"/>
Barium	<input checked="" type="checkbox"/>	<input type="checkbox"/>	Benzene	<input checked="" type="checkbox"/>	<input checked="" type="checkbox"/>
Benzo(a)pyrene	<input type="checkbox"/>	<input checked="" type="checkbox"/>	Chlorobenzene	<input checked="" type="checkbox"/>	<input type="checkbox"/>
Chromium	<input type="checkbox"/>	<input checked="" type="checkbox"/>	Chrysene	<input type="checkbox"/>	<input checked="" type="checkbox"/>
Cis-1,2-Dichloroethene	<input checked="" type="checkbox"/>	<input type="checkbox"/>	Cumene	<input checked="" type="checkbox"/>	<input type="checkbox"/>
Dichloromethane	<input checked="" type="checkbox"/>	<input type="checkbox"/>	Dichloropropene, NOS	<input checked="" type="checkbox"/>	<input type="checkbox"/>
Dioxin	<input checked="" type="checkbox"/>	<input type="checkbox"/>	Ethylbenzene	<input checked="" type="checkbox"/>	<input type="checkbox"/>
Isophorone	<input checked="" type="checkbox"/>	<input type="checkbox"/>	Lead	<input checked="" type="checkbox"/>	<input checked="" type="checkbox"/>
m-Dichlorobenzene	<input checked="" type="checkbox"/>	<input type="checkbox"/>	Methyl ethyl ketone	<input checked="" type="checkbox"/>	<input type="checkbox"/>
Methyl isobutyl ketone	<input checked="" type="checkbox"/>	<input type="checkbox"/>	Naphthalene	<input checked="" type="checkbox"/>	<input type="checkbox"/>
p-Dichlorobenzene	<input checked="" type="checkbox"/>	<input type="checkbox"/>	Tetrachloroethene	<input checked="" type="checkbox"/>	<input type="checkbox"/>
Toluene	<input checked="" type="checkbox"/>	<input type="checkbox"/>	Trichloroethene	<input checked="" type="checkbox"/>	<input type="checkbox"/>

GEORGIA ENVIRONMENTAL PROTECTION DIVISION
HAZARDOUS SITE INVENTORY

Site Number **10151**

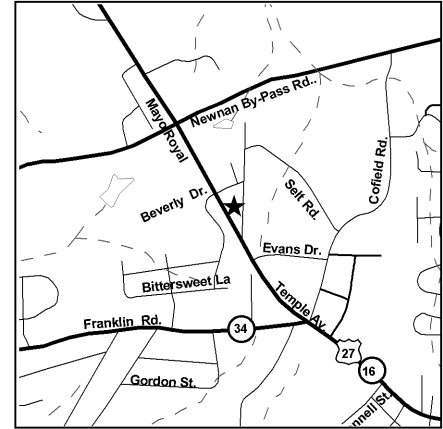
Xylenes	<input checked="" type="checkbox"/>	<input type="checkbox"/>	Zinc	<input checked="" type="checkbox"/>	<input type="checkbox"/>
---------	-------------------------------------	--------------------------	------	-------------------------------------	--------------------------

**GEORGIA ENVIRONMENTAL PROTECTION DIVISION
HAZARDOUS SITE INVENTORY**

Site Number **10154**

SITE NAME: Douglas & Lomason Company
LOCATION: 317 West Highway 16
Newnan, Coweta County, GA 30263

Latitude 33° 23' 30" N Longitude 84° 49' 22" W



ACREAGE	PARCEL NUMBER	DATE LISTED
0.74	062 5060 015	6/29/1994
0.5	062 5060 017	6/29/1994
3.5	062 5060 018	6/29/1994

LAST KNOWN PROPERTY OWNER:

Douglas & Lomason Company, c/o Magna Seating Systems
30020 Cabot Drive
Novi, Michigan 48377

STATUS OF CLEANUP ACTIVITIES:

Cleanup activities are being conducted for source materials, soil, and groundwater.

CLEANUP PRIORITY: The Director has designated this site as a Class V

GA EPD DIRECTOR'S DETERMINATION REGARDING CORRECTIVE ACTION:

The Director has determined that this site requires corrective action.

REGULATED SUBSTANCES RELEASED, AND THREATS TO HUMAN HEALTH AND ENVIRONMENT POSED BY THE RELEASE:

This site has a known release of 1,1-Dichloroethene in groundwater at levels exceeding the reportable quantity. This release has resulted in known human exposure greater than or equal to the MCL for 1,1-Dichloroethene.

REGULATED SUBSTANCES:

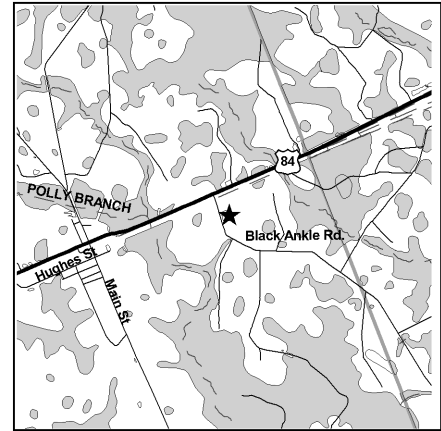
Substance Name	GW	Soil	Substance Name	GW	Soil
1,1,1-Trichloroethane	<input checked="" type="checkbox"/>	<input checked="" type="checkbox"/>	1,1,2-Trichloroethane	<input checked="" type="checkbox"/>	<input type="checkbox"/>
1,1-Dichloroethane	<input checked="" type="checkbox"/>	<input checked="" type="checkbox"/>	1,1-Dichloroethene	<input checked="" type="checkbox"/>	<input type="checkbox"/>
1,2-Dichloroethane	<input checked="" type="checkbox"/>	<input type="checkbox"/>	Benzene	<input checked="" type="checkbox"/>	<input checked="" type="checkbox"/>
Carbon tetrachloride	<input checked="" type="checkbox"/>	<input type="checkbox"/>	Chloroform	<input checked="" type="checkbox"/>	<input type="checkbox"/>
Cis-1,2-Dichloroethene	<input checked="" type="checkbox"/>	<input type="checkbox"/>	Dichloromethane	<input checked="" type="checkbox"/>	<input checked="" type="checkbox"/>
p-Dioxane	<input checked="" type="checkbox"/>	<input type="checkbox"/>	Tetrachloroethene	<input checked="" type="checkbox"/>	<input type="checkbox"/>
trans-1,2-Dichloroethene	<input checked="" type="checkbox"/>	<input type="checkbox"/>	Trichloroethene	<input checked="" type="checkbox"/>	<input checked="" type="checkbox"/>
Vinyl chloride	<input checked="" type="checkbox"/>	<input type="checkbox"/>			

**GEORGIA ENVIRONMENTAL PROTECTION DIVISION
HAZARDOUS SITE INVENTORY**

Site Number **10157**

SITE NAME: Manor Timber Company
LOCATION: Black Ankle Road
Argyle, Clinch County, GA 31623

Latitude 31° 04' 40" N Longitude 82° 38' 3" W



ACREAGE	PARCEL NUMBER	DATE LISTED
0.95	113 005	6/29/1994
2	113 004	6/29/1994
17.36	113 003	6/29/1994

LAST KNOWN PROPERTY OWNER:

Manor Timber Co
102 Black Ankle Road
Manor, GA 31550

STATUS OF CLEANUP ACTIVITIES:

Cleanup activities are being conducted for source materials, soil, and groundwater.

CLEANUP PRIORITY: The Director has designated this site as a Class IV

GA EPD DIRECTOR'S DETERMINATION REGARDING CORRECTIVE ACTION:

The Director has determined that this site requires corrective action.

REGULATED SUBSTANCES RELEASED, AND THREATS TO HUMAN HEALTH AND ENVIRONMENT POSED BY THE RELEASE:

This site has a known release of Pentachlorophenol in groundwater at levels exceeding the reportable quantity. No human exposure via drinking water is suspected from this release. The nearest drinking water well is between 0.5 and 1 miles from the area affected by the release.

REGULATED SUBSTANCES:

Substance Name	GW	Soil	Substance Name	GW	Soil
2,3,4,6-Tetrachlorophenol	<input checked="" type="checkbox"/>	<input type="checkbox"/>	2,4,6-Trichlorophenol	<input checked="" type="checkbox"/>	<input type="checkbox"/>
2,4-Dimethylphenol	<input checked="" type="checkbox"/>	<input type="checkbox"/>	2,4-Dinitrophenol	<input checked="" type="checkbox"/>	<input type="checkbox"/>
2-Chlorophenol	<input checked="" type="checkbox"/>	<input type="checkbox"/>	Acenaphthene	<input checked="" type="checkbox"/>	<input type="checkbox"/>
Acetone	<input checked="" type="checkbox"/>	<input type="checkbox"/>	Anthracene	<input checked="" type="checkbox"/>	<input type="checkbox"/>
Arsenic	<input checked="" type="checkbox"/>	<input type="checkbox"/>	Benzene	<input checked="" type="checkbox"/>	<input type="checkbox"/>
Benzo(a)anthracene	<input checked="" type="checkbox"/>	<input type="checkbox"/>	Benzo(a)pyrene	<input checked="" type="checkbox"/>	<input type="checkbox"/>
Chrysene	<input checked="" type="checkbox"/>	<input type="checkbox"/>	Cresols	<input checked="" type="checkbox"/>	<input type="checkbox"/>
Dieldrin	<input checked="" type="checkbox"/>	<input type="checkbox"/>	Ethylbenzene	<input checked="" type="checkbox"/>	<input type="checkbox"/>
Fluoranthene	<input checked="" type="checkbox"/>	<input type="checkbox"/>	Fluorene	<input checked="" type="checkbox"/>	<input type="checkbox"/>
Methyl ethyl ketone	<input checked="" type="checkbox"/>	<input type="checkbox"/>	Methyl isobutyl ketone	<input checked="" type="checkbox"/>	<input type="checkbox"/>
Naphthalene	<input checked="" type="checkbox"/>	<input type="checkbox"/>	Pentachlorophenol	<input checked="" type="checkbox"/>	<input type="checkbox"/>
Phenanthrene	<input checked="" type="checkbox"/>	<input type="checkbox"/>	Phenol	<input checked="" type="checkbox"/>	<input type="checkbox"/>
Toluene	<input checked="" type="checkbox"/>	<input type="checkbox"/>	Xylenes	<input checked="" type="checkbox"/>	<input type="checkbox"/>

SITE NAME: Ashland Chemical Company
LOCATION: 400 Telfair Road
Savannah, Chatham County, GA 31415

Latitude 32° 04' 53" N Longitude 81° 08' 14" W

ACREAGE	PARCEL NUMBER	DATE LISTED
2.32	2-0630-02-002	6/29/1994
4.6	2-0630-02-001	6/29/1994

LAST KNOWN PROPERTY OWNER:

400 Telfair, Inc.
101 North Lathrop Avenue
Savannah, GA 31402



STATUS OF CLEANUP ACTIVITIES:

Cleanup activities are being conducted for source materials, soil, and groundwater.

CLEANUP PRIORITY: The Director has designated this site as a Class IV

GA EPD DIRECTOR'S DETERMINATION REGARDING CORRECTIVE ACTION:

The Director has determined that this site requires corrective action.

REGULATED SUBSTANCES RELEASED, AND THREATS TO HUMAN HEALTH AND ENVIRONMENT POSED BY THE RELEASE:

This site has a known release of Vinyl chloride in groundwater at levels exceeding the reportable quantity. No human exposure via drinking water is suspected from this release. The nearest drinking water well is between 0.5 and 1 miles from the area affected by the release.

REGULATED SUBSTANCES:

Substance Name	GW	Soil	Substance Name	GW	Soil
1,1,1-Trichloroethane	<input checked="" type="checkbox"/>	<input type="checkbox"/>	1,1-Dichloroethane	<input checked="" type="checkbox"/>	<input type="checkbox"/>
1,1-Dichloroethene	<input checked="" type="checkbox"/>	<input type="checkbox"/>	Benzene	<input checked="" type="checkbox"/>	<input type="checkbox"/>
Chloroethane	<input checked="" type="checkbox"/>	<input type="checkbox"/>	Cis-1,2-Dichloroethene	<input checked="" type="checkbox"/>	<input type="checkbox"/>
Ethylbenzene	<input checked="" type="checkbox"/>	<input type="checkbox"/>	Methyl isobutyl ketone	<input checked="" type="checkbox"/>	<input type="checkbox"/>
Naphthalene	<input checked="" type="checkbox"/>	<input type="checkbox"/>	Tetrachloroethene	<input checked="" type="checkbox"/>	<input checked="" type="checkbox"/>
Toluene	<input checked="" type="checkbox"/>	<input type="checkbox"/>	trans-1,2-Dichloroethene	<input checked="" type="checkbox"/>	<input type="checkbox"/>
Trichloroethene	<input checked="" type="checkbox"/>	<input checked="" type="checkbox"/>	Vinyl chloride	<input checked="" type="checkbox"/>	<input checked="" type="checkbox"/>
Xylenes	<input checked="" type="checkbox"/>	<input type="checkbox"/>			

**GEORGIA ENVIRONMENTAL PROTECTION DIVISION
HAZARDOUS SITE INVENTORY**

Site Number **10165**

SITE NAME: Conyers Battery Exchange
LOCATION: 1796 SW Old Covington Highway
 Conyers, Rockdale County, GA 30012

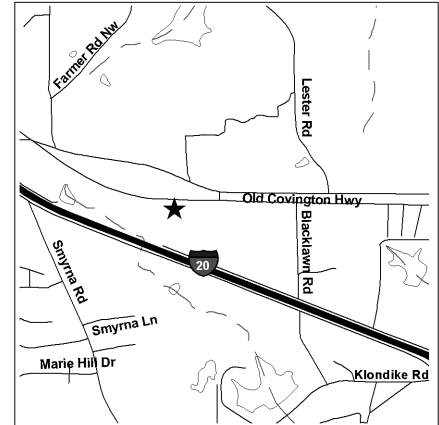
Latitude 33° 40' 25" N Longitude 84° 02' 46" W

ACREAGE **PARCEL NUMBER** **DATE LISTED**
 1.6 0230020015 6/29/1994

LAST KNOWN PROPERTY OWNER:

State of Georgia c/o State Properties Commission
 #2 Capitol Square
 Atlanta, GA 30334

Lenora Darby
 1061 Parsonage Road
 Madison, GA 30650



STATUS OF CLEANUP ACTIVITIES:

Hazardous Site Response Act cleanup levels have been met for source materials and soil. Identified responsible parties are unable or unwilling to conduct the required investigation and/or cleanup under the Hazardous Site Response Act for groundwater. EPD may perform these actions using state funding from the Hazardous Waste Trust Fund and may lien the property or pursue cost recovery.

CLEANUP PRIORITY: The Director has designated this site as a Class II

GA EPD DIRECTOR'S DETERMINATION REGARDING CORRECTIVE ACTION:

Pending

REGULATED SUBSTANCES RELEASED, AND THREATS TO HUMAN HEALTH AND ENVIRONMENT POSED BY THE RELEASE:

This site has a known release of Lead in soil at levels exceeding the reportable quantity. This site has limited access. The nearest resident individual is between 301 and 1000 feet from the area affected by the release.

REGULATED SUBSTANCES:

Substance Name	GW	Soil	Substance Name	GW	Soil
Antimony	<input type="checkbox"/>	<input checked="" type="checkbox"/>	Cadmium	<input type="checkbox"/>	<input checked="" type="checkbox"/>
Lead	<input checked="" type="checkbox"/>	<input checked="" type="checkbox"/>			

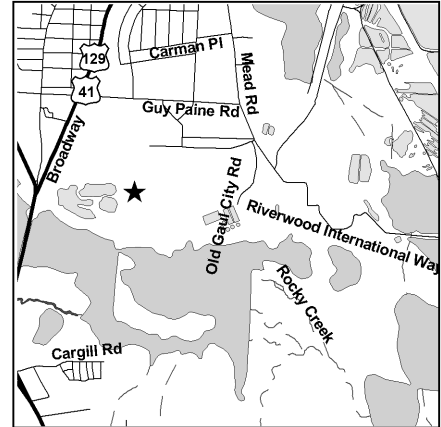
SITE NAME: Macon Naval Ordnance Landfill (Former) - NPL Site
LOCATION: John W. Garland Drive
Macon, Bibb County, GA 31206

Latitude 32° 46' 09" N Longitude 83° 38' 49" W

ACREAGE 40 **PARCEL NUMBER** P1100086 **DATE LISTED** 6/29/1994

LAST KNOWN PROPERTY OWNER:

Macon Water Authority
P.O. Box 108
Macon, GA 31202-0108



STATUS OF CLEANUP ACTIVITIES:

Investigations are being conducted to determine how much cleanup is necessary for source materials and groundwater.

CLEANUP PRIORITY: The Director has designated this site as a Class II

GA EPD DIRECTOR'S DETERMINATION REGARDING CORRECTIVE ACTION:

Pending

REGULATED SUBSTANCES RELEASED, AND THREATS TO HUMAN HEALTH AND ENVIRONMENT POSED BY THE RELEASE:

This site has a known release of Vinyl chloride in groundwater at levels exceeding the reportable quantity. No human exposure via drinking water is suspected from this release. The nearest drinking water well is between 0.5 and 1 miles from the area affected by the release.

REGULATED SUBSTANCES:

Substance Name	GW	Soil	Substance Name	GW	Soil
1,3-Dinitrobenzene	<input checked="" type="checkbox"/>	<input type="checkbox"/>	2,4-Dinitrotoluene	<input checked="" type="checkbox"/>	<input type="checkbox"/>
Arsenic	<input checked="" type="checkbox"/>	<input checked="" type="checkbox"/>	Barium	<input checked="" type="checkbox"/>	<input checked="" type="checkbox"/>
Cyanides (soluble salts and complexes) n.o.s.	<input checked="" type="checkbox"/>	<input type="checkbox"/>	Lead	<input type="checkbox"/>	<input checked="" type="checkbox"/>
PCBs	<input type="checkbox"/>	<input checked="" type="checkbox"/>	Trichloroethene	<input checked="" type="checkbox"/>	<input type="checkbox"/>
Vinyl chloride	<input checked="" type="checkbox"/>	<input type="checkbox"/>			

**GEORGIA ENVIRONMENTAL PROTECTION DIVISION
HAZARDOUS SITE INVENTORY**

Site Number **10170**

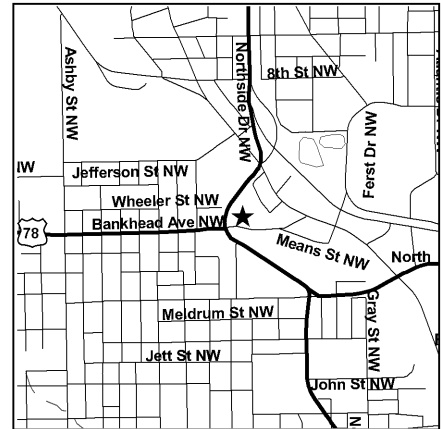
SITE NAME: A&D Barrel & Drum Company
LOCATION: 647 Donald Lee Hollowell Parkway
Atlanta, Fulton County, GA 30318

Latitude 33° 46' 25" N Longitude 84° 24' 30" W

ACREAGE 1.8 **PARCEL NUMBER** 14-0112-0009-016-3 **DATE LISTED** 6/29/1994

LAST KNOWN PROPERTY OWNER:

Public Storage
701 Western Ave., attn: Christopher Tucker, Real Estate Counsel
Glendale, CA 91201



STATUS OF CLEANUP ACTIVITIES:

Hazardous Site Response Act cleanup levels have been met for source materials and soil. Identified responsible parties are unable or unwilling to conduct the required investigation and/or cleanup under the Hazardous Site Response Act for groundwater. EPD may perform these actions using state funding from the Hazardous Waste Trust Fund and may lien the property or pursue cost recovery.

CLEANUP PRIORITY: The Director has designated this site as a Class I

GA EPD DIRECTOR'S DETERMINATION REGARDING CORRECTIVE ACTION:

The Director has determined that this site requires corrective action.

REGULATED SUBSTANCES RELEASED, AND THREATS TO HUMAN HEALTH AND ENVIRONMENT POSED BY THE RELEASE:

This site has a known release of Lead in soil at levels exceeding the reportable quantity. This site has limited access. The nearest resident individual is less than 300 feet from the area affected by the release.

REGULATED SUBSTANCES:

Substance Name	GW	Soil	Substance Name	GW	Soil
Arsenic	<input type="checkbox"/>	<input checked="" type="checkbox"/>	Barium	<input type="checkbox"/>	<input checked="" type="checkbox"/>
Benzene	<input checked="" type="checkbox"/>	<input type="checkbox"/>	Benzo(a)anthracene	<input type="checkbox"/>	<input checked="" type="checkbox"/>
Benzo(a)pyrene	<input type="checkbox"/>	<input checked="" type="checkbox"/>	Benzo(b)fluoranthene	<input type="checkbox"/>	<input checked="" type="checkbox"/>
Benzo(k)fluoranthene	<input type="checkbox"/>	<input checked="" type="checkbox"/>	Cadmium	<input type="checkbox"/>	<input checked="" type="checkbox"/>
Chlordane	<input type="checkbox"/>	<input checked="" type="checkbox"/>	Chlorobenzene	<input type="checkbox"/>	<input checked="" type="checkbox"/>
Chrysene	<input type="checkbox"/>	<input checked="" type="checkbox"/>	Cis-1,2-Dichloroethene	<input type="checkbox"/>	<input checked="" type="checkbox"/>
Copper	<input type="checkbox"/>	<input checked="" type="checkbox"/>	DDD	<input type="checkbox"/>	<input checked="" type="checkbox"/>
DDE	<input type="checkbox"/>	<input checked="" type="checkbox"/>	DDT	<input type="checkbox"/>	<input checked="" type="checkbox"/>
Dieldrin	<input type="checkbox"/>	<input checked="" type="checkbox"/>	Ethylbenzene	<input checked="" type="checkbox"/>	<input type="checkbox"/>
Heptachlor	<input type="checkbox"/>	<input checked="" type="checkbox"/>	Indeno(1,2,3-cd)pyrene	<input type="checkbox"/>	<input checked="" type="checkbox"/>
Lead	<input checked="" type="checkbox"/>	<input checked="" type="checkbox"/>	Mercury	<input type="checkbox"/>	<input checked="" type="checkbox"/>
Naphthalene	<input checked="" type="checkbox"/>	<input type="checkbox"/>	Nickel	<input type="checkbox"/>	<input checked="" type="checkbox"/>
PCBs	<input type="checkbox"/>	<input checked="" type="checkbox"/>	Tetrachloroethene	<input type="checkbox"/>	<input checked="" type="checkbox"/>
Toluene	<input checked="" type="checkbox"/>	<input type="checkbox"/>	Trichloroethene	<input type="checkbox"/>	<input checked="" type="checkbox"/>
Zinc	<input type="checkbox"/>	<input checked="" type="checkbox"/>			

**GEORGIA ENVIRONMENTAL PROTECTION DIVISION
HAZARDOUS SITE INVENTORY**

Site Number **10172**

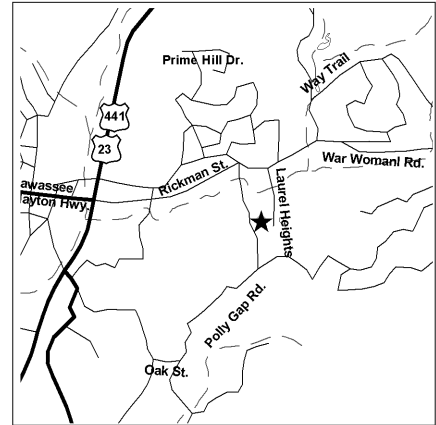
SITE NAME: A.I.D. Company, Div. of Roller Bearing Co. of America.
LOCATION: 250 Laurel Heights Drive
Clayton, Rabun County, GA 30525

Latitude 34° 52' 38" N Longitude 83° 23' 12" W

ACREAGE	PARCEL NUMBER	DATE LISTED
5.91	051C 069A	6/29/1994
18.29	051C 069	6/29/1994

LAST KNOWN PROPERTY OWNER:

Roller Bearing Company of America
102 Willenbrock Rd.
Oxford, CT 06478



STATUS OF CLEANUP ACTIVITIES:

Cleanup activities are being conducted for source materials, soil, and groundwater.

CLEANUP PRIORITY: The Director has designated this site as a Class IV

GA EPD DIRECTOR'S DETERMINATION REGARDING CORRECTIVE ACTION:

The Director has determined that this site requires corrective action.

REGULATED SUBSTANCES RELEASED, AND THREATS TO HUMAN HEALTH AND ENVIRONMENT POSED BY THE RELEASE:

This site has a known release of Tetrachloroethene in groundwater at levels exceeding the reportable quantity. No human exposure via drinking water is suspected from this release. The nearest drinking water well is between 0.5 and 1 miles from the area affected by the release.

REGULATED SUBSTANCES:

Substance Name	GW	Soil	Substance Name	GW	Soil
Cis-1,2-Dichloroethene	<input checked="" type="checkbox"/>	<input type="checkbox"/>	Tetrachloroethene	<input checked="" type="checkbox"/>	<input checked="" type="checkbox"/>
Trichloroethene	<input checked="" type="checkbox"/>	<input type="checkbox"/>	Vinyl chloride	<input checked="" type="checkbox"/>	<input type="checkbox"/>

**GEORGIA ENVIRONMENTAL PROTECTION DIVISION
HAZARDOUS SITE INVENTORY**

Site Number **10179**

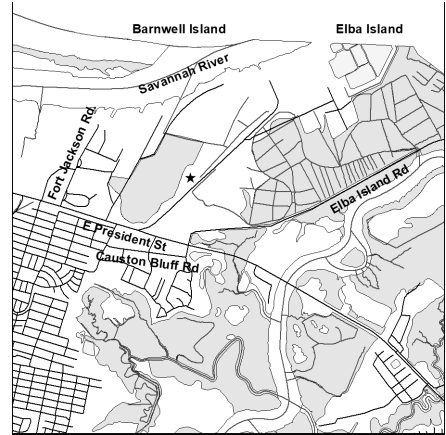
SITE NAME: Deptford Tract Landfill
LOCATION: 100 Seapoint Blvd.
Savannah, Chatham County, GA 31404

Latitude 32° 04' 11" N Longitude 81° 02' 33" W

ACREAGE 724.7 **PARCEL NUMBER** 1-0122-01-005 **DATE LISTED** 6/29/1994

LAST KNOWN PROPERTY OWNER:

Sulfco, LLC
118 East 35th Street
Savannah, GA 31401



STATUS OF CLEANUP ACTIVITIES:

Hazardous Site Response Act cleanup levels have been met for source materials, soil, and groundwater through institutional and engineering controls to eliminate or reduce present and future threats to human health and the environment.

CLEANUP PRIORITY: The Director has designated this site as a Class V

GA EPD DIRECTOR'S DETERMINATION REGARDING CORRECTIVE ACTION:

The Director has determined that this site requires corrective action.

REGULATED SUBSTANCES RELEASED, AND THREATS TO HUMAN HEALTH AND ENVIRONMENT POSED BY THE RELEASE:

This site has a suspected release of Lead in groundwater at levels exceeding the reportable quantity. No human exposure via drinking water is suspected from this release. The nearest drinking water well is between 1 and 2 miles from the area affected by the release.

This site has a known release of Benzo(b)fluoranthene in soil at levels exceeding the reportable quantity. This site has limited access. The nearest resident individual is between 1001 and 3000 feet from the area affected by the release.

REGULATED SUBSTANCES:

Substance Name	GW	Soil	Substance Name	GW	Soil
1,1,1-Trichloroethane	<input type="checkbox"/>	<input checked="" type="checkbox"/>	Acenaphthene	<input type="checkbox"/>	<input checked="" type="checkbox"/>
Acenaphthylene	<input type="checkbox"/>	<input checked="" type="checkbox"/>	Acetone	<input type="checkbox"/>	<input checked="" type="checkbox"/>
Anthracene	<input type="checkbox"/>	<input checked="" type="checkbox"/>	Antimony	<input type="checkbox"/>	<input checked="" type="checkbox"/>
Barium	<input type="checkbox"/>	<input checked="" type="checkbox"/>	Benzene	<input type="checkbox"/>	<input checked="" type="checkbox"/>
Benzo(a)anthracene	<input type="checkbox"/>	<input checked="" type="checkbox"/>	Benzo(a)pyrene	<input type="checkbox"/>	<input checked="" type="checkbox"/>
Benzo(b)fluoranthene	<input type="checkbox"/>	<input checked="" type="checkbox"/>	Benzo(ghi)perylene	<input type="checkbox"/>	<input checked="" type="checkbox"/>
Benzo(k)fluoranthene	<input type="checkbox"/>	<input checked="" type="checkbox"/>	bis(2-Ethylhexyl) phthalate	<input type="checkbox"/>	<input checked="" type="checkbox"/>
Cadmium	<input type="checkbox"/>	<input checked="" type="checkbox"/>	Carbon disulfide	<input type="checkbox"/>	<input checked="" type="checkbox"/>
Chromium	<input type="checkbox"/>	<input checked="" type="checkbox"/>	Chrysene	<input type="checkbox"/>	<input checked="" type="checkbox"/>
Cyanides (soluble salts and complexes) n.o.s.	<input type="checkbox"/>	<input checked="" type="checkbox"/>	Dibenzo(a,h)anthracene	<input type="checkbox"/>	<input checked="" type="checkbox"/>
Dichloromethane	<input type="checkbox"/>	<input checked="" type="checkbox"/>	Di-n-octyl phthalate	<input type="checkbox"/>	<input checked="" type="checkbox"/>
Ethylbenzene	<input type="checkbox"/>	<input checked="" type="checkbox"/>	Fluoranthene	<input type="checkbox"/>	<input checked="" type="checkbox"/>
Fluorene	<input type="checkbox"/>	<input checked="" type="checkbox"/>	Indeno(1,2,3-cd)pyrene	<input type="checkbox"/>	<input checked="" type="checkbox"/>
Lead	<input checked="" type="checkbox"/>	<input checked="" type="checkbox"/>	Mercury	<input type="checkbox"/>	<input checked="" type="checkbox"/>
Methyl ethyl ketone	<input type="checkbox"/>	<input checked="" type="checkbox"/>	Naphthalene	<input type="checkbox"/>	<input checked="" type="checkbox"/>
Nickel	<input type="checkbox"/>	<input checked="" type="checkbox"/>	Phenanthrene	<input type="checkbox"/>	<input checked="" type="checkbox"/>
Pyrene	<input type="checkbox"/>	<input checked="" type="checkbox"/>	Selenium	<input type="checkbox"/>	<input checked="" type="checkbox"/>
Silver	<input type="checkbox"/>	<input checked="" type="checkbox"/>	Styrene	<input type="checkbox"/>	<input checked="" type="checkbox"/>
Tetrachloroethene	<input type="checkbox"/>	<input checked="" type="checkbox"/>	Toluene	<input type="checkbox"/>	<input checked="" type="checkbox"/>

GEORGIA ENVIRONMENTAL PROTECTION DIVISION
HAZARDOUS SITE INVENTORY

Site Number 10179

Trichloroethene	<input type="checkbox"/>	<input checked="" type="checkbox"/>	Xylenes	<input type="checkbox"/>	<input checked="" type="checkbox"/>
Zinc	<input type="checkbox"/>	<input checked="" type="checkbox"/>			

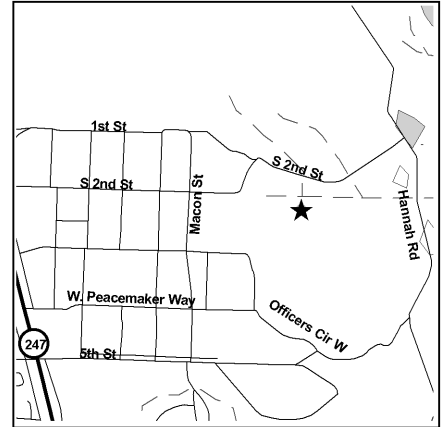
SITE NAME: Robins Air Force Base - NPL Site
LOCATION: Highway 247
Robins AFB, Houston County, GA 31098

Latitude 32° 37' 15" N Longitude 83° 34' 54" W

ACREAGE 7570.6 **PARCEL NUMBER** 00120A 001000 **DATE LISTED** 6/29/1994

LAST KNOWN PROPERTY OWNER:

U. S. Air Force - 78th CEG / CEV
775 Mail Street, Bldg 1555
Robins AFB, GA 31908-2201



STATUS OF CLEANUP ACTIVITIES:

Cleanup activities are being conducted for source materials, soil, and groundwater.

CLEANUP PRIORITY: The Director has designated this site as a Class IV

GA EPD DIRECTOR'S DETERMINATION REGARDING CORRECTIVE ACTION:

The Director has determined that this site requires corrective action.

REGULATED SUBSTANCES RELEASED, AND THREATS TO HUMAN HEALTH AND ENVIRONMENT POSED BY THE RELEASE:

This site has a known release of Trichloroethene in groundwater at levels exceeding the reportable quantity. This release has resulted in suspected human exposure.

This site has a known release of Lead in soil at levels exceeding the reportable quantity. This site has limited access. The nearest resident individual is less than 300 feet from the area affected by the release.

REGULATED SUBSTANCES:

Substance Name	GW	Soil	Substance Name	GW	Soil
1,1,1-Trichloroethane	<input checked="" type="checkbox"/>	<input checked="" type="checkbox"/>	1,1-Dichloroethane	<input checked="" type="checkbox"/>	<input type="checkbox"/>
1,1-Dichloroethene	<input checked="" type="checkbox"/>	<input type="checkbox"/>	1,2-Dichlorobenzene	<input checked="" type="checkbox"/>	<input checked="" type="checkbox"/>
1,2-Dichloroethane	<input checked="" type="checkbox"/>	<input type="checkbox"/>	1,2-Dichloropropane	<input checked="" type="checkbox"/>	<input type="checkbox"/>
1,3-Dichloropropane	<input checked="" type="checkbox"/>	<input type="checkbox"/>	2,2'-oxybis(1-chloropropane)	<input checked="" type="checkbox"/>	<input checked="" type="checkbox"/>
2,4,5-Trichlorophenol	<input checked="" type="checkbox"/>	<input type="checkbox"/>	2,4,6-Trichlorophenol	<input checked="" type="checkbox"/>	<input type="checkbox"/>
2,4-Dichlorophenol	<input checked="" type="checkbox"/>	<input type="checkbox"/>	2,4-Dimethylphenol	<input checked="" type="checkbox"/>	<input type="checkbox"/>
2,4-Dinitrophenol	<input checked="" type="checkbox"/>	<input type="checkbox"/>	2-Chlorophenol	<input checked="" type="checkbox"/>	<input type="checkbox"/>
4-Chloro-3-methylphenol	<input checked="" type="checkbox"/>	<input checked="" type="checkbox"/>	Acenaphthene	<input type="checkbox"/>	<input checked="" type="checkbox"/>
Acenaphthylene	<input type="checkbox"/>	<input checked="" type="checkbox"/>	Acetone	<input checked="" type="checkbox"/>	<input checked="" type="checkbox"/>
Aldrin	<input checked="" type="checkbox"/>	<input checked="" type="checkbox"/>	Anthracene	<input type="checkbox"/>	<input checked="" type="checkbox"/>
Antimony	<input checked="" type="checkbox"/>	<input type="checkbox"/>	Arsenic	<input checked="" type="checkbox"/>	<input checked="" type="checkbox"/>
Barium	<input checked="" type="checkbox"/>	<input checked="" type="checkbox"/>	Benzene	<input checked="" type="checkbox"/>	<input checked="" type="checkbox"/>
Benzo(a)anthracene	<input type="checkbox"/>	<input checked="" type="checkbox"/>	Benzo(a)pyrene	<input type="checkbox"/>	<input checked="" type="checkbox"/>
Benzo(b)fluoranthene	<input type="checkbox"/>	<input checked="" type="checkbox"/>	Benzo(ghi)perylene	<input type="checkbox"/>	<input checked="" type="checkbox"/>
Benzo(k)fluoranthene	<input type="checkbox"/>	<input checked="" type="checkbox"/>	Benzoic acid	<input checked="" type="checkbox"/>	<input checked="" type="checkbox"/>
Beryllium	<input checked="" type="checkbox"/>	<input checked="" type="checkbox"/>	bis(2-Ethylhexyl) phthalate	<input checked="" type="checkbox"/>	<input checked="" type="checkbox"/>
Butyl benzyl phthalate	<input checked="" type="checkbox"/>	<input type="checkbox"/>	Cadmium	<input checked="" type="checkbox"/>	<input checked="" type="checkbox"/>
Carbon disulfide	<input checked="" type="checkbox"/>	<input checked="" type="checkbox"/>	Carbon tetrachloride	<input checked="" type="checkbox"/>	<input type="checkbox"/>
Chlorobenzene	<input checked="" type="checkbox"/>	<input checked="" type="checkbox"/>	Chloroethane	<input checked="" type="checkbox"/>	<input type="checkbox"/>
Chloroform	<input checked="" type="checkbox"/>	<input checked="" type="checkbox"/>	Chromium	<input checked="" type="checkbox"/>	<input checked="" type="checkbox"/>
Chrysene	<input type="checkbox"/>	<input checked="" type="checkbox"/>	Copper	<input checked="" type="checkbox"/>	<input checked="" type="checkbox"/>
DDD	<input checked="" type="checkbox"/>	<input checked="" type="checkbox"/>	DDE	<input checked="" type="checkbox"/>	<input checked="" type="checkbox"/>

GEORGIA ENVIRONMENTAL PROTECTION DIVISION
HAZARDOUS SITE INVENTORY

Site Number 10180

delta-Benzenehexachloride	<input checked="" type="checkbox"/>	<input type="checkbox"/>	Dibutyl phthalate	<input checked="" type="checkbox"/>	<input type="checkbox"/>
Dichloromethane	<input checked="" type="checkbox"/>	<input checked="" type="checkbox"/>	Dieldrin	<input checked="" type="checkbox"/>	<input checked="" type="checkbox"/>
Diethyl phthalate	<input checked="" type="checkbox"/>	<input checked="" type="checkbox"/>	Di-n-octyl phthalate	<input checked="" type="checkbox"/>	<input checked="" type="checkbox"/>
Ethylbenzene	<input checked="" type="checkbox"/>	<input checked="" type="checkbox"/>	Fluoranthene	<input type="checkbox"/>	<input checked="" type="checkbox"/>
Fluorene	<input type="checkbox"/>	<input checked="" type="checkbox"/>	Heptachlor epoxide	<input checked="" type="checkbox"/>	<input type="checkbox"/>
Hydrazobenzene	<input checked="" type="checkbox"/>	<input type="checkbox"/>	Indeno(1,2,3-cd)pyrene	<input type="checkbox"/>	<input checked="" type="checkbox"/>
Lead	<input type="checkbox"/>	<input checked="" type="checkbox"/>	Lindane	<input checked="" type="checkbox"/>	<input type="checkbox"/>
m-Dichlorobenzene	<input checked="" type="checkbox"/>	<input checked="" type="checkbox"/>	Mercury	<input checked="" type="checkbox"/>	<input checked="" type="checkbox"/>
Methyl bromide	<input checked="" type="checkbox"/>	<input type="checkbox"/>	Methyl chloride	<input checked="" type="checkbox"/>	<input type="checkbox"/>
Methyl ethyl ketone	<input checked="" type="checkbox"/>	<input checked="" type="checkbox"/>	Methyl isobutyl ketone	<input checked="" type="checkbox"/>	<input type="checkbox"/>
Naphthalene	<input checked="" type="checkbox"/>	<input checked="" type="checkbox"/>	Nickel	<input checked="" type="checkbox"/>	<input checked="" type="checkbox"/>
N-Nitrosodiphenylamine	<input checked="" type="checkbox"/>	<input checked="" type="checkbox"/>	o-Cresol	<input checked="" type="checkbox"/>	<input type="checkbox"/>
o-Nitrophenol	<input checked="" type="checkbox"/>	<input type="checkbox"/>	p-Cresol	<input checked="" type="checkbox"/>	<input type="checkbox"/>
p-Dichlorobenzene	<input checked="" type="checkbox"/>	<input checked="" type="checkbox"/>	Pentachlorophenol	<input checked="" type="checkbox"/>	<input type="checkbox"/>
Phenanthrene	<input type="checkbox"/>	<input checked="" type="checkbox"/>	Phenol	<input checked="" type="checkbox"/>	<input type="checkbox"/>
p-Nitrophenol	<input checked="" type="checkbox"/>	<input type="checkbox"/>	Pyrene	<input checked="" type="checkbox"/>	<input checked="" type="checkbox"/>
Selenium	<input checked="" type="checkbox"/>	<input checked="" type="checkbox"/>	Silver	<input checked="" type="checkbox"/>	<input checked="" type="checkbox"/>
Sodium (elemental)	<input checked="" type="checkbox"/>	<input type="checkbox"/>	Styrene	<input checked="" type="checkbox"/>	<input checked="" type="checkbox"/>
Tetrachloroethene	<input checked="" type="checkbox"/>	<input checked="" type="checkbox"/>	Thallium	<input checked="" type="checkbox"/>	<input checked="" type="checkbox"/>
Toluene	<input checked="" type="checkbox"/>	<input checked="" type="checkbox"/>	Trichloroethene	<input checked="" type="checkbox"/>	<input type="checkbox"/>
Trichlorofluoromethane	<input checked="" type="checkbox"/>	<input type="checkbox"/>	Vinyl acetate	<input checked="" type="checkbox"/>	<input type="checkbox"/>
Vinyl chloride	<input checked="" type="checkbox"/>	<input type="checkbox"/>	Xylenes	<input checked="" type="checkbox"/>	<input checked="" type="checkbox"/>
Zinc	<input checked="" type="checkbox"/>	<input checked="" type="checkbox"/>			

**GEORGIA ENVIRONMENTAL PROTECTION DIVISION
HAZARDOUS SITE INVENTORY**

Site Number **10188**

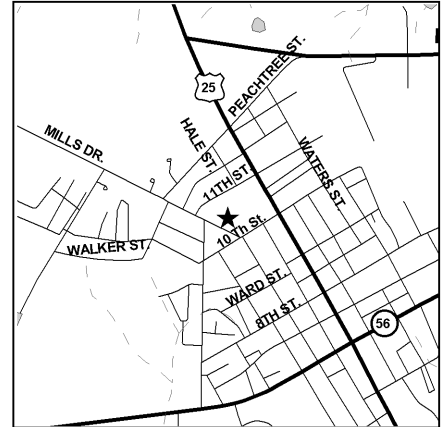
SITE NAME: Atlas Chemical Company
LOCATION: Junction 11th Street & Hale Street
Waynesboro, Burke County, GA 30830

Latitude 33° 05' 46" N Longitude 82° 01' 23" W

ACREAGE 12.5 **PARCEL NUMBER** W01 098 **DATE LISTED** 7/1/1994

LAST KNOWN PROPERTY OWNER:

Central of Georgia Railroad c/o Norfolk Southern Corp.
1200 Peachtree St. NE, Box 13
Atlanta, GA 30309



STATUS OF CLEANUP ACTIVITIES:

Cleanup activities are being conducted for source materials, soil, and groundwater.

CLEANUP PRIORITY: The Director has designated this site as a Class II

GA EPD DIRECTOR'S DETERMINATION REGARDING CORRECTIVE ACTION:

Pending

REGULATED SUBSTANCES RELEASED, AND THREATS TO HUMAN HEALTH AND ENVIRONMENT POSED BY THE RELEASE:

This site has a known release of DDT in soil at levels exceeding the reportable quantity. This site has unlimited access. The nearest resident individual is less than 300 feet from the area affected by the release.

REGULATED SUBSTANCES:

Substance Name	GW	Soil	Substance Name	GW	Soil
1,2,3-Trichloropropane	<input checked="" type="checkbox"/>	<input type="checkbox"/>	1,2-Dichloroethane	<input checked="" type="checkbox"/>	<input type="checkbox"/>
1,2-Dichloropropane	<input checked="" type="checkbox"/>	<input type="checkbox"/>	Aldrin	<input checked="" type="checkbox"/>	<input checked="" type="checkbox"/>
alpha-Benzenehexachloride	<input checked="" type="checkbox"/>	<input checked="" type="checkbox"/>	beta-Benzenehexachloride	<input checked="" type="checkbox"/>	<input checked="" type="checkbox"/>
Carbon tetrachloride	<input checked="" type="checkbox"/>	<input type="checkbox"/>	Chlordane	<input type="checkbox"/>	<input checked="" type="checkbox"/>
Chloroform	<input checked="" type="checkbox"/>	<input type="checkbox"/>	DDD	<input type="checkbox"/>	<input checked="" type="checkbox"/>
DDE	<input type="checkbox"/>	<input checked="" type="checkbox"/>	DDT	<input checked="" type="checkbox"/>	<input checked="" type="checkbox"/>
delta-Benzenehexachloride	<input checked="" type="checkbox"/>	<input checked="" type="checkbox"/>	Dieldrin	<input type="checkbox"/>	<input checked="" type="checkbox"/>
Endosulfan (alpha)	<input checked="" type="checkbox"/>	<input checked="" type="checkbox"/>	Endosulfan sulfate	<input checked="" type="checkbox"/>	<input checked="" type="checkbox"/>
Endrin	<input checked="" type="checkbox"/>	<input checked="" type="checkbox"/>	Endrin aldehyde	<input type="checkbox"/>	<input checked="" type="checkbox"/>
Heptachlor	<input checked="" type="checkbox"/>	<input checked="" type="checkbox"/>	Lindane	<input checked="" type="checkbox"/>	<input checked="" type="checkbox"/>
Methyl parathion	<input type="checkbox"/>	<input checked="" type="checkbox"/>	Naphthalene	<input checked="" type="checkbox"/>	<input type="checkbox"/>
Toxaphene	<input type="checkbox"/>	<input checked="" type="checkbox"/>			

**GEORGIA ENVIRONMENTAL PROTECTION DIVISION
HAZARDOUS SITE INVENTORY**

Site Number **10191**

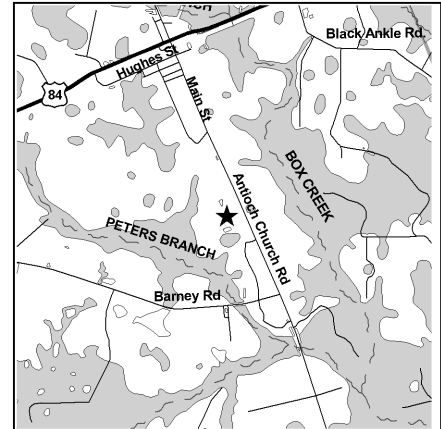
SITE NAME: Barlow Creosote
LOCATION: Route 2 (Antioch Church Road)
Argyle, Clinch County, GA 31634

Latitude 31° 03' 28" N Longitude 82° 38' 33" W

ACREAGE **PARCEL NUMBER** **DATE LISTED**
10.26 114 005 6/29/1994

LAST KNOWN PROPERTY OWNER:

Barlow Creosoting / Treatment c/o Bonnie Lanier
P.O Box 412
Homerville, GA 31634



STATUS OF CLEANUP ACTIVITIES:

Identified responsible parties are unable or unwilling to conduct the required investigation and/or cleanup under the Hazardous Site Response Act for source materials, soil, and groundwater. EPD may perform these actions using state funding from the Hazardous Waste Trust Fund and may lien the property or pursue cost recovery.

CLEANUP PRIORITY: The Director has designated this site as a Class I

GA EPD DIRECTOR'S DETERMINATION REGARDING CORRECTIVE ACTION:

The Director has determined that this site requires corrective action.

REGULATED SUBSTANCES RELEASED, AND THREATS TO HUMAN HEALTH AND ENVIRONMENT POSED BY THE RELEASE:

This site has a known release of Benzo(b)fluoranthene in groundwater at levels exceeding the reportable quantity. No human exposure via drinking water is suspected from this release. The nearest drinking water well is between 0.5 and 1 miles from the area affected by the release.

This site has a known release of Benzo(b)fluoranthene in soil at levels exceeding the reportable quantity. This site has unlimited access. The nearest resident individual is between 1001 and 3000 feet from the area affected by the release.

REGULATED SUBSTANCES:

Substance Name	GW	Soil	Substance Name	GW	Soil
2,4-Dimethylphenol	<input checked="" type="checkbox"/>	<input type="checkbox"/>	Acenaphthene	<input checked="" type="checkbox"/>	<input checked="" type="checkbox"/>
Acenaphthylene	<input type="checkbox"/>	<input checked="" type="checkbox"/>	Anthracene	<input checked="" type="checkbox"/>	<input checked="" type="checkbox"/>
Arsenic	<input type="checkbox"/>	<input checked="" type="checkbox"/>	Benzene	<input type="checkbox"/>	<input checked="" type="checkbox"/>
Benzo(a)anthracene	<input type="checkbox"/>	<input checked="" type="checkbox"/>	Benzo(a)pyrene	<input type="checkbox"/>	<input checked="" type="checkbox"/>
Benzo(b)fluoranthene	<input checked="" type="checkbox"/>	<input checked="" type="checkbox"/>	Benzo(ghi)perylene	<input type="checkbox"/>	<input checked="" type="checkbox"/>
Benzo(k)fluoranthene	<input type="checkbox"/>	<input checked="" type="checkbox"/>	bis(2-Ethylhexyl) phthalate	<input type="checkbox"/>	<input checked="" type="checkbox"/>
Chrysene	<input checked="" type="checkbox"/>	<input checked="" type="checkbox"/>	Dichloromethane	<input type="checkbox"/>	<input checked="" type="checkbox"/>
Dioxin	<input type="checkbox"/>	<input checked="" type="checkbox"/>	Fluoranthene	<input type="checkbox"/>	<input checked="" type="checkbox"/>
Fluorene	<input type="checkbox"/>	<input checked="" type="checkbox"/>	Lead	<input type="checkbox"/>	<input checked="" type="checkbox"/>
Mercury	<input type="checkbox"/>	<input checked="" type="checkbox"/>	Naphthalene	<input checked="" type="checkbox"/>	<input checked="" type="checkbox"/>
Pentachlorophenol	<input checked="" type="checkbox"/>	<input checked="" type="checkbox"/>	Phenanthrene	<input checked="" type="checkbox"/>	<input checked="" type="checkbox"/>
Pyrene	<input type="checkbox"/>	<input checked="" type="checkbox"/>			

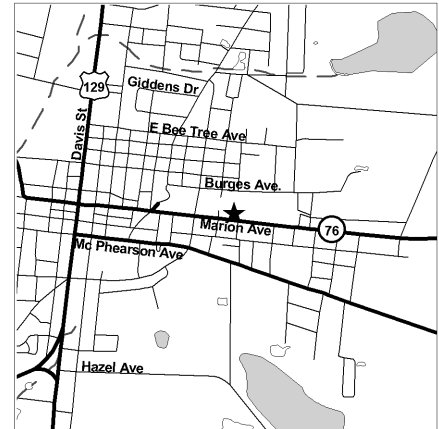
SITE NAME: Berrien Products
LOCATION: East Marion Ave. (Hwy 76) (East of N. Mathis St.)
Nashville, Berrien County, GA 31639

Latitude 31° 12' 24" N Longitude 83° 14' 30" W

ACREAGE 3.07 **PARCEL NUMBER** N15 167 000 **DATE LISTED** 6/29/1994

LAST KNOWN PROPERTY OWNER:

Perry Miller
1009 Old Coffee Road
Nashville, GA 31639



STATUS OF CLEANUP ACTIVITIES:

Hazardous Site Response Act cleanup levels have been met for source materials and soil. Identified responsible parties are unable or unwilling to conduct the required investigation and/or cleanup under the Hazardous Site Response Act for groundwater. EPD may perform these actions using state funding from the Hazardous Waste Trust Fund and may lien the property or pursue cost recovery.

CLEANUP PRIORITY: The Director has designated this site as a Class I

GA EPD DIRECTOR'S DETERMINATION REGARDING CORRECTIVE ACTION:

The Director has determined that this site requires corrective action.

REGULATED SUBSTANCES RELEASED, AND THREATS TO HUMAN HEALTH AND ENVIRONMENT POSED BY THE RELEASE:

This site has a known release of Lindane in groundwater at levels exceeding the reportable quantity. No human exposure via drinking water is suspected from this release. The nearest drinking water well is less than 0.5 miles from the area affected by the release.

This site has a known release of DDT in soil at levels exceeding the reportable quantity. This site has unlimited access. The nearest resident individual is less than 300 feet from the area affected by the release.

REGULATED SUBSTANCES:

Substance Name	GW	Soil	Substance Name	GW	Soil
2,4-Dichlorophenoxyacetic acid, salts and esters	<input checked="" type="checkbox"/>	<input type="checkbox"/>	Aldrin	<input type="checkbox"/>	<input checked="" type="checkbox"/>
Benzenehexachloride	<input type="checkbox"/>	<input checked="" type="checkbox"/>	beta-Benzenehexachloride	<input type="checkbox"/>	<input checked="" type="checkbox"/>
Chlordane	<input type="checkbox"/>	<input checked="" type="checkbox"/>	DDD	<input type="checkbox"/>	<input checked="" type="checkbox"/>
DDE	<input type="checkbox"/>	<input checked="" type="checkbox"/>	DDT	<input type="checkbox"/>	<input checked="" type="checkbox"/>
Dieldrin	<input type="checkbox"/>	<input checked="" type="checkbox"/>	Endosulfan (alpha)	<input type="checkbox"/>	<input checked="" type="checkbox"/>
Endosulfan-II	<input type="checkbox"/>	<input checked="" type="checkbox"/>	Endrin	<input type="checkbox"/>	<input checked="" type="checkbox"/>
Heptachlor	<input type="checkbox"/>	<input checked="" type="checkbox"/>	Heptachlor epoxide	<input type="checkbox"/>	<input checked="" type="checkbox"/>
Lindane	<input checked="" type="checkbox"/>	<input checked="" type="checkbox"/>	Nitrophenols	<input checked="" type="checkbox"/>	<input type="checkbox"/>
Toxaphene	<input type="checkbox"/>	<input checked="" type="checkbox"/>			

**GEORGIA ENVIRONMENTAL PROTECTION DIVISION
HAZARDOUS SITE INVENTORY**

Site Number **10196**

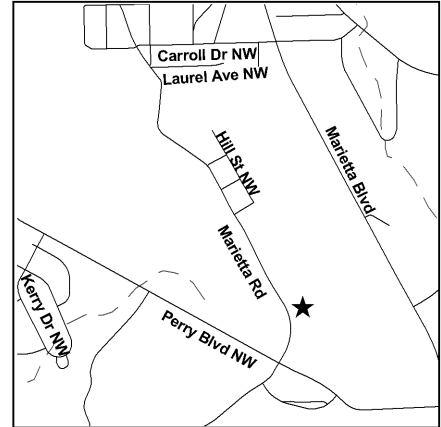
SITE NAME: Estech General Chemicals
LOCATION: 1551 Marietta Road at Inman Railyard
Atlanta, Fulton County, GA 30318

Latitude 33° 47' 27" N Longitude 84° 26' 07" W

ACREAGE **PARCEL NUMBER** **DATE LISTED**
18.36 17-0191-LL0244 6/29/1994

LAST KNOWN PROPERTY OWNER:

BFEL Indemnitor, Inc.
1 Conagra Drive MS-PTG
Omaha, NE 68102



STATUS OF CLEANUP ACTIVITIES:

Cleanup activities are being conducted for source materials, soil, and groundwater.

CLEANUP PRIORITY: The Director has designated this site as a Class V

GA EPD DIRECTOR'S DETERMINATION REGARDING CORRECTIVE ACTION:

The Director has determined that this site requires corrective action.

REGULATED SUBSTANCES RELEASED, AND THREATS TO HUMAN HEALTH AND ENVIRONMENT POSED BY THE RELEASE:

This site has a suspected release of Arsenic in groundwater at levels exceeding the reportable quantity. No human exposure via drinking water is suspected from this release. The nearest drinking water well is between 0.5 and 1 miles from the area affected by the release.

This site has a known release of Dieldrin in soil at levels exceeding the reportable quantity. This site has unlimited access. The nearest resident individual is between 1001 and 3000 feet from the area affected by the release.

REGULATED SUBSTANCES:

Substance Name	GW	Soil	Substance Name	GW	Soil
Aldrin	<input checked="" type="checkbox"/>	<input checked="" type="checkbox"/>	alpha-Benzenhexachloride	<input checked="" type="checkbox"/>	<input checked="" type="checkbox"/>
Arsenic	<input checked="" type="checkbox"/>	<input checked="" type="checkbox"/>	Arsenic	<input checked="" type="checkbox"/>	<input checked="" type="checkbox"/>
beta-Benzenhexachloride	<input checked="" type="checkbox"/>	<input type="checkbox"/>	Chlordane	<input checked="" type="checkbox"/>	<input checked="" type="checkbox"/>
Copper	<input checked="" type="checkbox"/>	<input type="checkbox"/>	DDD	<input checked="" type="checkbox"/>	<input checked="" type="checkbox"/>
DDE	<input checked="" type="checkbox"/>	<input checked="" type="checkbox"/>	DDT	<input checked="" type="checkbox"/>	<input type="checkbox"/>
DDT	<input type="checkbox"/>	<input checked="" type="checkbox"/>	delta-Benzenhexachloride	<input checked="" type="checkbox"/>	<input type="checkbox"/>
Dieldrin	<input checked="" type="checkbox"/>	<input checked="" type="checkbox"/>	Heptachlor	<input checked="" type="checkbox"/>	<input checked="" type="checkbox"/>
Lead	<input checked="" type="checkbox"/>	<input checked="" type="checkbox"/>	Lindane	<input checked="" type="checkbox"/>	<input type="checkbox"/>
Toxaphene	<input checked="" type="checkbox"/>	<input type="checkbox"/>	Zinc	<input checked="" type="checkbox"/>	<input type="checkbox"/>

**GEORGIA ENVIRONMENTAL PROTECTION DIVISION
HAZARDOUS SITE INVENTORY**

Site Number **10198**

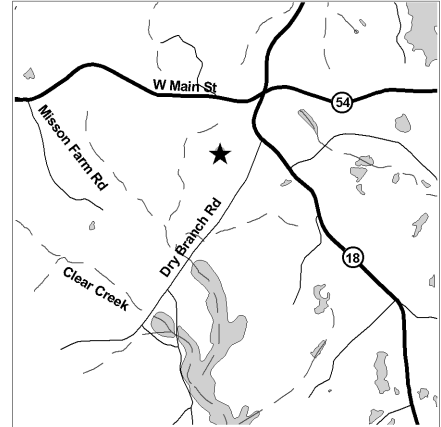
SITE NAME: Gordon Service Company
LOCATION: Hwy 18; 1,300 ft S of Hwy 18 & 57 intersection
 Gordon, Wilkinson County, GA 31031

Latitude 32° 51' 14" N Longitude 83° 21' 08" W

ACREAGE **PARCEL NUMBER** **DATE LISTED**
 5 024 - 009 6/29/1994

LAST KNOWN PROPERTY OWNER:

Estate of Eleanor H. Ward c/o Carl D. Ward
 400 Spalding Road
 Montezuma, GA 31063



STATUS OF CLEANUP ACTIVITIES:

Although directed to by EPD, identified responsible parties are not currently performing the required investigation and/or cleanup under the Hazardous Site Response Act for source materials and groundwater. Enforcement is pending.

CLEANUP PRIORITY: The Director has designated this site as a Class I

GA EPD DIRECTOR'S DETERMINATION REGARDING CORRECTIVE ACTION:

The Director has determined that this site requires corrective action.

REGULATED SUBSTANCES RELEASED, AND THREATS TO HUMAN HEALTH AND ENVIRONMENT POSED BY THE RELEASE:

This site has a known release of Lead in groundwater at levels exceeding the reportable quantity. No human exposure via drinking water is suspected from this release. The nearest drinking water well is less than 0.5 miles from the area affected by the release.

This site has a known release of Lead in soil at levels exceeding the reportable quantity. This site has unlimited access. The nearest resident individual is between 1001 and 3000 feet from the area affected by the release.

REGULATED SUBSTANCES:

Substance Name	GW	Soil	Substance Name	GW	Soil
Arsenic	<input checked="" type="checkbox"/>	<input checked="" type="checkbox"/>	Asbestos	<input type="checkbox"/>	<input checked="" type="checkbox"/>
Carbaryl	<input type="checkbox"/>	<input checked="" type="checkbox"/>	Chromium	<input checked="" type="checkbox"/>	<input checked="" type="checkbox"/>
Diazinon	<input type="checkbox"/>	<input checked="" type="checkbox"/>	Lead	<input checked="" type="checkbox"/>	<input checked="" type="checkbox"/>
Mercury	<input checked="" type="checkbox"/>	<input checked="" type="checkbox"/>	Nickel	<input checked="" type="checkbox"/>	<input checked="" type="checkbox"/>
Potassium hydroxide	<input type="checkbox"/>	<input checked="" type="checkbox"/>	Sodium hydroxide	<input type="checkbox"/>	<input checked="" type="checkbox"/>
Sulfuric acid	<input type="checkbox"/>	<input checked="" type="checkbox"/>	Zinc	<input type="checkbox"/>	<input checked="" type="checkbox"/>

**GEORGIA ENVIRONMENTAL PROTECTION DIVISION
HAZARDOUS SITE INVENTORY**

Site Number **10200**

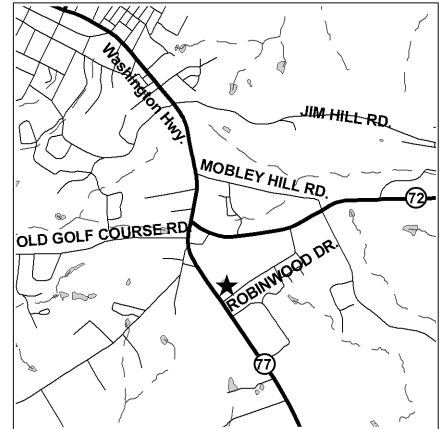
SITE NAME: Martin Fireproofing Georgia, Inc.
LOCATION: 1318 Washington Highway
Elberton, Elbert County, GA 30635

Latitude 34° 05' 06" N Longitude 82° 50' 37" W

ACREAGE	PARCEL NUMBER	DATE LISTED
7.75	0421-006A	6/29/1994
10.01	0421-006	6/29/1994

LAST KNOWN PROPERTY OWNER:

Martin Fireproofing Georgia, Inc. c/o John Martin Jr.
4217 Transit Rd.
Williamsville, NY 14221-7205



STATUS OF CLEANUP ACTIVITIES:

Identified responsible parties are unable or unwilling to conduct the required investigation and/or cleanup under the Hazardous Site Response Act for source materials, soil, and groundwater. EPD may perform these actions using state funding from the Hazardous Waste Trust Fund and may lien the property or pursue cost recovery.

CLEANUP PRIORITY: The Director has designated this site as a Class I

GA EPD DIRECTOR'S DETERMINATION REGARDING CORRECTIVE ACTION:

The Director has determined that this site requires corrective action.

REGULATED SUBSTANCES RELEASED, AND THREATS TO HUMAN HEALTH AND ENVIRONMENT POSED BY THE RELEASE:

This site has a known release of Hexachlorodibenzo-p-dioxins in soil at levels exceeding the reportable quantity. This site has unlimited access. The nearest resident individual is between 301 and 1000 feet from the area affected by the release.

REGULATED SUBSTANCES:

Substance Name	GW	Soil	Substance Name	GW	Soil
bis(2-Ethylhexyl) phthalate	<input type="checkbox"/>	<input checked="" type="checkbox"/>	Dioxin	<input type="checkbox"/>	<input checked="" type="checkbox"/>
Hexachlorodibenzofurans	<input type="checkbox"/>	<input checked="" type="checkbox"/>	Hexachlorodibenzo-p-dioxins	<input type="checkbox"/>	<input checked="" type="checkbox"/>
Pentachlorodibenzofurans	<input type="checkbox"/>	<input checked="" type="checkbox"/>	Pentachlorodibenzo-p-dioxins	<input type="checkbox"/>	<input checked="" type="checkbox"/>
Pentachlorophenol	<input type="checkbox"/>	<input checked="" type="checkbox"/>			

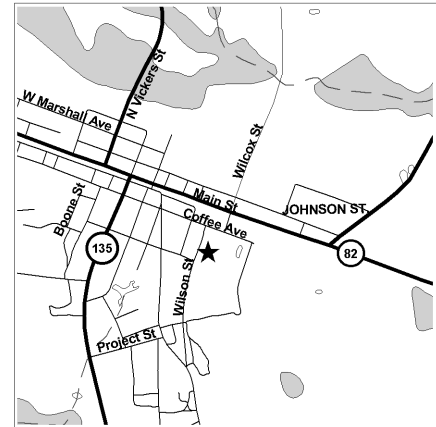
SITE NAME: McCranie Brothers Wood Preserving
LOCATION: US Hwy 82 (Coffee Avenue & Wilcox Street)
Willacoochee, Atkinson County, GA 31650

Latitude 31° 20' 13" N Longitude 83° 02' 31" W

ACREAGE 38.31 **PARCEL NUMBER** W009 023 **DATE LISTED** 6/29/1994

LAST KNOWN PROPERTY OWNER:

McCranie Brothers Wood Preserving, Inc. c/o
George F. McCranie IV
301 East Jackson Street
Douglas, GA 31533



STATUS OF CLEANUP ACTIVITIES:

Hazardous Site Response Act cleanup levels have been met for source materials and soil. Identified responsible parties are unable or unwilling to conduct the required investigation and/or cleanup under the Hazardous Site Response Act for groundwater. EPD may perform these actions using state funding from the Hazardous Waste Trust Fund and may lien the property or pursue cost recovery.

CLEANUP PRIORITY: The Director has designated this site as a Class I

GA EPD DIRECTOR'S DETERMINATION REGARDING CORRECTIVE ACTION:

The Director has determined that this site requires corrective action.

REGULATED SUBSTANCES RELEASED, AND THREATS TO HUMAN HEALTH AND ENVIRONMENT POSED BY THE RELEASE:

This site has a known release of Arsenic in groundwater at levels exceeding the reportable quantity. No human exposure via drinking water is suspected from this release. The nearest drinking water well is between 0.5 and 1 miles from the area affected by the release.

This site has a known release of Arsenic in soil at levels exceeding the reportable quantity. This site has limited access. The nearest resident individual is between 301 and 1000 feet from the area affected by the release.

REGULATED SUBSTANCES:

Substance Name	GW	Soil	Substance Name	GW	Soil
2,4-Dimethylphenol	<input checked="" type="checkbox"/>	<input checked="" type="checkbox"/>	Acenaphthylene	<input checked="" type="checkbox"/>	<input checked="" type="checkbox"/>
Anthracene	<input checked="" type="checkbox"/>	<input checked="" type="checkbox"/>	Arsenic	<input checked="" type="checkbox"/>	<input checked="" type="checkbox"/>
Benzidine	<input type="checkbox"/>	<input checked="" type="checkbox"/>	Benzo(a)anthracene	<input checked="" type="checkbox"/>	<input checked="" type="checkbox"/>
Benzo(a)pyrene	<input checked="" type="checkbox"/>	<input type="checkbox"/>	Benzo(b)fluoranthene	<input checked="" type="checkbox"/>	<input checked="" type="checkbox"/>
Benzo(ghi)perylene	<input type="checkbox"/>	<input checked="" type="checkbox"/>	Benzo(k)fluoranthene	<input checked="" type="checkbox"/>	<input checked="" type="checkbox"/>
bis(2-Ethylhexyl) phthalate	<input checked="" type="checkbox"/>	<input type="checkbox"/>	Butyl benzyl phthalate	<input checked="" type="checkbox"/>	<input type="checkbox"/>
Chromium	<input checked="" type="checkbox"/>	<input checked="" type="checkbox"/>	Chrysene	<input checked="" type="checkbox"/>	<input checked="" type="checkbox"/>
Copper	<input checked="" type="checkbox"/>	<input checked="" type="checkbox"/>	Creosote	<input checked="" type="checkbox"/>	<input checked="" type="checkbox"/>
Fluoranthene	<input checked="" type="checkbox"/>	<input checked="" type="checkbox"/>	Fluorene	<input checked="" type="checkbox"/>	<input checked="" type="checkbox"/>
Hexachlorobenzene	<input type="checkbox"/>	<input checked="" type="checkbox"/>	Indeno(1,2,3-cd)pyrene	<input checked="" type="checkbox"/>	<input checked="" type="checkbox"/>
Naphthalene	<input checked="" type="checkbox"/>	<input checked="" type="checkbox"/>	o-Cresol	<input checked="" type="checkbox"/>	<input checked="" type="checkbox"/>
p-Cresol	<input checked="" type="checkbox"/>	<input checked="" type="checkbox"/>	Pentachlorophenol	<input checked="" type="checkbox"/>	<input checked="" type="checkbox"/>
Phenanthrene	<input checked="" type="checkbox"/>	<input checked="" type="checkbox"/>	Phenol	<input checked="" type="checkbox"/>	<input checked="" type="checkbox"/>
p-Nitrophenol	<input checked="" type="checkbox"/>	<input checked="" type="checkbox"/>	Pyrene	<input checked="" type="checkbox"/>	<input checked="" type="checkbox"/>

**GEORGIA ENVIRONMENTAL PROTECTION DIVISION
HAZARDOUS SITE INVENTORY**

Site Number **10204**

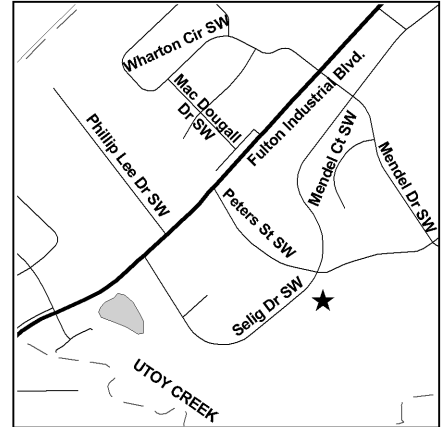
SITE NAME: Metalplate Galvanizing Corp
LOCATION: 505 Selig Drive SW
 Atlanta, Fulton County, GA 30336

Latitude 33° 44' 43" N Longitude 84° 32' 44" W

ACREAGE **PARCEL NUMBER** **DATE LISTED**
 8.22 14F-0082-LL034-6 6/29/1994

LAST KNOWN PROPERTY OWNER:

Metalplate Galvanizing, L.P.
 505 Selig Drive SW
 Atlanta, GA 30336



STATUS OF CLEANUP ACTIVITIES:

Hazardous Site Response Act cleanup levels have been met for source materials and soil. Cleanup activities are being conducted for groundwater.

CLEANUP PRIORITY: The Director has designated this site as a Class V

GA EPD DIRECTOR'S DETERMINATION REGARDING CORRECTIVE ACTION:

The Director has determined that this site requires corrective action.

REGULATED SUBSTANCES RELEASED, AND THREATS TO HUMAN HEALTH AND ENVIRONMENT POSED BY THE RELEASE:

This site has a known release of Lead in soil at levels exceeding the reportable quantity. This site has unlimited access. The nearest resident individual is between 1001 and 3000 feet from the area affected by the release.

REGULATED SUBSTANCES:

Substance Name	GW	Soil	Substance Name	GW	Soil
Lead	<input checked="" type="checkbox"/>	<input checked="" type="checkbox"/>	Zinc	<input checked="" type="checkbox"/>	<input checked="" type="checkbox"/>

**GEORGIA ENVIRONMENTAL PROTECTION DIVISION
HAZARDOUS SITE INVENTORY**

Site Number **10205**

SITE NAME: Moultrie Wood Preserving Company
LOCATION: 1st Avenue NE
 Moultrie, Colquitt County, GA 30260

Latitude 31° 10' 53" N Longitude 83° 46' 19" W

ACREAGE 2 **PARCEL NUMBER** M 044 038 **DATE LISTED** 6/29/1994

LAST KNOWN PROPERTY OWNER:

Moultrie Wood Preserving c/o Charles A. Cowan
 11 East Main Street, Suite 201
 Cartersville, GA 30120



STATUS OF CLEANUP ACTIVITIES:

Hazardous Site Response Act cleanup levels have been met for source materials and soil. Identified responsible parties are unable or unwilling to conduct the required investigation and/or cleanup under the Hazardous Site Response Act for groundwater. EPD may perform these actions using state funding from the Hazardous Waste Trust Fund and may lien the property or pursue cost recovery.

CLEANUP PRIORITY: The Director has designated this site as a Class II

GA EPD DIRECTOR'S DETERMINATION REGARDING CORRECTIVE ACTION:

Pending

REGULATED SUBSTANCES RELEASED, AND THREATS TO HUMAN HEALTH AND ENVIRONMENT POSED BY THE RELEASE:

This site has a known release of Pentachlorophenol in groundwater at levels exceeding the reportable quantity. No human exposure via drinking water is suspected from this release. The nearest drinking water well is between 0.5 and 1 miles from the area affected by the release.

This site has a known release of Arsenic in soil at levels exceeding the reportable quantity. This site has unlimited access. The nearest resident individual is less than 300 feet from the area affected by the release.

REGULATED SUBSTANCES:

Substance Name	GW	Soil	Substance Name	GW	Soil
2,4-Dimethylphenol	<input checked="" type="checkbox"/>	<input type="checkbox"/>	Acenaphthene	<input checked="" type="checkbox"/>	<input checked="" type="checkbox"/>
Acenaphthylene	<input checked="" type="checkbox"/>	<input type="checkbox"/>	Anthracene	<input checked="" type="checkbox"/>	<input checked="" type="checkbox"/>
Arsenic	<input type="checkbox"/>	<input checked="" type="checkbox"/>	Benzene	<input checked="" type="checkbox"/>	<input type="checkbox"/>
Benzo(a)anthracene	<input type="checkbox"/>	<input checked="" type="checkbox"/>	Benzo(b)fluoranthene	<input type="checkbox"/>	<input checked="" type="checkbox"/>
Benzo(k)fluoranthene	<input type="checkbox"/>	<input checked="" type="checkbox"/>	Benzo(j)fluoranthene	<input type="checkbox"/>	<input checked="" type="checkbox"/>
Chrysene	<input type="checkbox"/>	<input checked="" type="checkbox"/>	Fluoranthene	<input type="checkbox"/>	<input checked="" type="checkbox"/>
Fluorene	<input checked="" type="checkbox"/>	<input checked="" type="checkbox"/>	m-Cresol	<input checked="" type="checkbox"/>	<input type="checkbox"/>
Naphthalene	<input type="checkbox"/>	<input checked="" type="checkbox"/>	o-Cresol	<input checked="" type="checkbox"/>	<input type="checkbox"/>
p-Cresol	<input checked="" type="checkbox"/>	<input type="checkbox"/>	Pentachlorophenol	<input checked="" type="checkbox"/>	<input checked="" type="checkbox"/>
Phenanthrene	<input checked="" type="checkbox"/>	<input checked="" type="checkbox"/>	Phenol	<input checked="" type="checkbox"/>	<input type="checkbox"/>
Pyrene	<input type="checkbox"/>	<input checked="" type="checkbox"/>	Toluene	<input checked="" type="checkbox"/>	<input type="checkbox"/>
Xylenes	<input checked="" type="checkbox"/>	<input type="checkbox"/>			

**GEORGIA ENVIRONMENTAL PROTECTION DIVISION
HAZARDOUS SITE INVENTORY**

Site Number **10206**

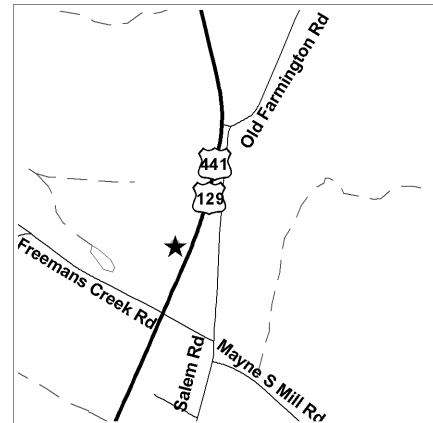
SITE NAME: Murrow Brothers Delinting Waste
LOCATION: 3361 Macon Highway
Farmington, Oconee County, GA 30638

Latitude 33° 46' 47" N Longitude 83° 25' 30" W

ACREAGE **PARCEL NUMBER** **DATE LISTED**
12.1 A 08 018 6/29/1994

LAST KNOWN PROPERTY OWNER:

Henry T. Murrow
P.O. Box 783
Farmington, GA 30638



STATUS OF CLEANUP ACTIVITIES:

Identified responsible parties are unable or unwilling to conduct the required investigation and/or cleanup under the Hazardous Site Response Act for source materials, soil, and groundwater. EPD may perform these actions using state funding from the Hazardous Waste Trust Fund and may lien the property or pursue cost recovery.

CLEANUP PRIORITY: The Director has designated this site as a Class II

GA EPD DIRECTOR'S DETERMINATION REGARDING CORRECTIVE ACTION:

Pending

REGULATED SUBSTANCES RELEASED, AND THREATS TO HUMAN HEALTH AND ENVIRONMENT POSED BY THE RELEASE:

This site has a known release of Carbon tetrachloride in groundwater at levels exceeding the reportable quantity. No human exposure via drinking water is suspected from this release. The nearest drinking water well is less than 0.5 miles from the area affected by the release.

This site has a known release of Lead in soil at levels exceeding the reportable quantity. This site has limited access. The nearest resident individual is between 301 and 1000 feet from the area affected by the release.

REGULATED SUBSTANCES:

Substance Name	GW	Soil	Substance Name	GW	Soil
1,2-Dichloroethane	<input checked="" type="checkbox"/>	<input type="checkbox"/>	Carbon disulfide	<input type="checkbox"/>	<input checked="" type="checkbox"/>
Carbon tetrachloride	<input checked="" type="checkbox"/>	<input type="checkbox"/>	DDD	<input type="checkbox"/>	<input checked="" type="checkbox"/>
DDT	<input type="checkbox"/>	<input checked="" type="checkbox"/>	delta-Benzenehexachloride	<input checked="" type="checkbox"/>	<input checked="" type="checkbox"/>
Dieldrin	<input type="checkbox"/>	<input checked="" type="checkbox"/>	Endosulfan sulfate	<input type="checkbox"/>	<input checked="" type="checkbox"/>
Lead	<input type="checkbox"/>	<input checked="" type="checkbox"/>	Methyl parathion	<input type="checkbox"/>	<input checked="" type="checkbox"/>
Toxaphene	<input type="checkbox"/>	<input checked="" type="checkbox"/>			

**GEORGIA ENVIRONMENTAL PROTECTION DIVISION
HAZARDOUS SITE INVENTORY**

Site Number **10219**

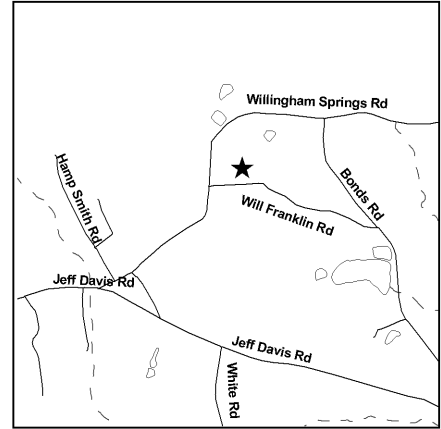
SITE NAME: W. F. Harris & Sons Wood Preserving
LOCATION: 1261 Will Franklin Road
Thomaston, Upson County, GA 30286

Latitude 32° 57' 36" N Longitude 84° 24' 39" W

ACREAGE 5 **PARCEL NUMBER** 020 027 **DATE LISTED** 6/29/1994

LAST KNOWN PROPERTY OWNER:

Ray Ellerbee
2509 Coatbridge Drive
Austin, TX 78745



STATUS OF CLEANUP ACTIVITIES:

Hazardous Site Response Act cleanup levels have been met for groundwater. Identified responsible parties are unable or unwilling to conduct the required investigation and/or cleanup under the Hazardous Site Response Act for source materials and soil. EPD may perform these actions using state funding from the Hazardous Waste Trust Fund and may lien the property or pursue cost recovery.

CLEANUP PRIORITY: The Director has designated this site as a Class I

GA EPD DIRECTOR'S DETERMINATION REGARDING CORRECTIVE ACTION:

The Director has determined that this site requires corrective action.

REGULATED SUBSTANCES RELEASED, AND THREATS TO HUMAN HEALTH AND ENVIRONMENT POSED BY THE RELEASE:

This site has a release of Arsenic that exceeds a reportable quantity because it has the potential to contaminate groundwater. The nearest drinking water well is less than 0.5 miles from the area affected by the release.

This site has a known release of Arsenic in soil at levels exceeding the reportable quantity. This site has unlimited access. The nearest resident individual is between 301 and 1000 feet from the area affected by the release.

REGULATED SUBSTANCES:

Substance Name	GW	Soil	Substance Name	GW	Soil
Arsenic	<input type="checkbox"/>	<input checked="" type="checkbox"/>			

**GEORGIA ENVIRONMENTAL PROTECTION DIVISION
HAZARDOUS SITE INVENTORY**

Site Number **10221**

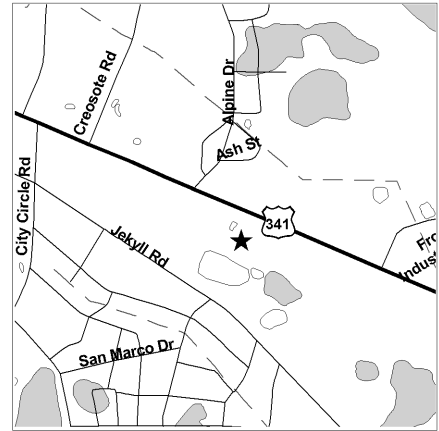
SITE NAME: Akzo Coatings (Former)
LOCATION: 1202 East Parker Street
Baxley, Appling County, GA 31513

Latitude 31° 46' 14" N Longitude 82° 19' 45" W

ACREAGE	PARCEL NUMBER	DATE LISTED
21.81	S003-015	6/29/1994
27.35	S003-001	6/29/1994

LAST KNOWN PROPERTY OWNER:

Lawter Inc.
200 N Lasalle St., Suite 2600
Chicago, IL 60601



STATUS OF CLEANUP ACTIVITIES:

Cleanup activities are being conducted for source materials, soil, and groundwater.

CLEANUP PRIORITY: The Director has designated this site as a Class II

GA EPD DIRECTOR'S DETERMINATION REGARDING CORRECTIVE ACTION:

Pending

REGULATED SUBSTANCES RELEASED, AND THREATS TO HUMAN HEALTH AND ENVIRONMENT POSED BY THE RELEASE:

This site has a known release of Arsenic in groundwater at levels exceeding the reportable quantity. No human exposure via drinking water is suspected from this release. The nearest drinking water well is between 0.5 and 1 miles from the area affected by the release.

REGULATED SUBSTANCES:

Substance Name	GW	Soil	Substance Name	GW	Soil
1,2-Dichloroethane	<input checked="" type="checkbox"/>	<input type="checkbox"/>	Acetone	<input checked="" type="checkbox"/>	<input type="checkbox"/>
Arsenic	<input checked="" type="checkbox"/>	<input type="checkbox"/>	Benzene	<input checked="" type="checkbox"/>	<input type="checkbox"/>
Chlorobenzene	<input checked="" type="checkbox"/>	<input type="checkbox"/>	Chromium	<input checked="" type="checkbox"/>	<input type="checkbox"/>
Ethylbenzene	<input checked="" type="checkbox"/>	<input type="checkbox"/>	Lead	<input checked="" type="checkbox"/>	<input type="checkbox"/>
Mercury	<input checked="" type="checkbox"/>	<input type="checkbox"/>	Methyl chloride	<input checked="" type="checkbox"/>	<input type="checkbox"/>
Toluene	<input checked="" type="checkbox"/>	<input type="checkbox"/>	Vinyl chloride	<input checked="" type="checkbox"/>	<input type="checkbox"/>
Xylenes	<input checked="" type="checkbox"/>	<input type="checkbox"/>	Zinc	<input checked="" type="checkbox"/>	<input type="checkbox"/>

**GEORGIA ENVIRONMENTAL PROTECTION DIVISION
HAZARDOUS SITE INVENTORY**

Site Number **10233**

SITE NAME: S&M Scrap Metal Company
LOCATION: Highway 82 East and Highway 319
Tifton, Tift County, GA 31794

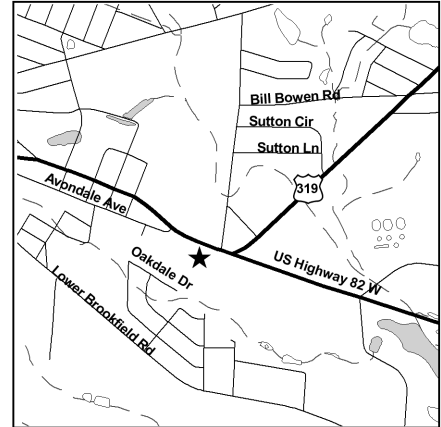
Latitude 31° 26' 46" N Longitude 83° 29' 21" W

ACREAGE 6.7 **PARCEL NUMBER** 0060 002 **DATE LISTED** 6/29/1994

LAST KNOWN PROPERTY OWNER:

J.V. Swearingen c/o Art Victor Walters
P.O. Box 3654
Tifton, GA 31793

Malenie K. Peavy
166 Spring Hill Drive
Tifton, GA 31793



STATUS OF CLEANUP ACTIVITIES:

Identified responsible parties are unable or unwilling to conduct the required investigation and/or cleanup under the Hazardous Site Response Act for source materials, soil, and groundwater. EPD may perform these actions using state funding from the Hazardous Waste Trust Fund and may lien the property or pursue cost recovery.

CLEANUP PRIORITY: The Director has designated this site as a Class I

GA EPD DIRECTOR'S DETERMINATION REGARDING CORRECTIVE ACTION:

The Director has determined that this site requires corrective action.

REGULATED SUBSTANCES RELEASED, AND THREATS TO HUMAN HEALTH AND ENVIRONMENT POSED BY THE RELEASE:

This site has a release of Chlordane that exceeds a reportable quantity because it has the potential to contaminate groundwater. The nearest drinking water well is less than 0.5 miles from the area affected by the release.

This site has a known release of Chlordane in soil at levels exceeding the reportable quantity. This site has limited access. The nearest resident individual is less than 300 feet from the area affected by the release.

REGULATED SUBSTANCES:

Substance Name	GW	Soil	Substance Name	GW	Soil
Acenaphthene	<input type="checkbox"/>	<input checked="" type="checkbox"/>	Acetone	<input type="checkbox"/>	<input checked="" type="checkbox"/>
alpha-Benzenehexachloride	<input type="checkbox"/>	<input checked="" type="checkbox"/>	Anthracene	<input type="checkbox"/>	<input checked="" type="checkbox"/>
Antimony	<input type="checkbox"/>	<input checked="" type="checkbox"/>	Aroclor 1248	<input checked="" type="checkbox"/>	<input type="checkbox"/>
Arsenic	<input type="checkbox"/>	<input checked="" type="checkbox"/>	Barium	<input type="checkbox"/>	<input checked="" type="checkbox"/>
Benzene	<input type="checkbox"/>	<input checked="" type="checkbox"/>	Benzo(a)anthracene	<input type="checkbox"/>	<input checked="" type="checkbox"/>
Benzo(a)pyrene	<input type="checkbox"/>	<input checked="" type="checkbox"/>	Benzo(b)fluoranthene	<input type="checkbox"/>	<input checked="" type="checkbox"/>
Benzo(ghi)perylene	<input type="checkbox"/>	<input checked="" type="checkbox"/>	Benzo(k)fluoranthene	<input type="checkbox"/>	<input checked="" type="checkbox"/>
Beryllium	<input type="checkbox"/>	<input checked="" type="checkbox"/>	Cadmium	<input type="checkbox"/>	<input checked="" type="checkbox"/>
Chlordane	<input checked="" type="checkbox"/>	<input checked="" type="checkbox"/>	Chromium	<input type="checkbox"/>	<input checked="" type="checkbox"/>
Chrysene	<input type="checkbox"/>	<input checked="" type="checkbox"/>	Cis-1,2-Dichloroethene	<input type="checkbox"/>	<input checked="" type="checkbox"/>
Copper	<input type="checkbox"/>	<input checked="" type="checkbox"/>	Cumene	<input type="checkbox"/>	<input checked="" type="checkbox"/>
DDD	<input type="checkbox"/>	<input checked="" type="checkbox"/>	DDE	<input type="checkbox"/>	<input checked="" type="checkbox"/>
DDT	<input type="checkbox"/>	<input checked="" type="checkbox"/>	delta-Benzenehexachloride	<input type="checkbox"/>	<input checked="" type="checkbox"/>
Dibenzo(a,h)anthracene	<input type="checkbox"/>	<input checked="" type="checkbox"/>	Dicamba	<input type="checkbox"/>	<input checked="" type="checkbox"/>
Dieldrin	<input type="checkbox"/>	<input checked="" type="checkbox"/>	Endosulfan (mixed isomers)	<input type="checkbox"/>	<input checked="" type="checkbox"/>
Endrin	<input type="checkbox"/>	<input checked="" type="checkbox"/>	Ethylbenzene	<input type="checkbox"/>	<input checked="" type="checkbox"/>
Fluoranthene	<input type="checkbox"/>	<input checked="" type="checkbox"/>	Fluorene	<input type="checkbox"/>	<input checked="" type="checkbox"/>
Hexachlorobenzene	<input type="checkbox"/>	<input checked="" type="checkbox"/>	Indeno(1,2,3-cd)pyrene	<input type="checkbox"/>	<input checked="" type="checkbox"/>
Isophorone	<input type="checkbox"/>	<input checked="" type="checkbox"/>	Lead	<input type="checkbox"/>	<input checked="" type="checkbox"/>

GEORGIA ENVIRONMENTAL PROTECTION DIVISION
HAZARDOUS SITE INVENTORY

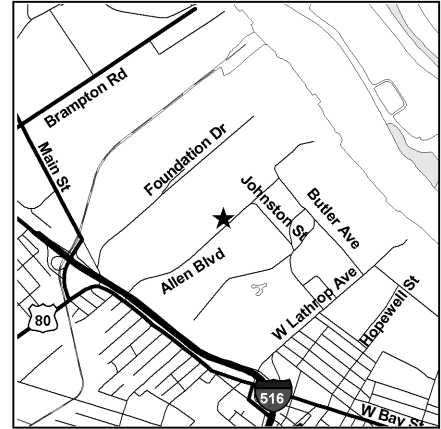
Site Number 10233

Mercury	<input type="checkbox"/>	<input checked="" type="checkbox"/>	Methyl bromide	<input type="checkbox"/>	<input checked="" type="checkbox"/>
Methyl ethyl ketone	<input type="checkbox"/>	<input checked="" type="checkbox"/>	Nickel	<input type="checkbox"/>	<input checked="" type="checkbox"/>
PCBs	<input type="checkbox"/>	<input checked="" type="checkbox"/>	Pentachlorophenol	<input type="checkbox"/>	<input checked="" type="checkbox"/>
Phenanthrene	<input type="checkbox"/>	<input checked="" type="checkbox"/>	Pyrene	<input type="checkbox"/>	<input checked="" type="checkbox"/>
Selenium	<input type="checkbox"/>	<input checked="" type="checkbox"/>	Silver	<input type="checkbox"/>	<input checked="" type="checkbox"/>
Tetrachloroethene	<input type="checkbox"/>	<input checked="" type="checkbox"/>	Thallium	<input type="checkbox"/>	<input checked="" type="checkbox"/>
Toluene	<input type="checkbox"/>	<input checked="" type="checkbox"/>	Toxaphene	<input type="checkbox"/>	<input checked="" type="checkbox"/>
Trichlorofluoromethane	<input type="checkbox"/>	<input checked="" type="checkbox"/>	Vinyl acetate	<input type="checkbox"/>	<input checked="" type="checkbox"/>
Vinyl chloride	<input type="checkbox"/>	<input checked="" type="checkbox"/>	Xylenes	<input type="checkbox"/>	<input checked="" type="checkbox"/>
Zinc	<input type="checkbox"/>	<input checked="" type="checkbox"/>			

**GEORGIA ENVIRONMENTAL PROTECTION DIVISION
HAZARDOUS SITE INVENTORY**

Site Number **10241**

SITE NAME: International Paper (Former Union Camp - Allen Blvd Landfill)
LOCATION: Allen Blvd next to SEPCO Substation
 Savannah, Chatham County, GA 31401



Latitude 32° 06' 07" N Longitude 81° 07' 52" W

ACREAGE **PARCEL NUMBER** **DATE LISTED**
 29.51 10623 01004 6/29/1994

LAST KNOWN PROPERTY OWNER:

International Paper Company
 P.O. Box 2118
 Memphis, TN 38101

STATUS OF CLEANUP ACTIVITIES:

Cleanup activities are being conducted for source materials and groundwater.

CLEANUP PRIORITY: The Director has designated this site as a Class IV

GA EPD DIRECTOR'S DETERMINATION REGARDING CORRECTIVE ACTION:

The Director has determined that this site requires corrective action.

REGULATED SUBSTANCES RELEASED, AND THREATS TO HUMAN HEALTH AND ENVIRONMENT POSED BY THE RELEASE:

This site has a known release of Lead in groundwater at levels exceeding the reportable quantity. No human exposure via drinking water is suspected from this release. The nearest drinking water well is between 1 and 2 miles from the area affected by the release.

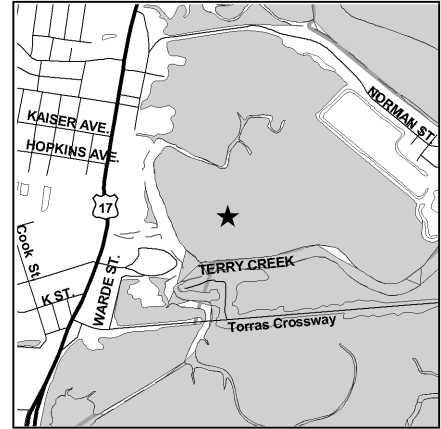
REGULATED SUBSTANCES:

Substance Name	GW	Soil	Substance Name	GW	Soil
Arsenic	<input checked="" type="checkbox"/>	<input type="checkbox"/>	Barium	<input checked="" type="checkbox"/>	<input checked="" type="checkbox"/>
Cadmium	<input checked="" type="checkbox"/>	<input type="checkbox"/>	Chromium	<input checked="" type="checkbox"/>	<input checked="" type="checkbox"/>
Lead	<input checked="" type="checkbox"/>	<input checked="" type="checkbox"/>	Mercury	<input checked="" type="checkbox"/>	<input type="checkbox"/>
Nickel	<input checked="" type="checkbox"/>	<input checked="" type="checkbox"/>			

**GEORGIA ENVIRONMENTAL PROTECTION DIVISION
HAZARDOUS SITE INVENTORY**

Site Number **10242**

SITE NAME: Terry Creek Dredge Spoil Area- NPL site
LOCATION: Terry & Dupree Creeks-east of US 17 & Torras Cause
 Brunswick, Glynn County, GA 31523



Latitude 31° 10' 01" N Longitude 81° 28' 04" W

ACREAGE	PARCEL NUMBER	DATE LISTED
105	Parcel 01-00144	6/29/1994
66	Parcel 01-00147	6/29/1994

LAST KNOWN PROPERTY OWNER:

Hercules
 P.O. Box 1517
 Brunswick, GA 31521-1517

Wells JW Lumber Company
 1612 Wentworth Drive
 Montgomery, AL 36106

STATUS OF CLEANUP ACTIVITIES:

Cleanup activities are being conducted for source materials, soil, and groundwater.

CLEANUP PRIORITY: The Director has designated this site as a Class II

GA EPD DIRECTOR'S DETERMINATION REGARDING CORRECTIVE ACTION:

Pending

REGULATED SUBSTANCES RELEASED, AND THREATS TO HUMAN HEALTH AND ENVIRONMENT POSED BY THE RELEASE:

This site has a known release of Toxaphene in soil at levels exceeding the reportable quantity. This site has unlimited access. The nearest resident individual is between 301 and 1000 feet from the area affected by the release.

REGULATED SUBSTANCES:

Substance Name	GW	Soil	Substance Name	GW	Soil
Toxaphene	<input checked="" type="checkbox"/>	<input checked="" type="checkbox"/>			

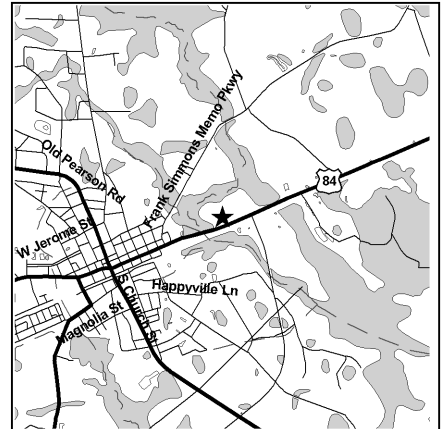
SITE NAME: Morgan Post Treating Impoundment
LOCATION: North of 887 Waycross Highway
Homerville, Clinch County, GA 31634

Latitude 31° 02' 35" N Longitude 82° 44' 04" W

ACREAGE 2 **PARCEL NUMBER** 081 011A **DATE LISTED** 6/29/1994

LAST KNOWN PROPERTY OWNER:

John Albert Morgan
941 Waycross Highway
Homerville, GA 31634



STATUS OF CLEANUP ACTIVITIES:

Hazardous Site Response Act cleanup levels have been met for source materials. Identified responsible parties are unable or unwilling to conduct the required investigation and/or cleanup under the Hazardous Site Response Act for soil and groundwater. EPD may perform these actions using state funding from the Hazardous Waste Trust Fund and may lien the property or pursue cost recovery.

CLEANUP PRIORITY: The Director has designated this site as a Class II

GA EPD DIRECTOR'S DETERMINATION REGARDING CORRECTIVE ACTION:

Pending

REGULATED SUBSTANCES RELEASED, AND THREATS TO HUMAN HEALTH AND ENVIRONMENT POSED BY THE RELEASE:

This site has a release of Benzo(a)anthracene that exceeds a reportable quantity because it has the potential to contaminate groundwater. The nearest drinking water well is less than 0.5 miles from the area affected by the release. This site has a known release of Benzo(a)anthracene in soil at levels exceeding the reportable quantity. This site has unlimited access. The nearest resident individual is between 301 and 1000 feet from the area affected by the release.

REGULATED SUBSTANCES:

Substance Name	GW	Soil	Substance Name	GW	Soil
Arsenic	<input type="checkbox"/>	<input checked="" type="checkbox"/>	Benzo(a)anthracene	<input checked="" type="checkbox"/>	<input checked="" type="checkbox"/>
Chromium	<input type="checkbox"/>	<input checked="" type="checkbox"/>	Copper	<input type="checkbox"/>	<input checked="" type="checkbox"/>
Creosote	<input type="checkbox"/>	<input checked="" type="checkbox"/>			

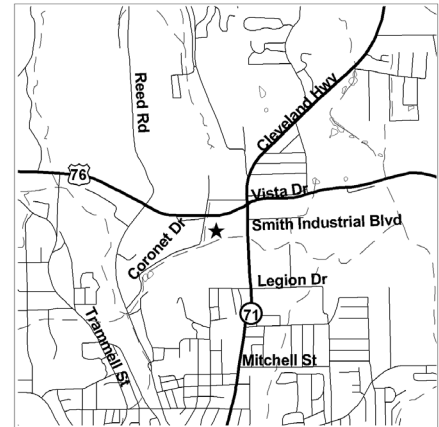
SITE NAME: Lyndal Chemical (aka Chemical Processing of Georgia)
LOCATION: 1338 Coronet Drive
Dalton, Whitfield County, GA 30720

Latitude 34° 47' 44" N Longitude 84° 57' 56" W

ACREAGE	PARCEL NUMBER	DATE LISTED
1.95	12-162-10-000	6/29/1994
8.3	12-162-09-004	6/29/1994

LAST KNOWN PROPERTY OWNER:

Allied Chemical Inc.
185 Bluegrass Valley Parkway
Alpharetta, Georgia 30005



STATUS OF CLEANUP ACTIVITIES:

Hazardous Site Response Act cleanup levels have been met for source materials, soil, and groundwater through institutional and engineering controls to eliminate or reduce present and future threats to human health and the environment.

CLEANUP PRIORITY: The Director has designated this site as a Class III

GA EPD DIRECTOR'S DETERMINATION REGARDING CORRECTIVE ACTION:

The Director has determined that this site requires corrective action.

REGULATED SUBSTANCES RELEASED, AND THREATS TO HUMAN HEALTH AND ENVIRONMENT POSED BY THE RELEASE:

This site has a known release of Vinyl chloride in groundwater at levels exceeding the reportable quantity. No human exposure via drinking water is suspected from this release. The nearest drinking water well is between 1 and 2 miles from the area affected by the release.

This site has a known release of Aroclor 1260 in soil at levels exceeding the reportable quantity. This site has limited access. The nearest resident individual is less than 300 feet from the area affected by the release.

REGULATED SUBSTANCES:

Substance Name	GW	Soil	Substance Name	GW	Soil
1,2,4-Trichlorobenzene	<input checked="" type="checkbox"/>	<input type="checkbox"/>	Acetone	<input type="checkbox"/>	<input checked="" type="checkbox"/>
Aroclor 1260	<input type="checkbox"/>	<input checked="" type="checkbox"/>	Benzene	<input checked="" type="checkbox"/>	<input checked="" type="checkbox"/>
bis(2-Ethylhexyl) phthalate	<input type="checkbox"/>	<input checked="" type="checkbox"/>	Chlorobenzene	<input checked="" type="checkbox"/>	<input checked="" type="checkbox"/>
Cis-1,2-Dichloroethene	<input checked="" type="checkbox"/>	<input checked="" type="checkbox"/>	Ethylbenzene	<input checked="" type="checkbox"/>	<input checked="" type="checkbox"/>
Naphthalene	<input checked="" type="checkbox"/>	<input type="checkbox"/>	p-Dichlorobenzene	<input checked="" type="checkbox"/>	<input type="checkbox"/>
Tetrachloroethene	<input type="checkbox"/>	<input checked="" type="checkbox"/>	Toluene	<input checked="" type="checkbox"/>	<input checked="" type="checkbox"/>
trans-1,2-Dichloroethene	<input checked="" type="checkbox"/>	<input type="checkbox"/>	Trichloroethene	<input checked="" type="checkbox"/>	<input checked="" type="checkbox"/>
Vinyl acetate	<input type="checkbox"/>	<input checked="" type="checkbox"/>	Vinyl chloride	<input checked="" type="checkbox"/>	<input type="checkbox"/>
Xylenes	<input checked="" type="checkbox"/>	<input checked="" type="checkbox"/>			

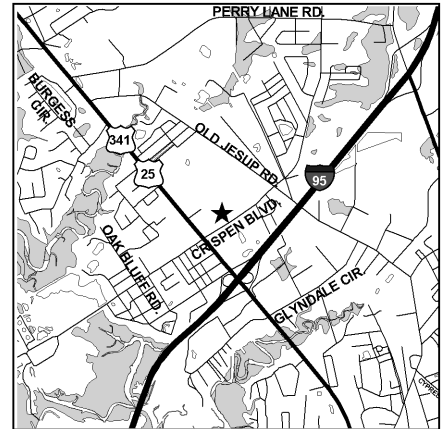
SITE NAME: Chemresol
LOCATION: 145 East Crispin Blvd
Brunswick, Glynn County, GA 31525

Latitude 31° 13' 38" N Longitude 81° 31' 26" W

ACREAGE 2.81 **PARCEL NUMBER** 03-06320 **DATE LISTED** 6/29/1994

LAST KNOWN PROPERTY OWNER:

David G. Stradtman (current)
145 Crispin Blvd
Brunswick, GA 31525



STATUS OF CLEANUP ACTIVITIES:

Hazardous Site Response Act cleanup levels have been met for source materials and soil. Cleanup activities are being conducted for groundwater.

CLEANUP PRIORITY: The Director has designated this site as a Class II

GA EPD DIRECTOR'S DETERMINATION REGARDING CORRECTIVE ACTION:

Pending

REGULATED SUBSTANCES RELEASED, AND THREATS TO HUMAN HEALTH AND ENVIRONMENT POSED BY THE RELEASE:

This site has a known release of Zinc in groundwater at levels exceeding the reportable quantity. No human exposure via drinking water is suspected from this release. The nearest drinking water well is less than 0.5 miles from the area affected by the release.

This site has a known release of Dioxin in soil at levels exceeding the reportable quantity. This site has unlimited access. The nearest resident individual is between 301 and 1000 feet from the area affected by the release.

REGULATED SUBSTANCES:

Substance Name	GW	Soil	Substance Name	GW	Soil
Dioxin	<input type="checkbox"/>	<input checked="" type="checkbox"/>	Zinc	<input checked="" type="checkbox"/>	<input checked="" type="checkbox"/>

**GEORGIA ENVIRONMENTAL PROTECTION DIVISION
HAZARDOUS SITE INVENTORY**

Site Number **10260**

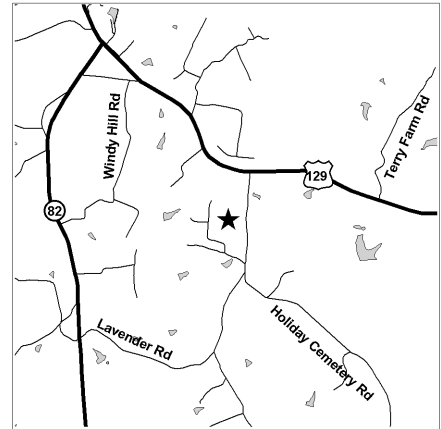
SITE NAME: Griffith Oil Company
LOCATION: B Whitfield Road
Jefferson, Jackson County, GA 30549

Latitude 34° 03' 40" N Longitude 83° 32' 50" W

ACREAGE **PARCEL NUMBER** **DATE LISTED**
3.87 055 009F 6/29/1994

LAST KNOWN PROPERTY OWNER:

Troy Griffith
147 Slaton Road
Gillsville, GA 30543



STATUS OF CLEANUP ACTIVITIES:

Hazardous Site Response Act cleanup levels have been met for source materials. Identified responsible parties are unable or unwilling to conduct the required investigation and/or cleanup under the Hazardous Site Response Act for soil and groundwater. EPD may perform these actions using state funding from the Hazardous Waste Trust Fund and may lien the property or pursue cost recovery.

CLEANUP PRIORITY: The Director has designated this site as a Class I

GA EPD DIRECTOR'S DETERMINATION REGARDING CORRECTIVE ACTION:

The Director has determined that this site requires corrective action.

REGULATED SUBSTANCES RELEASED, AND THREATS TO HUMAN HEALTH AND ENVIRONMENT POSED BY THE RELEASE:

This site has a known release of Tetrachloroethene in groundwater at levels exceeding the reportable quantity. This release has resulted in known human exposure greater than or equal to the MCL for Tetrachloroethene.

This site has a known release of Benzene in soil at levels exceeding the reportable quantity. This site has unlimited access. The nearest resident individual is between 301 and 1000 feet from the area affected by the release.

REGULATED SUBSTANCES:

Substance Name	GW	Soil	Substance Name	GW	Soil
1,1,1-Trichloroethane	<input checked="" type="checkbox"/>	<input type="checkbox"/>	1,1-Dichloroethene	<input checked="" type="checkbox"/>	<input type="checkbox"/>
Arsenic	<input type="checkbox"/>	<input checked="" type="checkbox"/>	Benzene	<input checked="" type="checkbox"/>	<input checked="" type="checkbox"/>
Chromium	<input type="checkbox"/>	<input checked="" type="checkbox"/>	Cis-1,2-Dichloroethene	<input checked="" type="checkbox"/>	<input type="checkbox"/>
Dichloromethane	<input type="checkbox"/>	<input checked="" type="checkbox"/>	Ethylbenzene	<input type="checkbox"/>	<input checked="" type="checkbox"/>
Ethylbenzene	<input type="checkbox"/>	<input checked="" type="checkbox"/>	Lead	<input type="checkbox"/>	<input checked="" type="checkbox"/>
Methyl ethyl ketone	<input type="checkbox"/>	<input checked="" type="checkbox"/>	Naphthalene	<input checked="" type="checkbox"/>	<input type="checkbox"/>
Tetrachloroethene	<input checked="" type="checkbox"/>	<input checked="" type="checkbox"/>	Toluene	<input type="checkbox"/>	<input checked="" type="checkbox"/>
Trichloroethene	<input checked="" type="checkbox"/>	<input type="checkbox"/>	Vinyl chloride	<input checked="" type="checkbox"/>	<input type="checkbox"/>

**GEORGIA ENVIRONMENTAL PROTECTION DIVISION
HAZARDOUS SITE INVENTORY**

Site Number **10269**

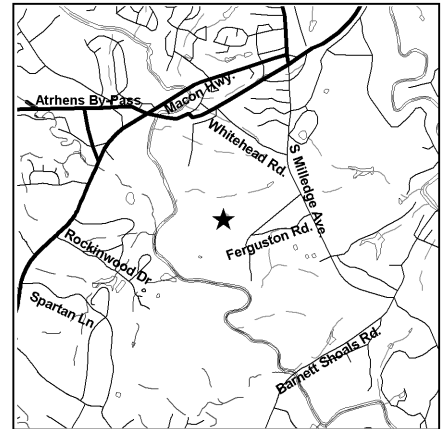
SITE NAME: University of Georgia - Milledge Avenue Site
LOCATION: 2450 S Milledge Avenue
Athens, Clarke County, GA 30606

Latitude 33° 54' 21" N Longitude 83° 23' 07" W

ACREAGE **PARCEL NUMBER** **DATE LISTED**
2094.97 183 010 6/29/1994

LAST KNOWN PROPERTY OWNER:

Board of Regents of the Univ. System of GA
270 Washington St., SW, 6th Floor
Atlanta, GA 30334



STATUS OF CLEANUP ACTIVITIES:

Cleanup activities are being conducted for source materials and groundwater.

CLEANUP PRIORITY: The Director has designated this site as a Class IV

GA EPD DIRECTOR'S DETERMINATION REGARDING CORRECTIVE ACTION:

The Director has determined that this site requires corrective action.

REGULATED SUBSTANCES RELEASED, AND THREATS TO HUMAN HEALTH AND ENVIRONMENT POSED BY THE RELEASE:

This site has a known release of Lead in groundwater at levels exceeding the reportable quantity. No human exposure via drinking water is suspected from this release. The nearest drinking water well is between 0.5 and 1 miles from the area affected by the release.

REGULATED SUBSTANCES:

Substance Name	GW	Soil	Substance Name	GW	Soil
1,1,2,2-Tetrachloroethane	<input checked="" type="checkbox"/>	<input type="checkbox"/>	1,2,3-Trichloropropane	<input checked="" type="checkbox"/>	<input type="checkbox"/>
1,2-Dichloroethane	<input checked="" type="checkbox"/>	<input type="checkbox"/>	1,2-Dichloropropane	<input checked="" type="checkbox"/>	<input type="checkbox"/>
Acetone	<input checked="" type="checkbox"/>	<input type="checkbox"/>	Barium	<input checked="" type="checkbox"/>	<input checked="" type="checkbox"/>
Benzene	<input checked="" type="checkbox"/>	<input checked="" type="checkbox"/>	Carbon tetrachloride	<input checked="" type="checkbox"/>	<input type="checkbox"/>
Chlorobenzene	<input checked="" type="checkbox"/>	<input type="checkbox"/>	Chloroform	<input checked="" type="checkbox"/>	<input checked="" type="checkbox"/>
Cis-1,2-Dichloroethene	<input checked="" type="checkbox"/>	<input type="checkbox"/>	Dibromochloropropane	<input checked="" type="checkbox"/>	<input type="checkbox"/>
Dichloromethane	<input checked="" type="checkbox"/>	<input type="checkbox"/>	Ethylbenzene	<input checked="" type="checkbox"/>	<input type="checkbox"/>
Lead	<input checked="" type="checkbox"/>	<input type="checkbox"/>	Lindane	<input checked="" type="checkbox"/>	<input type="checkbox"/>
Mercury	<input checked="" type="checkbox"/>	<input type="checkbox"/>	Methyl ethyl ketone	<input type="checkbox"/>	<input checked="" type="checkbox"/>
Methyl isobutyl ketone	<input checked="" type="checkbox"/>	<input type="checkbox"/>	Naphthalene	<input checked="" type="checkbox"/>	<input type="checkbox"/>
p-Dichlorobenzene	<input checked="" type="checkbox"/>	<input type="checkbox"/>	p-Dioxane	<input checked="" type="checkbox"/>	<input type="checkbox"/>
Tetrachloroethene	<input checked="" type="checkbox"/>	<input checked="" type="checkbox"/>	Toluene	<input type="checkbox"/>	<input checked="" type="checkbox"/>
trans-1,2-Dichloroethene	<input checked="" type="checkbox"/>	<input type="checkbox"/>	Trichloroethene	<input checked="" type="checkbox"/>	<input checked="" type="checkbox"/>
Vinyl chloride	<input checked="" type="checkbox"/>	<input type="checkbox"/>	Xylenes	<input checked="" type="checkbox"/>	<input type="checkbox"/>
Zinc	<input checked="" type="checkbox"/>	<input type="checkbox"/>			

**GEORGIA ENVIRONMENTAL PROTECTION DIVISION
HAZARDOUS SITE INVENTORY**

Site Number **10270**

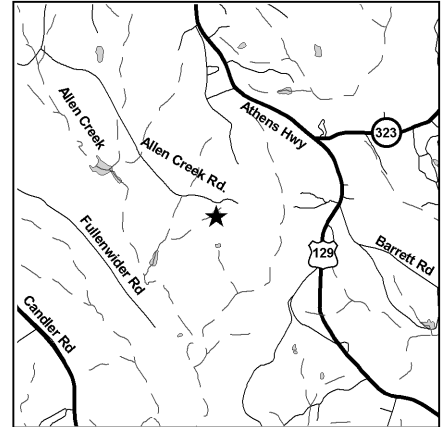
SITE NAME: Hall County - Allen Creek Sanitary Landfill
LOCATION: 2684 Allen Creek Road
Gainesville, Hall County, GA 30507

Latitude 34° 15' 12" N Longitude 83° 46' 32" W

ACREAGE **PARCEL NUMBER** **DATE LISTED**
370.58 15023 000084 6/29/1994

LAST KNOWN PROPERTY OWNER:

Hall County
P.O. Drawer 1435
Gainesville, GA 30503



STATUS OF CLEANUP ACTIVITIES:

Cleanup activities are being conducted for source materials and groundwater.

CLEANUP PRIORITY: The Director has designated this site as a Class IV

GA EPD DIRECTOR'S DETERMINATION REGARDING CORRECTIVE ACTION:

The Director has determined that this site requires corrective action.

REGULATED SUBSTANCES RELEASED, AND THREATS TO HUMAN HEALTH AND ENVIRONMENT POSED BY THE RELEASE:

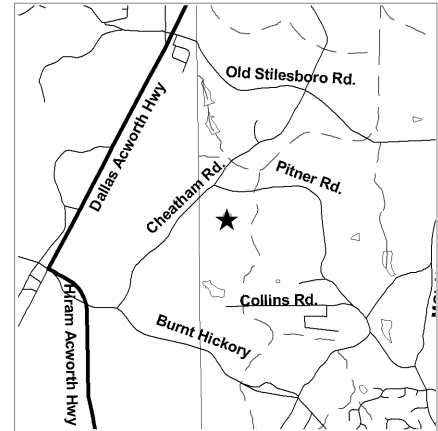
This site has a known release of Vinyl chloride in groundwater at levels exceeding the reportable quantity. No human exposure via drinking water is suspected from this release. The nearest drinking water well is less than 0.5 miles from the area affected by the release.

REGULATED SUBSTANCES:

Substance Name	GW	Soil	Substance Name	GW	Soil
1,1,1-Trichloroethane	<input checked="" type="checkbox"/>	<input type="checkbox"/>	1,1-Dichloroethane	<input checked="" type="checkbox"/>	<input type="checkbox"/>
1,1-Dichloroethene	<input checked="" type="checkbox"/>	<input type="checkbox"/>	1,2-Dichloroethane	<input checked="" type="checkbox"/>	<input type="checkbox"/>
1,2-Dichloropropane	<input checked="" type="checkbox"/>	<input type="checkbox"/>	2,4-Dichlorophenoxyacetic acid, salts and esters	<input checked="" type="checkbox"/>	<input type="checkbox"/>
Acetone	<input checked="" type="checkbox"/>	<input type="checkbox"/>	Arsenic	<input checked="" type="checkbox"/>	<input type="checkbox"/>
Barium	<input checked="" type="checkbox"/>	<input type="checkbox"/>	Benzene	<input checked="" type="checkbox"/>	<input type="checkbox"/>
Beryllium	<input checked="" type="checkbox"/>	<input type="checkbox"/>	Cadmium	<input checked="" type="checkbox"/>	<input type="checkbox"/>
Chlorobenzene	<input checked="" type="checkbox"/>	<input type="checkbox"/>	Chloroethane	<input checked="" type="checkbox"/>	<input type="checkbox"/>
Chromium	<input checked="" type="checkbox"/>	<input type="checkbox"/>	Cis-1,2-Dichloroethene	<input checked="" type="checkbox"/>	<input type="checkbox"/>
Dichlorodifluoromethane	<input checked="" type="checkbox"/>	<input type="checkbox"/>	Dichloromethane	<input checked="" type="checkbox"/>	<input type="checkbox"/>
Ethylbenzene	<input checked="" type="checkbox"/>	<input type="checkbox"/>	Lead	<input checked="" type="checkbox"/>	<input type="checkbox"/>
Nickel	<input checked="" type="checkbox"/>	<input type="checkbox"/>	p-Dichlorobenzene	<input checked="" type="checkbox"/>	<input type="checkbox"/>
Tetrachloroethene	<input checked="" type="checkbox"/>	<input type="checkbox"/>	Toluene	<input checked="" type="checkbox"/>	<input type="checkbox"/>
Trichloroethene	<input checked="" type="checkbox"/>	<input type="checkbox"/>	Trichlorofluoromethane	<input checked="" type="checkbox"/>	<input type="checkbox"/>
Vinyl chloride	<input checked="" type="checkbox"/>	<input type="checkbox"/>	Xylenes	<input checked="" type="checkbox"/>	<input type="checkbox"/>

SITE NAME: Cheatham Road Landfill (Phase 2 Cobb County)
LOCATION: 2500 Pitner Road
Acworth, Cobb County, GA 30101-4481

Latitude 34° 00' 50" N Longitude 84° 44' 12" W



ACREAGE	PARCEL NUMBER	DATE LISTED
10.5522	20015300270	6/29/1994
73.4	20019000010	6/29/1994
51.6	20015300020	6/29/1994

LAST KNOWN PROPERTY OWNER:

Cobb County Board of Commisioners
100 Cherokee Street, Suite 300
Marietta, GA 30090-9680

STATUS OF CLEANUP ACTIVITIES:

Cleanup activities are being conducted for source materials and groundwater.

CLEANUP PRIORITY: The Director has designated this site as a Class IV

GA EPD DIRECTOR'S DETERMINATION REGARDING CORRECTIVE ACTION:

The Director has determined that this site requires corrective action.

REGULATED SUBSTANCES RELEASED, AND THREATS TO HUMAN HEALTH AND ENVIRONMENT POSED BY THE RELEASE:

This site has a known release of Vinyl chloride in groundwater at levels exceeding the reportable quantity. No human exposure via drinking water is suspected from this release. The nearest drinking water well is between 1 and 2 miles from the area affected by the release.

REGULATED SUBSTANCES:

Substance Name	GW	Soil	Substance Name	GW	Soil
1,2-Dichlorobenzene	<input checked="" type="checkbox"/>	<input type="checkbox"/>	1,2-Dichloroethane	<input checked="" type="checkbox"/>	<input type="checkbox"/>
Barium	<input checked="" type="checkbox"/>	<input type="checkbox"/>	Benzene	<input checked="" type="checkbox"/>	<input type="checkbox"/>
Cadmium	<input checked="" type="checkbox"/>	<input type="checkbox"/>	Chlorobenzene	<input checked="" type="checkbox"/>	<input type="checkbox"/>
Chloroform	<input checked="" type="checkbox"/>	<input type="checkbox"/>	Chromium	<input checked="" type="checkbox"/>	<input type="checkbox"/>
Cis-1,2-Dichloroethene	<input checked="" type="checkbox"/>	<input type="checkbox"/>	Copper	<input checked="" type="checkbox"/>	<input type="checkbox"/>
Lead	<input checked="" type="checkbox"/>	<input type="checkbox"/>	Nickel	<input checked="" type="checkbox"/>	<input type="checkbox"/>
p-Dichlorobenzene	<input checked="" type="checkbox"/>	<input type="checkbox"/>	Selenium	<input checked="" type="checkbox"/>	<input type="checkbox"/>
Silver	<input checked="" type="checkbox"/>	<input type="checkbox"/>	Tetrachloroethene	<input checked="" type="checkbox"/>	<input type="checkbox"/>
Trichloroethene	<input checked="" type="checkbox"/>	<input type="checkbox"/>	Vinyl chloride	<input checked="" type="checkbox"/>	<input type="checkbox"/>
Xylenes	<input checked="" type="checkbox"/>	<input type="checkbox"/>	Zinc	<input checked="" type="checkbox"/>	<input type="checkbox"/>

**GEORGIA ENVIRONMENTAL PROTECTION DIVISION
HAZARDOUS SITE INVENTORY**

Site Number **10272**

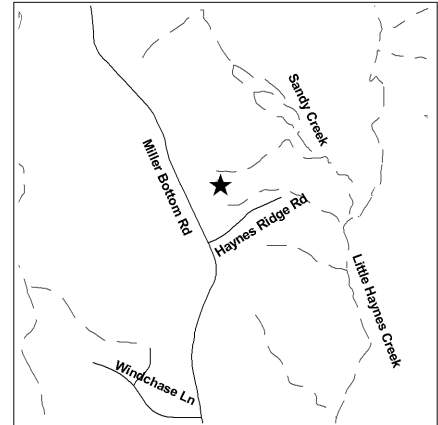
SITE NAME: Miller Bottom Road Landfill
LOCATION: Miller Bottom Road
 Conyers, Rockdale County, GA 30207

Latitude 33° 44' 32" N Longitude 83° 55' 33" W

ACREAGE 117 **PARCEL NUMBER** 083001004A **DATE LISTED** 6/29/1994

LAST KNOWN PROPERTY OWNER:

Conyers/Rockdale County
 P.O. Box 289
 Conyers, GA 30207-0289



STATUS OF CLEANUP ACTIVITIES:

Cleanup activities are being conducted for source materials and groundwater.

CLEANUP PRIORITY: The Director has designated this site as a Class IV

GA EPD DIRECTOR'S DETERMINATION REGARDING CORRECTIVE ACTION:

The Director has determined that this site requires corrective action.

REGULATED SUBSTANCES RELEASED, AND THREATS TO HUMAN HEALTH AND ENVIRONMENT POSED BY THE RELEASE:

This site has a known release of Tetrachloroethene in groundwater at levels exceeding the reportable quantity. No human exposure via drinking water is suspected from this release. The nearest drinking water well is less than 0.5 miles from the area affected by the release.

REGULATED SUBSTANCES:

Substance Name	GW	Soil	Substance Name	GW	Soil
1,1,1-Trichloroethane	<input checked="" type="checkbox"/>	<input type="checkbox"/>	1,1-Dichloroethane	<input checked="" type="checkbox"/>	<input type="checkbox"/>
1,1-Dichloroethene	<input checked="" type="checkbox"/>	<input type="checkbox"/>	1,2-Dichloroethane	<input checked="" type="checkbox"/>	<input type="checkbox"/>
Acetone	<input checked="" type="checkbox"/>	<input type="checkbox"/>	Benzene	<input checked="" type="checkbox"/>	<input type="checkbox"/>
Chloroethane	<input checked="" type="checkbox"/>	<input type="checkbox"/>	Chromium	<input checked="" type="checkbox"/>	<input type="checkbox"/>
Cis-1,2-Dichloroethene	<input checked="" type="checkbox"/>	<input type="checkbox"/>	Dichlorodifluoromethane	<input checked="" type="checkbox"/>	<input type="checkbox"/>
Dichloromethane	<input checked="" type="checkbox"/>	<input type="checkbox"/>	Tetrachloroethene	<input checked="" type="checkbox"/>	<input type="checkbox"/>
Trichloroethene	<input checked="" type="checkbox"/>	<input type="checkbox"/>	Trichlorofluoromethane	<input checked="" type="checkbox"/>	<input type="checkbox"/>
Vinyl chloride	<input checked="" type="checkbox"/>	<input type="checkbox"/>	Zinc	<input checked="" type="checkbox"/>	<input type="checkbox"/>

**GEORGIA ENVIRONMENTAL PROTECTION DIVISION
HAZARDOUS SITE INVENTORY**

Site Number **10274**

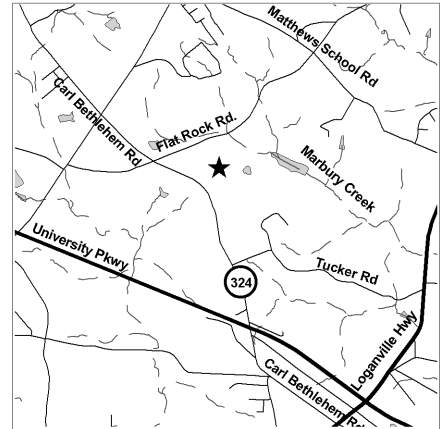
SITE NAME: Speedway SR 324 Landfill
LOCATION: 967 Carl Bethlehem Road
 Winder, Barrow County, GA 30680

Latitude 33° 58' 08" N Longitude 83° 46' 24" W

ACREAGE	PARCEL NUMBER	DATE LISTED
2.23	XX051 059A	6/29/1994
95.14	XX051 059	6/29/1994

LAST KNOWN PROPERTY OWNER:

Republic Services of Georgia Limited Partnership
 18500 North Allied Way
 Phoenix, AZ 85054



STATUS OF CLEANUP ACTIVITIES:

Cleanup activities are being conducted for source materials and groundwater.

CLEANUP PRIORITY: The Director has designated this site as a Class IV

GA EPD DIRECTOR'S DETERMINATION REGARDING CORRECTIVE ACTION:

The Director has determined that this site requires corrective action.

REGULATED SUBSTANCES RELEASED, AND THREATS TO HUMAN HEALTH AND ENVIRONMENT POSED BY THE RELEASE:

This site has a known release of Arsenic in groundwater at levels exceeding the reportable quantity. No human exposure via drinking water is suspected from this release. The nearest drinking water well is less than 0.5 miles from the area affected by the release.

REGULATED SUBSTANCES:

Substance Name	GW	Soil	Substance Name	GW	Soil
1,1-Dichloroethane	<input checked="" type="checkbox"/>	<input type="checkbox"/>	Arsenic	<input checked="" type="checkbox"/>	<input type="checkbox"/>
Benzene	<input checked="" type="checkbox"/>	<input type="checkbox"/>	Cis-1,2-Dichloroethene	<input checked="" type="checkbox"/>	<input type="checkbox"/>
Dichloromethane	<input checked="" type="checkbox"/>	<input type="checkbox"/>	Mercury	<input checked="" type="checkbox"/>	<input type="checkbox"/>
Tetrachloroethene	<input checked="" type="checkbox"/>	<input type="checkbox"/>	Trichlorofluoromethane	<input checked="" type="checkbox"/>	<input type="checkbox"/>
Xylenes	<input checked="" type="checkbox"/>	<input type="checkbox"/>			

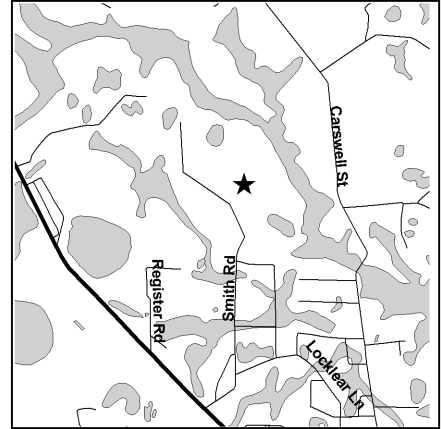
SITE NAME: Clinch County - Smith Road Landfill Phase 1 (SL)
LOCATION: Smith Road
Homerville, Clinch County, GA 31634

Latitude 31° 04' 13" N Longitude 82° 45' 35" W

ACREAGE 20 **PARCEL NUMBER** 062 016 **DATE LISTED** 6/29/1994

LAST KNOWN PROPERTY OWNER:

Clinch County
100 Court Square
Homerville, GA 31634



STATUS OF CLEANUP ACTIVITIES:

Cleanup activities are being conducted for source materials and groundwater.

CLEANUP PRIORITY: The Director has designated this site as a Class IV

GA EPD DIRECTOR'S DETERMINATION REGARDING CORRECTIVE ACTION:

The Director has determined that this site requires corrective action.

REGULATED SUBSTANCES RELEASED, AND THREATS TO HUMAN HEALTH AND ENVIRONMENT POSED BY THE RELEASE:

This site has a known release of Chromium in groundwater at levels exceeding the reportable quantity. No human exposure via drinking water is suspected from this release. The nearest drinking water well is less than 0.5 miles from the area affected by the release.

REGULATED SUBSTANCES:

Substance Name	GW	Soil	Substance Name	GW	Soil
1,1,1-Trichloroethane	<input checked="" type="checkbox"/>	<input type="checkbox"/>	1,1-Dichloroethane	<input checked="" type="checkbox"/>	<input type="checkbox"/>
1,1-Dichloroethene	<input checked="" type="checkbox"/>	<input type="checkbox"/>	Arsenic	<input checked="" type="checkbox"/>	<input type="checkbox"/>
Benzene	<input checked="" type="checkbox"/>	<input type="checkbox"/>	Cadmium	<input checked="" type="checkbox"/>	<input type="checkbox"/>
Carbon disulfide	<input checked="" type="checkbox"/>	<input type="checkbox"/>	Chlorobenzene	<input checked="" type="checkbox"/>	<input type="checkbox"/>
Chloroethane	<input checked="" type="checkbox"/>	<input type="checkbox"/>	Chromium	<input checked="" type="checkbox"/>	<input type="checkbox"/>
Dichloromethane	<input checked="" type="checkbox"/>	<input type="checkbox"/>	Ethylbenzene	<input checked="" type="checkbox"/>	<input type="checkbox"/>
Lead	<input checked="" type="checkbox"/>	<input type="checkbox"/>	Naphthalene	<input checked="" type="checkbox"/>	<input type="checkbox"/>
Toluene	<input checked="" type="checkbox"/>	<input type="checkbox"/>	Vinyl chloride	<input checked="" type="checkbox"/>	<input type="checkbox"/>
Xylenes	<input checked="" type="checkbox"/>	<input type="checkbox"/>			

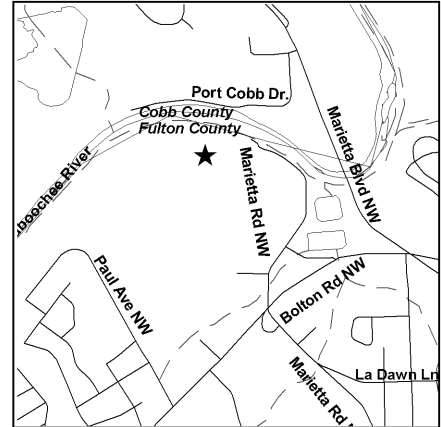
SITE NAME: Southern States Landfill
LOCATION: Bolton Road between Marietta Blvd and South Cobb D
Atlanta, Fulton County, GA 30339

Latitude 33° 49' 33" N Longitude 84° 27' 55" W

ACREAGE	PARCEL NUMBER	DATE LISTED
4.17	17 0254 LL0065	6/29/1994
35	17 0243 LL0192	6/29/1994
2.6	17 0243 LL0168	6/29/1994

LAST KNOWN PROPERTY OWNER:

Georgia Waste Systems Inc.
P.O. Box 1450
Chicago, IL 60690



STATUS OF CLEANUP ACTIVITIES:

Cleanup activities are being conducted for source materials and groundwater.

CLEANUP PRIORITY: The Director has designated this site as a Class IV

GA EPD DIRECTOR'S DETERMINATION REGARDING CORRECTIVE ACTION:

The Director has determined that this site requires corrective action.

REGULATED SUBSTANCES RELEASED, AND THREATS TO HUMAN HEALTH AND ENVIRONMENT POSED BY THE RELEASE:

This site has a known release of Cadmium in groundwater at levels exceeding the reportable quantity. No human exposure via drinking water is suspected from this release. The nearest drinking water well is less than 0.5 miles from the area affected by the release.

REGULATED SUBSTANCES:

Substance Name	GW	Soil	Substance Name	GW	Soil
1,1-Dichloroethane	<input checked="" type="checkbox"/>	<input type="checkbox"/>	Acetone	<input checked="" type="checkbox"/>	<input type="checkbox"/>
Arsenic	<input checked="" type="checkbox"/>	<input type="checkbox"/>	Cadmium	<input checked="" type="checkbox"/>	<input type="checkbox"/>
Chlorobenzene	<input checked="" type="checkbox"/>	<input type="checkbox"/>	Copper	<input checked="" type="checkbox"/>	<input type="checkbox"/>
Cresols	<input checked="" type="checkbox"/>	<input type="checkbox"/>	Ethylbenzene	<input checked="" type="checkbox"/>	<input type="checkbox"/>
Lead	<input checked="" type="checkbox"/>	<input type="checkbox"/>	Methyl ethyl ketone	<input checked="" type="checkbox"/>	<input type="checkbox"/>
Nickel	<input checked="" type="checkbox"/>	<input type="checkbox"/>	Phenol	<input checked="" type="checkbox"/>	<input type="checkbox"/>
Tetrachloroethene	<input checked="" type="checkbox"/>	<input type="checkbox"/>	Thallium	<input checked="" type="checkbox"/>	<input type="checkbox"/>
Toluene	<input checked="" type="checkbox"/>	<input type="checkbox"/>	Trichloroethene	<input checked="" type="checkbox"/>	<input type="checkbox"/>
Vinyl chloride	<input checked="" type="checkbox"/>	<input type="checkbox"/>			

**GEORGIA ENVIRONMENTAL PROTECTION DIVISION
HAZARDOUS SITE INVENTORY**

Site Number **10277**

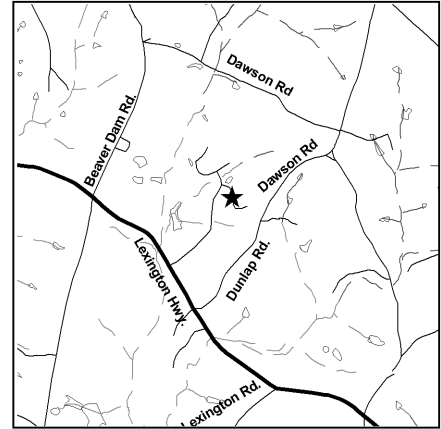
SITE NAME: Athens-Clarke County - Dunlap Rd (SL) MSWL
LOCATION: Hwy 78 East, Dunlap Road
 Athens, Clarke County, GA 30601

Latitude 33° 55' 29" N Longitude 83° 15' 48" W

ACREAGE 289.29 **PARCEL NUMBER** 302 011F **DATE LISTED** 6/29/1994

LAST KNOWN PROPERTY OWNER:

Athens-Clarke County Unified Government
 P.O. Box 1868
 Athens, GA 30603-1868



STATUS OF CLEANUP ACTIVITIES:

Cleanup activities are being conducted for source materials and groundwater.

CLEANUP PRIORITY: The Director has designated this site as a Class IV

GA EPD DIRECTOR'S DETERMINATION REGARDING CORRECTIVE ACTION:

The Director has determined that this site requires corrective action.

REGULATED SUBSTANCES RELEASED, AND THREATS TO HUMAN HEALTH AND ENVIRONMENT POSED BY THE RELEASE:

This site has a known release of Vinyl chloride in groundwater at levels exceeding the reportable quantity. This release has resulted in known human exposure greater than or equal to the MCL for Vinyl chloride.

REGULATED SUBSTANCES:

Substance Name	GW	Soil	Substance Name	GW	Soil
1,1,1-Trichloroethane	<input checked="" type="checkbox"/>	<input type="checkbox"/>	1,1,2,2-Tetrachloroethane	<input checked="" type="checkbox"/>	<input type="checkbox"/>
1,1-Dichloroethane	<input checked="" type="checkbox"/>	<input type="checkbox"/>	1,1-Dichloroethene	<input checked="" type="checkbox"/>	<input type="checkbox"/>
1,2-Dichlorobenzene	<input checked="" type="checkbox"/>	<input type="checkbox"/>	Acetone	<input checked="" type="checkbox"/>	<input type="checkbox"/>
Benzene	<input checked="" type="checkbox"/>	<input type="checkbox"/>	Beryllium	<input checked="" type="checkbox"/>	<input type="checkbox"/>
Chlorobenzene	<input checked="" type="checkbox"/>	<input type="checkbox"/>	Chloroethane	<input checked="" type="checkbox"/>	<input type="checkbox"/>
Chromium	<input checked="" type="checkbox"/>	<input type="checkbox"/>	Cis-1,2-Dichloroethene	<input checked="" type="checkbox"/>	<input type="checkbox"/>
Copper	<input checked="" type="checkbox"/>	<input type="checkbox"/>	Dichloromethane	<input checked="" type="checkbox"/>	<input type="checkbox"/>
Ethylbenzene	<input checked="" type="checkbox"/>	<input type="checkbox"/>	Lead	<input checked="" type="checkbox"/>	<input type="checkbox"/>
Mercury	<input checked="" type="checkbox"/>	<input type="checkbox"/>	Nickel	<input checked="" type="checkbox"/>	<input type="checkbox"/>
p-Dichlorobenzene	<input checked="" type="checkbox"/>	<input type="checkbox"/>	Tetrachloroethene	<input checked="" type="checkbox"/>	<input type="checkbox"/>
Toluene	<input checked="" type="checkbox"/>	<input type="checkbox"/>	trans-1,2-Dichloroethene	<input checked="" type="checkbox"/>	<input type="checkbox"/>
Trichloroethene	<input checked="" type="checkbox"/>	<input type="checkbox"/>	Trichlorofluoromethane	<input checked="" type="checkbox"/>	<input type="checkbox"/>
Vinyl chloride	<input checked="" type="checkbox"/>	<input type="checkbox"/>	Xylenes	<input checked="" type="checkbox"/>	<input type="checkbox"/>
Zinc	<input checked="" type="checkbox"/>	<input type="checkbox"/>			

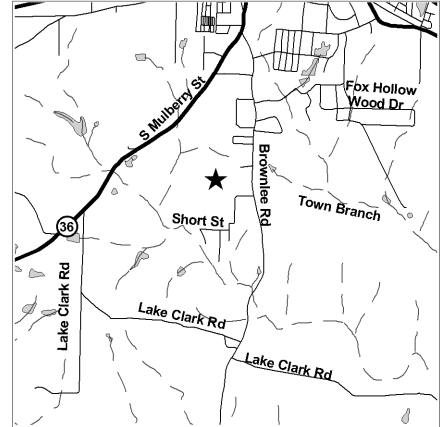
SITE NAME: Butts County - Brownlee Road Landfill
LOCATION: Brownlee Road
Jackson, Butts County, GA 30233

Latitude 33° 16' 27" N Longitude 83° 58' 09" W

ACREAGE	PARCEL NUMBER	DATE LISTED
4.71	00330-030-A00	6/29/1994
95.19	00330-033-000	6/29/1994

LAST KNOWN PROPERTY OWNER:

Butts County Board of Commissioners
P.O. Box 350
Jackson, GA 30233



STATUS OF CLEANUP ACTIVITIES:

Cleanup activities are being conducted for source materials and groundwater.

CLEANUP PRIORITY: The Director has designated this site as a Class IV

GA EPD DIRECTOR'S DETERMINATION REGARDING CORRECTIVE ACTION:

The Director has determined that this site requires corrective action.

REGULATED SUBSTANCES RELEASED, AND THREATS TO HUMAN HEALTH AND ENVIRONMENT POSED BY THE RELEASE:

This site has a known release of Chromium in groundwater at levels exceeding the reportable quantity. No human exposure via drinking water is suspected from this release. The nearest drinking water well is less than 0.5 miles from the area affected by the release.

REGULATED SUBSTANCES:

Substance Name	GW	Soil	Substance Name	GW	Soil
1,1-Dichloroethane	<input checked="" type="checkbox"/>	<input type="checkbox"/>	Barium	<input checked="" type="checkbox"/>	<input type="checkbox"/>
Benzene	<input checked="" type="checkbox"/>	<input type="checkbox"/>	Beryllium	<input checked="" type="checkbox"/>	<input type="checkbox"/>
Chlorobenzene	<input checked="" type="checkbox"/>	<input type="checkbox"/>	Chromium	<input checked="" type="checkbox"/>	<input type="checkbox"/>
Cis-1,2-Dichloroethene	<input checked="" type="checkbox"/>	<input type="checkbox"/>	Dichloromethane	<input checked="" type="checkbox"/>	<input type="checkbox"/>
Ethylbenzene	<input checked="" type="checkbox"/>	<input type="checkbox"/>	Lead	<input checked="" type="checkbox"/>	<input type="checkbox"/>
Nickel	<input checked="" type="checkbox"/>	<input type="checkbox"/>	p-Dichlorobenzene	<input checked="" type="checkbox"/>	<input type="checkbox"/>
Selenium	<input checked="" type="checkbox"/>	<input type="checkbox"/>	Tetrachloroethene	<input checked="" type="checkbox"/>	<input type="checkbox"/>
Toluene	<input checked="" type="checkbox"/>	<input type="checkbox"/>	Trichloroethene	<input checked="" type="checkbox"/>	<input type="checkbox"/>
Xylenes	<input checked="" type="checkbox"/>	<input type="checkbox"/>	Zinc	<input checked="" type="checkbox"/>	<input type="checkbox"/>

**GEORGIA ENVIRONMENTAL PROTECTION DIVISION
HAZARDOUS SITE INVENTORY**

Site Number **10281**

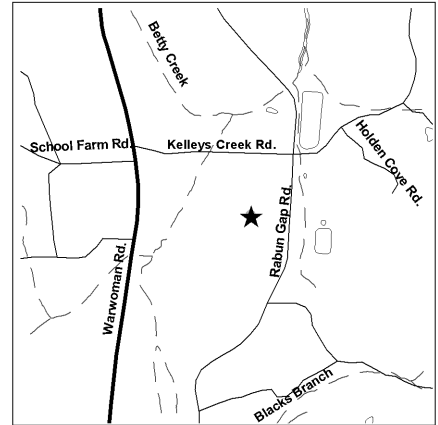
SITE NAME: Rabun Apparel (formerly Rabun Mills)
LOCATION: 398 Kellys Creek Road
Rabun Gap, Rabun County, GA 30568

Latitude 34° 57' 16" N Longitude 83° 22' 45" W

ACREAGE	PARCEL NUMBER	DATE LISTED
8.38	048 027A	6/29/1994
1.5	048 028 courtyard area	6/29/1994

LAST KNOWN PROPERTY OWNER:

Development Authority of Rabun County
232 Highway 441 North
Clayton, GA 30525



Multitrade Rabun Gap, LLC, c/o Donald Scholl
115 Solar St., Suite 100
Syracuse, NY 13204

STATUS OF CLEANUP ACTIVITIES:

Hazardous Site Response Act cleanup levels have been met for source materials and soil. Cleanup activities are being conducted for groundwater.

CLEANUP PRIORITY: The Director has designated this site as a Class V

GA EPD DIRECTOR'S DETERMINATION REGARDING CORRECTIVE ACTION:

The Director has determined that this site requires corrective action.

REGULATED SUBSTANCES RELEASED, AND THREATS TO HUMAN HEALTH AND ENVIRONMENT POSED BY THE RELEASE:

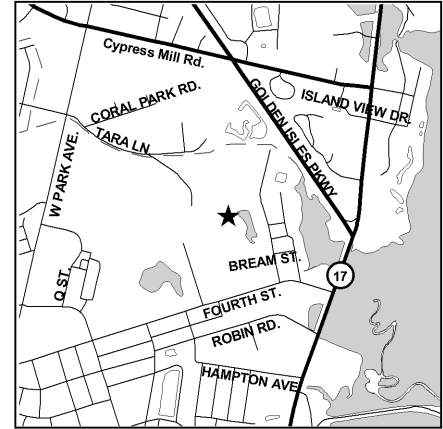
This site has a known release of Chloroform in groundwater at levels exceeding the reportable quantity. No human exposure via drinking water is suspected from this release. The nearest drinking water well is less than 0.5 miles from the area affected by the release.

REGULATED SUBSTANCES:

Substance Name	GW	Soil	Substance Name	GW	Soil
1,1,1-Trichloroethane	<input checked="" type="checkbox"/>	<input type="checkbox"/>	1,1-Dichloroethane	<input checked="" type="checkbox"/>	<input type="checkbox"/>
1,1-Dichloroethene	<input checked="" type="checkbox"/>	<input type="checkbox"/>	Barium	<input checked="" type="checkbox"/>	<input type="checkbox"/>
bis(2-Ethylhexyl) phthalate	<input checked="" type="checkbox"/>	<input type="checkbox"/>	Carbon tetrachloride	<input checked="" type="checkbox"/>	<input type="checkbox"/>
Chloroform	<input checked="" type="checkbox"/>	<input checked="" type="checkbox"/>	Ethylbenzene	<input type="checkbox"/>	<input checked="" type="checkbox"/>
Naphthalene	<input checked="" type="checkbox"/>	<input type="checkbox"/>	Phenol	<input type="checkbox"/>	<input checked="" type="checkbox"/>
Trichloroethene	<input checked="" type="checkbox"/>	<input checked="" type="checkbox"/>	Xylenes	<input type="checkbox"/>	<input checked="" type="checkbox"/>
Zinc	<input checked="" type="checkbox"/>	<input type="checkbox"/>			

SITE NAME: 4th Street Landfill (Brunswick Airport)
LOCATION: 4th St & Community Action Drive
Brunswick, Glynn County, GA 31520

Latitude 31° 11' 09" N Longitude 81° 28' 38" W



ACREAGE	PARCEL NUMBER	DATE LISTED
2.11	03-08835	6/29/1994
2.38	01-07125	6/29/1994
3.36	03-08836	6/29/1994
4.87	01-07047	6/29/1994
5	01-06897	6/29/1994
43.62	01-06902	6/29/1994
49.5	01-06242	6/29/1994

LAST KNOWN PROPERTY OWNER:

Glynn County Board of Commissioners
1725 Reynolds St., Suite 300
Brunswick, GA 31520

Glynn County Board of Education
1313 Egmont Street
Brunswick, GA 31520

City of Brunswick
P.O. Box 550
Brunswick, GA 31521

Coastal Georgia Area Action Authority Inc.
PO Box 2016
Brunswick, GA 31521-2016

STATUS OF CLEANUP ACTIVITIES:

Cleanup activities are being conducted for source materials and groundwater.

CLEANUP PRIORITY: The Director has designated this site as a Class I

GA EPD DIRECTOR'S DETERMINATION REGARDING CORRECTIVE ACTION:

The Director has determined that this site requires corrective action.

REGULATED SUBSTANCES RELEASED, AND THREATS TO HUMAN HEALTH AND ENVIRONMENT POSED BY THE RELEASE:

This site has a known release of Lead in groundwater at levels exceeding the reportable quantity. No human exposure via drinking water is suspected from this release. The nearest drinking water well is less than 0.5 miles from the area affected by the release.

This site has a known release of Lead in soil at levels exceeding the reportable quantity. This site has limited access. The nearest resident individual is between 301 and 1000 feet from the area affected by the release.

REGULATED SUBSTANCES:

Substance Name	GW	Soil	Substance Name	GW	Soil
Acenaphthene	<input type="checkbox"/>	<input checked="" type="checkbox"/>	Acenaphthylene	<input type="checkbox"/>	<input checked="" type="checkbox"/>
Anthracene	<input type="checkbox"/>	<input checked="" type="checkbox"/>	Barium	<input checked="" type="checkbox"/>	<input checked="" type="checkbox"/>
Benzene	<input checked="" type="checkbox"/>	<input type="checkbox"/>	Benzo(a)anthracene	<input type="checkbox"/>	<input checked="" type="checkbox"/>
Benzo(a)pyrene	<input type="checkbox"/>	<input checked="" type="checkbox"/>	Benzo(b)fluoranthene	<input type="checkbox"/>	<input checked="" type="checkbox"/>
Benzo(ghi)perylene	<input type="checkbox"/>	<input checked="" type="checkbox"/>	Benzo(k)fluoranthene	<input type="checkbox"/>	<input checked="" type="checkbox"/>
bis(2-Ethylhexyl) phthalate	<input type="checkbox"/>	<input checked="" type="checkbox"/>	Chlorobenzene	<input checked="" type="checkbox"/>	<input type="checkbox"/>
Chromium	<input checked="" type="checkbox"/>	<input checked="" type="checkbox"/>	Chrysene	<input type="checkbox"/>	<input checked="" type="checkbox"/>
Cumene	<input type="checkbox"/>	<input checked="" type="checkbox"/>	Dieldrin	<input type="checkbox"/>	<input checked="" type="checkbox"/>
Endosulfan sulfate	<input type="checkbox"/>	<input checked="" type="checkbox"/>	Fluoranthene	<input type="checkbox"/>	<input checked="" type="checkbox"/>
Fluorene	<input type="checkbox"/>	<input checked="" type="checkbox"/>	Indeno(1,2,3-cd)pyrene	<input type="checkbox"/>	<input checked="" type="checkbox"/>
Lead	<input checked="" type="checkbox"/>	<input checked="" type="checkbox"/>	Naphthalene	<input type="checkbox"/>	<input checked="" type="checkbox"/>
PCBs	<input type="checkbox"/>	<input checked="" type="checkbox"/>	p-Dichlorobenzene	<input checked="" type="checkbox"/>	<input checked="" type="checkbox"/>

GEORGIA ENVIRONMENTAL PROTECTION DIVISION
HAZARDOUS SITE INVENTORY

Site Number 10282

Phenanthrene	<input type="checkbox"/>	<input checked="" type="checkbox"/>	Pyrene	<input type="checkbox"/>	<input checked="" type="checkbox"/>
Tetrachloroethene	<input type="checkbox"/>	<input checked="" type="checkbox"/>	Toluene	<input type="checkbox"/>	<input checked="" type="checkbox"/>
Toxaphene	<input type="checkbox"/>	<input checked="" type="checkbox"/>	Xylenes	<input type="checkbox"/>	<input checked="" type="checkbox"/>

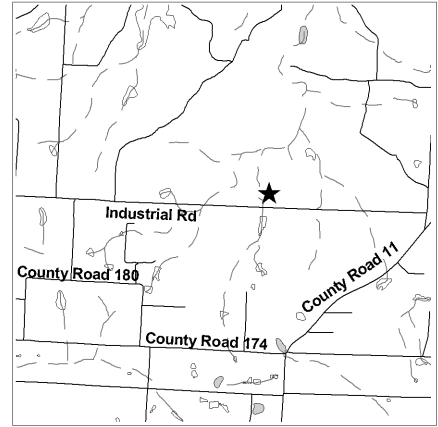
SITE NAME: Ben Hill County - Joshlyn Road MSWL
LOCATION: Joshlyn Rd
Fitzgerald, Ben Hill County, GA 31750

Latitude 31° 44' 36" N Longitude 83° 12' 24" W

ACREAGE 61 **PARCEL NUMBER** 410 29A **DATE LISTED** 6/29/1994

LAST KNOWN PROPERTY OWNER:

Fitzgerald-Ben Hill Co. Reg. Solid Waste Mgt.
Authority
City of Fitzgerald, 116 N Johnston Street
Fitzgerald, GA 31750



STATUS OF CLEANUP ACTIVITIES:

Cleanup activities are being conducted for source materials and groundwater.

CLEANUP PRIORITY: The Director has designated this site as a Class IV

GA EPD DIRECTOR'S DETERMINATION REGARDING CORRECTIVE ACTION:

The Director has determined that this site requires corrective action.

REGULATED SUBSTANCES RELEASED, AND THREATS TO HUMAN HEALTH AND ENVIRONMENT POSED BY THE RELEASE:

This site has a known release of Lead in groundwater at levels exceeding the reportable quantity. No human exposure via drinking water is suspected from this release. The nearest drinking water well is less than 0.5 miles from the area affected by the release.

REGULATED SUBSTANCES:

Substance Name	GW	Soil	Substance Name	GW	Soil
Barium	<input checked="" type="checkbox"/>	<input type="checkbox"/>	Beryllium	<input checked="" type="checkbox"/>	<input type="checkbox"/>
Chromium	<input checked="" type="checkbox"/>	<input type="checkbox"/>	Cis-1,2-Dichloroethene	<input checked="" type="checkbox"/>	<input type="checkbox"/>
Copper	<input checked="" type="checkbox"/>	<input type="checkbox"/>	Lead	<input checked="" type="checkbox"/>	<input type="checkbox"/>
p-Dichlorobenzene	<input checked="" type="checkbox"/>	<input type="checkbox"/>	Toluene	<input checked="" type="checkbox"/>	<input type="checkbox"/>
Zinc	<input checked="" type="checkbox"/>	<input type="checkbox"/>			

**GEORGIA ENVIRONMENTAL PROTECTION DIVISION
HAZARDOUS SITE INVENTORY**

Site Number **10286**

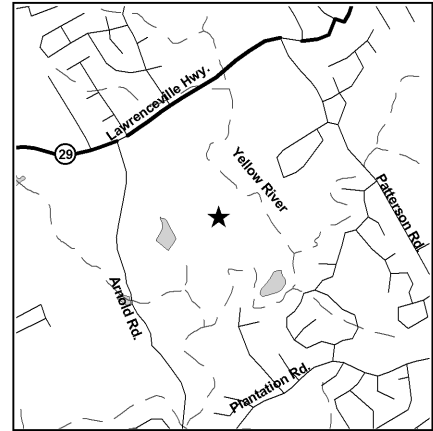
SITE NAME: Button Gwinnett Landfill
LOCATION: Arnold Road off Hwy 29
 Lawrenceville, Gwinnett County, GA 30245

Latitude 33° 55' 24" N Longitude 84° 02' 47" W

ACREAGE	PARCEL NUMBER	DATE LISTED
22.26	R5047 118	6/29/1994
76.88	R5047 090	6/29/1994

LAST KNOWN PROPERTY OWNER:

Georgia Landfills, Inc.
 P.O. Box 1450
 Chicago, IL 60690-1450



STATUS OF CLEANUP ACTIVITIES:

Cleanup activities are being conducted for source materials and groundwater.

CLEANUP PRIORITY: The Director has designated this site as a Class IV

GA EPD DIRECTOR'S DETERMINATION REGARDING CORRECTIVE ACTION:

The Director has determined that this site requires corrective action.

REGULATED SUBSTANCES RELEASED, AND THREATS TO HUMAN HEALTH AND ENVIRONMENT POSED BY THE RELEASE:

This site has a known release of Chromium in groundwater at levels exceeding the reportable quantity. No human exposure via drinking water is suspected from this release. The nearest drinking water well is between 0.5 and 1 miles from the area affected by the release.

REGULATED SUBSTANCES:

Substance Name	GW	Soil	Substance Name	GW	Soil
1,1-Dichloroethane	<input checked="" type="checkbox"/>	<input type="checkbox"/>	1,2-Dichlorobenzene	<input checked="" type="checkbox"/>	<input type="checkbox"/>
1,2-Dichloropropane	<input checked="" type="checkbox"/>	<input type="checkbox"/>	2,4-Dichlorophenoxyacetic acid, salts and esters	<input checked="" type="checkbox"/>	<input type="checkbox"/>
alpha-Benzenehexachloride	<input checked="" type="checkbox"/>	<input type="checkbox"/>	Barium	<input checked="" type="checkbox"/>	<input type="checkbox"/>
Benzene	<input checked="" type="checkbox"/>	<input type="checkbox"/>	Benzo(a)pyrene	<input checked="" type="checkbox"/>	<input type="checkbox"/>
beta-Benzenehexachloride	<input checked="" type="checkbox"/>	<input type="checkbox"/>	bis(2-Ethylhexyl) phthalate	<input checked="" type="checkbox"/>	<input type="checkbox"/>
Chromium	<input checked="" type="checkbox"/>	<input type="checkbox"/>	Cis-1,2-Dichloroethene	<input checked="" type="checkbox"/>	<input type="checkbox"/>
Copper	<input checked="" type="checkbox"/>	<input type="checkbox"/>	Cresols	<input checked="" type="checkbox"/>	<input type="checkbox"/>
DDT	<input checked="" type="checkbox"/>	<input type="checkbox"/>	Dichlorodifluoromethane	<input checked="" type="checkbox"/>	<input type="checkbox"/>
Diethyl phthalate	<input checked="" type="checkbox"/>	<input type="checkbox"/>	Lead	<input checked="" type="checkbox"/>	<input type="checkbox"/>
Lindane	<input checked="" type="checkbox"/>	<input type="checkbox"/>	Mercury	<input checked="" type="checkbox"/>	<input type="checkbox"/>
Methyl ethyl ketone	<input checked="" type="checkbox"/>	<input type="checkbox"/>	Nickel	<input checked="" type="checkbox"/>	<input type="checkbox"/>
p-Dichlorobenzene	<input checked="" type="checkbox"/>	<input type="checkbox"/>	Selenium	<input checked="" type="checkbox"/>	<input type="checkbox"/>
Silver	<input checked="" type="checkbox"/>	<input type="checkbox"/>	Tetrachloroethene	<input checked="" type="checkbox"/>	<input type="checkbox"/>
trans-1,2-Dichloroethene	<input checked="" type="checkbox"/>	<input type="checkbox"/>	Trichloroethene	<input checked="" type="checkbox"/>	<input type="checkbox"/>
Vinyl chloride	<input checked="" type="checkbox"/>	<input type="checkbox"/>	Zinc	<input checked="" type="checkbox"/>	<input type="checkbox"/>

**GEORGIA ENVIRONMENTAL PROTECTION DIVISION
HAZARDOUS SITE INVENTORY**

Site Number **10288**

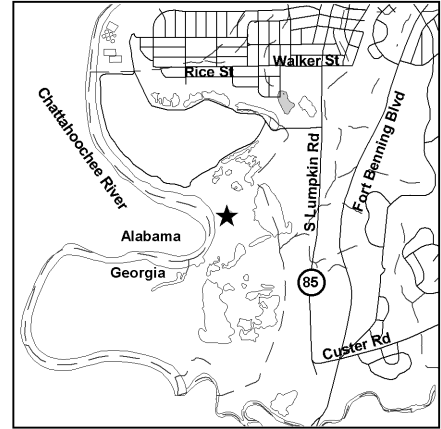
SITE NAME: Columbus Municipal Landfill
LOCATION: South Lumpkin Road
 Columbus, Muscogee County, GA 31902

Latitude 32° 23' 38" N Longitude 84° 57' 57" W

ACREAGE	PARCEL NUMBER	DATE LISTED
8.25	061 001 002	6/29/1994
579.66	061 001 001	6/29/1994

LAST KNOWN PROPERTY OWNER:

Columbus Consolidated Govt.
 P.O. Box 1340
 Columbus, GA 31902



STATUS OF CLEANUP ACTIVITIES:

Cleanup activities are being conducted for source materials and groundwater.

CLEANUP PRIORITY: The Director has designated this site as a Class IV

GA EPD DIRECTOR'S DETERMINATION REGARDING CORRECTIVE ACTION:

The Director has determined that this site requires corrective action.

REGULATED SUBSTANCES RELEASED, AND THREATS TO HUMAN HEALTH AND ENVIRONMENT POSED BY THE RELEASE:

This site has a known release of Lead in groundwater at levels exceeding the reportable quantity. No human exposure via drinking water is suspected from this release. The nearest drinking water well is between 1 and 2 miles from the area affected by the release.

REGULATED SUBSTANCES:

Substance Name	GW	Soil	Substance Name	GW	Soil
Barium	<input checked="" type="checkbox"/>	<input type="checkbox"/>	Lead	<input checked="" type="checkbox"/>	<input type="checkbox"/>

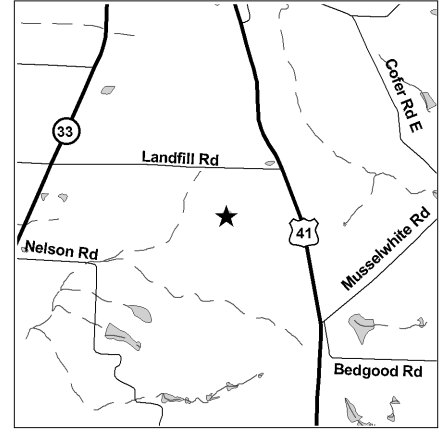
SITE NAME: Cordele-Crisp City-County Landfill
LOCATION: 3354 Hwy 41 South
 Cordele, Crisp County, GA 31015

Latitude 31° 51' 55" N Longitude 83° 45' 06" W

ACREAGE 46.8 **PARCEL NUMBER** 036 025 **DATE LISTED** 6/29/1994

LAST KNOWN PROPERTY OWNER:

Board of Commissioners of Crisp County
 210 South 7th Street
 Cordele, GA 31015



STATUS OF CLEANUP ACTIVITIES:

Cleanup activities are being conducted for source materials and groundwater.

CLEANUP PRIORITY: The Director has designated this site as a Class IV

GA EPD DIRECTOR'S DETERMINATION REGARDING CORRECTIVE ACTION:

The Director has determined that this site requires corrective action.

REGULATED SUBSTANCES RELEASED, AND THREATS TO HUMAN HEALTH AND ENVIRONMENT POSED BY THE RELEASE:

This site has a known release of Lead in groundwater at levels exceeding the reportable quantity. No human exposure via drinking water is suspected from this release. The nearest drinking water well is less than 0.5 miles from the area affected by the release.

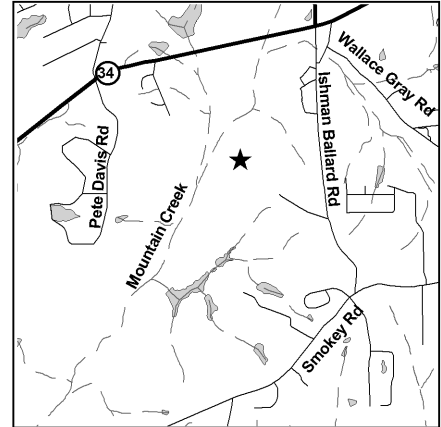
REGULATED SUBSTANCES:

Substance Name	GW	Soil	Substance Name	GW	Soil
Arsenic	<input checked="" type="checkbox"/>	<input type="checkbox"/>	Barium	<input checked="" type="checkbox"/>	<input type="checkbox"/>
Beryllium	<input checked="" type="checkbox"/>	<input type="checkbox"/>	Cadmium	<input checked="" type="checkbox"/>	<input type="checkbox"/>
Chlorobenzene	<input checked="" type="checkbox"/>	<input type="checkbox"/>	Chromium	<input checked="" type="checkbox"/>	<input type="checkbox"/>
Lead	<input checked="" type="checkbox"/>	<input type="checkbox"/>	Nickel	<input checked="" type="checkbox"/>	<input type="checkbox"/>
Toluene	<input checked="" type="checkbox"/>	<input type="checkbox"/>	Zinc	<input checked="" type="checkbox"/>	<input type="checkbox"/>

**GEORGIA ENVIRONMENTAL PROTECTION DIVISION
HAZARDOUS SITE INVENTORY**

Site Number **10291**

SITE NAME: Coweta County Landfill - Ishman Ballard Rd Phase 1A
LOCATION: Ishman Ballard Rd.
 Newnan, Coweta County, GA 30263



Latitude 33° 22' 08" N Longitude 84° 51' 24" W

ACREAGE	PARCEL NUMBER	DATE LISTED
71.71	049 2015 001	6/29/1994
178	049 2016 001	6/29/1994
88.53	049 5001 002	6/29/1994
39.92	049 2015 001A	6/29/1994
191.57	049 5002 001	6/29/1994

LAST KNOWN PROPERTY OWNER:

Coweta County Board of Commissioners
 22 East Broad Street
 Newnan, GA 30263

STATUS OF CLEANUP ACTIVITIES:

Cleanup activities are being conducted for source materials and groundwater.

CLEANUP PRIORITY: The Director has designated this site as a Class IV

GA EPD DIRECTOR'S DETERMINATION REGARDING CORRECTIVE ACTION:

The Director has determined that this site requires corrective action.

REGULATED SUBSTANCES RELEASED, AND THREATS TO HUMAN HEALTH AND ENVIRONMENT POSED BY THE RELEASE:

This site has a known release of Vinyl chloride in groundwater at levels exceeding the reportable quantity. No human exposure via drinking water is suspected from this release. The nearest drinking water well is less than 0.5 miles from the area affected by the release.

REGULATED SUBSTANCES:

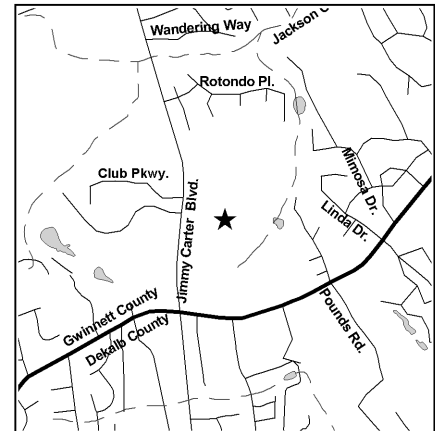
Substance Name	GW	Soil	Substance Name	GW	Soil
1,1-Dichloroethane	<input checked="" type="checkbox"/>	<input type="checkbox"/>	1,1-Dichloroethene	<input checked="" type="checkbox"/>	<input type="checkbox"/>
Acetone	<input checked="" type="checkbox"/>	<input type="checkbox"/>	Arsenic	<input checked="" type="checkbox"/>	<input type="checkbox"/>
Barium	<input checked="" type="checkbox"/>	<input type="checkbox"/>	Benzene	<input checked="" type="checkbox"/>	<input type="checkbox"/>
beta-Benzenehexachloride	<input checked="" type="checkbox"/>	<input type="checkbox"/>	Cadmium	<input checked="" type="checkbox"/>	<input type="checkbox"/>
Carbon disulfide	<input checked="" type="checkbox"/>	<input type="checkbox"/>	Chlorobenzenes	<input checked="" type="checkbox"/>	<input type="checkbox"/>
Chloroform	<input checked="" type="checkbox"/>	<input type="checkbox"/>	Chromium	<input checked="" type="checkbox"/>	<input type="checkbox"/>
Cis-1,2-Dichloroethene	<input checked="" type="checkbox"/>	<input type="checkbox"/>	Copper	<input checked="" type="checkbox"/>	<input type="checkbox"/>
Dibromochloropropane	<input checked="" type="checkbox"/>	<input type="checkbox"/>	Dichloromethane	<input checked="" type="checkbox"/>	<input type="checkbox"/>
Ethylene dibromide	<input checked="" type="checkbox"/>	<input type="checkbox"/>	Lead	<input checked="" type="checkbox"/>	<input type="checkbox"/>
Lindane	<input checked="" type="checkbox"/>	<input type="checkbox"/>	Nickel	<input checked="" type="checkbox"/>	<input type="checkbox"/>
p-Dichlorobenzene	<input checked="" type="checkbox"/>	<input type="checkbox"/>	Phenol	<input checked="" type="checkbox"/>	<input type="checkbox"/>
Tetrachloroethene	<input checked="" type="checkbox"/>	<input type="checkbox"/>	Trichloroethene	<input checked="" type="checkbox"/>	<input type="checkbox"/>
Vinyl chloride	<input checked="" type="checkbox"/>	<input type="checkbox"/>	Xylenes	<input checked="" type="checkbox"/>	<input type="checkbox"/>
Zinc	<input checked="" type="checkbox"/>	<input type="checkbox"/>			

**GEORGIA ENVIRONMENTAL PROTECTION DIVISION
HAZARDOUS SITE INVENTORY**

Site Number **10292**

SITE NAME: Crymes Landfill
LOCATION: 6321 Lawrenceville Hwy
Tucker, Gwinnett County, GA 30084

Latitude 33° 52' 19" N Longitude 84° 11' 07" W



ACREAGE	PARCEL NUMBER	DATE LISTED
2.98	6140 032	1/7/1994
16	6139 017	1/7/1994
0.92	6140 028	1/7/1994
90.58	6140 008	1/7/1994

LAST KNOWN PROPERTY OWNER:

Estate of Frances Crymes, c/o Ms. Mildred Sullivan
2425 Red Wine Oak Dr.
Braselton, GA 30517-7014

Litton Enterprises Inc.
P.O. Box 1250
Cleveland, GA 30528-0024

Purvion I, LLC
1400 Buford Highway, Suite E3
Buford, GA 30518-8726

Estate of Marion Clayton Crymes, c/o Christopher
A. Jones, PC
P.O. Box 1250
Cleveland, Ga 30528

EPD received notification of a release to the following property(s), and determined on the indicated date that the property should be sublisted as part of this site.

PARCEL NAME	ACREAGE	PARCEL NUMBER	DATE LISTED
M&N LLC Property	6.8	6139 061	3/18/2005

STATUS OF CLEANUP ACTIVITIES:

Cleanup activities are being conducted for source materials and groundwater.

CLEANUP PRIORITY: The Director has designated this site as a Class I

GA EPD DIRECTOR'S DETERMINATION REGARDING CORRECTIVE ACTION:

The Director has determined that this site requires corrective action.

REGULATED SUBSTANCES RELEASED, AND THREATS TO HUMAN HEALTH AND ENVIRONMENT POSED BY THE RELEASE:

This site has a known release of Vinyl chloride in groundwater at levels exceeding the reportable quantity. No human exposure via drinking water is suspected from this release. The nearest drinking water well is less than 0.5 miles from the area affected by the release.

This site has a known release of PCBs in soil at levels exceeding the reportable quantity. This site has unlimited access. The nearest resident individual is less than 300 feet from the area affected by the release.

REGULATED SUBSTANCES:

Substance Name	GW	Soil	Substance Name	GW	Soil
1,1,1-Trichloroethane	<input checked="" type="checkbox"/>	<input checked="" type="checkbox"/>	1,1-Dichloroethane	<input checked="" type="checkbox"/>	<input checked="" type="checkbox"/>
1,2-Dichloroethane	<input checked="" type="checkbox"/>	<input type="checkbox"/>	1,2-Dichloropropane	<input checked="" type="checkbox"/>	<input type="checkbox"/>
Acetone	<input checked="" type="checkbox"/>	<input checked="" type="checkbox"/>	Benzene	<input checked="" type="checkbox"/>	<input checked="" type="checkbox"/>
bis(2-Ethylhexyl) phthalate	<input type="checkbox"/>	<input checked="" type="checkbox"/>	Carbon disulfide	<input checked="" type="checkbox"/>	<input checked="" type="checkbox"/>
Chlorobenzene	<input checked="" type="checkbox"/>	<input checked="" type="checkbox"/>	Chloroethane	<input checked="" type="checkbox"/>	<input type="checkbox"/>
Chloroform	<input checked="" type="checkbox"/>	<input checked="" type="checkbox"/>	Chromium	<input type="checkbox"/>	<input checked="" type="checkbox"/>
Cis-1,2-Dichloroethene	<input checked="" type="checkbox"/>	<input type="checkbox"/>	Copper	<input type="checkbox"/>	<input checked="" type="checkbox"/>
Dichlorobromomethane	<input checked="" type="checkbox"/>	<input type="checkbox"/>	Dichloromethane	<input type="checkbox"/>	<input checked="" type="checkbox"/>
Ethylbenzene	<input type="checkbox"/>	<input checked="" type="checkbox"/>	Lead	<input type="checkbox"/>	<input checked="" type="checkbox"/>

GEORGIA ENVIRONMENTAL PROTECTION DIVISION
HAZARDOUS SITE INVENTORY

Site Number 10292

Methyl ethyl ketone	<input checked="" type="checkbox"/>	<input checked="" type="checkbox"/>	Nickel	<input type="checkbox"/>	<input checked="" type="checkbox"/>
PCBs	<input type="checkbox"/>	<input checked="" type="checkbox"/>	p-Dichlorobenzene	<input checked="" type="checkbox"/>	<input checked="" type="checkbox"/>
Phenol	<input type="checkbox"/>	<input checked="" type="checkbox"/>	Tetrachloroethene	<input checked="" type="checkbox"/>	<input checked="" type="checkbox"/>
Toluene	<input checked="" type="checkbox"/>	<input checked="" type="checkbox"/>	Vinyl chloride	<input checked="" type="checkbox"/>	<input checked="" type="checkbox"/>
Xylenes	<input checked="" type="checkbox"/>	<input type="checkbox"/>	Zinc	<input type="checkbox"/>	<input checked="" type="checkbox"/>

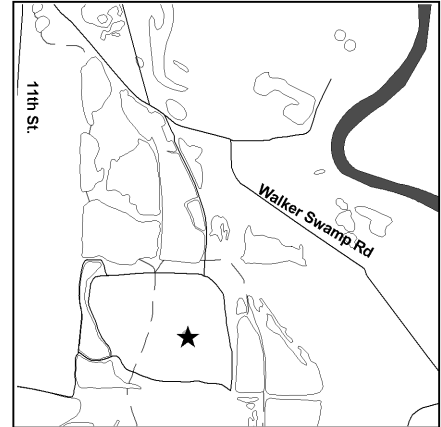
SITE NAME: Walker Road Landfill (formerly 11th Street Landfill)
LOCATION: 2027 Walker Swamp Road
Macon, Bibb County, GA 31201

Latitude 32° 47' 56" N Longitude 83° 36' 38" W

ACREAGE 252.92 **PARCEL NUMBER** ST89-0016 **DATE LISTED** 6/29/1994

LAST KNOWN PROPERTY OWNER:

Macon - Bibb County
700 Poplar Street
Macon, GA 31201



STATUS OF CLEANUP ACTIVITIES:

Cleanup activities are being conducted for source materials and groundwater.

CLEANUP PRIORITY: The Director has designated this site as a Class IV

GA EPD DIRECTOR'S DETERMINATION REGARDING CORRECTIVE ACTION:

The Director has determined that this site requires corrective action.

REGULATED SUBSTANCES RELEASED, AND THREATS TO HUMAN HEALTH AND ENVIRONMENT POSED BY THE RELEASE:

This site has a known release of Lead in soil at levels exceeding the reportable quantity. This site has unlimited access. The nearest resident individual is between 1001 and 3000 feet from the area affected by the release.

REGULATED SUBSTANCES:

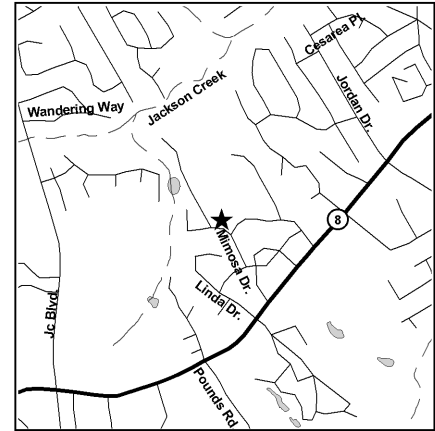
Substance Name	GW	Soil	Substance Name	GW	Soil
Barium	<input checked="" type="checkbox"/>	<input type="checkbox"/>	Cadmium	<input checked="" type="checkbox"/>	<input type="checkbox"/>
Chromium	<input checked="" type="checkbox"/>	<input type="checkbox"/>	Lead	<input checked="" type="checkbox"/>	<input type="checkbox"/>
Vinyl chloride	<input checked="" type="checkbox"/>	<input type="checkbox"/>	Xylenes	<input checked="" type="checkbox"/>	<input type="checkbox"/>
Zinc	<input checked="" type="checkbox"/>	<input type="checkbox"/>			

**GEORGIA ENVIRONMENTAL PROTECTION DIVISION
HAZARDOUS SITE INVENTORY**

Site Number **10297**

SITE NAME: Ben Gober Landfill
LOCATION: 411 Mimosa Dr. (off US 29)
 Tucker, Gwinnett County, GA 30084

Latitude 33° 52' 33" N Longitude 84° 10' 40" W



ACREAGE	PARCEL NUMBER	DATE LISTED
2	6144 517	6/29/1994
6	6144 515	6/29/1994
22	6144 001	6/29/1994

LAST KNOWN PROPERTY OWNER:

Estate of Ben Gober c/o Victor Deaton, Sr., Executor
 69 West Cardinal Lane
 Lawrenceville, GA 30044

Bugendai Construction
 5065 Century Circle
 Roswell, Ga 30076

STATUS OF CLEANUP ACTIVITIES:

Identified responsible parties are unable or unwilling to conduct the required investigation and/or cleanup under the Hazardous Site Response Act for source materials and groundwater. EPD may perform these actions using state funding from the Hazardous Waste Trust Fund and may lien the property or pursue cost recovery.

CLEANUP PRIORITY: The Director has designated this site as a Class I

GA EPD DIRECTOR'S DETERMINATION REGARDING CORRECTIVE ACTION:

The Director has determined that this site requires corrective action.

REGULATED SUBSTANCES RELEASED, AND THREATS TO HUMAN HEALTH AND ENVIRONMENT POSED BY THE RELEASE:

This site has a known release of Lead in groundwater at levels exceeding the reportable quantity. No human exposure via drinking water is suspected from this release. The nearest drinking water well is between 0.5 and 1 miles from the area affected by the release.

This site has a known release of Lead in soil at levels exceeding the reportable quantity. This site has unlimited access. The nearest resident individual is between 1001 and 3000 feet from the area affected by the release.

REGULATED SUBSTANCES:

Substance Name	GW	Soil	Substance Name	GW	Soil
Arsenic	<input type="checkbox"/>	<input checked="" type="checkbox"/>	Barium	<input checked="" type="checkbox"/>	<input type="checkbox"/>
Chromium	<input checked="" type="checkbox"/>	<input checked="" type="checkbox"/>	Copper	<input checked="" type="checkbox"/>	<input checked="" type="checkbox"/>
Ethylbenzene	<input type="checkbox"/>	<input checked="" type="checkbox"/>	Lead	<input checked="" type="checkbox"/>	<input checked="" type="checkbox"/>
Mercury	<input type="checkbox"/>	<input checked="" type="checkbox"/>	Nickel	<input checked="" type="checkbox"/>	<input checked="" type="checkbox"/>
PCBs	<input type="checkbox"/>	<input checked="" type="checkbox"/>	Toluene	<input type="checkbox"/>	<input checked="" type="checkbox"/>
Trichloroethene	<input type="checkbox"/>	<input checked="" type="checkbox"/>	Xylenes	<input type="checkbox"/>	<input checked="" type="checkbox"/>
Zinc	<input checked="" type="checkbox"/>	<input type="checkbox"/>			

SITE NAME: Old City Landfill
LOCATION: Intersection of Amanda Thomas Rd. and Barney Rd.
Hazlehurst, Jeff Davis County, GA 31539

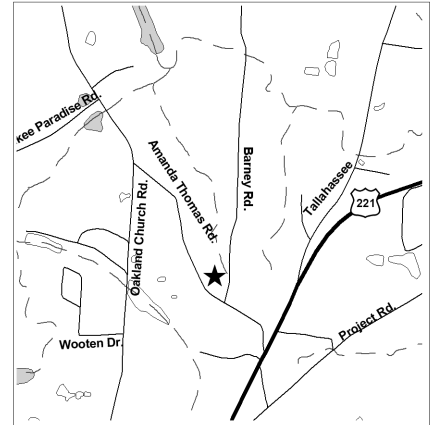
Latitude 31° 53' 48" N Longitude 82° 35' 18" W

ACREAGE 10 **PARCEL NUMBER** 0060 055 **DATE LISTED** 6/29/1994

LAST KNOWN PROPERTY OWNER:

Feed Resources LLC
340 McEachin Landing Rd.
Hazlehurst, GA 31539

Olin Wooten
912-375-3366



STATUS OF CLEANUP ACTIVITIES:

Cleanup activities are being conducted for source materials and groundwater.

CLEANUP PRIORITY: The Director has designated this site as a Class V

GA EPD DIRECTOR'S DETERMINATION REGARDING CORRECTIVE ACTION:

The Director has determined that this site requires corrective action.

REGULATED SUBSTANCES RELEASED, AND THREATS TO HUMAN HEALTH AND ENVIRONMENT POSED BY THE RELEASE:

This site has a known release of Lead in groundwater at levels exceeding the reportable quantity. No human exposure via drinking water is suspected from this release. The nearest drinking water well is less than 0.5 miles from the area affected by the release.

This site has a known release of Lead in soil at levels exceeding the reportable quantity. This site has unlimited access. The nearest resident individual is less than 300 feet from the area affected by the release.

REGULATED SUBSTANCES:

Substance Name	GW	Soil	Substance Name	GW	Soil
Arsenic	<input type="checkbox"/>	<input checked="" type="checkbox"/>	Barium	<input checked="" type="checkbox"/>	<input checked="" type="checkbox"/>
Cadmium	<input checked="" type="checkbox"/>	<input checked="" type="checkbox"/>	Chromium	<input checked="" type="checkbox"/>	<input checked="" type="checkbox"/>
Copper	<input checked="" type="checkbox"/>	<input checked="" type="checkbox"/>	Cyanides (soluble salts and complexes) n.o.s.	<input type="checkbox"/>	<input checked="" type="checkbox"/>
DDE	<input type="checkbox"/>	<input checked="" type="checkbox"/>	DDT	<input type="checkbox"/>	<input checked="" type="checkbox"/>
Lead	<input checked="" type="checkbox"/>	<input checked="" type="checkbox"/>	Nickel	<input checked="" type="checkbox"/>	<input checked="" type="checkbox"/>
Toluene	<input type="checkbox"/>	<input checked="" type="checkbox"/>	Zinc	<input checked="" type="checkbox"/>	<input checked="" type="checkbox"/>

**GEORGIA ENVIRONMENTAL PROTECTION DIVISION
HAZARDOUS SITE INVENTORY**

Site Number **10305**

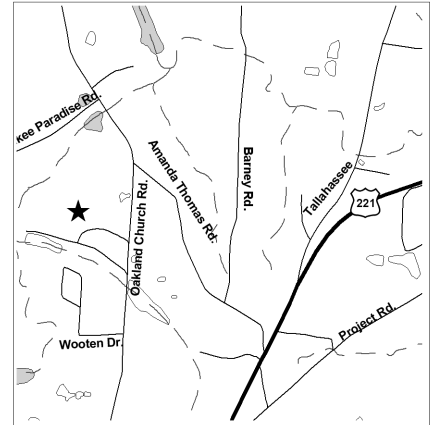
SITE NAME: Old Hazlehurst Solid Waste Disposal Site
LOCATION: McEachin Landing Road
 Hazlehurst, Jeff Davis County, GA 31539

Latitude 31° 54' 01" N Longitude 82° 35' 50" W

ACREAGE **PARCEL NUMBER** **DATE LISTED**
 90.13 0059 075 6/29/1994

LAST KNOWN PROPERTY OWNER:

J. Elliott & John Clayton Carter
 37 Bobcat Bend
 Blairsville, GA 30512



STATUS OF CLEANUP ACTIVITIES:

Although directed to by EPD, identified responsible parties are not currently performing the required investigation and/or cleanup under the Hazardous Site Response Act for source materials and groundwater. Enforcement is pending.

CLEANUP PRIORITY: The Director has designated this site as a Class II

GA EPD DIRECTOR'S DETERMINATION REGARDING CORRECTIVE ACTION:

Pending

REGULATED SUBSTANCES RELEASED, AND THREATS TO HUMAN HEALTH AND ENVIRONMENT POSED BY THE RELEASE:

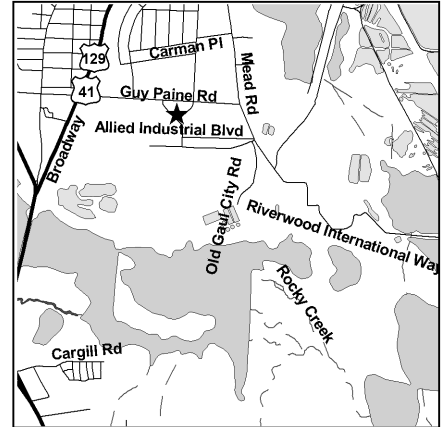
This site has a known release of Chromium in groundwater at levels exceeding the reportable quantity. No human exposure via drinking water is suspected from this release. The nearest drinking water well is less than 0.5 miles from the area affected by the release.

REGULATED SUBSTANCES:

Substance Name	GW	Soil	Substance Name	GW	Soil
Antimony	<input checked="" type="checkbox"/>	<input checked="" type="checkbox"/>	Arsenic	<input checked="" type="checkbox"/>	<input type="checkbox"/>
Barium	<input checked="" type="checkbox"/>	<input checked="" type="checkbox"/>	Benzene	<input checked="" type="checkbox"/>	<input type="checkbox"/>
Beryllium	<input checked="" type="checkbox"/>	<input checked="" type="checkbox"/>	Cadmium	<input checked="" type="checkbox"/>	<input type="checkbox"/>
Chlorobenzene	<input checked="" type="checkbox"/>	<input type="checkbox"/>	Chromium	<input checked="" type="checkbox"/>	<input checked="" type="checkbox"/>
Copper	<input checked="" type="checkbox"/>	<input checked="" type="checkbox"/>	Cumene	<input checked="" type="checkbox"/>	<input type="checkbox"/>
Diethyl phthalate	<input checked="" type="checkbox"/>	<input type="checkbox"/>	Ethylbenzene	<input checked="" type="checkbox"/>	<input type="checkbox"/>
Lead	<input checked="" type="checkbox"/>	<input checked="" type="checkbox"/>	Mercury	<input checked="" type="checkbox"/>	<input type="checkbox"/>
Naphthalene	<input checked="" type="checkbox"/>	<input type="checkbox"/>	Nickel	<input checked="" type="checkbox"/>	<input checked="" type="checkbox"/>
Selenium	<input checked="" type="checkbox"/>	<input type="checkbox"/>	Silver	<input checked="" type="checkbox"/>	<input type="checkbox"/>
Zinc	<input checked="" type="checkbox"/>	<input checked="" type="checkbox"/>			

SITE NAME: Allied Industrial Park - NPL Site
LOCATION: 600 Guy Paine Road
Macon, Bibb County, GA 31206

Latitude 32° 46' 37" N Longitude 83° 38' 36" W



ACREAGE	PARCEL NUMBER	DATE LISTED
2.07	Q1030078320	6/29/1994
3	Q1100016103	6/29/1994
2.01	Q1100013102-A	6/29/1994
4.25	Q1100014102-B	6/29/1994
3.77	Q1100015104	6/29/1994
28.78	Q1030064310	6/29/1994
19.35	Q1100017100A	6/29/1994
5.13	Q1030077319	6/29/1994
4.33	P1040163435	6/29/1994
139.45	P1040150411	6/29/1994
8.43	P1040164411-A	6/29/1994
4.86	Q1100020105	6/29/1994
14.12	Q1100021106	6/29/1994
1.5	Q1030073315-B	6/29/1994
3.5	Q1030066311	6/29/1994
1.5	Q1030072315-A	6/29/1994

LAST KNOWN PROPERTY OWNER:

Macon-Bibb County Industrial Authority
439 Mulberry Street
Macon, GA 31201

STATUS OF CLEANUP ACTIVITIES:

Investigations are being conducted to determine how much cleanup is necessary for source materials, soil, and groundwater.

CLEANUP PRIORITY: The Director has designated this site as a Class II

GA EPD DIRECTOR'S DETERMINATION REGARDING CORRECTIVE ACTION:

Pending

REGULATED SUBSTANCES RELEASED, AND THREATS TO HUMAN HEALTH AND ENVIRONMENT POSED BY THE RELEASE:

This site has a known release of Lead in groundwater at levels exceeding the reportable quantity. No human exposure via drinking water is suspected from this release. The nearest drinking water well is between 0.5 and 1 miles from the area affected by the release.

REGULATED SUBSTANCES:

Substance Name	GW	Soil	Substance Name	GW	Soil
Barium	<input checked="" type="checkbox"/>	<input type="checkbox"/>	Chromium	<input checked="" type="checkbox"/>	<input type="checkbox"/>
Cis-1,2-Dichloroethene	<input checked="" type="checkbox"/>	<input type="checkbox"/>	Lead	<input checked="" type="checkbox"/>	<input checked="" type="checkbox"/>
Mercury	<input type="checkbox"/>	<input checked="" type="checkbox"/>	PCBs	<input type="checkbox"/>	<input checked="" type="checkbox"/>
Tetrachloroethene	<input checked="" type="checkbox"/>	<input type="checkbox"/>	Trichloroethene	<input checked="" type="checkbox"/>	<input type="checkbox"/>
Vinyl chloride	<input checked="" type="checkbox"/>	<input type="checkbox"/>			

**GEORGIA ENVIRONMENTAL PROTECTION DIVISION
HAZARDOUS SITE INVENTORY**

Site Number **10310**

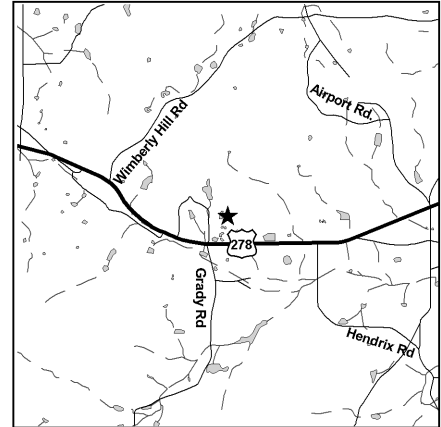
SITE NAME: Polk County Landfill
LOCATION: 3383 US-278
 Cedartown, Polk County, GA 30125

Latitude 34° 00' 25" N Longitude 85° 09' 53" W

ACREAGE	PARCEL NUMBER	DATE LISTED
12	042-050	6/29/1994
115.93	042-049A	6/29/1994

LAST KNOWN PROPERTY OWNER:

Polk County
 PO Box 268
 Cedartown, GA 30125



STATUS OF CLEANUP ACTIVITIES:

Cleanup activities are being conducted for source materials and groundwater.

CLEANUP PRIORITY: The Director has designated this site as a Class IV

GA EPD DIRECTOR'S DETERMINATION REGARDING CORRECTIVE ACTION:

The Director has determined that this site requires corrective action.

REGULATED SUBSTANCES RELEASED, AND THREATS TO HUMAN HEALTH AND ENVIRONMENT POSED BY THE RELEASE:

This site has a known release of Nickel in groundwater at levels exceeding the reportable quantity. No human exposure via drinking water is suspected from this release. The nearest drinking water well is between 1 and 2 miles from the area affected by the release.

REGULATED SUBSTANCES:

Substance Name	GW	Soil	Substance Name	GW	Soil
1,1-Dichloroethene	<input checked="" type="checkbox"/>	<input type="checkbox"/>	Cis-1,2-Dichloroethene	<input checked="" type="checkbox"/>	<input type="checkbox"/>
Nickel	<input checked="" type="checkbox"/>	<input type="checkbox"/>	Vinyl chloride	<input checked="" type="checkbox"/>	<input type="checkbox"/>

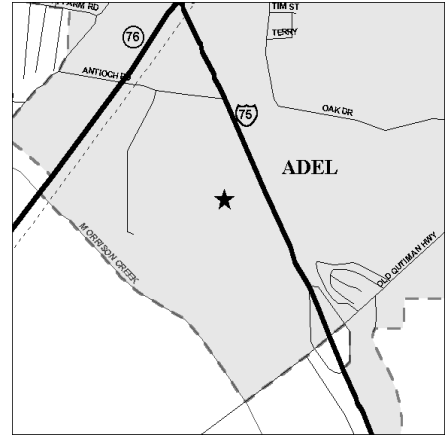
SITE NAME: Production Anodizing Corp.-D.H. Farms
LOCATION: 1460 Industrial Blvd.
Adel, Cook County, GA 31620

Latitude 31° 07' 08" N Longitude 83° 26' 17" W

ACREAGE 11.54 **PARCEL NUMBER** 0040B 024 **DATE LISTED** 6/29/1994

LAST KNOWN PROPERTY OWNER:

World Ethanol Institute, LLC
P.O. Box 721
Lenox, GA 31617



STATUS OF CLEANUP ACTIVITIES:

Although directed to by EPD, identified responsible parties are not currently performing the required investigation and/or cleanup under the Hazardous Site Response Act for source materials, soil, and groundwater. Enforcement is pending.

CLEANUP PRIORITY: The Director has designated this site as a Class I

GA EPD DIRECTOR'S DETERMINATION REGARDING CORRECTIVE ACTION:

The Director has determined that this site requires corrective action.

REGULATED SUBSTANCES RELEASED, AND THREATS TO HUMAN HEALTH AND ENVIRONMENT POSED BY THE RELEASE:

This site has a known release of Chromium in groundwater at levels exceeding the reportable quantity. This release has resulted in suspected human exposure.

This site has a known release of Chromium in soil at levels exceeding the reportable quantity. This site has limited access. The nearest resident individual is less than 300 feet from the area affected by the release.

REGULATED SUBSTANCES:

Substance Name	GW	Soil	Substance Name	GW	Soil
Antimony	<input type="checkbox"/>	<input checked="" type="checkbox"/>	Arsenic	<input type="checkbox"/>	<input checked="" type="checkbox"/>
Beryllium	<input checked="" type="checkbox"/>	<input type="checkbox"/>	bis(2-Ethylhexyl) phthalate	<input type="checkbox"/>	<input checked="" type="checkbox"/>
Chromium	<input checked="" type="checkbox"/>	<input checked="" type="checkbox"/>	Copper	<input type="checkbox"/>	<input checked="" type="checkbox"/>
Lead	<input checked="" type="checkbox"/>	<input checked="" type="checkbox"/>	Mercury	<input checked="" type="checkbox"/>	<input type="checkbox"/>
Nickel	<input checked="" type="checkbox"/>	<input type="checkbox"/>	Zinc	<input checked="" type="checkbox"/>	<input checked="" type="checkbox"/>

SITE NAME: T Street Dump
LOCATION: West end of T Street
Brunswick, Glynn County, GA 31520

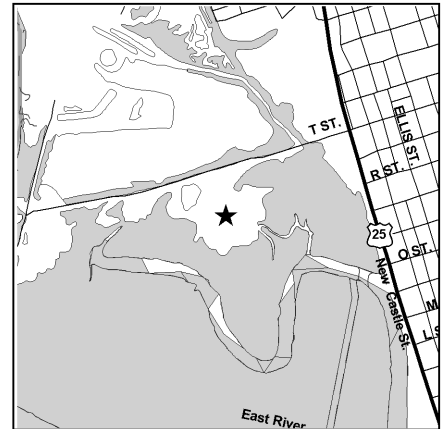
Latitude 31° 09' 56" N Longitude 81° 30' 30" W

ACREAGE 95 **PARCEL NUMBER** 01-00180 **DATE LISTED** 6/29/1994

LAST KNOWN PROPERTY OWNER:

Brunswick Cellulose
P.O. Box 15681
Atlanta, GA 30348

Global Remediation Services, c/o Georgia Pacific
133 Peachtree Street, NE
Atlanta, GA 30303



STATUS OF CLEANUP ACTIVITIES:

Hazardous Site Response Act cleanup levels have been met for source materials, soil, and groundwater through institutional and engineering controls to eliminate or reduce present and future threats to human health and the environment.

CLEANUP PRIORITY: The Director has designated this site as a Class V

GA EPD DIRECTOR'S DETERMINATION REGARDING CORRECTIVE ACTION:

The Director has determined that this site requires corrective action.

REGULATED SUBSTANCES RELEASED, AND THREATS TO HUMAN HEALTH AND ENVIRONMENT POSED BY THE RELEASE:

This site has a known release of Lead in groundwater at levels exceeding the reportable quantity. No human exposure via drinking water is suspected from this release. The nearest drinking water well is between 2 and 3 miles from the area affected by the release.

This site has a known release of Lead in soil at levels exceeding the reportable quantity. This site has unlimited access. The nearest resident individual is between 1001 and 3000 feet from the area affected by the release.

REGULATED SUBSTANCES:

Substance Name	GW	Soil	Substance Name	GW	Soil
Antimony	<input type="checkbox"/>	<input checked="" type="checkbox"/>	Aroclor 1254	<input checked="" type="checkbox"/>	<input type="checkbox"/>
Arsenic	<input checked="" type="checkbox"/>	<input checked="" type="checkbox"/>	bis(2-Ethylhexyl) phthalate	<input checked="" type="checkbox"/>	<input checked="" type="checkbox"/>
Cadmium	<input checked="" type="checkbox"/>	<input checked="" type="checkbox"/>	Chromium	<input checked="" type="checkbox"/>	<input checked="" type="checkbox"/>
Cyanides (soluble salts and complexes) n.o.s.	<input checked="" type="checkbox"/>	<input checked="" type="checkbox"/>	Dichloromethane	<input checked="" type="checkbox"/>	<input type="checkbox"/>
Ethylbenzene	<input checked="" type="checkbox"/>	<input type="checkbox"/>	Lead	<input checked="" type="checkbox"/>	<input checked="" type="checkbox"/>
Mercury	<input checked="" type="checkbox"/>	<input checked="" type="checkbox"/>	m-Xylene	<input checked="" type="checkbox"/>	<input type="checkbox"/>
Nickel	<input checked="" type="checkbox"/>	<input checked="" type="checkbox"/>	p-Xylene	<input checked="" type="checkbox"/>	<input type="checkbox"/>
Selenium	<input checked="" type="checkbox"/>	<input checked="" type="checkbox"/>	Toluene	<input checked="" type="checkbox"/>	<input checked="" type="checkbox"/>
Trichlorofluoromethane	<input checked="" type="checkbox"/>	<input type="checkbox"/>			

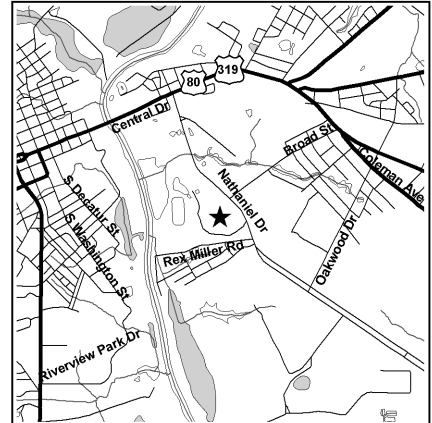
SITE NAME: Forstmann & Company, Inc. (TCE spill)
LOCATION: 161 Nathaniel Drive
East Dublin, Laurens County, GA 31040

Latitude 32° 32' 05" N Longitude 82° 52' 47" W

ACREAGE 242.04 **PARCEL NUMBER** E20D 001 **DATE LISTED** 6/29/1994

LAST KNOWN PROPERTY OWNER:

TerraVerde Properties, LLC
137 Roberson Mill Road
Milledgeville, GA 31061



STATUS OF CLEANUP ACTIVITIES:

Hazardous Site Response Act cleanup levels have been met for source materials and soil. Identified responsible parties are unable or unwilling to conduct the required investigation and/or cleanup under the Hazardous Site Response Act for groundwater. EPD may perform these actions using state funding from the Hazardous Waste Trust Fund and may lien the property or pursue cost recovery.

CLEANUP PRIORITY: The Director has designated this site as a Class V

GA EPD DIRECTOR'S DETERMINATION REGARDING CORRECTIVE ACTION:

The Director has determined that this site requires corrective action.

REGULATED SUBSTANCES RELEASED, AND THREATS TO HUMAN HEALTH AND ENVIRONMENT POSED BY THE RELEASE:

This site has a known release of Trichloroethylene in groundwater at levels exceeding the reportable quantity. No human exposure via drinking water is suspected from this release. The nearest drinking water well is less than 0.5 miles from the area affected by the release.

REGULATED SUBSTANCES:

Substance Name	GW	Soil	Substance Name	GW	Soil
1,1,1-Trichloroethane	<input checked="" type="checkbox"/>	<input type="checkbox"/>	1,1-Dichloroethane	<input checked="" type="checkbox"/>	<input type="checkbox"/>
1,1-Dichloroethene	<input checked="" type="checkbox"/>	<input type="checkbox"/>	Tetrachloroethene	<input checked="" type="checkbox"/>	<input type="checkbox"/>
trans-1,2-Dichloroethene	<input checked="" type="checkbox"/>	<input type="checkbox"/>	Trichloroethene	<input checked="" type="checkbox"/>	<input checked="" type="checkbox"/>
Vinyl chloride	<input checked="" type="checkbox"/>	<input type="checkbox"/>			

**GEORGIA ENVIRONMENTAL PROTECTION DIVISION
HAZARDOUS SITE INVENTORY**

Site Number **10327**

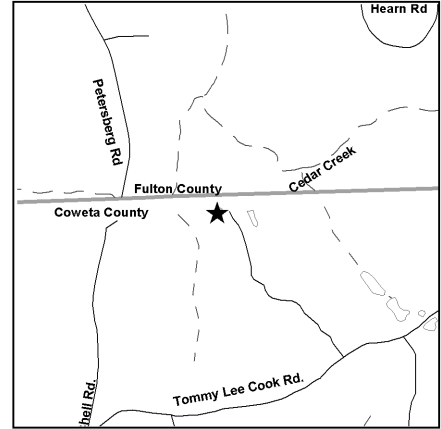
SITE NAME: Palmetto Tire Fire
LOCATION: 0 Marcy Lane
 Palmetto, Coweta County, GA 30268

Latitude 33° 30' 36" N Longitude 84° 43' 29" W

ACREAGE 56.32 **PARCEL NUMBER** 093 8018 001 **DATE LISTED** 6/29/1994

LAST KNOWN PROPERTY OWNER:

Lati, LLC
 17 Executive Park Drive
 Atlanta, GA 30329



STATUS OF CLEANUP ACTIVITIES:

Identified responsible parties are unable or unwilling to conduct the required investigation and/or cleanup under the Hazardous Site Response Act for source materials and groundwater. EPD may perform these actions using state funding from the Hazardous Waste Trust Fund and may lien the property or pursue cost recovery.

CLEANUP PRIORITY: The Director has designated this site as a Class I

GA EPD DIRECTOR'S DETERMINATION REGARDING CORRECTIVE ACTION:

The Director has determined that this site requires corrective action.

REGULATED SUBSTANCES RELEASED, AND THREATS TO HUMAN HEALTH AND ENVIRONMENT POSED BY THE RELEASE:

This site has a known release of Lead in soil at levels exceeding the reportable quantity. This site has limited access. The nearest resident individual is between 301 and 1000 feet from the area affected by the release.

REGULATED SUBSTANCES:

Substance Name	GW	Soil	Substance Name	GW	Soil
Benzene	<input checked="" type="checkbox"/>	<input type="checkbox"/>	Lead	<input type="checkbox"/>	<input checked="" type="checkbox"/>

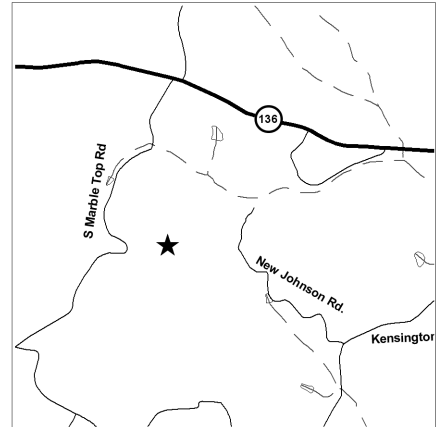
SITE NAME: Mathis Brothers - South Marbletop Road Landfill - NPL Site
LOCATION: South Marble Top Road
Chickamauga, Walker County, GA 30728

Latitude 34° 47' 50" N Longitude 85° 22' 40" W

ACREAGE 20 **PARCEL NUMBER** 0265 020 **DATE LISTED** 6/29/1994

LAST KNOWN PROPERTY OWNER:

Eula Lee and Mamie Ruth Mathis
792 Southern Road
Chickamauga, GA 30707



STATUS OF CLEANUP ACTIVITIES:

Cleanup activities are being conducted for source materials and groundwater.

CLEANUP PRIORITY: The Director has designated this site as a Class IV

GA EPD DIRECTOR'S DETERMINATION REGARDING CORRECTIVE ACTION:

The Director has determined that this site requires corrective action.

REGULATED SUBSTANCES RELEASED, AND THREATS TO HUMAN HEALTH AND ENVIRONMENT POSED BY THE RELEASE:

This site has a known release of Chromium in groundwater at levels exceeding the reportable quantity. No human exposure via drinking water is suspected from this release. The nearest drinking water well is between 1 and 2 miles from the area affected by the release.

REGULATED SUBSTANCES:

Substance Name	GW	Soil	Substance Name	GW	Soil
1,1,1-Trichloroethane	<input type="checkbox"/>	<input checked="" type="checkbox"/>	Acetone	<input checked="" type="checkbox"/>	<input checked="" type="checkbox"/>
Arsenic	<input checked="" type="checkbox"/>	<input checked="" type="checkbox"/>	Benzene	<input checked="" type="checkbox"/>	<input checked="" type="checkbox"/>
Benzoic acid	<input checked="" type="checkbox"/>	<input type="checkbox"/>	Benzonitrile	<input type="checkbox"/>	<input checked="" type="checkbox"/>
bis(2-Ethylhexyl) phthalate	<input checked="" type="checkbox"/>	<input checked="" type="checkbox"/>	Chromium	<input checked="" type="checkbox"/>	<input type="checkbox"/>
Dicamba	<input checked="" type="checkbox"/>	<input type="checkbox"/>	Dichloromethane	<input type="checkbox"/>	<input checked="" type="checkbox"/>
Lindane	<input checked="" type="checkbox"/>	<input checked="" type="checkbox"/>	Naphthalene	<input type="checkbox"/>	<input checked="" type="checkbox"/>
Toluene	<input checked="" type="checkbox"/>	<input type="checkbox"/>			

SITE NAME: Cedartown Industries - NPL Site
LOCATION: 404 South Furnace Street
Cedartown, Polk County, GA 30125

Latitude 34° 00' 32" N Longitude 85° 15' 52" W

ACREAGE 14.72 **PARCEL NUMBER** C12-028 **DATE LISTED** 6/29/1994

LAST KNOWN PROPERTY OWNER:

WSP LLC
P.O. Box 448
Cedartown, GA 30125



STATUS OF CLEANUP ACTIVITIES:

Cleanup activities are being conducted for source materials, soil, and groundwater.

CLEANUP PRIORITY: The Director has designated this site as a Class IV

GA EPD DIRECTOR'S DETERMINATION REGARDING CORRECTIVE ACTION:

The Director has determined that this site requires corrective action.

REGULATED SUBSTANCES RELEASED, AND THREATS TO HUMAN HEALTH AND ENVIRONMENT POSED BY THE RELEASE:

This site has a known release of Lead in groundwater at levels exceeding the reportable quantity. No human exposure via drinking water is suspected from this release. The nearest drinking water well is between 0.5 and 1 miles from the area affected by the release.

This site has a known release of Lead in soil at levels exceeding the reportable quantity. This site has limited access. The nearest resident individual is between 301 and 1000 feet from the area affected by the release.

REGULATED SUBSTANCES:

Substance Name	GW	Soil	Substance Name	GW	Soil
Antimony	<input checked="" type="checkbox"/>	<input checked="" type="checkbox"/>	Arsenic	<input checked="" type="checkbox"/>	<input checked="" type="checkbox"/>
Barium	<input checked="" type="checkbox"/>	<input checked="" type="checkbox"/>	Beryllium	<input checked="" type="checkbox"/>	<input checked="" type="checkbox"/>
bis(2-Ethylhexyl) phthalate	<input checked="" type="checkbox"/>	<input type="checkbox"/>	Cadmium	<input checked="" type="checkbox"/>	<input checked="" type="checkbox"/>
Chromium	<input checked="" type="checkbox"/>	<input checked="" type="checkbox"/>	Copper	<input checked="" type="checkbox"/>	<input checked="" type="checkbox"/>
Dichloromethane	<input checked="" type="checkbox"/>	<input type="checkbox"/>	Endrin	<input checked="" type="checkbox"/>	<input type="checkbox"/>
Lead	<input checked="" type="checkbox"/>	<input checked="" type="checkbox"/>	Nickel	<input checked="" type="checkbox"/>	<input type="checkbox"/>
PCBs	<input checked="" type="checkbox"/>	<input type="checkbox"/>	Vinyl chloride	<input checked="" type="checkbox"/>	<input type="checkbox"/>
Zinc	<input checked="" type="checkbox"/>	<input checked="" type="checkbox"/>			

**GEORGIA ENVIRONMENTAL PROTECTION DIVISION
HAZARDOUS SITE INVENTORY**

Site Number **10333**

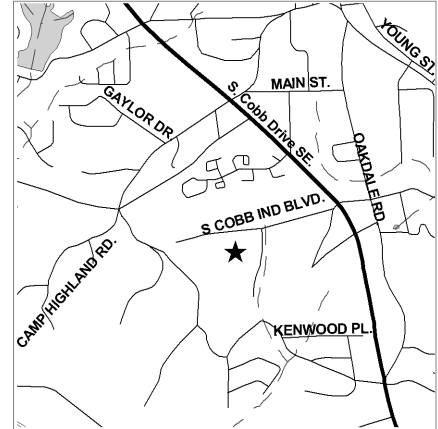
SITE NAME: Apollo Industries, Inc.
LOCATION: 1850 South Cobb Industrial Blvd
Smyrna, Cobb County, GA 30082

Latitude 33° 50' 14" N Longitude 84° 30' 03" W

ACREAGE 2.12 **PARCEL NUMBER** 17067800040 **DATE LISTED** 8/15/1994

LAST KNOWN PROPERTY OWNER:

AMC Cobb Holdings, LLCc/o Maria Callis
520 Gulf Blvd
Belleair, FL 33786



STATUS OF CLEANUP ACTIVITIES:

Cleanup activities are being conducted for source materials, soil, and groundwater.

CLEANUP PRIORITY: The Director has designated this site as a Class V

GA EPD DIRECTOR'S DETERMINATION REGARDING CORRECTIVE ACTION:

The Director has determined that this site requires corrective action.

REGULATED SUBSTANCES RELEASED, AND THREATS TO HUMAN HEALTH AND ENVIRONMENT POSED BY THE RELEASE:

This site has a known release of Vinyl chloride in groundwater at levels exceeding the reportable quantity. No human exposure via drinking water is suspected from this release. The nearest drinking water well is between 1 and 2 miles from the area affected by the release.

REGULATED SUBSTANCES:

Substance Name	GW	Soil	Substance Name	GW	Soil
1,1,1-Trichloroethane	<input checked="" type="checkbox"/>	<input checked="" type="checkbox"/>	1,1-Dichloroethane	<input checked="" type="checkbox"/>	<input checked="" type="checkbox"/>
1,1-Dichloroethene	<input checked="" type="checkbox"/>	<input checked="" type="checkbox"/>	1,2-Dichloroethane	<input checked="" type="checkbox"/>	<input type="checkbox"/>
Acetone	<input checked="" type="checkbox"/>	<input checked="" type="checkbox"/>	Chloroethane	<input checked="" type="checkbox"/>	<input type="checkbox"/>
Chloroform	<input checked="" type="checkbox"/>	<input type="checkbox"/>	Cumene	<input type="checkbox"/>	<input checked="" type="checkbox"/>
Diazinon	<input type="checkbox"/>	<input checked="" type="checkbox"/>	Dichloromethane	<input checked="" type="checkbox"/>	<input checked="" type="checkbox"/>
m-Xylene	<input type="checkbox"/>	<input checked="" type="checkbox"/>	o-Xylene	<input type="checkbox"/>	<input checked="" type="checkbox"/>
p-Xylene	<input type="checkbox"/>	<input checked="" type="checkbox"/>	Tetrachloroethene	<input checked="" type="checkbox"/>	<input checked="" type="checkbox"/>
Toluene	<input checked="" type="checkbox"/>	<input checked="" type="checkbox"/>	Trichloroethene	<input checked="" type="checkbox"/>	<input type="checkbox"/>
Vinyl chloride	<input checked="" type="checkbox"/>	<input type="checkbox"/>			

**GEORGIA ENVIRONMENTAL PROTECTION DIVISION
HAZARDOUS SITE INVENTORY**

Site Number **10334**

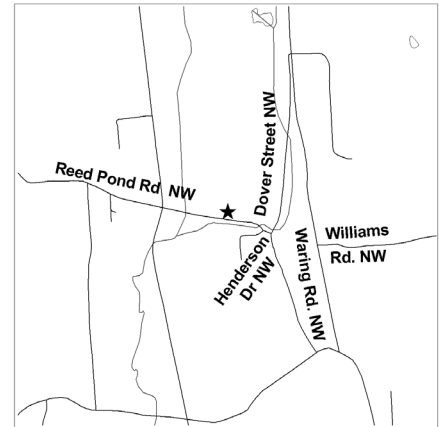
SITE NAME: Polychem, LTD
LOCATION: 2305 Dover Street
 Dalton, Whitfield County, GA 30720

Latitude 34° 50' 37" N Longitude 84° 58' 49" W

ACREAGE **PARCEL NUMBER** **DATE LISTED**
 3 12-032-01-014 10/4/1994

LAST KNOWN PROPERTY OWNER:

Dover Farms Inc.
 2212 Cleveland Highway
 Dalton, GA 30721



STATUS OF CLEANUP ACTIVITIES:

Although directed to by EPD, identified responsible parties are not currently performing the required investigation and/or cleanup under the Hazardous Site Response Act for source materials, soil, and groundwater. Enforcement is pending.

CLEANUP PRIORITY: The Director has designated this site as a Class II

GA EPD DIRECTOR'S DETERMINATION REGARDING CORRECTIVE ACTION:

Pending

REGULATED SUBSTANCES RELEASED, AND THREATS TO HUMAN HEALTH AND ENVIRONMENT POSED BY THE RELEASE:

This site has a known release of Tetrachloroethene in groundwater at levels exceeding the reportable quantity. No human exposure via drinking water is suspected from this release. The nearest drinking water well is between 0.5 and 1 miles from the area affected by the release.

REGULATED SUBSTANCES:

Substance Name	GW	Soil	Substance Name	GW	Soil
1,1,1-Trichloroethane	<input checked="" type="checkbox"/>	<input checked="" type="checkbox"/>	1,1-Dichloroethene	<input checked="" type="checkbox"/>	<input type="checkbox"/>
1,2-Dichloroethane	<input checked="" type="checkbox"/>	<input checked="" type="checkbox"/>	Tetrachloroethene	<input checked="" type="checkbox"/>	<input checked="" type="checkbox"/>
Trichloroethene	<input checked="" type="checkbox"/>	<input checked="" type="checkbox"/>			

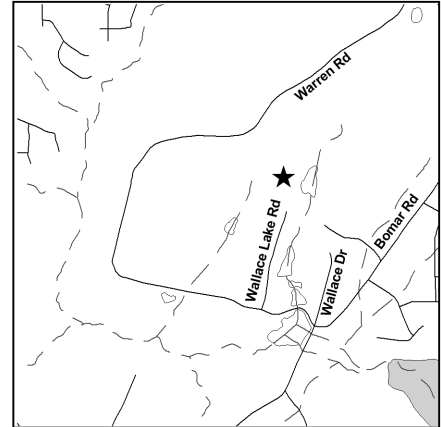
SITE NAME: Wallace Lake Road Dump
LOCATION: 3045 Wallace Lake Rd
Douglasville, Douglas County, GA 30135

Latitude 33° 43' 18" N Longitude 84° 42' 20" W

ACREAGE 4.13 **PARCEL NUMBER** 00850150021 **DATE LISTED** 10/17/1994

LAST KNOWN PROPERTY OWNER:

Rickey Lewallen
3257 Bankhead Highway
Lithia Springs, GA 30122



STATUS OF CLEANUP ACTIVITIES:

Hazardous Site Response Act cleanup levels have been met for source materials. Identified responsible parties are unable or unwilling to conduct the required investigation and/or cleanup under the Hazardous Site Response Act for groundwater. EPD may perform these actions using state funding from the Hazardous Waste Trust Fund and may lien the property or pursue cost recovery.

CLEANUP PRIORITY: The Director has designated this site as a Class I

GA EPD DIRECTOR'S DETERMINATION REGARDING CORRECTIVE ACTION:

The Director has determined that this site requires corrective action.

REGULATED SUBSTANCES RELEASED, AND THREATS TO HUMAN HEALTH AND ENVIRONMENT POSED BY THE RELEASE:

This site has a known release of Lead in soil at levels exceeding the reportable quantity. This site has limited access. The nearest resident individual is less than 300 feet from the area affected by the release.

REGULATED SUBSTANCES:

Substance Name	GW	Soil	Substance Name	GW	Soil
1,1,1-Trichloroethane	<input type="checkbox"/>	<input checked="" type="checkbox"/>	1,2-Dichlorobenzene	<input type="checkbox"/>	<input checked="" type="checkbox"/>
3,3'-Dichlorobenzidine	<input type="checkbox"/>	<input checked="" type="checkbox"/>	Barium	<input type="checkbox"/>	<input checked="" type="checkbox"/>
bis(2-Ethylhexyl) phthalate	<input type="checkbox"/>	<input checked="" type="checkbox"/>	Butyl benzyl phthalate	<input type="checkbox"/>	<input checked="" type="checkbox"/>
Lead	<input checked="" type="checkbox"/>	<input checked="" type="checkbox"/>	Mercury	<input type="checkbox"/>	<input checked="" type="checkbox"/>
Naphthalene	<input checked="" type="checkbox"/>	<input checked="" type="checkbox"/>	PCBs	<input type="checkbox"/>	<input checked="" type="checkbox"/>
Tetrachloroethene	<input checked="" type="checkbox"/>	<input checked="" type="checkbox"/>	Toluene	<input type="checkbox"/>	<input checked="" type="checkbox"/>
Trichloroethene	<input checked="" type="checkbox"/>	<input checked="" type="checkbox"/>	Vinyl chloride	<input checked="" type="checkbox"/>	<input type="checkbox"/>
Xylenes	<input type="checkbox"/>	<input checked="" type="checkbox"/>	Zinc	<input type="checkbox"/>	<input checked="" type="checkbox"/>

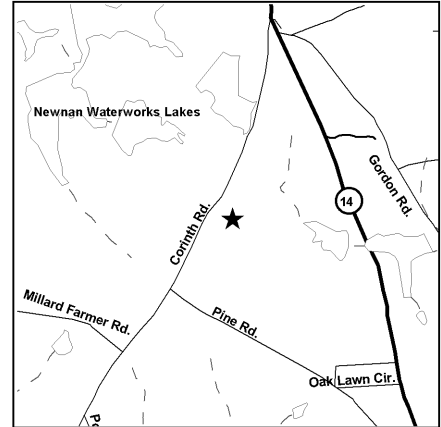
SITE NAME: CPI Plastics, L.L.C.
LOCATION: 434 Corinth Road
Newnan, Coweta County, GA 30264

Latitude 33° 20' 35" N Longitude 84° 47' 37" W

ACREAGE 9.085 **PARCEL NUMBER** 0762041003 **DATE LISTED** 10/17/1994

LAST KNOWN PROPERTY OWNER:

Zainour Investment, LLC
480 Corinth Rd.
Newnan, GA 30263



STATUS OF CLEANUP ACTIVITIES:

Hazardous Site Response Act cleanup levels have been met for source materials and soil. Although directed to by EPD, identified responsible parties are not currently performing the required investigation and/or cleanup under the Hazardous Site Response Act for groundwater. Enforcement is pending.

CLEANUP PRIORITY: The Director has designated this site as a Class IV

GA EPD DIRECTOR'S DETERMINATION REGARDING CORRECTIVE ACTION:

The Director has determined that this site requires corrective action.

REGULATED SUBSTANCES RELEASED, AND THREATS TO HUMAN HEALTH AND ENVIRONMENT POSED BY THE RELEASE:

This site has a known release of Tetrachloroethene in groundwater at levels exceeding the reportable quantity. No human exposure via drinking water is suspected from this release. The nearest drinking water well is between 0.5 and 1 miles from the area affected by the release.

REGULATED SUBSTANCES:

Substance Name	GW	Soil	Substance Name	GW	Soil
1,1,1-Trichloroethane	<input checked="" type="checkbox"/>	<input checked="" type="checkbox"/>	1,1-Dichloroethane	<input checked="" type="checkbox"/>	<input checked="" type="checkbox"/>
1,1-Dichloroethene	<input checked="" type="checkbox"/>	<input checked="" type="checkbox"/>	Benzene	<input checked="" type="checkbox"/>	<input type="checkbox"/>
Chloroform	<input checked="" type="checkbox"/>	<input type="checkbox"/>	Cis-1,2-Dichloroethene	<input checked="" type="checkbox"/>	<input checked="" type="checkbox"/>
Mercury	<input checked="" type="checkbox"/>	<input type="checkbox"/>	Tetrachloroethene	<input checked="" type="checkbox"/>	<input checked="" type="checkbox"/>
Trichloroethene	<input checked="" type="checkbox"/>	<input checked="" type="checkbox"/>	Trichlorofluoromethane	<input checked="" type="checkbox"/>	<input type="checkbox"/>
Xylenes	<input checked="" type="checkbox"/>	<input checked="" type="checkbox"/>			

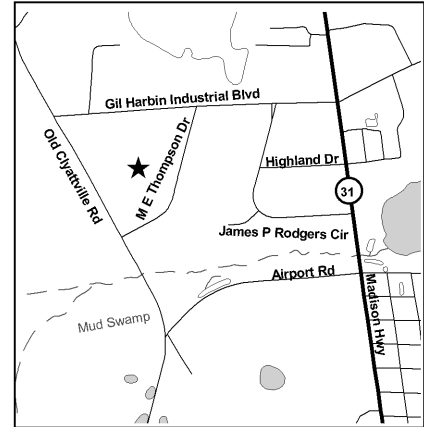
SITE NAME: SAFT America, Inc.
LOCATION: 711 Gil Harbin Industrial Blvd.
Valdosta, Lowndes County, GA 31601

Latitude 30° 48' 08" N Longitude 83° 17' 16" W

ACREAGE 30.25 **PARCEL NUMBER** 0123D 010 **DATE LISTED** 11/22/1994

LAST KNOWN PROPERTY OWNER:

SAFT America, Inc.
711 Gil Harbin Industrial Blvd.
Valdosta, GA 31601



STATUS OF CLEANUP ACTIVITIES:

Cleanup activities are being conducted for source materials, soil, and groundwater.

CLEANUP PRIORITY: The Director has designated this site as a Class IV

GA EPD DIRECTOR'S DETERMINATION REGARDING CORRECTIVE ACTION:

The Director has determined that this site requires corrective action.

REGULATED SUBSTANCES RELEASED, AND THREATS TO HUMAN HEALTH AND ENVIRONMENT POSED BY THE RELEASE:

This site has a known release of Cadmium in soil at levels exceeding the reportable quantity. This site has unlimited access. The nearest resident individual is between 1001 and 3000 feet from the area affected by the release.

REGULATED SUBSTANCES:

Substance Name	GW	Soil	Substance Name	GW	Soil
Cadmium	<input checked="" type="checkbox"/>	<input checked="" type="checkbox"/>	Nickel	<input checked="" type="checkbox"/>	<input checked="" type="checkbox"/>

SITE NAME: Bumper Distributors of Atlanta
LOCATION: 471 Peters Street SW
Atlanta, Fulton County, GA 30313

Latitude 33° 44' 36" N Longitude 84° 24' 32" W

ACREAGE 0.994 **PARCEL NUMBER** 14010800050346 T4 14010800050395 **DATE LISTED** 11/23/1994

LAST KNOWN PROPERTY OWNER:

Spelman College
350 Spelman Lane SW
Atlanta, GA 30314



STATUS OF CLEANUP ACTIVITIES:

Hazardous Site Response Act cleanup levels have been met for source materials and soil. Identified responsible parties are unable or unwilling to conduct the required investigation and/or cleanup under the Hazardous Site Response Act for groundwater. EPD may perform these actions using state funding from the Hazardous Waste Trust Fund and may lien the property or pursue cost recovery.

CLEANUP PRIORITY: The Director has designated this site as a Class I

GA EPD DIRECTOR'S DETERMINATION REGARDING CORRECTIVE ACTION:

The Director has determined that this site requires corrective action.

REGULATED SUBSTANCES RELEASED, AND THREATS TO HUMAN HEALTH AND ENVIRONMENT POSED BY THE RELEASE:

This site has a known release of Chromium in soil at levels exceeding the reportable quantity. This site has unlimited access. The nearest resident individual is less than 300 feet from the area affected by the release.

REGULATED SUBSTANCES:

Substance Name	GW	Soil	Substance Name	GW	Soil
Arsenic	<input type="checkbox"/>	<input checked="" type="checkbox"/>	Barium	<input checked="" type="checkbox"/>	<input type="checkbox"/>
Benzo(a)anthracene	<input type="checkbox"/>	<input checked="" type="checkbox"/>	Benzo(a)pyrene	<input type="checkbox"/>	<input checked="" type="checkbox"/>
Benzo(b)fluoranthene	<input type="checkbox"/>	<input checked="" type="checkbox"/>	Benzo(ghi)perylene	<input type="checkbox"/>	<input checked="" type="checkbox"/>
Benzo(k)fluoranthene	<input type="checkbox"/>	<input checked="" type="checkbox"/>	Cadmium	<input checked="" type="checkbox"/>	<input type="checkbox"/>
Chromium	<input checked="" type="checkbox"/>	<input checked="" type="checkbox"/>	Chrysene	<input type="checkbox"/>	<input checked="" type="checkbox"/>
Dichloromethane	<input checked="" type="checkbox"/>	<input type="checkbox"/>	Indeno(1,2,3-cd)pyrene	<input type="checkbox"/>	<input checked="" type="checkbox"/>
Lead	<input checked="" type="checkbox"/>	<input checked="" type="checkbox"/>	Nickel	<input checked="" type="checkbox"/>	<input checked="" type="checkbox"/>

**GEORGIA ENVIRONMENTAL PROTECTION DIVISION
HAZARDOUS SITE INVENTORY**

Site Number **10351**

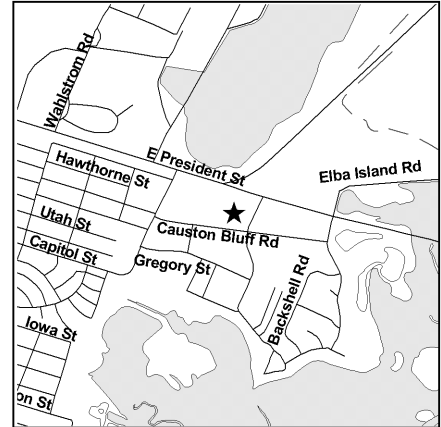
SITE NAME: ARAMARK Uniform Services
LOCATION: 2610 Causton Bluff Road
Savannah, Chatham County, GA 31404

Latitude 32° 03' 57" N Longitude 81° 02' 45" W

ACREAGE **PARCEL NUMBER** **DATE LISTED**
5.09 2-0007-01-002 11/29/1994

LAST KNOWN PROPERTY OWNER:

ARAMARK Uniform & Career Apparel LLC
115 N. 1st Street
Burbank, CA 91502-1856



STATUS OF CLEANUP ACTIVITIES:

Cleanup activities are being conducted for source materials, soil, and groundwater.

CLEANUP PRIORITY: The Director has designated this site as a Class V

GA EPD DIRECTOR'S DETERMINATION REGARDING CORRECTIVE ACTION:

The Director has determined that this site requires corrective action.

REGULATED SUBSTANCES RELEASED, AND THREATS TO HUMAN HEALTH AND ENVIRONMENT POSED BY THE RELEASE:

This site has a known release of Tetrachloroethene in groundwater at levels exceeding the reportable quantity. No human exposure via drinking water is suspected from this release. The nearest drinking water well is between 0.5 and 1 miles from the area affected by the release.

REGULATED SUBSTANCES:

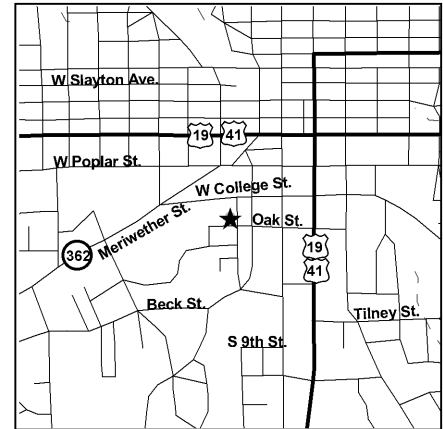
Substance Name	GW	Soil	Substance Name	GW	Soil
Cis-1,2-Dichloroethene	<input checked="" type="checkbox"/>	<input type="checkbox"/>	Tetrachloroethene	<input checked="" type="checkbox"/>	<input checked="" type="checkbox"/>
trans-1,2-Dichloroethene	<input checked="" type="checkbox"/>	<input type="checkbox"/>	Trichloroethene	<input checked="" type="checkbox"/>	<input type="checkbox"/>

**GEORGIA ENVIRONMENTAL PROTECTION DIVISION
HAZARDOUS SITE INVENTORY**

Site Number **10352**

SITE NAME: Atlanta Gas Light Company - Griffin MGP Site
LOCATION: 314 West College Street
Griffin, Spalding County, GA 30224

Latitude 33° 14' 38" N Longitude 84° 16' 06" W



ACREAGE	PARCEL NUMBER	DATE LISTED
0.51	023 09001A	1/11/1995
0.33	023 09001	1/11/1995

LAST KNOWN PROPERTY OWNER:

Atlanta Gas Light Company
P. O. Box 4569
Atlanta, GA 30302

STATUS OF CLEANUP ACTIVITIES:

Cleanup activities are being conducted for source materials, soil, and groundwater.

CLEANUP PRIORITY: The Director has designated this site as a Class V

GA EPD DIRECTOR'S DETERMINATION REGARDING CORRECTIVE ACTION:

The Director has determined that this site requires corrective action.

REGULATED SUBSTANCES RELEASED, AND THREATS TO HUMAN HEALTH AND ENVIRONMENT POSED BY THE RELEASE:

This site has a known release of Benzo(a)pyrene in soil at levels exceeding the reportable quantity. This site has unlimited access. The nearest resident individual is less than 300 feet from the area affected by the release.

REGULATED SUBSTANCES:

Substance Name	GW	Soil	Substance Name	GW	Soil
2,4-Dinitrotoluene	<input type="checkbox"/>	<input checked="" type="checkbox"/>	2,6-Dinitrotoluene	<input checked="" type="checkbox"/>	<input checked="" type="checkbox"/>
Acenaphthene	<input checked="" type="checkbox"/>	<input checked="" type="checkbox"/>	Acenaphthylene	<input checked="" type="checkbox"/>	<input checked="" type="checkbox"/>
Acetone	<input checked="" type="checkbox"/>	<input checked="" type="checkbox"/>	Anthracene	<input checked="" type="checkbox"/>	<input checked="" type="checkbox"/>
Antimony	<input checked="" type="checkbox"/>	<input type="checkbox"/>	Arsenic	<input checked="" type="checkbox"/>	<input checked="" type="checkbox"/>
Barium	<input checked="" type="checkbox"/>	<input type="checkbox"/>	Benzene	<input checked="" type="checkbox"/>	<input checked="" type="checkbox"/>
Benzo(a)anthracene	<input type="checkbox"/>	<input checked="" type="checkbox"/>	Benzo(a)pyrene	<input type="checkbox"/>	<input checked="" type="checkbox"/>
Benzo(b)fluoranthene	<input type="checkbox"/>	<input checked="" type="checkbox"/>	Benzo(ghi)perylene	<input type="checkbox"/>	<input checked="" type="checkbox"/>
Benzo(k)fluoranthene	<input type="checkbox"/>	<input checked="" type="checkbox"/>	Beryllium	<input checked="" type="checkbox"/>	<input type="checkbox"/>
Bromoform	<input checked="" type="checkbox"/>	<input type="checkbox"/>	Carbon disulfide	<input type="checkbox"/>	<input checked="" type="checkbox"/>
Chloroform	<input checked="" type="checkbox"/>	<input type="checkbox"/>	Chromium	<input checked="" type="checkbox"/>	<input type="checkbox"/>
Chrysene	<input type="checkbox"/>	<input checked="" type="checkbox"/>	Copper	<input checked="" type="checkbox"/>	<input type="checkbox"/>
Dibenzo(a,h)anthracene	<input type="checkbox"/>	<input checked="" type="checkbox"/>	Dichloromethane	<input type="checkbox"/>	<input checked="" type="checkbox"/>
Diethyl phthalate	<input type="checkbox"/>	<input checked="" type="checkbox"/>	Ethylbenzene	<input type="checkbox"/>	<input checked="" type="checkbox"/>
Fluoranthene	<input type="checkbox"/>	<input checked="" type="checkbox"/>	Fluorene	<input type="checkbox"/>	<input checked="" type="checkbox"/>
Indeno(1,2,3-cd)pyrene	<input type="checkbox"/>	<input checked="" type="checkbox"/>	Lead	<input checked="" type="checkbox"/>	<input checked="" type="checkbox"/>
Mercury	<input checked="" type="checkbox"/>	<input type="checkbox"/>	Naphthalene	<input checked="" type="checkbox"/>	<input checked="" type="checkbox"/>
Nickel	<input checked="" type="checkbox"/>	<input type="checkbox"/>	o-Cresol	<input type="checkbox"/>	<input checked="" type="checkbox"/>
p-Chloroaniline	<input checked="" type="checkbox"/>	<input checked="" type="checkbox"/>	p-Cresol	<input type="checkbox"/>	<input checked="" type="checkbox"/>
Phenanthrene	<input checked="" type="checkbox"/>	<input checked="" type="checkbox"/>	Phenol	<input type="checkbox"/>	<input checked="" type="checkbox"/>
Pyrene	<input type="checkbox"/>	<input checked="" type="checkbox"/>	Selenium	<input checked="" type="checkbox"/>	<input type="checkbox"/>
Silver	<input checked="" type="checkbox"/>	<input checked="" type="checkbox"/>	Styrene	<input type="checkbox"/>	<input checked="" type="checkbox"/>
Tetrachloroethene	<input checked="" type="checkbox"/>	<input type="checkbox"/>	Toluene	<input type="checkbox"/>	<input checked="" type="checkbox"/>
Trichloroethene	<input checked="" type="checkbox"/>	<input type="checkbox"/>	Xylenes	<input type="checkbox"/>	<input checked="" type="checkbox"/>

GEORGIA ENVIRONMENTAL PROTECTION DIVISION
HAZARDOUS SITE INVENTORY

Site Number **10352**

Zinc	<input checked="" type="checkbox"/>	<input type="checkbox"/>
------	-------------------------------------	--------------------------

**GEORGIA ENVIRONMENTAL PROTECTION DIVISION
HAZARDOUS SITE INVENTORY**

Site Number **10353**

SITE NAME: Marzone-Chevron - NPL Site OU2 (formerly Golden Seed Site)
LOCATION: Golden Road
Tifton, Tift County, GA 31794

Latitude 31° 25' 47" N Longitude 83° 30' 07" W

ACREAGE	PARCEL NUMBER	DATE LISTED
1.3	T061 021	1/3/1995
8.81	T061 026	1/3/1995

LAST KNOWN PROPERTY OWNER:

Tifton Peanut Company #4, LLC
225 Windy Hill Road
Tifton, GA 31794



STATUS OF CLEANUP ACTIVITIES:

Cleanup activities are being conducted for source materials, soil, and groundwater.

CLEANUP PRIORITY: The Director has designated this site as a Class IV

GA EPD DIRECTOR'S DETERMINATION REGARDING CORRECTIVE ACTION:

The Director has determined that this site requires corrective action.

REGULATED SUBSTANCES RELEASED, AND THREATS TO HUMAN HEALTH AND ENVIRONMENT POSED BY THE RELEASE:

This site has a release of DDT that exceeds a reportable quantity because it has the potential to contaminate groundwater. The nearest drinking water well is less than 0.5 miles from the area affected by the release.

This site has a known release of DDT in soil at levels exceeding the reportable quantity. This site has unlimited access. The nearest resident individual is less than 300 feet from the area affected by the release.

REGULATED SUBSTANCES:

Substance Name	GW	Soil	Substance Name	GW	Soil
2,4-dinitro - 6 - sec - butylphenol	<input checked="" type="checkbox"/>	<input type="checkbox"/>	alpha-Benzenehexachloride	<input checked="" type="checkbox"/>	<input type="checkbox"/>
Beryllium	<input checked="" type="checkbox"/>	<input type="checkbox"/>	beta-Benzenehexachloride	<input checked="" type="checkbox"/>	<input type="checkbox"/>
Cadmium	<input checked="" type="checkbox"/>	<input type="checkbox"/>	Chlordane	<input type="checkbox"/>	<input checked="" type="checkbox"/>
Copper	<input type="checkbox"/>	<input checked="" type="checkbox"/>	DDD	<input type="checkbox"/>	<input checked="" type="checkbox"/>
DDT	<input checked="" type="checkbox"/>	<input checked="" type="checkbox"/>	Endrin	<input type="checkbox"/>	<input checked="" type="checkbox"/>
Lead	<input type="checkbox"/>	<input checked="" type="checkbox"/>	Nickel	<input type="checkbox"/>	<input checked="" type="checkbox"/>
Pentachlorophenol	<input type="checkbox"/>	<input checked="" type="checkbox"/>	Selenium	<input type="checkbox"/>	<input checked="" type="checkbox"/>
Toxaphene	<input type="checkbox"/>	<input checked="" type="checkbox"/>	Zinc	<input type="checkbox"/>	<input checked="" type="checkbox"/>

**GEORGIA ENVIRONMENTAL PROTECTION DIVISION
HAZARDOUS SITE INVENTORY**

Site Number **10354**

SITE NAME: Barnett Shoals Road
LOCATION: 1860 S Barnett Shoals Road
Athens, Clarke County, GA 30609

Latitude 33° 55' 31" N Longitude 83° 20' 27" W

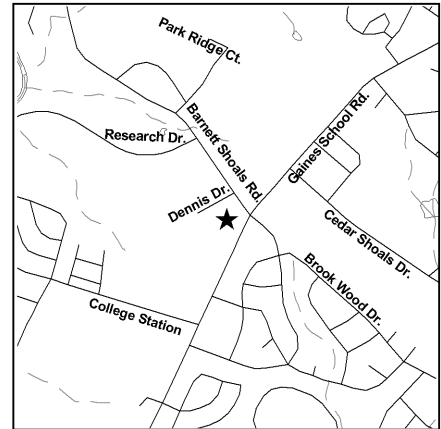
ACREAGE 11.486 **PARCEL NUMBER** 241 001 **DATE LISTED** 3/9/1995

LAST KNOWN PROPERTY OWNER:

Development Authority of the Unified Government
of Athens-Clarke County
c/o David Linner, Esq., 150 East Hancock Avenue
Athens, GA 30603

GBC, LLC
c/o Calvin T. Griffith, 1150 Wall Street
Watkinsville, GA 30677

The Bishop Company c/o Jason Crawford
6445 Powers Ferry Road, Suite 120



EPD received notification of a release to the following property(s), and determined on the indicated date that the property should be sublisted as part of this site.

PARCEL NAME	ACREAGE	PARCEL NUMBER	DATE LISTED
2280 S Barnett Shoals Road	1.22	241A3 A016	6/3/1999

STATUS OF CLEANUP ACTIVITIES:

Identified responsible parties are unable or unwilling to conduct the required investigation and/or cleanup under the Hazardous Site Response Act for source materials, soil, and groundwater. EPD may perform these actions using state funding from the Hazardous Waste Trust Fund and may lien the property or pursue cost recovery.

CLEANUP PRIORITY: The Director has designated this site as a Class I

GA EPD DIRECTOR'S DETERMINATION REGARDING CORRECTIVE ACTION:

The Director has determined that this site requires corrective action.

REGULATED SUBSTANCES RELEASED, AND THREATS TO HUMAN HEALTH AND ENVIRONMENT POSED BY THE RELEASE:

This site has a known release of Tetrachloroethene in groundwater at levels exceeding the reportable quantity. This release has resulted in known human exposure greater than or equal to the MCL for Tetrachloroethene.

REGULATED SUBSTANCES:

Substance Name	GW	Soil	Substance Name	GW	Soil
Cis-1,2-Dichloroethene	<input checked="" type="checkbox"/>	<input type="checkbox"/>	Tetrachloroethene	<input checked="" type="checkbox"/>	<input checked="" type="checkbox"/>
Trichloroethene	<input checked="" type="checkbox"/>	<input type="checkbox"/>			

**GEORGIA ENVIRONMENTAL PROTECTION DIVISION
HAZARDOUS SITE INVENTORY**

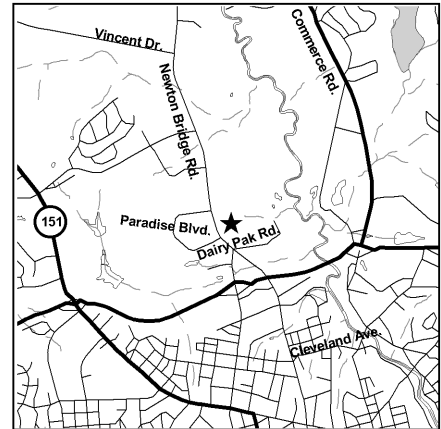
Site Number **10355**

SITE NAME: General Time Corporation
LOCATION: 100 Newton Bridge Road
Athens, Clarke County, GA 30607

Latitude 33° 58' 48" N Longitude 83° 23' 38" W

ACREAGE **PARCEL NUMBER** **DATE LISTED**
11.96 112 003 1/30/1995

LAST KNOWN PROPERTY OWNER:



Westclox Rocks LLC
2100 Powers Ferry Road Suite 300
Atlanta, GA 30339

TAC 100 Newton Bridge LLC
2100 Powers Ferry Road, Suite 350
Atlanta, GA 30339

EPD received notification of a release to the following property(s), and determined on the indicated date that the property should be sublisted as part of this site.

PARCEL NAME	ACREAGE	PARCEL NUMBER	DATE LISTED
Lotus International	3.29	114 029	9/30/2004

STATUS OF CLEANUP ACTIVITIES:

Cleanup activities are being conducted for source materials, soil, and groundwater.

CLEANUP PRIORITY: The Director has designated this site as a Class V

GA EPD DIRECTOR'S DETERMINATION REGARDING CORRECTIVE ACTION:

The Director has determined that this site requires corrective action.

REGULATED SUBSTANCES RELEASED, AND THREATS TO HUMAN HEALTH AND ENVIRONMENT POSED BY THE RELEASE:

This site has a known release of Vinyl chloride in groundwater at levels exceeding the reportable quantity. No human exposure via drinking water is suspected from this release. The nearest drinking water well is between 0.5 and 1 miles from the area affected by the release.

REGULATED SUBSTANCES:

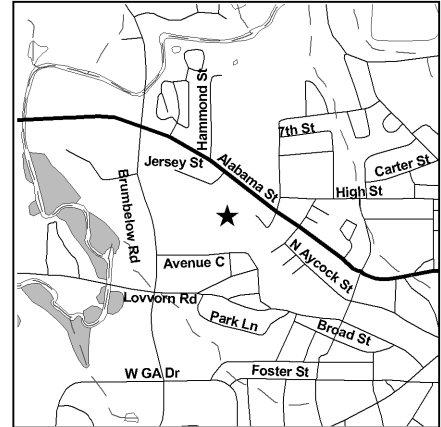
Substance Name	GW	Soil	Substance Name	GW	Soil
1,1,1-Trichloroethane	<input checked="" type="checkbox"/>	<input type="checkbox"/>	1,1,2-Trichloroethane	<input checked="" type="checkbox"/>	<input type="checkbox"/>
1,2-Dichloroethane	<input checked="" type="checkbox"/>	<input type="checkbox"/>	Chloroethane	<input checked="" type="checkbox"/>	<input type="checkbox"/>
Chloroform	<input checked="" type="checkbox"/>	<input type="checkbox"/>	Dichloromethane	<input checked="" type="checkbox"/>	<input type="checkbox"/>
trans-1,2-Dichloroethene	<input checked="" type="checkbox"/>	<input type="checkbox"/>	Trichloroethene	<input checked="" type="checkbox"/>	<input checked="" type="checkbox"/>
Vinyl chloride	<input checked="" type="checkbox"/>	<input type="checkbox"/>			

**GEORGIA ENVIRONMENTAL PROTECTION DIVISION
HAZARDOUS SITE INVENTORY**

Site Number **10360**

SITE NAME: Douglas & Lomason Company
LOCATION: 1001 Alabama Street
Carrollton, Carroll County, GA 30117

Latitude 33° 35' 01" N Longitude 85° 05' 39" W



ACREAGE	PARCEL NUMBER	DATE LISTED
0.76	C08 0370001	3/13/1995
1.02	C08 0370034	3/13/1995
7	C08 0260006	3/13/1995
16.14	C08 0260016	3/13/1995

LAST KNOWN PROPERTY OWNER:

Magna Seating Systems USA c/o Altus Group
30020 Cabot Drive
Novi, Michigan 48377

Carrollton Payroll Development Authority
200 Northside Drive
Carrollton, GA 30117

STATUS OF CLEANUP ACTIVITIES:

Cleanup activities are being conducted for source materials, soil, and groundwater.

CLEANUP PRIORITY: The Director has designated this site as a Class V

GA EPD DIRECTOR'S DETERMINATION REGARDING CORRECTIVE ACTION:

The Director has determined that this site requires corrective action.

REGULATED SUBSTANCES RELEASED, AND THREATS TO HUMAN HEALTH AND ENVIRONMENT POSED BY THE RELEASE:

This site has a known release of Vinyl chloride in groundwater at levels exceeding the reportable quantity. No human exposure via drinking water is suspected from this release. The nearest drinking water well is less than 0.5 miles from the area affected by the release.

REGULATED SUBSTANCES:

Substance Name	GW	Soil	Substance Name	GW	Soil
1,1,2-Trichloroethane	<input checked="" type="checkbox"/>	<input type="checkbox"/>	1,2-Dichloroethane	<input checked="" type="checkbox"/>	<input type="checkbox"/>
Benzene	<input checked="" type="checkbox"/>	<input type="checkbox"/>	Cis-1,2-Dichloroethene	<input checked="" type="checkbox"/>	<input type="checkbox"/>
Ethylbenzene	<input checked="" type="checkbox"/>	<input checked="" type="checkbox"/>	Lead	<input checked="" type="checkbox"/>	<input type="checkbox"/>
Naphthalene	<input checked="" type="checkbox"/>	<input type="checkbox"/>	Tetrachloroethene	<input checked="" type="checkbox"/>	<input type="checkbox"/>
Toluene	<input checked="" type="checkbox"/>	<input checked="" type="checkbox"/>	trans-1,2-Dichloroethene	<input checked="" type="checkbox"/>	<input type="checkbox"/>
Trichloroethene	<input checked="" type="checkbox"/>	<input type="checkbox"/>	Vinyl chloride	<input checked="" type="checkbox"/>	<input type="checkbox"/>
Xylenes	<input checked="" type="checkbox"/>	<input checked="" type="checkbox"/>			

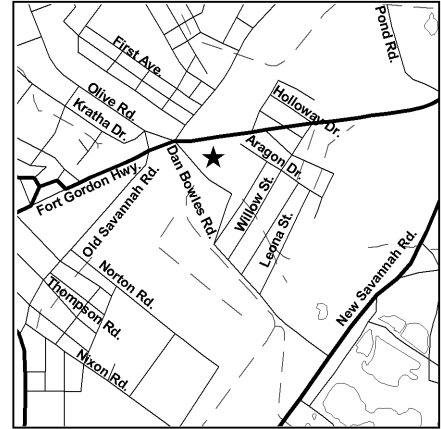
SITE NAME: Goldberg Brothers
LOCATION: 241 Dan Bowles Road
Augusta, Richmond County, GA 30901

Latitude 33° 26' 19" N Longitude 81° 59' 38" W

ACREAGE	PARCEL NUMBER	DATE LISTED
1.2	Tax Map 87-2, Parcel 122.1	4/6/1995
10.8	Tax Map 87-2, Parcel 121	4/6/1995

LAST KNOWN PROPERTY OWNER:

Nazim Khan
290 Evans Way
Fayetteville, GA 30125



STATUS OF CLEANUP ACTIVITIES:

Identified responsible parties are unable or unwilling to conduct the required investigation and/or cleanup under the Hazardous Site Response Act for source materials, soil, and groundwater. EPD may perform these actions using state funding from the Hazardous Waste Trust Fund and may lien the property or pursue cost recovery.

CLEANUP PRIORITY: The Director has designated this site as a Class I

GA EPD DIRECTOR'S DETERMINATION REGARDING CORRECTIVE ACTION:

The Director has determined that this site requires corrective action.

REGULATED SUBSTANCES RELEASED, AND THREATS TO HUMAN HEALTH AND ENVIRONMENT POSED BY THE RELEASE:

This site has a known release of Lead in groundwater at levels exceeding the reportable quantity. No human exposure via drinking water is suspected from this release. The nearest drinking water well is less than 0.5 miles from the area affected by the release.

This site has a known release of Lead in soil at levels exceeding the reportable quantity. This site has unlimited access. The nearest resident individual is less than 300 feet from the area affected by the release.

REGULATED SUBSTANCES:

Substance Name	GW	Soil	Substance Name	GW	Soil
Anthracene	<input type="checkbox"/>	<input checked="" type="checkbox"/>	Antimony	<input type="checkbox"/>	<input checked="" type="checkbox"/>
Arsenic	<input type="checkbox"/>	<input checked="" type="checkbox"/>	Barium	<input type="checkbox"/>	<input checked="" type="checkbox"/>
Benzo(a)anthracene	<input type="checkbox"/>	<input checked="" type="checkbox"/>	Benzo(a)pyrene	<input type="checkbox"/>	<input checked="" type="checkbox"/>
Benzo(b)fluoranthene	<input type="checkbox"/>	<input checked="" type="checkbox"/>	Benzo(ghi)perylene	<input type="checkbox"/>	<input checked="" type="checkbox"/>
Beryllium	<input type="checkbox"/>	<input checked="" type="checkbox"/>	bis(2-Ethylhexyl) phthalate	<input type="checkbox"/>	<input checked="" type="checkbox"/>
Cadmium	<input type="checkbox"/>	<input checked="" type="checkbox"/>	Chromium	<input checked="" type="checkbox"/>	<input checked="" type="checkbox"/>
Chrysene	<input type="checkbox"/>	<input checked="" type="checkbox"/>	Copper	<input type="checkbox"/>	<input checked="" type="checkbox"/>
Dibutyl phthalate	<input type="checkbox"/>	<input checked="" type="checkbox"/>	Dimethyl phthalate	<input type="checkbox"/>	<input checked="" type="checkbox"/>
Di-n-octyl phthalate	<input type="checkbox"/>	<input checked="" type="checkbox"/>	Fluoranthene	<input type="checkbox"/>	<input checked="" type="checkbox"/>
Lead	<input checked="" type="checkbox"/>	<input checked="" type="checkbox"/>	Mercury	<input checked="" type="checkbox"/>	<input checked="" type="checkbox"/>
Methyl ethyl ketone	<input type="checkbox"/>	<input checked="" type="checkbox"/>	Nickel	<input type="checkbox"/>	<input checked="" type="checkbox"/>
PCBs	<input type="checkbox"/>	<input checked="" type="checkbox"/>	Phenanthrene	<input type="checkbox"/>	<input checked="" type="checkbox"/>
Pyrene	<input type="checkbox"/>	<input checked="" type="checkbox"/>			

**GEORGIA ENVIRONMENTAL PROTECTION DIVISION
HAZARDOUS SITE INVENTORY**

Site Number **10366**

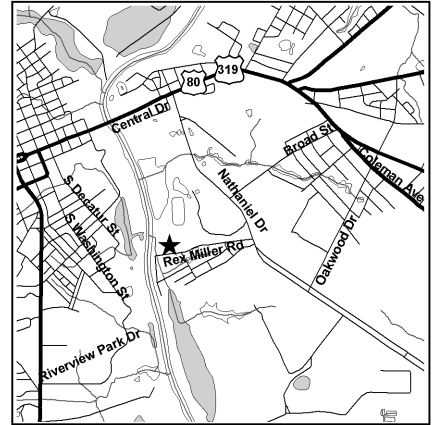
SITE NAME: Forstmann & Company, Inc. (1,1-DCA Site)
LOCATION: 161 Nathaniel Drive
 East Dublin, Laurens County, GA 31021

Latitude 32° 32' 05" N Longitude 82° 52' 47" W

ACREAGE **PARCEL NUMBER** **DATE LISTED**
 242.04 E20D 001 4/6/1995

LAST KNOWN PROPERTY OWNER:

TerraVerde Properties, LLC
 137 Roberson Mill Road
 Milledgeville, GA 31061



STATUS OF CLEANUP ACTIVITIES:

Hazardous Site Response Act cleanup levels have been met for source materials and soil. Identified responsible parties are unable or unwilling to conduct the required investigation and/or cleanup under the Hazardous Site Response Act for groundwater. EPD may perform these actions using state funding from the Hazardous Waste Trust Fund and may lien the property or pursue cost recovery.

CLEANUP PRIORITY: The Director has designated this site as a Class V

GA EPD DIRECTOR'S DETERMINATION REGARDING CORRECTIVE ACTION:

The Director has determined that this site requires corrective action.

REGULATED SUBSTANCES RELEASED, AND THREATS TO HUMAN HEALTH AND ENVIRONMENT POSED BY THE RELEASE:

This site has a known release of 1,1-Dichloroethane in groundwater at levels exceeding the reportable quantity. No human exposure via drinking water is suspected from this release. The nearest drinking water well is less than 0.5 miles from the area affected by the release.

REGULATED SUBSTANCES:

Substance Name	GW	Soil	Substance Name	GW	Soil
1,1-Dichloroethane	<input checked="" type="checkbox"/>	<input type="checkbox"/>			

**GEORGIA ENVIRONMENTAL PROTECTION DIVISION
HAZARDOUS SITE INVENTORY**

Site Number **10367**

SITE NAME: Sun Laboratories of Atlanta
LOCATION: 701 Wharton Circle
Atlanta, Fulton County, GA 30336

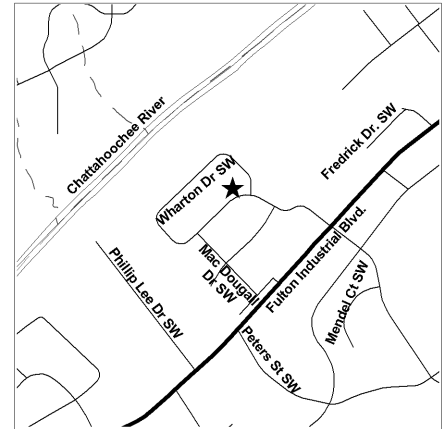
Latitude 33° 45' 27" N Longitude 84° 33' 04" W

ACREAGE 4.573 **PARCEL NUMBER** 14F-0084-LL-0336 **DATE LISTED** 4/10/1995

LAST KNOWN PROPERTY OWNER:

Nasaro, Inc. c/o Robert B Milgroom
45 Braintree Hill Ofc Park, Suite 400
Braintree, MA 02184

HMI Atlanta III LLC
3520 Piedmont Rd., Suite 410
Atlanta, Georgia 30305



EPD received notification of a release to the following property(s), and determined on the indicated date that the property should be sublisted as part of this site.

PARCEL NAME	ACREAGE	PARCEL NUMBER	DATE LISTED
555 Wharton Circle (formerly HSI 10183)	3.8	14F-0084-LL-0385	3/10/2016
560 Wharton Circle	6.78	14F-0084-LL-048-4	7/26/2007

STATUS OF CLEANUP ACTIVITIES:

Identified responsible parties are unable or unwilling to conduct the required investigation and/or cleanup under the Hazardous Site Response Act for source materials, soil, and groundwater. EPD may perform these actions using state funding from the Hazardous Waste Trust Fund and may lien the property or pursue cost recovery.

CLEANUP PRIORITY: The Director has designated this site as a Class II

GA EPD DIRECTOR'S DETERMINATION REGARDING CORRECTIVE ACTION:

Pending

REGULATED SUBSTANCES RELEASED, AND THREATS TO HUMAN HEALTH AND ENVIRONMENT POSED BY THE RELEASE:

This site has a known release of Vinyl chloride in groundwater at levels exceeding the reportable quantity. No human exposure via drinking water is suspected from this release. The nearest drinking water well is between 1 and 2 miles from the area affected by the release.

This site has a known release of trans-1,2-Dichloroethene in soil at levels exceeding the reportable quantity. This site has unlimited access. The nearest resident individual is less than 300 feet from the area affected by the release.

REGULATED SUBSTANCES:

Substance Name	GW	Soil	Substance Name	GW	Soil
1,1,1-Trichloroethane	<input checked="" type="checkbox"/>	<input type="checkbox"/>	1,1-Dichloroethene	<input checked="" type="checkbox"/>	<input type="checkbox"/>
1,2-Dichloroethane	<input checked="" type="checkbox"/>	<input checked="" type="checkbox"/>	1,3-Dichloropropene	<input checked="" type="checkbox"/>	<input type="checkbox"/>
Acenaphthene	<input checked="" type="checkbox"/>	<input type="checkbox"/>	Aldrin	<input checked="" type="checkbox"/>	<input type="checkbox"/>
alpha-Benzenehexachloride	<input checked="" type="checkbox"/>	<input type="checkbox"/>	Benzene	<input type="checkbox"/>	<input checked="" type="checkbox"/>
bis(2-Ethylhexyl) phthalate	<input checked="" type="checkbox"/>	<input type="checkbox"/>	Chloroform	<input checked="" type="checkbox"/>	<input type="checkbox"/>
delta-Benzenehexachloride	<input checked="" type="checkbox"/>	<input type="checkbox"/>	Dichloromethane	<input checked="" type="checkbox"/>	<input checked="" type="checkbox"/>
Diethyl phthalate	<input checked="" type="checkbox"/>	<input type="checkbox"/>	Ethylbenzene	<input checked="" type="checkbox"/>	<input type="checkbox"/>
Heptachlor epoxide	<input checked="" type="checkbox"/>	<input type="checkbox"/>	Lindane	<input checked="" type="checkbox"/>	<input type="checkbox"/>
Nitrobenzene	<input checked="" type="checkbox"/>	<input type="checkbox"/>	Phenol	<input checked="" type="checkbox"/>	<input type="checkbox"/>
Tetrachloroethene	<input checked="" type="checkbox"/>	<input type="checkbox"/>	Toluene	<input checked="" type="checkbox"/>	<input type="checkbox"/>
trans-1,2-Dichloroethene	<input type="checkbox"/>	<input checked="" type="checkbox"/>	Trichloroethene	<input checked="" type="checkbox"/>	<input type="checkbox"/>
Trichlorofluoromethane	<input checked="" type="checkbox"/>	<input type="checkbox"/>	Vinyl chloride	<input checked="" type="checkbox"/>	<input type="checkbox"/>

GEORGIA ENVIRONMENTAL PROTECTION DIVISION
HAZARDOUS SITE INVENTORY

Site Number **10367**

Xylenes	<input type="checkbox"/>	<input checked="" type="checkbox"/>
---------	--------------------------	-------------------------------------

**GEORGIA ENVIRONMENTAL PROTECTION DIVISION
HAZARDOUS SITE INVENTORY**

Site Number **10371**

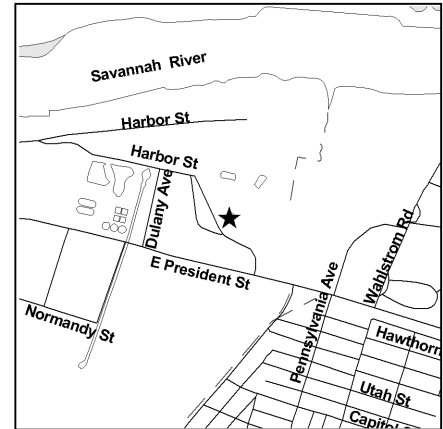
SITE NAME: Southern States Phosphate & Fertilizer Co.
LOCATION: 1600 East President St.
Savannah, Chatham County, GA 31404

Latitude 32° 04' 24" N Longitude 81° 03' 45" W

ACREAGE 61.58 **PARCEL NUMBER** 1-0289-01-008 **DATE LISTED** 5/23/1998

LAST KNOWN PROPERTY OWNER:

Seagate Terminals Savannah, LLC
P.O. Box 546
Savannah, GA 31402



EPD received notification of a release to the following property(s), and determined on the indicated date that the property should be sublisted as part of this site.

PARCEL NAME	ACREAGE	PARCEL NUMBER	DATE LISTED
Jordan Sign Property	23	1-0368-01-002	10/15/2003

STATUS OF CLEANUP ACTIVITIES:

Cleanup activities are being conducted for source materials, soil, and groundwater.

CLEANUP PRIORITY: The Director has designated this site as a Class V

GA EPD DIRECTOR'S DETERMINATION REGARDING CORRECTIVE ACTION:

The Director has determined that this site requires corrective action.

REGULATED SUBSTANCES RELEASED, AND THREATS TO HUMAN HEALTH AND ENVIRONMENT POSED BY THE RELEASE:

This site has a known release of Lead in groundwater at levels exceeding the reportable quantity. No human exposure via drinking water is suspected from this release. The nearest drinking water well is less than 0.5 miles from the area affected by the release.

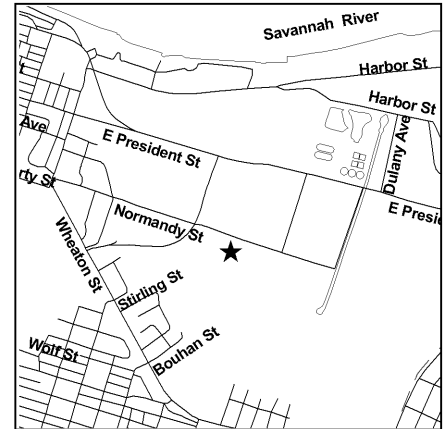
This site has a known release of Lead in soil at levels exceeding the reportable quantity. This site has unlimited access. The nearest resident individual is between 1001 and 3000 feet from the area affected by the release.

REGULATED SUBSTANCES:

Substance Name	GW	Soil	Substance Name	GW	Soil
Ammonia	<input checked="" type="checkbox"/>	<input type="checkbox"/>	Arsenic	<input checked="" type="checkbox"/>	<input checked="" type="checkbox"/>
Barium	<input checked="" type="checkbox"/>	<input type="checkbox"/>	Cadmium	<input checked="" type="checkbox"/>	<input type="checkbox"/>
Chromium	<input checked="" type="checkbox"/>	<input type="checkbox"/>	Copper	<input checked="" type="checkbox"/>	<input type="checkbox"/>
Fluorine	<input checked="" type="checkbox"/>	<input type="checkbox"/>	Lead	<input checked="" type="checkbox"/>	<input checked="" type="checkbox"/>
Nickel	<input checked="" type="checkbox"/>	<input type="checkbox"/>	Zinc	<input checked="" type="checkbox"/>	<input type="checkbox"/>

SITE NAME: Truman Parkway, Phase II
LOCATION: President Street
Savannah, Chatham County, GA 31404

Latitude 32° 04' 10" N Longitude 81° 04' 29" W



ACREAGE	PARCEL NUMBER	DATE LISTED
6.65	10373 01001	5/8/1995
25.41	20368 01001	5/8/1995
4.31	20034 24004	5/8/1995
21.5	20012 01002	5/8/1995
8.27	20013 05007	5/8/1995
12.5	20013 05006	5/8/1995
12.55	20013 05005	5/8/1995
12.95	20013 05004	5/8/1995
12.16	20013 02001	5/8/1995

LAST KNOWN PROPERTY OWNER:

City of Savannah
P.O. Box 1027
Savannah, GA 31402

Judy A Byck as Trustee, et al
400 Mall BLVD, STE M
Savannah, Ga 31406

Savannah Bulk Terminal, LLC
21 East Broad St.
Savannah, GA 31401

Live Oak Landing LP
P.O. Box 365
Kingsland, GA 31548

STATUS OF CLEANUP ACTIVITIES:

Identified responsible parties are unable or unwilling to conduct the required investigation and/or cleanup under the Hazardous Site Response Act for source materials and groundwater. EPD may perform these actions using state funding from the Hazardous Waste Trust Fund and may lien the property or pursue cost recovery.

CLEANUP PRIORITY: The Director has designated this site as a Class II

GA EPD DIRECTOR'S DETERMINATION REGARDING CORRECTIVE ACTION:

Pending

REGULATED SUBSTANCES RELEASED, AND THREATS TO HUMAN HEALTH AND ENVIRONMENT POSED BY THE RELEASE:

This site has a known release of Lead in groundwater at levels exceeding the reportable quantity. No human exposure via drinking water is suspected from this release. The nearest drinking water well is between 0.5 and 1 miles from the area affected by the release.

This site has a known release of Lead in soil at levels exceeding the reportable quantity. This site has unlimited access. The nearest resident individual is between 301 and 1000 feet from the area affected by the release.

REGULATED SUBSTANCES:

Substance Name	GW	Soil	Substance Name	GW	Soil
Antimony	<input checked="" type="checkbox"/>	<input checked="" type="checkbox"/>	Arsenic	<input checked="" type="checkbox"/>	<input checked="" type="checkbox"/>
Benzo(a)anthracene	<input checked="" type="checkbox"/>	<input type="checkbox"/>	Benzo(a)pyrene	<input checked="" type="checkbox"/>	<input type="checkbox"/>
Benzo(b)fluoranthene	<input checked="" type="checkbox"/>	<input type="checkbox"/>	Benzo(k)fluoranthene	<input checked="" type="checkbox"/>	<input type="checkbox"/>
Beryllium	<input checked="" type="checkbox"/>	<input type="checkbox"/>	bis(2-Ethylhexyl) phthalate	<input checked="" type="checkbox"/>	<input type="checkbox"/>
Cadmium	<input checked="" type="checkbox"/>	<input type="checkbox"/>	Chromium	<input checked="" type="checkbox"/>	<input type="checkbox"/>
Chrysene	<input checked="" type="checkbox"/>	<input type="checkbox"/>	Copper	<input checked="" type="checkbox"/>	<input type="checkbox"/>
DDD	<input checked="" type="checkbox"/>	<input type="checkbox"/>	DDE	<input checked="" type="checkbox"/>	<input type="checkbox"/>
DDT	<input checked="" type="checkbox"/>	<input type="checkbox"/>	Dichloromethane	<input checked="" type="checkbox"/>	<input type="checkbox"/>

GEORGIA ENVIRONMENTAL PROTECTION DIVISION
HAZARDOUS SITE INVENTORY

Site Number 10372

Indeno(1,2,3-cd)pyrene	<input checked="" type="checkbox"/>	<input type="checkbox"/>	Lead	<input checked="" type="checkbox"/>	<input checked="" type="checkbox"/>
Mercury	<input checked="" type="checkbox"/>	<input checked="" type="checkbox"/>	Nickel	<input checked="" type="checkbox"/>	<input type="checkbox"/>
Selenium	<input checked="" type="checkbox"/>	<input checked="" type="checkbox"/>	Silver	<input type="checkbox"/>	<input checked="" type="checkbox"/>
Thallium	<input checked="" type="checkbox"/>	<input checked="" type="checkbox"/>	Zinc	<input checked="" type="checkbox"/>	<input type="checkbox"/>

**GEORGIA ENVIRONMENTAL PROTECTION DIVISION
HAZARDOUS SITE INVENTORY**

Site Number **10376**

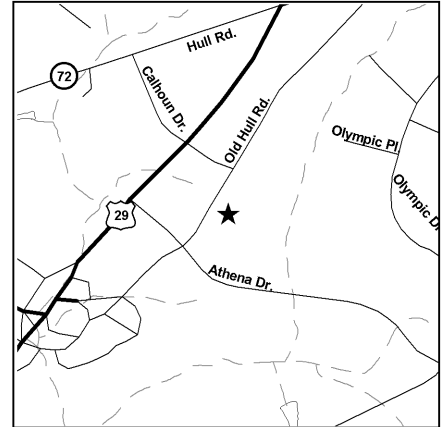
SITE NAME: Loef Company, Inc. (The)
LOCATION: 590 Old Hull Road
Athens, Clarke County, GA 30601

Latitude 33° 58' 54" N Longitude 83° 20' 33" W

ACREAGE	PARCEL NUMBER	DATE LISTED
1.63	221-002C	6/5/1995
15	221-001	6/5/1995

LAST KNOWN PROPERTY OWNER:

Owen Electric Steel Co. of South Carolina C/O
Ryan LLC
6565 North Macarthur Blvd.
Irving, TX 75039



STATUS OF CLEANUP ACTIVITIES:

Hazardous Site Response Act cleanup levels have been met for source materials and soil. Cleanup activities are being conducted for groundwater.

CLEANUP PRIORITY: The Director has designated this site as a Class V

GA EPD DIRECTOR'S DETERMINATION REGARDING CORRECTIVE ACTION:

The Director has determined that this site requires corrective action.

REGULATED SUBSTANCES RELEASED, AND THREATS TO HUMAN HEALTH AND ENVIRONMENT POSED BY THE RELEASE:

This site has a known release of Trichloroethene in groundwater at levels exceeding the reportable quantity. This release has resulted in suspected human exposure.

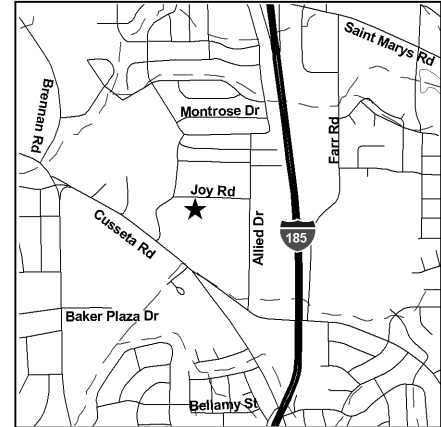
This site has a known release of Antimony in soil at levels exceeding the reportable quantity. This site has unlimited access. The nearest resident individual is between 301 and 1000 feet from the area affected by the release.

REGULATED SUBSTANCES:

Substance Name	GW	Soil	Substance Name	GW	Soil
1,1,1-Trichloroethane	<input checked="" type="checkbox"/>	<input checked="" type="checkbox"/>	1,1-Dichloroethene	<input checked="" type="checkbox"/>	<input type="checkbox"/>
Antimony	<input type="checkbox"/>	<input checked="" type="checkbox"/>	Barium	<input checked="" type="checkbox"/>	<input checked="" type="checkbox"/>
Benzene	<input checked="" type="checkbox"/>	<input type="checkbox"/>	bis(2-Ethylhexyl) phthalate	<input type="checkbox"/>	<input checked="" type="checkbox"/>
Cadmium	<input checked="" type="checkbox"/>	<input checked="" type="checkbox"/>	Cis-1,2-Dichloroethene	<input checked="" type="checkbox"/>	<input type="checkbox"/>
Copper	<input checked="" type="checkbox"/>	<input checked="" type="checkbox"/>	Lead	<input checked="" type="checkbox"/>	<input checked="" type="checkbox"/>
PCBs	<input type="checkbox"/>	<input checked="" type="checkbox"/>	Tetrachloroethene	<input checked="" type="checkbox"/>	<input type="checkbox"/>
Toluene	<input checked="" type="checkbox"/>	<input type="checkbox"/>	Trichloroethene	<input checked="" type="checkbox"/>	<input checked="" type="checkbox"/>
Vinyl chloride	<input checked="" type="checkbox"/>	<input type="checkbox"/>	Xylenes	<input checked="" type="checkbox"/>	<input type="checkbox"/>
Zinc	<input checked="" type="checkbox"/>	<input checked="" type="checkbox"/>			

SITE NAME: GNB Technologies, Inc. (a.k.a. Exide)
LOCATION: 3639 Joy Rd.
Columbus, Muscogee County, GA 31906

Latitude 32° 26' 10" N Longitude 84° 55' 55" W



ACREAGE	PARCEL NUMBER	DATE LISTED
9.43	089 019 004	7/24/1995
0.8	089 018 003	7/24/1995
2.27	089 018 001	7/24/1995
0.82	064 024 003	7/24/1995
0.22	064 014 017	7/24/1995
2.43	064 014 016	7/24/1995
19.52	064 024 001	7/24/1995

LAST KNOWN PROPERTY OWNER:

Exide Env. Response Trust
One World Trade Center, 8th Floor
Long Beach, CA 90831

STATUS OF CLEANUP ACTIVITIES:

Identified responsible parties are unable or unwilling to conduct the required investigation and/or cleanup under the Hazardous Site Response Act for source materials, soil, and groundwater. EPD may perform these actions using state funding from the Hazardous Waste Trust Fund and may lien the property or pursue cost recovery.

CLEANUP PRIORITY: The Director has designated this site as a Class I

GA EPD DIRECTOR'S DETERMINATION REGARDING CORRECTIVE ACTION:

The Director has determined that this site requires corrective action.

REGULATED SUBSTANCES RELEASED, AND THREATS TO HUMAN HEALTH AND ENVIRONMENT POSED BY THE RELEASE:

This site has a known release of Lead in soil at levels exceeding the reportable quantity. This site has unlimited access. The nearest resident individual is between 301 and 1000 feet from the area affected by the release.

REGULATED SUBSTANCES:

Substance Name	GW	Soil	Substance Name	GW	Soil
Cadmium	<input checked="" type="checkbox"/>	<input checked="" type="checkbox"/>	Lead	<input checked="" type="checkbox"/>	<input checked="" type="checkbox"/>
Tetrachloroethene	<input checked="" type="checkbox"/>	<input checked="" type="checkbox"/>	Trichloroethene	<input checked="" type="checkbox"/>	<input checked="" type="checkbox"/>

**GEORGIA ENVIRONMENTAL PROTECTION DIVISION
HAZARDOUS SITE INVENTORY**

Site Number **10384**

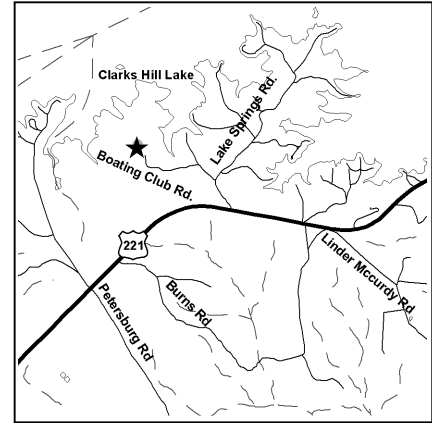
SITE NAME: J. Strom Thurmond Lake Airstrip #1
LOCATION: North of 221 & West of Boating Club Road
 Appling, Columbia County, GA 30802

Latitude 33° 39' 36" N Longitude 82° 14' 52" W

ACREAGE 0.28 **PARCEL NUMBER** 056 002 **DATE LISTED** 8/11/1995

LAST KNOWN PROPERTY OWNER:

USACE Savannah District c/o Ms. Denise Crocker
 384 Power Plant Road
 Clarks Hill, SC 29821



STATUS OF CLEANUP ACTIVITIES:

Investigations are being conducted to determine how much cleanup is necessary for source materials, soil, and groundwater.

CLEANUP PRIORITY: The Director has designated this site as a Class I

GA EPD DIRECTOR'S DETERMINATION REGARDING CORRECTIVE ACTION:

The Director has determined that this site requires corrective action.

REGULATED SUBSTANCES RELEASED, AND THREATS TO HUMAN HEALTH AND ENVIRONMENT POSED BY THE RELEASE:

This site has a known release of 4,4'-DDT in groundwater at levels exceeding the reportable quantity. No human exposure via drinking water is suspected from this release. The nearest drinking water well is between 0.5 and 1 miles from the area affected by the release.

REGULATED SUBSTANCES:

Substance Name	GW	Soil	Substance Name	GW	Soil
Aldrin	<input type="checkbox"/>	<input checked="" type="checkbox"/>	DDD	<input checked="" type="checkbox"/>	<input checked="" type="checkbox"/>
DDE	<input type="checkbox"/>	<input checked="" type="checkbox"/>	DDT	<input checked="" type="checkbox"/>	<input checked="" type="checkbox"/>
Dieldrin	<input checked="" type="checkbox"/>	<input type="checkbox"/>	Endrin aldehyde	<input type="checkbox"/>	<input checked="" type="checkbox"/>

**GEORGIA ENVIRONMENTAL PROTECTION DIVISION
HAZARDOUS SITE INVENTORY**

Site Number **10385**

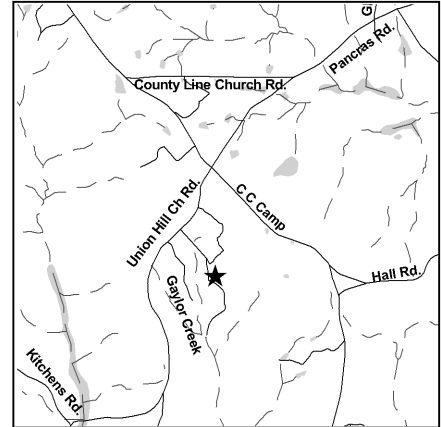
SITE NAME: Baldwin County Sanitary Landfill
LOCATION: 170 Union Hill Church Road
 Milledgeville, Baldwin County, GA 31061

Latitude 32° 57' 55" N Longitude 83° 19' 59" W

ACREAGE **PARCEL NUMBER** **DATE LISTED**
 533.84 011 003 8/4/1995

LAST KNOWN PROPERTY OWNER:

Baldwin County Board of Commissioners
 201 West Hancock Street
 Milledgeville, GA 31061



STATUS OF CLEANUP ACTIVITIES:

Clean up activities are being conducted for source materials and groundwater.

CLEANUP PRIORITY: The Director has designated this site as a Class IV

GA EPD DIRECTOR'S DETERMINATION REGARDING CORRECTIVE ACTION:

The Director has determined that this site requires corrective action.

REGULATED SUBSTANCES RELEASED, AND THREATS TO HUMAN HEALTH AND ENVIRONMENT POSED BY THE RELEASE:

This site has a known release of Vinyl chloride in groundwater at levels exceeding the reportable quantity. No human exposure via drinking water is suspected from this release. The nearest drinking water well is less than 0.5 miles from the area affected by the release.

REGULATED SUBSTANCES:

Substance Name	GW	Soil	Substance Name	GW	Soil
Arsenic	<input checked="" type="checkbox"/>	<input type="checkbox"/>	Barium	<input checked="" type="checkbox"/>	<input type="checkbox"/>
Mercury	<input checked="" type="checkbox"/>	<input type="checkbox"/>	Vinyl chloride	<input checked="" type="checkbox"/>	<input type="checkbox"/>
Zinc	<input checked="" type="checkbox"/>	<input type="checkbox"/>			

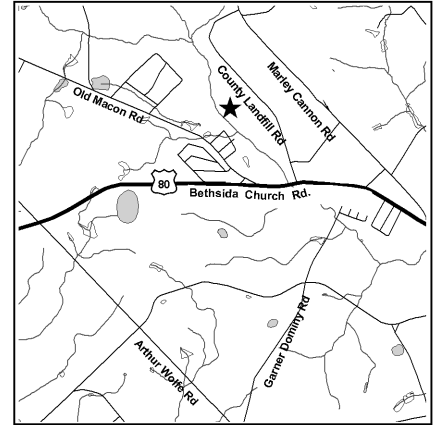
SITE NAME: Laurens County Municipal Solid Waste Landfill
LOCATION: County Landfill Road.
Dublin, Laurens County, GA 31021

Latitude 32° 33' 39" N Longitude 82° 59' 35" W

ACREAGE	PARCEL NUMBER	DATE LISTED
1.71	098 019A	8/4/1995
121.13	098 020A	8/4/1995

LAST KNOWN PROPERTY OWNER:

Laurens County Solid Waste Management Authority
1101 - L Hillcrest Pkwy PMB #417
Dublin, GA 31021



STATUS OF CLEANUP ACTIVITIES:

Cleanup activities are being conducted for source materials and groundwater.

CLEANUP PRIORITY: The Director has designated this site as a Class IV

GA EPD DIRECTOR'S DETERMINATION REGARDING CORRECTIVE ACTION:

The Director has determined that this site requires corrective action.

REGULATED SUBSTANCES RELEASED, AND THREATS TO HUMAN HEALTH AND ENVIRONMENT POSED BY THE RELEASE:

This site has a known release of Lead in groundwater at levels exceeding the reportable quantity. No human exposure via drinking water is suspected from this release. The nearest drinking water well is less than 0.5 miles from the area affected by the release.

REGULATED SUBSTANCES:

Substance Name	GW	Soil	Substance Name	GW	Soil
1,1,1-Trichloroethane	<input checked="" type="checkbox"/>	<input type="checkbox"/>	Barium	<input checked="" type="checkbox"/>	<input type="checkbox"/>
Chlorobenzene	<input checked="" type="checkbox"/>	<input type="checkbox"/>	Cis-1,2-Dichloroethene	<input checked="" type="checkbox"/>	<input type="checkbox"/>
Lead	<input checked="" type="checkbox"/>	<input type="checkbox"/>			

**GEORGIA ENVIRONMENTAL PROTECTION DIVISION
HAZARDOUS SITE INVENTORY**

Site Number **10387**

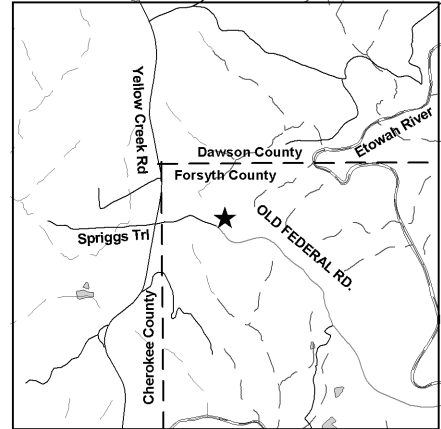
SITE NAME: Hightower Road MSW Landfill - Phase 2
LOCATION: 9480 Old Federal Road
 Ball Ground, Forsyth County, GA 30107

Latitude 34° 19' 47" N Longitude 84° 15' 23" W

ACREAGE **PARCEL NUMBER** **DATE LISTED**
 111.38 001-001 8/4/1995

LAST KNOWN PROPERTY OWNER:

FC Landfill Site & Recycling Center
 110 East Main Street, Suite 210
 Cumming, GA 30040



STATUS OF CLEANUP ACTIVITIES:

Cleanup activities are being conducted for source materials and groundwater.

CLEANUP PRIORITY: The Director has designated this site as a Class IV

GA EPD DIRECTOR'S DETERMINATION REGARDING CORRECTIVE ACTION:

The Director has determined that this site requires corrective action.

REGULATED SUBSTANCES RELEASED, AND THREATS TO HUMAN HEALTH AND ENVIRONMENT POSED BY THE RELEASE:

This site has a known release of Tetrachloroethene in groundwater at levels exceeding the reportable quantity. No human exposure via drinking water is suspected from this release. The nearest drinking water well is less than 0.5 miles from the area affected by the release.

REGULATED SUBSTANCES:

Substance Name	GW	Soil	Substance Name	GW	Soil
1,1-Dichloroethane	<input checked="" type="checkbox"/>	<input type="checkbox"/>	Barium	<input checked="" type="checkbox"/>	<input type="checkbox"/>
Benzene	<input checked="" type="checkbox"/>	<input type="checkbox"/>	Chloroethane	<input checked="" type="checkbox"/>	<input type="checkbox"/>
Cis-1,2-Dichloroethene	<input checked="" type="checkbox"/>	<input type="checkbox"/>	Nickel	<input checked="" type="checkbox"/>	<input type="checkbox"/>
Tetrachloroethene	<input checked="" type="checkbox"/>	<input type="checkbox"/>	Trichloroethene	<input checked="" type="checkbox"/>	<input type="checkbox"/>
Vinyl chloride	<input checked="" type="checkbox"/>	<input type="checkbox"/>	Zinc	<input checked="" type="checkbox"/>	<input type="checkbox"/>

**GEORGIA ENVIRONMENTAL PROTECTION DIVISION
HAZARDOUS SITE INVENTORY**

Site Number **10388**

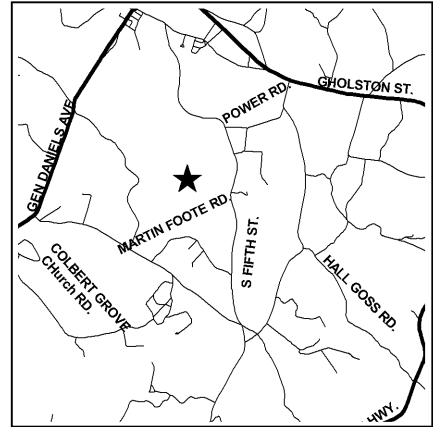
SITE NAME: Madison County Sanitary Landfill 2&3 (SL)
LOCATION: Martin Foote Road (Colbert Road)
Danielsville, Madison County, GA 30633

Latitude 34° 05' 54" N Longitude 83° 12' 13" W

ACREAGE **PARCEL NUMBER** **DATE LISTED**
54.31 0055 094 8/4/1995

LAST KNOWN PROPERTY OWNER:

Madison County Board of Commissioners
P. O. Box 147
Danielsville, GA 30633-0147



STATUS OF CLEANUP ACTIVITIES:

Cleanup activities are being conducted for source materials and groundwater.

CLEANUP PRIORITY: The Director has designated this site as a Class IV

GA EPD DIRECTOR'S DETERMINATION REGARDING CORRECTIVE ACTION:

The Director has determined that this site requires corrective action.

REGULATED SUBSTANCES RELEASED, AND THREATS TO HUMAN HEALTH AND ENVIRONMENT POSED BY THE RELEASE:

This site has a known release of Benzene in groundwater at levels exceeding the reportable quantity. This release has resulted in known human exposure greater than or equal to the MCL for Benzene.

REGULATED SUBSTANCES:

Substance Name	GW	Soil	Substance Name	GW	Soil
1,1-Dichloroethane	<input checked="" type="checkbox"/>	<input type="checkbox"/>	Antimony	<input checked="" type="checkbox"/>	<input type="checkbox"/>
Arsenic	<input checked="" type="checkbox"/>	<input type="checkbox"/>	Barium	<input checked="" type="checkbox"/>	<input type="checkbox"/>
Benzene	<input checked="" type="checkbox"/>	<input type="checkbox"/>	Carbon disulfide	<input checked="" type="checkbox"/>	<input type="checkbox"/>
Chlorobenzene	<input checked="" type="checkbox"/>	<input type="checkbox"/>	Chromium	<input checked="" type="checkbox"/>	<input type="checkbox"/>
Cis-1,2-Dichloroethene	<input checked="" type="checkbox"/>	<input type="checkbox"/>	Copper	<input checked="" type="checkbox"/>	<input type="checkbox"/>
Dichloromethane	<input checked="" type="checkbox"/>	<input type="checkbox"/>	Diethyl phthalate	<input checked="" type="checkbox"/>	<input type="checkbox"/>
Ethylbenzene	<input checked="" type="checkbox"/>	<input type="checkbox"/>	Lead	<input checked="" type="checkbox"/>	<input type="checkbox"/>
Mercury	<input checked="" type="checkbox"/>	<input type="checkbox"/>	Methyl ethyl ketone	<input checked="" type="checkbox"/>	<input type="checkbox"/>
Methyl isobutyl ketone	<input checked="" type="checkbox"/>	<input type="checkbox"/>	Nickel	<input checked="" type="checkbox"/>	<input type="checkbox"/>
p-Dichlorobenzene	<input checked="" type="checkbox"/>	<input type="checkbox"/>	Toluene	<input checked="" type="checkbox"/>	<input type="checkbox"/>
Xylenes	<input checked="" type="checkbox"/>	<input type="checkbox"/>	Zinc	<input checked="" type="checkbox"/>	<input type="checkbox"/>

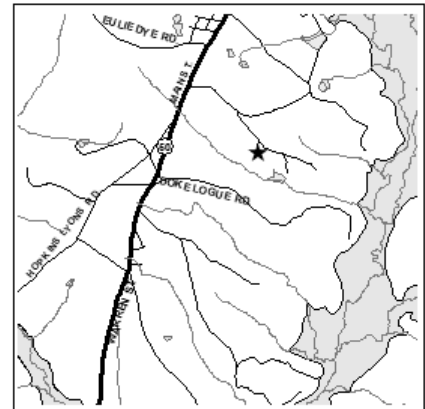
SITE NAME: Morgan County Municipal Solid Waste Landfill
LOCATION: 2480 Athens Highway (Hwy 441 North)
Madison, Morgan County, GA 30650

Latitude 33° 37' 55" N Longitude 83° 27' 11" W

ACREAGE 194.83 **PARCEL NUMBER** 026 079 **DATE LISTED** 8/4/1995

LAST KNOWN PROPERTY OWNER:

Morgan County Board of Commissioners
P. O. Box 168
Madison, GA 30650



STATUS OF CLEANUP ACTIVITIES:

Cleanup activities are being conducted for source materials and groundwater.

CLEANUP PRIORITY: The Director has designated this site as a Class IV

GA EPD DIRECTOR'S DETERMINATION REGARDING CORRECTIVE ACTION:

The Director has determined that this site requires corrective action.

REGULATED SUBSTANCES RELEASED, AND THREATS TO HUMAN HEALTH AND ENVIRONMENT POSED BY THE RELEASE:

This site has a known release of Tetrachloroethene in groundwater at levels exceeding the reportable quantity. No human exposure via drinking water is suspected from this release. The nearest drinking water well is less than 0.5 miles from the area affected by the release.

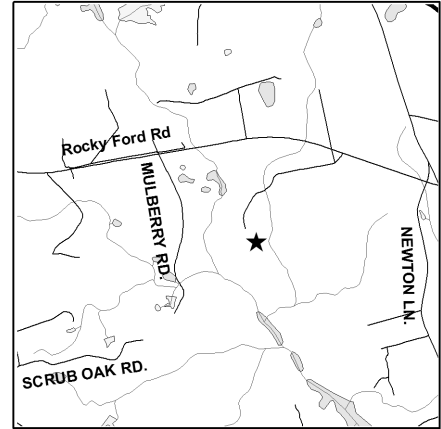
REGULATED SUBSTANCES:

Substance Name	GW	Soil	Substance Name	GW	Soil
1,1,2-Trichloroethane	<input checked="" type="checkbox"/>	<input type="checkbox"/>	1,1-Dichloroethane	<input checked="" type="checkbox"/>	<input type="checkbox"/>
Benzene	<input checked="" type="checkbox"/>	<input type="checkbox"/>	Cis-1,2-Dichloroethene	<input checked="" type="checkbox"/>	<input type="checkbox"/>
Dichloromethane	<input checked="" type="checkbox"/>	<input type="checkbox"/>	p-Dichlorobenzene	<input checked="" type="checkbox"/>	<input type="checkbox"/>
Tetrachloroethene	<input checked="" type="checkbox"/>	<input type="checkbox"/>	Trichloroethene	<input checked="" type="checkbox"/>	<input type="checkbox"/>
Trichlorofluoromethane	<input checked="" type="checkbox"/>	<input type="checkbox"/>	Vinyl chloride	<input checked="" type="checkbox"/>	<input type="checkbox"/>
Xylenes	<input checked="" type="checkbox"/>	<input type="checkbox"/>			

**GEORGIA ENVIRONMENTAL PROTECTION DIVISION
HAZARDOUS SITE INVENTORY**

Site Number **10390**

SITE NAME: Screven County Municipal Solid Waste Landfill
LOCATION: Rocky Ford Road west of Waters Station Road
Sylvania, Screven County, GA 30467



Latitude 32° 44' 40" N Longitude 81° 41' 01" W

ACREAGE	PARCEL NUMBER	DATE LISTED
259.79	050 002	8/4/1995
129.8	050 006	8/4/1995

LAST KNOWN PROPERTY OWNER:

Screven County Board of Commissioners
P. O. Box 159
Sylvania, GA 30467

STATUS OF CLEANUP ACTIVITIES:

Cleanup activities are being conducted for source materials and groundwater.

CLEANUP PRIORITY: The Director has designated this site as a Class IV

GA EPD DIRECTOR'S DETERMINATION REGARDING CORRECTIVE ACTION:

The Director has determined that this site requires corrective action.

REGULATED SUBSTANCES RELEASED, AND THREATS TO HUMAN HEALTH AND ENVIRONMENT POSED BY THE RELEASE:

This site has a known release of 1,1-Dichloroethene in groundwater at levels exceeding the reportable quantity. No human exposure via drinking water is suspected from this release. The nearest drinking water well is less than 0.5 miles from the area affected by the release.

REGULATED SUBSTANCES:

Substance Name	GW	Soil	Substance Name	GW	Soil
1,1-Dichloroethane	<input checked="" type="checkbox"/>	<input type="checkbox"/>	1,1-Dichloroethene	<input checked="" type="checkbox"/>	<input type="checkbox"/>
Acetone	<input checked="" type="checkbox"/>	<input type="checkbox"/>	Arsenic	<input checked="" type="checkbox"/>	<input type="checkbox"/>
Barium	<input checked="" type="checkbox"/>	<input type="checkbox"/>	Benzene	<input checked="" type="checkbox"/>	<input type="checkbox"/>
Beryllium	<input checked="" type="checkbox"/>	<input type="checkbox"/>	Cadmium	<input checked="" type="checkbox"/>	<input type="checkbox"/>
Carbon disulfide	<input checked="" type="checkbox"/>	<input type="checkbox"/>	Chlorobenzene	<input checked="" type="checkbox"/>	<input type="checkbox"/>
Chloroethane	<input checked="" type="checkbox"/>	<input type="checkbox"/>	Chromium	<input checked="" type="checkbox"/>	<input type="checkbox"/>
Cis-1,2-Dichloroethene	<input checked="" type="checkbox"/>	<input type="checkbox"/>	Lead	<input checked="" type="checkbox"/>	<input type="checkbox"/>
Nickel	<input checked="" type="checkbox"/>	<input type="checkbox"/>	Selenium	<input checked="" type="checkbox"/>	<input type="checkbox"/>
Toluene	<input checked="" type="checkbox"/>	<input type="checkbox"/>	trans-1,2-Dichloroethene	<input checked="" type="checkbox"/>	<input type="checkbox"/>
Vinyl chloride	<input checked="" type="checkbox"/>	<input type="checkbox"/>	Zinc	<input checked="" type="checkbox"/>	<input type="checkbox"/>

**GEORGIA ENVIRONMENTAL PROTECTION DIVISION
HAZARDOUS SITE INVENTORY**

Site Number **10391**

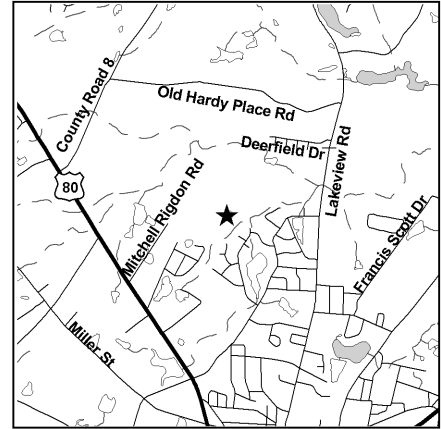
SITE NAME: Statesboro-Bulloch County Lakeview Rd. Landfill
LOCATION: Lakeview Road
 Statesboro, Bulloch County, GA 30459

Latitude 32° 28' 51" N Longitude 81° 47' 23" W

ACREAGE 84 **PARCEL NUMBER** 074 000020 000 **DATE LISTED** 8/4/1995

LAST KNOWN PROPERTY OWNER:

City of Statesboro
 P. O. Box 348
 Statesboro, GA 30459



STATUS OF CLEANUP ACTIVITIES:

Cleanup activities are being conducted for source materials and groundwater.

CLEANUP PRIORITY: The Director has designated this site as a Class IV

GA EPD DIRECTOR'S DETERMINATION REGARDING CORRECTIVE ACTION:

The Director has determined that this site requires corrective action.

REGULATED SUBSTANCES RELEASED, AND THREATS TO HUMAN HEALTH AND ENVIRONMENT POSED BY THE RELEASE:

This site has a known release of Lead in groundwater at levels exceeding the reportable quantity. No human exposure via drinking water is suspected from this release. The nearest drinking water well is less than 0.5 miles from the area affected by the release.

REGULATED SUBSTANCES:

Substance Name	GW	Soil	Substance Name	GW	Soil
Antimony	<input checked="" type="checkbox"/>	<input type="checkbox"/>	Barium	<input checked="" type="checkbox"/>	<input type="checkbox"/>
Chlorobenzene	<input checked="" type="checkbox"/>	<input type="checkbox"/>	Lead	<input checked="" type="checkbox"/>	<input type="checkbox"/>
p-Dichlorobenzene	<input checked="" type="checkbox"/>	<input type="checkbox"/>	Zinc	<input checked="" type="checkbox"/>	<input type="checkbox"/>

**GEORGIA ENVIRONMENTAL PROTECTION DIVISION
HAZARDOUS SITE INVENTORY**

Site Number **10392**

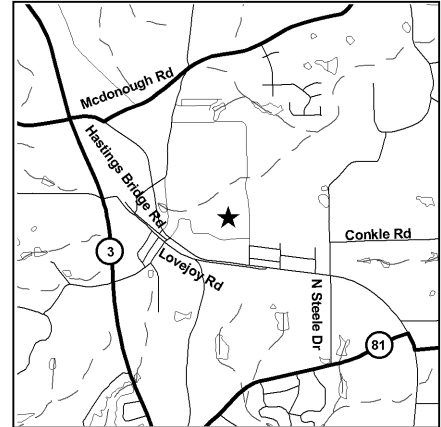
SITE NAME: Clayton Co. SR3- Lovejoy Site #2 MSWL
LOCATION: 11866 Hastings Bridge Road
 Lovejoy, Clayton County, GA 30250

Latitude 33° 26' 19" N Longitude 84° 18' 24" W

ACREAGE 95.23 **PARCEL NUMBER** 06132 156003 **DATE LISTED** 8/4/1995

LAST KNOWN PROPERTY OWNER:

Clayton County Board of Commissioners
 112 Smith Street
 Jonesboro, GA 30236



STATUS OF CLEANUP ACTIVITIES:

Cleanup activities are being conducted for source materials and groundwater.

CLEANUP PRIORITY: The Director has designated this site as a Class IV

GA EPD DIRECTOR'S DETERMINATION REGARDING CORRECTIVE ACTION:

The Director has determined that this site requires corrective action.

REGULATED SUBSTANCES RELEASED, AND THREATS TO HUMAN HEALTH AND ENVIRONMENT POSED BY THE RELEASE:

This site has a known release of Vinyl chloride in groundwater at levels exceeding the reportable quantity. No human exposure via drinking water is suspected from this release. The nearest drinking water well is less than 0.5 miles from the area affected by the release.

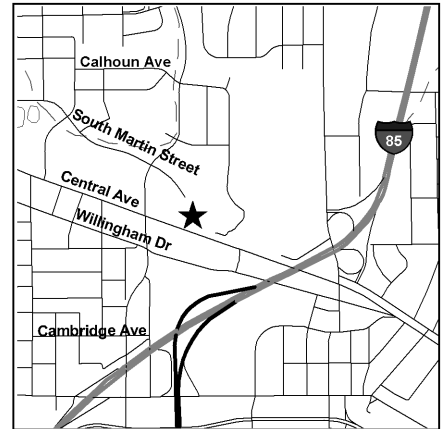
REGULATED SUBSTANCES:

Substance Name	GW	Soil	Substance Name	GW	Soil
1,1-Dichloroethane	<input checked="" type="checkbox"/>	<input type="checkbox"/>	Cis-1,2-Dichloroethene	<input checked="" type="checkbox"/>	<input type="checkbox"/>
Copper	<input checked="" type="checkbox"/>	<input type="checkbox"/>	Mercury	<input checked="" type="checkbox"/>	<input type="checkbox"/>
Mercury	<input checked="" type="checkbox"/>	<input type="checkbox"/>	Toluene	<input checked="" type="checkbox"/>	<input type="checkbox"/>
Trichloroethene	<input checked="" type="checkbox"/>	<input type="checkbox"/>	Vinyl chloride	<input checked="" type="checkbox"/>	<input type="checkbox"/>

SITE NAME: Tift Site
LOCATION: South Martin Street
East Point, Fulton County, GA 30344

Latitude 33° 40' 01" N Longitude 84° 25' 33" W

ACREAGE	PARCEL NUMBER	DATE LISTED
13.1	14 0126 LL0407	8/21/1995
1.9	14 0126 LL0373	8/21/1995
2.3	14 0126 LL0381	8/21/1995
3.26	14 0126 LL0142	8/21/1995
0	14 0126 LL0159	8/21/1995
3.1	14 0126 LL0399	8/21/1995



LAST KNOWN PROPERTY OWNER:

Thomas W. Tift
3401 Norman Berry Dr.
East Point, GA 30344

East Point Housing Authority
3056 Norman Berry Dr.
East Point, GA 30344-2528

Michael Chanin
5105 Randall Lane
Bethesda, MD 20816

STATUS OF CLEANUP ACTIVITIES:

Cleanup activities are being conducted for source materials, soil, and groundwater.

CLEANUP PRIORITY: The Director has designated this site as a Class I

GA EPD DIRECTOR'S DETERMINATION REGARDING CORRECTIVE ACTION:

The Director has determined that this site requires corrective action.

REGULATED SUBSTANCES RELEASED, AND THREATS TO HUMAN HEALTH AND ENVIRONMENT POSED BY THE RELEASE:

This site has a known release of Lead in soil at levels exceeding the reportable quantity. This site has unlimited access. The nearest resident individual is between 301 and 1000 feet from the area affected by the release.

REGULATED SUBSTANCES:

Substance Name	GW	Soil	Substance Name	GW	Soil
Acetophenone	<input type="checkbox"/>	<input checked="" type="checkbox"/>	alpha-Benzenehexachloride	<input type="checkbox"/>	<input checked="" type="checkbox"/>
Antimony	<input checked="" type="checkbox"/>	<input checked="" type="checkbox"/>	Arsenic	<input checked="" type="checkbox"/>	<input checked="" type="checkbox"/>
Barium	<input checked="" type="checkbox"/>	<input type="checkbox"/>	Benzo(a)anthracene	<input type="checkbox"/>	<input checked="" type="checkbox"/>
Benzo(a)pyrene	<input type="checkbox"/>	<input checked="" type="checkbox"/>	Benzo(b)fluoranthene	<input type="checkbox"/>	<input checked="" type="checkbox"/>
Cadmium	<input checked="" type="checkbox"/>	<input checked="" type="checkbox"/>	Chrysene	<input type="checkbox"/>	<input checked="" type="checkbox"/>
Copper	<input checked="" type="checkbox"/>	<input checked="" type="checkbox"/>	DDE	<input type="checkbox"/>	<input checked="" type="checkbox"/>
DDT	<input type="checkbox"/>	<input checked="" type="checkbox"/>	Dieldrin	<input type="checkbox"/>	<input checked="" type="checkbox"/>
Fluoranthene	<input type="checkbox"/>	<input checked="" type="checkbox"/>	Indeno(1,2,3-cd)pyrene	<input type="checkbox"/>	<input checked="" type="checkbox"/>
Lead	<input checked="" type="checkbox"/>	<input checked="" type="checkbox"/>	Mercury	<input checked="" type="checkbox"/>	<input checked="" type="checkbox"/>
Nickel	<input checked="" type="checkbox"/>	<input type="checkbox"/>	Silver	<input type="checkbox"/>	<input checked="" type="checkbox"/>
Zinc	<input checked="" type="checkbox"/>	<input checked="" type="checkbox"/>			

**GEORGIA ENVIRONMENTAL PROTECTION DIVISION
HAZARDOUS SITE INVENTORY**

Site Number **10395**

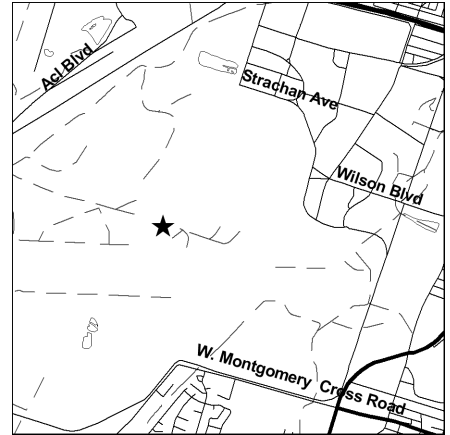
SITE NAME: Hunter Army Airfield, Fire Training Area
LOCATION: Northwest portion of airfield
Savannah, Chatham County, GA 31405

Latitude 32° 00' 52" N Longitude 81° 08' 39" W

ACREAGE 70 **PARCEL NUMBER** 2-0165-01-001 **DATE LISTED** 8/25/1995

LAST KNOWN PROPERTY OWNER:

Department of the Army
c/o Commander, 24th Infantry Division & Ft. Stewart
Fort Stewart, GA 31314



STATUS OF CLEANUP ACTIVITIES:

Cleanup activities are being conducted for source materials, soil, and groundwater.

CLEANUP PRIORITY: The Director has designated this site as a Class II

GA EPD DIRECTOR'S DETERMINATION REGARDING CORRECTIVE ACTION:

Pending

REGULATED SUBSTANCES RELEASED, AND THREATS TO HUMAN HEALTH AND ENVIRONMENT POSED BY THE RELEASE:

This site has a known release of Vinyl chloride in groundwater at levels exceeding the reportable quantity. No human exposure via drinking water is suspected from this release. The nearest drinking water well is between 0.5 and 1 miles from the area affected by the release.

REGULATED SUBSTANCES:

Substance Name	GW	Soil	Substance Name	GW	Soil
Anthracene	<input type="checkbox"/>	<input checked="" type="checkbox"/>	Arsenic	<input checked="" type="checkbox"/>	<input type="checkbox"/>
Barium	<input checked="" type="checkbox"/>	<input type="checkbox"/>	Benzene	<input checked="" type="checkbox"/>	<input type="checkbox"/>
Benzo(a)anthracene	<input checked="" type="checkbox"/>	<input checked="" type="checkbox"/>	Benzo(a)pyrene	<input checked="" type="checkbox"/>	<input checked="" type="checkbox"/>
Benzo(b)fluoranthene	<input checked="" type="checkbox"/>	<input checked="" type="checkbox"/>	Benzo(k)fluoranthene	<input checked="" type="checkbox"/>	<input checked="" type="checkbox"/>
Chromium	<input checked="" type="checkbox"/>	<input type="checkbox"/>	Chrysene	<input type="checkbox"/>	<input checked="" type="checkbox"/>
Dibenzo(a,h)anthracene	<input type="checkbox"/>	<input checked="" type="checkbox"/>	Indeno(1,2,3-cd)pyrene	<input type="checkbox"/>	<input checked="" type="checkbox"/>
Lead	<input type="checkbox"/>	<input checked="" type="checkbox"/>	Lead	<input checked="" type="checkbox"/>	<input type="checkbox"/>
Trichlorofluoromethane	<input checked="" type="checkbox"/>	<input checked="" type="checkbox"/>	Vinyl chloride	<input checked="" type="checkbox"/>	<input type="checkbox"/>
Xylenes	<input checked="" type="checkbox"/>	<input checked="" type="checkbox"/>			

**GEORGIA ENVIRONMENTAL PROTECTION DIVISION
HAZARDOUS SITE INVENTORY**

Site Number **10401**

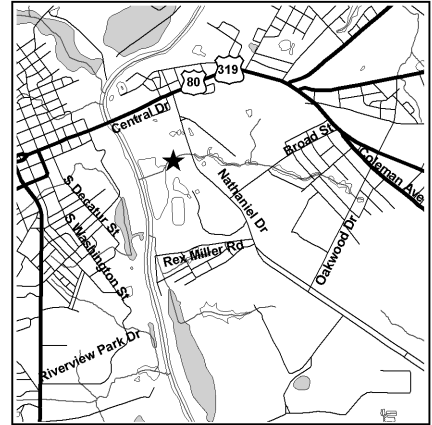
SITE NAME: Forstmann & Company, Inc. (Old Burn Pit)
LOCATION: 161 Nathaniel Drive
 East Dublin, Laurens County, GA 31021

Latitude 32° 32' 25" N Longitude 82° 53' 07" W

ACREAGE **PARCEL NUMBER** **DATE LISTED**
 242.04 E20D 001 10/20/1995

LAST KNOWN PROPERTY OWNER:

TerraVerde Properties, LLC
 137 Roberson Mill Road
 Milledgeville, GA 31061



STATUS OF CLEANUP ACTIVITIES:

Hazardous Site Response Act cleanup levels have been met for source materials, soil, and groundwater.

CLEANUP PRIORITY: The Director has designated this site as a Class II

GA EPD DIRECTOR'S DETERMINATION REGARDING CORRECTIVE ACTION:

Pending

REGULATED SUBSTANCES RELEASED, AND THREATS TO HUMAN HEALTH AND ENVIRONMENT POSED BY THE RELEASE:

This site has a known release of Trichloroethene in groundwater at levels exceeding the reportable quantity. No human exposure via drinking water is suspected from this release. The nearest drinking water well is less than 0.5 miles from the area affected by the release.

REGULATED SUBSTANCES:

Substance Name	GW	Soil	Substance Name	GW	Soil
Trichloroethene	<input checked="" type="checkbox"/>	<input checked="" type="checkbox"/>			

**GEORGIA ENVIRONMENTAL PROTECTION DIVISION
HAZARDOUS SITE INVENTORY**

Site Number **10404**

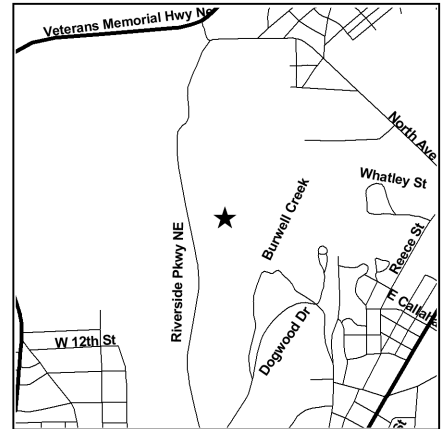
SITE NAME: Celanese Fiber Company
LOCATION: Between Riverside Parkway and Burwell Creek
Rome, Floyd County, GA 30161

Latitude 34° 16' 20" N Longitude 85° 10' 03" W

ACREAGE	PARCEL NUMBER	DATE LISTED
40.53	J13X 051	1/10/1996
7.24	J13X 050	1/10/1996

LAST KNOWN PROPERTY OWNER:

City of Rome
P.O. Box 1433
Rome, GA 30162



STATUS OF CLEANUP ACTIVITIES:

Cleanup activities are being conducted for source materials, soil, and groundwater.

CLEANUP PRIORITY: The Director has designated this site as a Class II

GA EPD DIRECTOR'S DETERMINATION REGARDING CORRECTIVE ACTION:

Pending

REGULATED SUBSTANCES RELEASED, AND THREATS TO HUMAN HEALTH AND ENVIRONMENT POSED BY THE RELEASE:

This site has a known release of Arsenic in soil at levels exceeding the reportable quantity. This site has unlimited access. The nearest resident individual is between 301 and 1000 feet from the area affected by the release.

REGULATED SUBSTANCES:

Substance Name	GW	Soil	Substance Name	GW	Soil
Acetone	<input type="checkbox"/>	<input checked="" type="checkbox"/>	Anthracene	<input type="checkbox"/>	<input checked="" type="checkbox"/>
Arsenic	<input checked="" type="checkbox"/>	<input checked="" type="checkbox"/>	Barium	<input type="checkbox"/>	<input checked="" type="checkbox"/>
Benzo(a)anthracene	<input type="checkbox"/>	<input checked="" type="checkbox"/>	Benzo(a)pyrene	<input type="checkbox"/>	<input checked="" type="checkbox"/>
Benzo(b)fluoranthene	<input type="checkbox"/>	<input checked="" type="checkbox"/>	Beryllium	<input type="checkbox"/>	<input checked="" type="checkbox"/>
Chromium	<input type="checkbox"/>	<input checked="" type="checkbox"/>	Chrysene	<input type="checkbox"/>	<input checked="" type="checkbox"/>
Copper	<input type="checkbox"/>	<input checked="" type="checkbox"/>	Fluoranthene	<input type="checkbox"/>	<input checked="" type="checkbox"/>
Lead	<input type="checkbox"/>	<input checked="" type="checkbox"/>	Naphthalene	<input type="checkbox"/>	<input checked="" type="checkbox"/>
PCBs	<input type="checkbox"/>	<input checked="" type="checkbox"/>	Phenanthrene	<input type="checkbox"/>	<input checked="" type="checkbox"/>
Pyrene	<input type="checkbox"/>	<input checked="" type="checkbox"/>	Tetrachloroethene	<input type="checkbox"/>	<input checked="" type="checkbox"/>
Zinc	<input type="checkbox"/>	<input checked="" type="checkbox"/>			

**GEORGIA ENVIRONMENTAL PROTECTION DIVISION
HAZARDOUS SITE INVENTORY**

Site Number **10405**

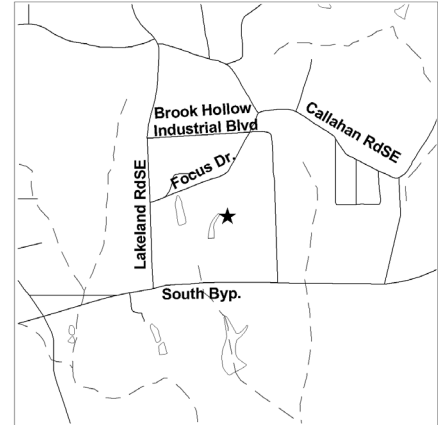
SITE NAME: AMC International, Inc.
LOCATION: 310 Brookhollow Industrial Boulevard
Dalton, Whitfield County, GA 30721

Latitude 34° 42' 28" N Longitude 84° 57' 18" W

ACREAGE **PARCEL NUMBER** **DATE LISTED**
4.58 13-025-01-007 1/3/1996

LAST KNOWN PROPERTY OWNER:

AMC Whitfield Holdings, LLC
520 Gulf Blvd
Belleair Shore, FL 33786



STATUS OF CLEANUP ACTIVITIES:

Cleanup activities are being conducted for source materials, soil, and groundwater.

CLEANUP PRIORITY: The Director has designated this site as a Class V

GA EPD DIRECTOR'S DETERMINATION REGARDING CORRECTIVE ACTION:

The Director has determined that this site requires corrective action.

REGULATED SUBSTANCES RELEASED, AND THREATS TO HUMAN HEALTH AND ENVIRONMENT POSED BY THE RELEASE:

This site has a known release of Carbon tetrachloride in groundwater at levels exceeding the reportable quantity. No human exposure via drinking water is suspected from this release. The nearest drinking water well is less than 0.5 miles from the area affected by the release.

REGULATED SUBSTANCES:

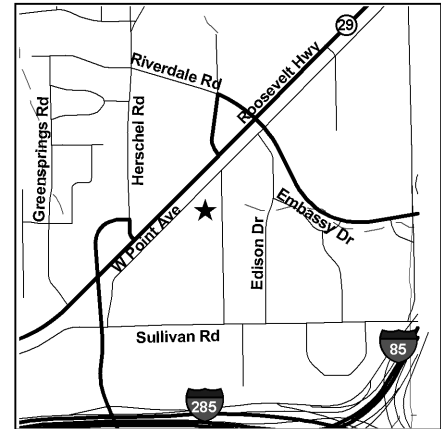
Substance Name	GW	Soil	Substance Name	GW	Soil
1,1,1-Trichloroethane	<input checked="" type="checkbox"/>	<input checked="" type="checkbox"/>	1,1,2-Trichloroethane	<input checked="" type="checkbox"/>	<input checked="" type="checkbox"/>
1,1-Dichloroethane	<input type="checkbox"/>	<input checked="" type="checkbox"/>	1,1-Dichloroethene	<input checked="" type="checkbox"/>	<input checked="" type="checkbox"/>
1,2-Dichloroethane	<input checked="" type="checkbox"/>	<input checked="" type="checkbox"/>	1,4-Dioxane	<input checked="" type="checkbox"/>	<input type="checkbox"/>
Acetone	<input type="checkbox"/>	<input checked="" type="checkbox"/>	Carbon tetrachloride	<input checked="" type="checkbox"/>	<input checked="" type="checkbox"/>
Cis-1,2-Dichloroethene	<input checked="" type="checkbox"/>	<input type="checkbox"/>	Dichlorobromomethane	<input checked="" type="checkbox"/>	<input type="checkbox"/>
Dichloromethane	<input checked="" type="checkbox"/>	<input checked="" type="checkbox"/>	Ethylbenzene	<input type="checkbox"/>	<input checked="" type="checkbox"/>
Methyl ethyl ketone	<input type="checkbox"/>	<input checked="" type="checkbox"/>	Methyl isobutyl ketone	<input checked="" type="checkbox"/>	<input checked="" type="checkbox"/>
Styrene	<input type="checkbox"/>	<input checked="" type="checkbox"/>	Tetrachloroethene	<input checked="" type="checkbox"/>	<input checked="" type="checkbox"/>
Trichloroethene	<input checked="" type="checkbox"/>	<input checked="" type="checkbox"/>	Vinyl chloride	<input checked="" type="checkbox"/>	<input type="checkbox"/>
Xylenes	<input type="checkbox"/>	<input checked="" type="checkbox"/>			

**GEORGIA ENVIRONMENTAL PROTECTION DIVISION
HAZARDOUS SITE INVENTORY**

Site Number **10422**

SITE NAME: Stephenson Chemical Company
LOCATION: 2444 West Point Road
College Park, Fulton County, GA 30337

Latitude 33° 37' 45" N Longitude 84° 28' 09" W



ACREAGE	PARCEL NUMBER	DATE LISTED
22.23	13 0036 LL1414	9/12/1996
14.13	13 0036 LL1430	9/12/1996
4.8	13 0036 LL1109	9/12/1996

LAST KNOWN PROPERTY OWNER:

The Pound Company
407 Pebblebrook Lane
Canton, GA 30115

United Packers, LLC
4600 East Lake Blvd.
Birmingham, AL 35217

STATUS OF CLEANUP ACTIVITIES:

Identified responsible parties are unable or unwilling to conduct the required investigation and/or cleanup under the Hazardous Site Response Act for source materials, soil, and groundwater. EPD may perform these actions using state funding from the Hazardous Waste Trust Fund and may lien the property or pursue cost recovery.

CLEANUP PRIORITY: The Director has designated this site as a Class I

GA EPD DIRECTOR'S DETERMINATION REGARDING CORRECTIVE ACTION:

The Director has determined that this site requires corrective action.

REGULATED SUBSTANCES RELEASED, AND THREATS TO HUMAN HEALTH AND ENVIRONMENT POSED BY THE RELEASE:

This site has a known release of Lindane in groundwater at levels exceeding the reportable quantity. No human exposure via drinking water is suspected from this release. The nearest drinking water well is less than 0.5 miles from the area affected by the release.

REGULATED SUBSTANCES:

Substance Name	GW	Soil	Substance Name	GW	Soil
Acetophenone	<input type="checkbox"/>	<input checked="" type="checkbox"/>	Aldrin	<input checked="" type="checkbox"/>	<input checked="" type="checkbox"/>
alpha-Benzenhexachloride	<input checked="" type="checkbox"/>	<input checked="" type="checkbox"/>	Benzene	<input checked="" type="checkbox"/>	<input type="checkbox"/>
beta-Benzenhexachloride	<input checked="" type="checkbox"/>	<input checked="" type="checkbox"/>	Chlordane	<input checked="" type="checkbox"/>	<input type="checkbox"/>
DDE	<input type="checkbox"/>	<input checked="" type="checkbox"/>	DDT	<input type="checkbox"/>	<input checked="" type="checkbox"/>
delta-Benzenhexachloride	<input checked="" type="checkbox"/>	<input checked="" type="checkbox"/>	Dieldrin	<input checked="" type="checkbox"/>	<input checked="" type="checkbox"/>
Dursban	<input type="checkbox"/>	<input checked="" type="checkbox"/>	Endrin metabolites	<input checked="" type="checkbox"/>	<input checked="" type="checkbox"/>
Ethylbenzene	<input checked="" type="checkbox"/>	<input checked="" type="checkbox"/>	Heptachlor	<input checked="" type="checkbox"/>	<input checked="" type="checkbox"/>
Heptachlor epoxide	<input checked="" type="checkbox"/>	<input checked="" type="checkbox"/>	Lindane	<input checked="" type="checkbox"/>	<input checked="" type="checkbox"/>
Malathion	<input type="checkbox"/>	<input checked="" type="checkbox"/>	Toluene	<input checked="" type="checkbox"/>	<input type="checkbox"/>
Xylenes	<input checked="" type="checkbox"/>	<input checked="" type="checkbox"/>			

**GEORGIA ENVIRONMENTAL PROTECTION DIVISION
HAZARDOUS SITE INVENTORY**

Site Number **10426**

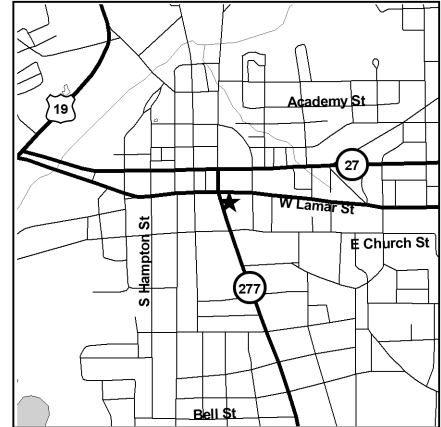
SITE NAME: Hoxsie's Cleaners (Former)
LOCATION: 106 South Lee Street
Americus, Sumter County, GA 31709

Latitude 32° 04' 18" N Longitude 84° 13' 56" W

ACREAGE **PARCEL NUMBER** **DATE LISTED**
0.23 7-8-26 12/20/1996

LAST KNOWN PROPERTY OWNER:

Clifford M. Fulghum, c/o Melanie Bekkar
338 Hillridge Cove
Lizella, GA 31052



EPD received notification of a release to the following property(s), and determined on the indicated date that the property should be sublisted as part of this site.

PARCEL NAME	ACREAGE	PARCEL NUMBER	DATE LISTED
City of Americus, 119/121 S. Lee Street	3.03	3-2-7	3/20/2011
Miller Auto Parts, Inc.	3.36	7-8-1	12/20/1996

STATUS OF CLEANUP ACTIVITIES:

Identified responsible parties are unable or unwilling to conduct the required investigation and/or cleanup under the Hazardous Site Response Act for source materials, soil, and groundwater. EPD may perform these actions using state funding from the Hazardous Waste Trust Fund and may lien the property or pursue cost recovery.

CLEANUP PRIORITY: The Director has designated this site as a Class I

GA EPD DIRECTOR'S DETERMINATION REGARDING CORRECTIVE ACTION:

The Director has determined that this site requires corrective action.

REGULATED SUBSTANCES RELEASED, AND THREATS TO HUMAN HEALTH AND ENVIRONMENT POSED BY THE RELEASE:

This site has a known release of Tetrachloroethene in groundwater at levels exceeding the reportable quantity. No human exposure via drinking water is suspected from this release. The nearest drinking water well is less than 0.5 miles from the area affected by the release.

This site has a known release of Tetrachloroethene in soil at levels exceeding the reportable quantity. This site has unlimited access. The nearest resident individual is less than 300 feet from the area affected by the release.

REGULATED SUBSTANCES:

Substance Name	GW	Soil	Substance Name	GW	Soil
Anthracene	<input type="checkbox"/>	<input checked="" type="checkbox"/>	Antimony	<input type="checkbox"/>	<input checked="" type="checkbox"/>
Arsenic	<input type="checkbox"/>	<input checked="" type="checkbox"/>	Barium	<input checked="" type="checkbox"/>	<input checked="" type="checkbox"/>
Benzene	<input type="checkbox"/>	<input checked="" type="checkbox"/>	Benzo(a)anthracene	<input type="checkbox"/>	<input checked="" type="checkbox"/>
Benzo(a)pyrene	<input type="checkbox"/>	<input checked="" type="checkbox"/>	Benzo(b)fluoranthene	<input type="checkbox"/>	<input checked="" type="checkbox"/>
Benzo(k)fluoranthene	<input type="checkbox"/>	<input checked="" type="checkbox"/>	Beryllium	<input type="checkbox"/>	<input checked="" type="checkbox"/>
bis(2-Ethylhexyl) phthalate	<input checked="" type="checkbox"/>	<input type="checkbox"/>	Chloroform	<input checked="" type="checkbox"/>	<input type="checkbox"/>
Chromium	<input type="checkbox"/>	<input checked="" type="checkbox"/>	Chrysene	<input type="checkbox"/>	<input checked="" type="checkbox"/>
Cis-1,2-Dichloroethene	<input checked="" type="checkbox"/>	<input checked="" type="checkbox"/>	Copper	<input type="checkbox"/>	<input checked="" type="checkbox"/>
Dieldrin	<input type="checkbox"/>	<input checked="" type="checkbox"/>	Ethylbenzene	<input type="checkbox"/>	<input checked="" type="checkbox"/>
Fluoranthene	<input type="checkbox"/>	<input checked="" type="checkbox"/>	Indeno(1,2,3-cd)pyrene	<input type="checkbox"/>	<input checked="" type="checkbox"/>
Lead	<input checked="" type="checkbox"/>	<input checked="" type="checkbox"/>	Mercury	<input type="checkbox"/>	<input checked="" type="checkbox"/>
Nickel	<input type="checkbox"/>	<input checked="" type="checkbox"/>	Phenanthrene	<input type="checkbox"/>	<input checked="" type="checkbox"/>
Pyrene	<input type="checkbox"/>	<input checked="" type="checkbox"/>	Silver	<input type="checkbox"/>	<input checked="" type="checkbox"/>

GEORGIA ENVIRONMENTAL PROTECTION DIVISION
HAZARDOUS SITE INVENTORY

Site Number **10426**

Tetrachloroethene	<input checked="" type="checkbox"/>	<input checked="" type="checkbox"/>	Toluene	<input type="checkbox"/>	<input checked="" type="checkbox"/>
Trichloroethene	<input checked="" type="checkbox"/>	<input checked="" type="checkbox"/>	Zinc	<input checked="" type="checkbox"/>	<input checked="" type="checkbox"/>

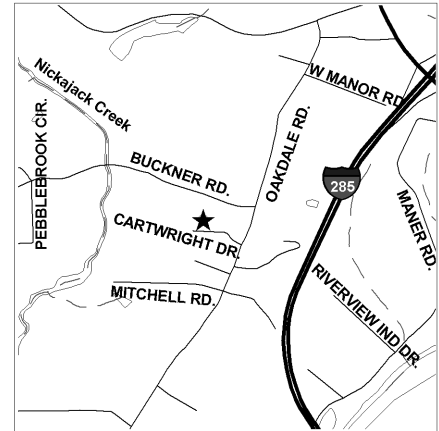
SITE NAME: Vulcan Performance Chemicals (Former)
LOCATION: 5544 Oakdale Road
Smyrna, Cobb County, GA 30082

Latitude 33° 49' 09" N Longitude 84° 30' 06" W

ACREAGE 59.6546 **PARCEL NUMBER** 17061400040 **DATE LISTED** 11/15/1996

LAST KNOWN PROPERTY OWNER:

Compass Chemical International LLC
5544 Oakdale Road
Smyrna, GA 30082



STATUS OF CLEANUP ACTIVITIES:

Cleanup activities are being conducted for source materials, soil, and groundwater.

CLEANUP PRIORITY: The Director has designated this site as a Class V

GA EPD DIRECTOR'S DETERMINATION REGARDING CORRECTIVE ACTION:

The Director has determined that this site requires corrective action.

REGULATED SUBSTANCES RELEASED, AND THREATS TO HUMAN HEALTH AND ENVIRONMENT POSED BY THE RELEASE:

This site has a known release of Vinyl Chloride in groundwater at levels exceeding the reportable quantity. No human exposure via drinking water is suspected from this release. The nearest drinking water well is less than 0.5 miles from the area affected by the release.

REGULATED SUBSTANCES:

Substance Name	GW	Soil	Substance Name	GW	Soil
1,1,1-Trichloroethane	<input checked="" type="checkbox"/>	<input type="checkbox"/>	1,1-Dichloroethane	<input checked="" type="checkbox"/>	<input checked="" type="checkbox"/>
1,1-Dichloroethene	<input checked="" type="checkbox"/>	<input checked="" type="checkbox"/>	1,2,4-Trichlorobenzene	<input checked="" type="checkbox"/>	<input type="checkbox"/>
1,2-Dichloroethane	<input checked="" type="checkbox"/>	<input type="checkbox"/>	1,2-Dichloropropane	<input checked="" type="checkbox"/>	<input type="checkbox"/>
2,4-Dimethylphenol	<input checked="" type="checkbox"/>	<input type="checkbox"/>	4-Chloro-3-methylphenol	<input checked="" type="checkbox"/>	<input type="checkbox"/>
Acetone	<input checked="" type="checkbox"/>	<input type="checkbox"/>	Arsenic	<input checked="" type="checkbox"/>	<input type="checkbox"/>
Benzene	<input checked="" type="checkbox"/>	<input type="checkbox"/>	bis(2-Ethylhexyl) phthalate	<input checked="" type="checkbox"/>	<input type="checkbox"/>
Cadmium	<input checked="" type="checkbox"/>	<input type="checkbox"/>	Chloroform	<input checked="" type="checkbox"/>	<input type="checkbox"/>
Chromium	<input checked="" type="checkbox"/>	<input type="checkbox"/>	Copper	<input checked="" type="checkbox"/>	<input type="checkbox"/>
Cumene	<input checked="" type="checkbox"/>	<input type="checkbox"/>	Dichlorobromomethane	<input checked="" type="checkbox"/>	<input type="checkbox"/>
Dichloroethyl ether	<input checked="" type="checkbox"/>	<input type="checkbox"/>	Dichloromethane	<input checked="" type="checkbox"/>	<input type="checkbox"/>
Ethylbenzene	<input checked="" type="checkbox"/>	<input type="checkbox"/>	Formaldehyde	<input checked="" type="checkbox"/>	<input type="checkbox"/>
Lead	<input checked="" type="checkbox"/>	<input checked="" type="checkbox"/>	Methyl chloride	<input checked="" type="checkbox"/>	<input type="checkbox"/>
Methyl ethyl ketone	<input checked="" type="checkbox"/>	<input type="checkbox"/>	Methyl isobutyl ketone	<input checked="" type="checkbox"/>	<input type="checkbox"/>
Naphthalene	<input checked="" type="checkbox"/>	<input type="checkbox"/>	Nickel	<input checked="" type="checkbox"/>	<input type="checkbox"/>
o-Cresol	<input checked="" type="checkbox"/>	<input type="checkbox"/>	p-Dichlorobenzene	<input checked="" type="checkbox"/>	<input type="checkbox"/>
Phenol	<input checked="" type="checkbox"/>	<input type="checkbox"/>	Tetrachloroethene	<input checked="" type="checkbox"/>	<input checked="" type="checkbox"/>
Toluene	<input checked="" type="checkbox"/>	<input type="checkbox"/>	trans-1,2-Dichloroethene	<input checked="" type="checkbox"/>	<input checked="" type="checkbox"/>
Trichloroethene	<input checked="" type="checkbox"/>	<input checked="" type="checkbox"/>	Vinyl chloride	<input checked="" type="checkbox"/>	<input checked="" type="checkbox"/>
Xylenes	<input checked="" type="checkbox"/>	<input type="checkbox"/>	Zinc	<input checked="" type="checkbox"/>	<input type="checkbox"/>

**GEORGIA ENVIRONMENTAL PROTECTION DIVISION
HAZARDOUS SITE INVENTORY**

Site Number **10428**

SITE NAME: Home Oil
LOCATION: 223 Cherry Avenue
Blakely, Early County, GA 39823

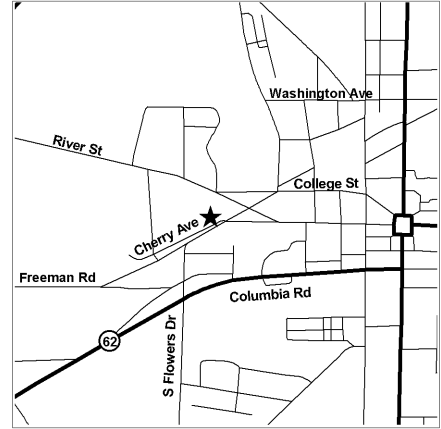
Latitude 31° 22' 40" N Longitude 84° 56' 42" W

ACREAGE **PARCEL NUMBER** **DATE LISTED**
1.46 B006006011 1/24/1997

LAST KNOWN PROPERTY OWNER:

Home Oil Company, Inc.
5744 E US Highway 84
Ashford, AL 36312-4202

Shirley A. Thomas, Trustee of the Sarah Jo Shirley
Family Trust Under Will of Sarah Jo Shirley
2300 Brookhill Road
Dothan, AL 36301



STATUS OF CLEANUP ACTIVITIES:

Cleanup activities are being conducted for source materials, soil, and groundwater.

CLEANUP PRIORITY: The Director has designated this site as a Class II

GA EPD DIRECTOR'S DETERMINATION REGARDING CORRECTIVE ACTION:

Pending

REGULATED SUBSTANCES RELEASED, AND THREATS TO HUMAN HEALTH AND ENVIRONMENT POSED BY THE RELEASE:

This site has a known release of Benzene in groundwater at levels exceeding the reportable quantity. No human exposure via drinking water is suspected from this release. The nearest drinking water well is less than 0.5 miles from the area affected by the release.

REGULATED SUBSTANCES:

Substance Name	GW	Soil	Substance Name	GW	Soil
Acenaphthene	<input checked="" type="checkbox"/>	<input type="checkbox"/>	Acenaphthylene	<input checked="" type="checkbox"/>	<input type="checkbox"/>
Anthracene	<input checked="" type="checkbox"/>	<input type="checkbox"/>	Benzene	<input checked="" type="checkbox"/>	<input checked="" type="checkbox"/>
Benzo(a)anthracene	<input checked="" type="checkbox"/>	<input type="checkbox"/>	Benzo(a)pyrene	<input checked="" type="checkbox"/>	<input type="checkbox"/>
Benzo(b)fluoranthene	<input checked="" type="checkbox"/>	<input type="checkbox"/>	Benzo(k)fluoranthene	<input checked="" type="checkbox"/>	<input type="checkbox"/>
Chrysene	<input checked="" type="checkbox"/>	<input type="checkbox"/>	Dibenzo(a,h)anthracene	<input checked="" type="checkbox"/>	<input type="checkbox"/>
Ethylbenzene	<input checked="" type="checkbox"/>	<input type="checkbox"/>	Fluoranthene	<input checked="" type="checkbox"/>	<input type="checkbox"/>
Fluorene	<input checked="" type="checkbox"/>	<input type="checkbox"/>	Lead	<input type="checkbox"/>	<input checked="" type="checkbox"/>
Naphthalene	<input checked="" type="checkbox"/>	<input type="checkbox"/>	Phenanthrene	<input checked="" type="checkbox"/>	<input type="checkbox"/>
Pyrene	<input checked="" type="checkbox"/>	<input type="checkbox"/>	Toluene	<input checked="" type="checkbox"/>	<input checked="" type="checkbox"/>
Xylenes	<input checked="" type="checkbox"/>	<input checked="" type="checkbox"/>			

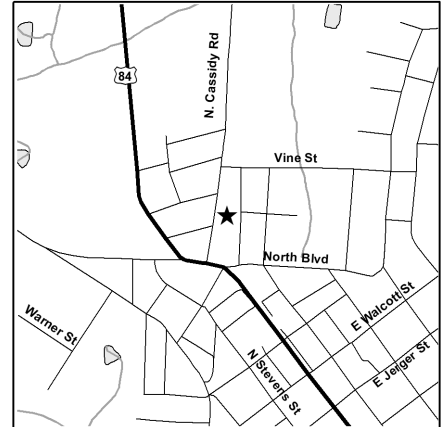
SITE NAME: ARAMARK Uniform Services
LOCATION: 202 Cassidy Road
Thomasville, Thomas County, GA 31792

Latitude 30° 51' 01" N Longitude 83° 59' 30" W

ACREAGE 2.78 **PARCEL NUMBER** 002 031004 **DATE LISTED** 1/24/1997

LAST KNOWN PROPERTY OWNER:

Delsac 1 Inc. c/o Ara Tex Service Inc.
115 N. First Street
Burbank, CA 91502



STATUS OF CLEANUP ACTIVITIES:

Cleanup activities are being conducted for source materials, soil, and groundwater.

CLEANUP PRIORITY: The Director has designated this site as a Class V

GA EPD DIRECTOR'S DETERMINATION REGARDING CORRECTIVE ACTION:

The Director has determined that this site requires corrective action.

REGULATED SUBSTANCES RELEASED, AND THREATS TO HUMAN HEALTH AND ENVIRONMENT POSED BY THE RELEASE:

This site has a known release of Vinyl chloride in groundwater at levels exceeding the reportable quantity. No human exposure via drinking water is suspected from this release. The nearest drinking water well is less than 0.5 miles from the area affected by the release.

This site has a known release of Tetrachloroethene in soil at levels exceeding the reportable quantity. This site has unlimited access. The nearest resident individual is less than 300 feet from the area affected by the release.

REGULATED SUBSTANCES:

Substance Name	GW	Soil	Substance Name	GW	Soil
Cis-1,2-Dichloroethene	<input checked="" type="checkbox"/>	<input checked="" type="checkbox"/>	Tetrachloroethene	<input checked="" type="checkbox"/>	<input checked="" type="checkbox"/>
Toluene	<input type="checkbox"/>	<input checked="" type="checkbox"/>	Trichloroethene	<input checked="" type="checkbox"/>	<input checked="" type="checkbox"/>
Vinyl chloride	<input checked="" type="checkbox"/>	<input checked="" type="checkbox"/>			

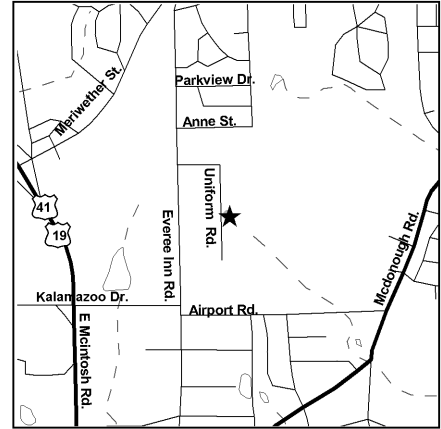
SITE NAME: Rental Uniform Service of Griffin
LOCATION: 1156 Uniform Road
Griffin, Spalding County, GA 30223

Latitude 33° 13' 31" N Longitude 84° 16' 45" W

ACREAGE **PARCEL NUMBER** **DATE LISTED**
6 047A01006 3/19/1997

LAST KNOWN PROPERTY OWNER:

Rental Uniform Service of Griffin c/o Cintas Corp
ATTN: ACCTG ASST - 90C [GROUP ID(IE NEG)]
6800 Cintas Blvd.
Mason, OH 45040



STATUS OF CLEANUP ACTIVITIES:

Cleanup activities are being conducted for source materials, soil, and groundwater.

CLEANUP PRIORITY: The Director has designated this site as a Class V

GA EPD DIRECTOR'S DETERMINATION REGARDING CORRECTIVE ACTION:

The Director has determined that this site requires corrective action.

REGULATED SUBSTANCES RELEASED, AND THREATS TO HUMAN HEALTH AND ENVIRONMENT POSED BY THE RELEASE:

This site has a known release of Tetrachloroethene in groundwater at levels exceeding the reportable quantity. No human exposure via drinking water is suspected from this release. The nearest drinking water well is less than 0.5 miles from the area affected by the release.

REGULATED SUBSTANCES:

Substance Name	GW	Soil	Substance Name	GW	Soil
Cis-1,2-Dichloroethene	<input checked="" type="checkbox"/>	<input checked="" type="checkbox"/>	Tetrachloroethene	<input checked="" type="checkbox"/>	<input checked="" type="checkbox"/>
Toluene	<input type="checkbox"/>	<input checked="" type="checkbox"/>	trans-1,2-Dichloroethene	<input checked="" type="checkbox"/>	<input checked="" type="checkbox"/>
Trichloroethene	<input checked="" type="checkbox"/>	<input checked="" type="checkbox"/>	Vinyl chloride	<input checked="" type="checkbox"/>	<input checked="" type="checkbox"/>

**GEORGIA ENVIRONMENTAL PROTECTION DIVISION
HAZARDOUS SITE INVENTORY**

Site Number **10437**

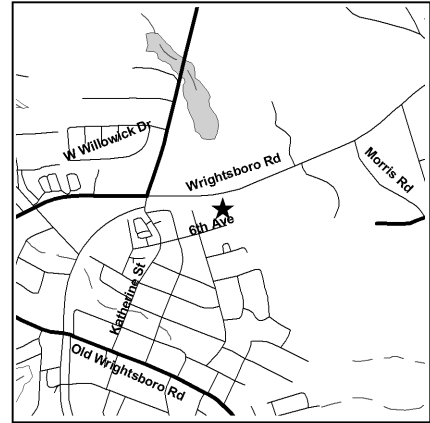
SITE NAME: GIW Industries, Inc.
LOCATION: 5000 Wrightsboro Road
Grovetown, Columbia County, GA 30813

Latitude 33° 27' 25" N Longitude 82° 11' 17" W

ACREAGE **PARCEL NUMBER** **DATE LISTED**
93.62 069 102 2/10/1997

LAST KNOWN PROPERTY OWNER:

GIW Industries, Inc.
5000 Wrightsboro Road
Grovetown, GA 30813



STATUS OF CLEANUP ACTIVITIES:

Cleanup activities are being conducted for source materials, soil, and groundwater.

CLEANUP PRIORITY: The Director has designated this site as a Class II

GA EPD DIRECTOR'S DETERMINATION REGARDING CORRECTIVE ACTION:

Pending

REGULATED SUBSTANCES RELEASED, AND THREATS TO HUMAN HEALTH AND ENVIRONMENT POSED BY THE RELEASE:

This site has a known release of Benzo(a)pyrene in groundwater at levels exceeding the reportable quantity. No human exposure via drinking water is suspected from this release. The nearest drinking water well is less than 0.5 miles from the area affected by the release.

REGULATED SUBSTANCES:

Substance Name	GW	Soil	Substance Name	GW	Soil
1,1-Dichloroethene	<input checked="" type="checkbox"/>	<input type="checkbox"/>	Acenaphthene	<input checked="" type="checkbox"/>	<input type="checkbox"/>
Anthracene	<input checked="" type="checkbox"/>	<input type="checkbox"/>	Benzo(a)pyrene	<input checked="" type="checkbox"/>	<input type="checkbox"/>
Chloroethane	<input checked="" type="checkbox"/>	<input type="checkbox"/>	Chromium	<input checked="" type="checkbox"/>	<input type="checkbox"/>
Dibenzo(a,h)anthracene	<input checked="" type="checkbox"/>	<input type="checkbox"/>	Fluoranthene	<input checked="" type="checkbox"/>	<input type="checkbox"/>
Fluorene	<input checked="" type="checkbox"/>	<input type="checkbox"/>	Lead	<input checked="" type="checkbox"/>	<input type="checkbox"/>
Naphthalene	<input checked="" type="checkbox"/>	<input type="checkbox"/>	Nickel	<input checked="" type="checkbox"/>	<input type="checkbox"/>
Pyrene	<input checked="" type="checkbox"/>	<input type="checkbox"/>	Tetrachloroethene	<input type="checkbox"/>	<input checked="" type="checkbox"/>
Vinyl chloride	<input checked="" type="checkbox"/>	<input type="checkbox"/>			

**GEORGIA ENVIRONMENTAL PROTECTION DIVISION
HAZARDOUS SITE INVENTORY**

Site Number **10438**

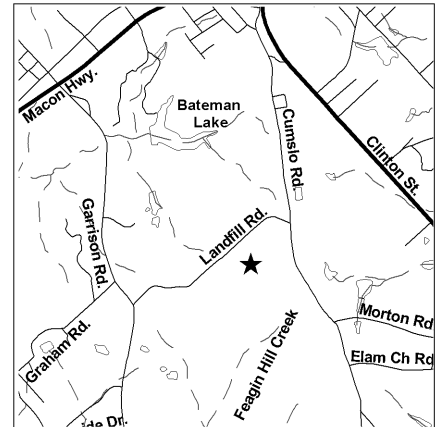
SITE NAME: Jones County Municipal Solid Waste Landfill
LOCATION: Cumslo Road
 Gray, Jones County, GA 31032

Latitude 32° 59' 00" N Longitude 83° 32' 03" W

ACREAGE **PARCEL NUMBER** **DATE LISTED**
 91.18 J45 00 093 3/27/1997

LAST KNOWN PROPERTY OWNER:

Jones County
 P. O. Box 1359
 Gray, GA 31032



STATUS OF CLEANUP ACTIVITIES:

Cleanup activities are being conducted for source materials and groundwater.

CLEANUP PRIORITY: The Director has designated this site as a Class IV

GA EPD DIRECTOR'S DETERMINATION REGARDING CORRECTIVE ACTION:

The Director has determined that this site requires corrective action.

REGULATED SUBSTANCES RELEASED, AND THREATS TO HUMAN HEALTH AND ENVIRONMENT POSED BY THE RELEASE:

This site has a known release of Cadmium in groundwater at levels exceeding the reportable quantity. No human exposure via drinking water is suspected from this release. The nearest drinking water well is less than 0.5 miles from the area affected by the release.

REGULATED SUBSTANCES:

Substance Name	GW	Soil	Substance Name	GW	Soil
Barium	<input checked="" type="checkbox"/>	<input type="checkbox"/>	Cadmium	<input checked="" type="checkbox"/>	<input type="checkbox"/>
Nickel	<input checked="" type="checkbox"/>	<input type="checkbox"/>			

**GEORGIA ENVIRONMENTAL PROTECTION DIVISION
HAZARDOUS SITE INVENTORY**

Site Number **10440**

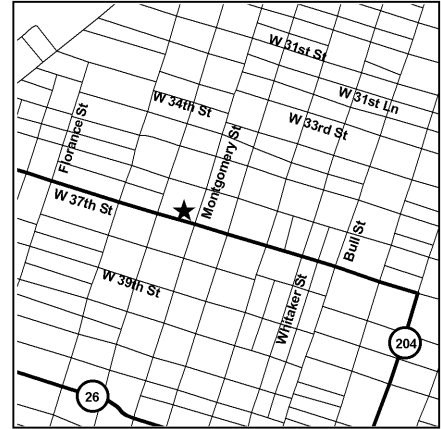
SITE NAME: Blue Ribbon Dry Cleaners
LOCATION: 2021 Montgomery Street
 Savannah, Chatham County, GA 31401

Latitude 32° 03' 31" N Longitude 81° 06' 16" W

ACREAGE **PARCEL NUMBER** **DATE LISTED**
 0.16 20073 11006 3/3/1997

LAST KNOWN PROPERTY OWNER:

Willie Lee Ginn
 14 E State St.
 Savannah, GA 31401



STATUS OF CLEANUP ACTIVITIES:

Although directed to by EPD, identified responsible parties are not currently performing the required investigation and/or cleanup under the Hazardous Site Response Act for source materials, soil, and groundwater. Enforcement is pending.

CLEANUP PRIORITY: The Director has designated this site as a Class I

GA EPD DIRECTOR'S DETERMINATION REGARDING CORRECTIVE ACTION:

The Director has determined that this site requires corrective action.

REGULATED SUBSTANCES RELEASED, AND THREATS TO HUMAN HEALTH AND ENVIRONMENT POSED BY THE RELEASE:

This site has a known release of Tetrachloroethene in groundwater at levels exceeding the reportable quantity. No human exposure via drinking water is suspected from this release. The nearest drinking water well is between 0.5 and 1 miles from the area affected by the release.

This site has a known release of Tetrachloroethene in soil at levels exceeding the reportable quantity. This site has unlimited access. The nearest resident individual is less than 300 feet from the area affected by the release.

REGULATED SUBSTANCES:

Substance Name	GW	Soil	Substance Name	GW	Soil
Cis-1,2-Dichloroethene	<input checked="" type="checkbox"/>	<input type="checkbox"/>	Methyl chloride	<input checked="" type="checkbox"/>	<input type="checkbox"/>
Tetrachloroethene	<input checked="" type="checkbox"/>	<input checked="" type="checkbox"/>	Trichloroethene	<input checked="" type="checkbox"/>	<input type="checkbox"/>

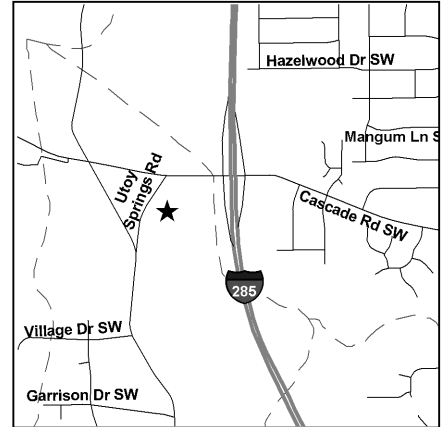
SITE NAME: Cascade Springs Dry Cleaner
LOCATION: 1180 Utoy Springs Rd. SW
Atlanta, Fulton County, GA 30331

Latitude 33° 43' 18" N Longitude 84° 30' 23" W

ACREAGE 1.131 **PARCEL NUMBER** 14F-0010-LL-0632 **DATE LISTED** 4/2/1997

LAST KNOWN PROPERTY OWNER:

Sams Cores, Inc. c/o Cascade Growth LLC
2668 Bonar Hall Path
Duluth, GA 30097



STATUS OF CLEANUP ACTIVITIES:

Identified responsible parties are unable or unwilling to conduct the required investigation and/or cleanup under the Hazardous Site Response Act for source materials, soil, and groundwater. EPD may perform these actions using state funding from the Hazardous Waste Trust Fund and may lien the property or pursue cost recovery.

CLEANUP PRIORITY: The Director has designated this site as a Class I

GA EPD DIRECTOR'S DETERMINATION REGARDING CORRECTIVE ACTION:

The Director has determined that this site requires corrective action.

REGULATED SUBSTANCES RELEASED, AND THREATS TO HUMAN HEALTH AND ENVIRONMENT POSED BY THE RELEASE:

This site has a known release of Tetrachloroethene in groundwater at levels exceeding the reportable quantity. No human exposure via drinking water is suspected from this release. The nearest drinking water well is between 0.5 and 1 miles from the area affected by the release.

REGULATED SUBSTANCES:

Substance Name	GW	Soil	Substance Name	GW	Soil
Tetrachloroethene	<input checked="" type="checkbox"/>	<input checked="" type="checkbox"/>			

**GEORGIA ENVIRONMENTAL PROTECTION DIVISION
HAZARDOUS SITE INVENTORY**

Site Number **10443**

SITE NAME: Mindis Recycling-Shredding Division
LOCATION: 2100 Spink Street
Atlanta, Fulton County, GA 30318

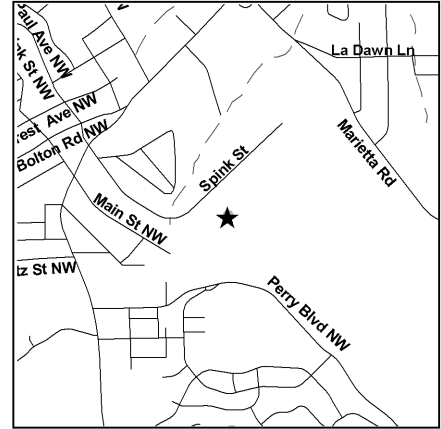
Latitude 33° 48' 32" N Longitude 84° 27' 48" W

ACREAGE **PARCEL NUMBER** **DATE LISTED**
19.87 17-0245-LL-058-8 6/15/1998

LAST KNOWN PROPERTY OWNER:

The Ruth Yardum Trust
P. O. Box 5754
Sherman Oaks, CA 91413

c/o Drew WSKL Farnham LLP
303 Peachtree St. NE, Suite 3500
Atlanta, GA 30303



STATUS OF CLEANUP ACTIVITIES:

Although directed to by EPD, identified responsible parties are not currently performing the required investigation and/or cleanup under the Hazardous Site Response Act for source materials, soil, and groundwater. Enforcement is pending.

CLEANUP PRIORITY: The Director has designated this site as a Class II

GA EPD DIRECTOR'S DETERMINATION REGARDING CORRECTIVE ACTION:

Pending

REGULATED SUBSTANCES RELEASED, AND THREATS TO HUMAN HEALTH AND ENVIRONMENT POSED BY THE RELEASE:

This site has a known release of Lead in soil at levels exceeding the reportable quantity. This site has limited access. The nearest resident individual is between 301 and 1000 feet from the area affected by the release.

REGULATED SUBSTANCES:

Substance Name	GW	Soil	Substance Name	GW	Soil
Barium	<input type="checkbox"/>	<input checked="" type="checkbox"/>	bis(2-Ethylhexyl) phthalate	<input type="checkbox"/>	<input checked="" type="checkbox"/>
Chromium	<input type="checkbox"/>	<input checked="" type="checkbox"/>	Lead	<input checked="" type="checkbox"/>	<input checked="" type="checkbox"/>
Nickel	<input type="checkbox"/>	<input checked="" type="checkbox"/>	PCBs	<input type="checkbox"/>	<input checked="" type="checkbox"/>
Thallium	<input type="checkbox"/>	<input checked="" type="checkbox"/>	Toluene	<input type="checkbox"/>	<input checked="" type="checkbox"/>

**GEORGIA ENVIRONMENTAL PROTECTION DIVISION
HAZARDOUS SITE INVENTORY**

Site Number **10445**

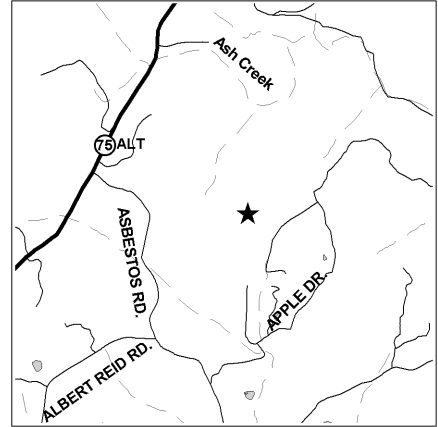
SITE NAME: White County - Duke's Creek MSW Landfill
LOCATION: Asbestos Road/Hwy 75 Alternate
 Cleveland, White County, GA 30528

Latitude 34° 40' 11" N Longitude 83° 45' 39" W

ACREAGE 28.4 **PARCEL NUMBER** 044 001 **DATE LISTED** 3/27/1997

LAST KNOWN PROPERTY OWNER:

White County Board of Commissioners
 59 South Main Street, Suite A
 Cleveland, GA 30528



STATUS OF CLEANUP ACTIVITIES:

Cleanup activities are being conducted for source materials and groundwater.

CLEANUP PRIORITY: The Director has designated this site as a Class IV

GA EPD DIRECTOR'S DETERMINATION REGARDING CORRECTIVE ACTION:

The Director has determined that this site requires corrective action.

REGULATED SUBSTANCES RELEASED, AND THREATS TO HUMAN HEALTH AND ENVIRONMENT POSED BY THE RELEASE:

This site has a known release of Vinyl chloride in groundwater at levels exceeding the reportable quantity. No human exposure via drinking water is suspected from this release. The nearest drinking water well is between 0.5 and 1 miles from the area affected by the release.

REGULATED SUBSTANCES:

Substance Name	GW	Soil	Substance Name	GW	Soil
1,1,1-Trichloroethane	<input checked="" type="checkbox"/>	<input type="checkbox"/>	1,1-Dichloroethane	<input checked="" type="checkbox"/>	<input type="checkbox"/>
1,1-Dichloroethene	<input checked="" type="checkbox"/>	<input type="checkbox"/>	Arsenic	<input checked="" type="checkbox"/>	<input type="checkbox"/>
Barium	<input checked="" type="checkbox"/>	<input type="checkbox"/>	Benzene	<input checked="" type="checkbox"/>	<input type="checkbox"/>
Beryllium	<input checked="" type="checkbox"/>	<input type="checkbox"/>	Chromium	<input checked="" type="checkbox"/>	<input type="checkbox"/>
Copper	<input checked="" type="checkbox"/>	<input type="checkbox"/>	Cyanides (soluble salts and complexes) n.o.s.	<input checked="" type="checkbox"/>	<input type="checkbox"/>
Dichloromethane	<input checked="" type="checkbox"/>	<input type="checkbox"/>	Lead	<input checked="" type="checkbox"/>	<input type="checkbox"/>
Mercury	<input checked="" type="checkbox"/>	<input type="checkbox"/>	Naphthalene	<input checked="" type="checkbox"/>	<input type="checkbox"/>
Nickel	<input checked="" type="checkbox"/>	<input type="checkbox"/>	p-Dichlorobenzene	<input checked="" type="checkbox"/>	<input type="checkbox"/>
Vinyl chloride	<input checked="" type="checkbox"/>	<input type="checkbox"/>	Zinc	<input checked="" type="checkbox"/>	<input type="checkbox"/>

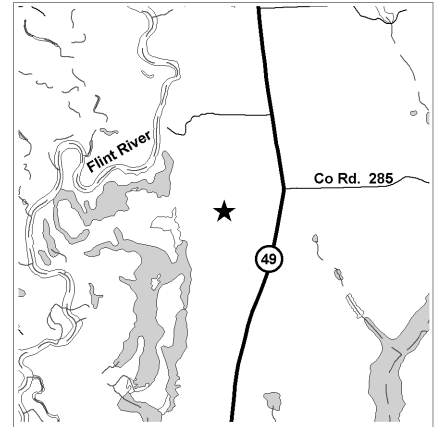
SITE NAME: Macon County SR 49 North MSWL
LOCATION: SR 49 North
Oglethorpe, Macon County, GA 31068

Latitude 32° 21' 53" N Longitude 84° 01' 10" W

ACREAGE 80.43 **PARCEL NUMBER** 10580 0006 **DATE LISTED** 3/27/1997

LAST KNOWN PROPERTY OWNER:

Macon County Board of Commissioners
Post Office Box 297
Oglethorpe, GA 31068



STATUS OF CLEANUP ACTIVITIES:

Cleanup activities are being conducted for source materials and groundwater.

CLEANUP PRIORITY: The Director has designated this site as a Class IV

GA EPD DIRECTOR'S DETERMINATION REGARDING CORRECTIVE ACTION:

The Director has determined that this site requires corrective action.

REGULATED SUBSTANCES RELEASED, AND THREATS TO HUMAN HEALTH AND ENVIRONMENT POSED BY THE RELEASE:

This site has a known release of Mercury in groundwater at levels exceeding the reportable quantity. No human exposure via drinking water is suspected from this release. The nearest drinking water well is less than 0.5 miles from the area affected by the release.

REGULATED SUBSTANCES:

Substance Name	GW	Soil	Substance Name	GW	Soil
1,1-Dichloroethane	<input checked="" type="checkbox"/>	<input type="checkbox"/>	Antimony	<input checked="" type="checkbox"/>	<input type="checkbox"/>
Arsenic	<input checked="" type="checkbox"/>	<input type="checkbox"/>	Cis-1,2-Dichloroethene	<input checked="" type="checkbox"/>	<input type="checkbox"/>
Dichloromethane	<input checked="" type="checkbox"/>	<input type="checkbox"/>	Mercury	<input checked="" type="checkbox"/>	<input type="checkbox"/>
Tetrachloroethene	<input checked="" type="checkbox"/>	<input type="checkbox"/>	Trichloroethene	<input checked="" type="checkbox"/>	<input type="checkbox"/>
Vinyl chloride	<input checked="" type="checkbox"/>	<input type="checkbox"/>			

**GEORGIA ENVIRONMENTAL PROTECTION DIVISION
HAZARDOUS SITE INVENTORY**

Site Number **10447**

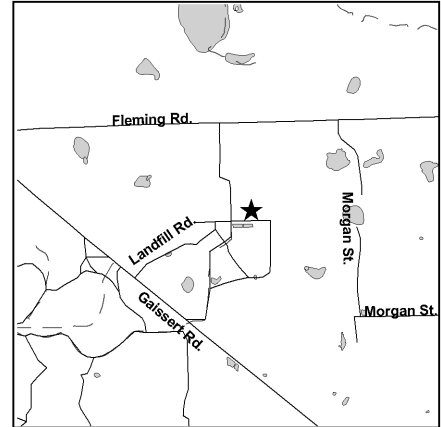
SITE NAME: Dougherty Co. - Fleming Rd. MSW Landfill
LOCATION: 3600 Fleming Road
 Albany, Dougherty County, GA 31705

Latitude 31° 31' 58" N Longitude 84° 01' 42" W

ACREAGE 534.94 **PARCEL NUMBER** 00120/00001/03A **DATE LISTED** 3/27/1997

LAST KNOWN PROPERTY OWNER:

Dougherty County Board of Commissioners
 P.O. Box 70593
 Albany, GA 31708



STATUS OF CLEANUP ACTIVITIES:

Cleanup activities are being conducted for source materials and groundwater.

CLEANUP PRIORITY: The Director has designated this site as a Class IV

GA EPD DIRECTOR'S DETERMINATION REGARDING CORRECTIVE ACTION:

The Director has determined that this site requires corrective action.

REGULATED SUBSTANCES RELEASED, AND THREATS TO HUMAN HEALTH AND ENVIRONMENT POSED BY THE RELEASE:

This site has a known release of Vinyl chloride in groundwater at levels exceeding the reportable quantity. No human exposure via drinking water is suspected from this release. The nearest drinking water well is less than 0.5 miles from the area affected by the release.

REGULATED SUBSTANCES:

Substance Name	GW	Soil	Substance Name	GW	Soil
1,1,1-Trichloroethane	<input checked="" type="checkbox"/>	<input type="checkbox"/>	1,1-Dichloroethane	<input checked="" type="checkbox"/>	<input type="checkbox"/>
1,1-Dichloroethene	<input checked="" type="checkbox"/>	<input type="checkbox"/>	Barium	<input checked="" type="checkbox"/>	<input type="checkbox"/>
Benzene	<input checked="" type="checkbox"/>	<input type="checkbox"/>	Chloroethane	<input checked="" type="checkbox"/>	<input type="checkbox"/>
Chromium	<input checked="" type="checkbox"/>	<input type="checkbox"/>	Cis-1,2-Dichloroethene	<input checked="" type="checkbox"/>	<input type="checkbox"/>
Nickel	<input checked="" type="checkbox"/>	<input type="checkbox"/>	Toluene	<input checked="" type="checkbox"/>	<input type="checkbox"/>
Vinyl chloride	<input checked="" type="checkbox"/>	<input type="checkbox"/>	Xylenes	<input checked="" type="checkbox"/>	<input type="checkbox"/>
Zinc	<input checked="" type="checkbox"/>	<input type="checkbox"/>			

**GEORGIA ENVIRONMENTAL PROTECTION DIVISION
HAZARDOUS SITE INVENTORY**

Site Number **10448**

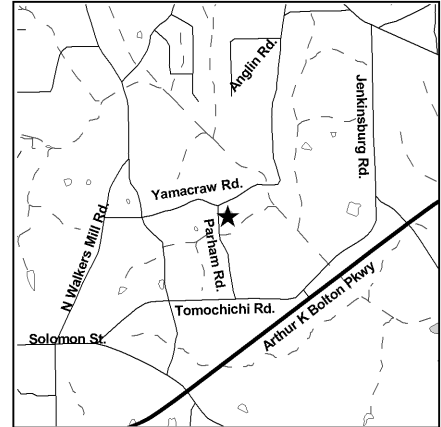
SITE NAME: Spalding County - Yamacraw Road MSWL
LOCATION: 350 Parham Road
 Griffin, Spalding County, GA 30223

Latitude 33° 15' 27" N Longitude 84° 09' 34" W

ACREAGE **PARCEL NUMBER** **DATE LISTED**
 97.93 214 01019 3/27/1997

LAST KNOWN PROPERTY OWNER:

Spalding County
 119 East Solomon Street
 Griffin, GA 30223



STATUS OF CLEANUP ACTIVITIES:

Cleanup activities are being conducted for source materials and groundwater.

CLEANUP PRIORITY: The Director has designated this site as a Class IV

GA EPD DIRECTOR'S DETERMINATION REGARDING CORRECTIVE ACTION:

The Director has determined that this site requires corrective action.

REGULATED SUBSTANCES RELEASED, AND THREATS TO HUMAN HEALTH AND ENVIRONMENT POSED BY THE RELEASE:

This site has a known release of Lead in groundwater at levels exceeding the reportable quantity. No human exposure via drinking water is suspected from this release. The nearest drinking water well is less than 0.5 miles from the area affected by the release.

REGULATED SUBSTANCES:

Substance Name	GW	Soil	Substance Name	GW	Soil
1,1-Dichloroethane	<input checked="" type="checkbox"/>	<input type="checkbox"/>	Barium	<input checked="" type="checkbox"/>	<input type="checkbox"/>
Chlorobenzene	<input checked="" type="checkbox"/>	<input type="checkbox"/>	Cis-1,2-Dichloroethene	<input checked="" type="checkbox"/>	<input type="checkbox"/>
Dichloromethane	<input checked="" type="checkbox"/>	<input type="checkbox"/>	Lead	<input checked="" type="checkbox"/>	<input type="checkbox"/>
p-Dichlorobenzene	<input checked="" type="checkbox"/>	<input type="checkbox"/>	Thallium	<input checked="" type="checkbox"/>	<input type="checkbox"/>
Zinc	<input checked="" type="checkbox"/>	<input type="checkbox"/>			

**GEORGIA ENVIRONMENTAL PROTECTION DIVISION
HAZARDOUS SITE INVENTORY**

Site Number **10449**

SITE NAME: Griffin - Shoal Creek Road Landfill
LOCATION: 281 Shoal Creek Road
 Griffin, Spalding County, GA 30223

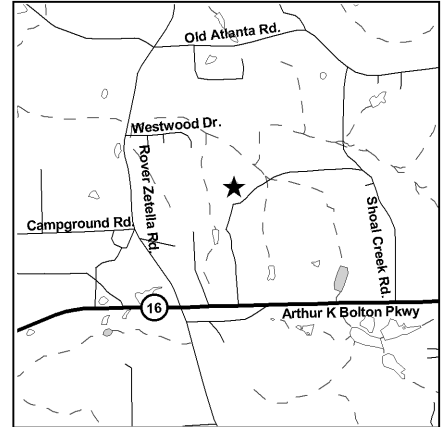
Latitude 33° 15' 10" N Longitude 84° 22' 33" W

ACREAGE	PARCEL NUMBER	DATE LISTED
430.2	268 01010	3/27/1997
64.41	269 01001	3/27/1997

LAST KNOWN PROPERTY OWNER:

County of Spalding
 P. O. Box 1087
 Griffin, GA 30224

City of Griffin
 100 S. Hill St.
 Griffin, GA 30223



STATUS OF CLEANUP ACTIVITIES:

Cleanup activities are being conducted for source materials and groundwater.

CLEANUP PRIORITY: The Director has designated this site as a Class IV

GA EPD DIRECTOR'S DETERMINATION REGARDING CORRECTIVE ACTION:

The Director has determined that this site requires corrective action.

REGULATED SUBSTANCES RELEASED, AND THREATS TO HUMAN HEALTH AND ENVIRONMENT POSED BY THE RELEASE:

This site has a known release of Vinyl chloride in groundwater at levels exceeding the reportable quantity. No human exposure via drinking water is suspected from this release. The nearest drinking water well is less than 0.5 miles from the area affected by the release.

REGULATED SUBSTANCES:

Substance Name	GW	Soil	Substance Name	GW	Soil
1,1-Dichloroethane	<input checked="" type="checkbox"/>	<input type="checkbox"/>	Barium	<input checked="" type="checkbox"/>	<input type="checkbox"/>
Benzene	<input checked="" type="checkbox"/>	<input type="checkbox"/>	Cis-1,2-Dichloroethene	<input checked="" type="checkbox"/>	<input type="checkbox"/>
p-Dichlorobenzene	<input checked="" type="checkbox"/>	<input type="checkbox"/>	Tetrachloroethene	<input checked="" type="checkbox"/>	<input type="checkbox"/>
Trichloroethene	<input checked="" type="checkbox"/>	<input type="checkbox"/>	Vinyl chloride	<input checked="" type="checkbox"/>	<input type="checkbox"/>

**GEORGIA ENVIRONMENTAL PROTECTION DIVISION
HAZARDOUS SITE INVENTORY**

Site Number **10450**

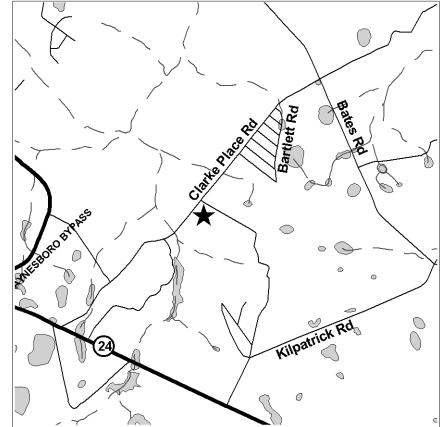
SITE NAME: Burke County Landfill
LOCATION: 804 Landfill Road
 Waynesboro, Burke County, GA 30830

Latitude 33° 04' 48" N Longitude 81° 57' 55" W

ACREAGE 52.09 **PARCEL NUMBER** 082 043 **DATE LISTED** 3/27/1997

LAST KNOWN PROPERTY OWNER:

Burke County Board of Commissioners
 P.O. Box 62
 Waynesboro, GA 30830-0000



STATUS OF CLEANUP ACTIVITIES:

Cleanup activities are being conducted for source materials and groundwater.

CLEANUP PRIORITY: The Director has designated this site as a Class IV

GA EPD DIRECTOR'S DETERMINATION REGARDING CORRECTIVE ACTION:

The Director has determined that this site requires corrective action.

REGULATED SUBSTANCES RELEASED, AND THREATS TO HUMAN HEALTH AND ENVIRONMENT POSED BY THE RELEASE:

This site has a known release of Dichloromethane in groundwater at levels exceeding the reportable quantity. This release has resulted in known human exposure greater than or equal to the MCL for Dichloromethane.

REGULATED SUBSTANCES:

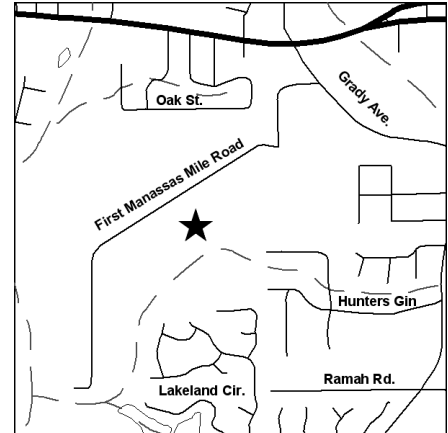
Substance Name	GW	Soil	Substance Name	GW	Soil
1,1-Dichloroethane	<input checked="" type="checkbox"/>	<input type="checkbox"/>	Arsenic	<input checked="" type="checkbox"/>	<input type="checkbox"/>
Barium	<input checked="" type="checkbox"/>	<input type="checkbox"/>	Benzene	<input checked="" type="checkbox"/>	<input type="checkbox"/>
Chlorobenzene	<input checked="" type="checkbox"/>	<input type="checkbox"/>	Cis-1,2-Dichloroethene	<input checked="" type="checkbox"/>	<input type="checkbox"/>
Copper	<input checked="" type="checkbox"/>	<input type="checkbox"/>	Dichloromethane	<input checked="" type="checkbox"/>	<input type="checkbox"/>
Nickel	<input checked="" type="checkbox"/>	<input type="checkbox"/>	Tetrachloroethene	<input checked="" type="checkbox"/>	<input type="checkbox"/>
Trichloroethene	<input checked="" type="checkbox"/>	<input type="checkbox"/>	Vinyl chloride	<input checked="" type="checkbox"/>	<input type="checkbox"/>
Xylenes	<input checked="" type="checkbox"/>	<input type="checkbox"/>			

**GEORGIA ENVIRONMENTAL PROTECTION DIVISION
HAZARDOUS SITE INVENTORY**

Site Number **10451**

SITE NAME: Fayette County - 1st Manassas Mile Road MSWLF
LOCATION: 1st Manassas Mile Road
Fayetteville, Fayette County, GA 30214

Latitude 33° 26' 18" N Longitude 84° 28' 36" W



ACREAGE	PARCEL NUMBER	DATE LISTED
16.8	0516 005	3/27/1997
20	0522 020	3/27/1997
6.8	0523 080A	3/27/1997
33	0522 017	3/27/1997
167.3	0522 049	3/27/1997

LAST KNOWN PROPERTY OWNER:

Fayette County
140 Stonewall Avenue West, Ste 100
Fayetteville, GA 30214

Glass Missouri c/o Charles Jones
101 Morning Creek Lane
Fayetteville, GA 30214

STATUS OF CLEANUP ACTIVITIES:

Cleanup activities are being conducted for source materials and groundwater.

CLEANUP PRIORITY: The Director has designated this site as a Class IV

GA EPD DIRECTOR'S DETERMINATION REGARDING CORRECTIVE ACTION:

The Director has determined that this site requires corrective action.

REGULATED SUBSTANCES RELEASED, AND THREATS TO HUMAN HEALTH AND ENVIRONMENT POSED BY THE RELEASE:

This site has a known release of Vinyl chloride in groundwater at levels exceeding the reportable quantity. No human exposure via drinking water is suspected from this release. The nearest drinking water well is less than 0.5 miles from the area affected by the release.

REGULATED SUBSTANCES:

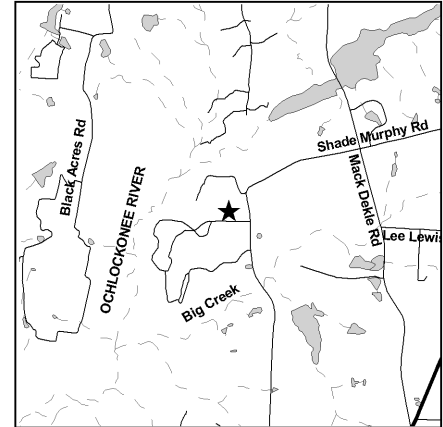
Substance Name	GW	Soil	Substance Name	GW	Soil
1,1-Dichloroethane	<input checked="" type="checkbox"/>	<input type="checkbox"/>	1,1-Dichloroethene	<input checked="" type="checkbox"/>	<input type="checkbox"/>
1,2-Dichloroethane	<input checked="" type="checkbox"/>	<input type="checkbox"/>	Barium	<input checked="" type="checkbox"/>	<input type="checkbox"/>
Benzene	<input checked="" type="checkbox"/>	<input type="checkbox"/>	Cadmium	<input checked="" type="checkbox"/>	<input type="checkbox"/>
Chlorobenzene	<input checked="" type="checkbox"/>	<input type="checkbox"/>	Chloroethane	<input checked="" type="checkbox"/>	<input type="checkbox"/>
Chloroform	<input checked="" type="checkbox"/>	<input type="checkbox"/>	Cis-1,2-Dichloroethene	<input checked="" type="checkbox"/>	<input type="checkbox"/>
Copper	<input checked="" type="checkbox"/>	<input type="checkbox"/>	Dichlorodifluoromethane	<input checked="" type="checkbox"/>	<input type="checkbox"/>
Dichloromethane	<input checked="" type="checkbox"/>	<input type="checkbox"/>	Ethylbenzene	<input checked="" type="checkbox"/>	<input type="checkbox"/>
Lead	<input checked="" type="checkbox"/>	<input type="checkbox"/>	Nickel	<input checked="" type="checkbox"/>	<input type="checkbox"/>
p-Dichlorobenzene	<input checked="" type="checkbox"/>	<input type="checkbox"/>	Tetrachloroethene	<input checked="" type="checkbox"/>	<input type="checkbox"/>
Toluene	<input checked="" type="checkbox"/>	<input type="checkbox"/>	Trichloroethene	<input checked="" type="checkbox"/>	<input type="checkbox"/>
Vinyl chloride	<input checked="" type="checkbox"/>	<input type="checkbox"/>	Xylenes	<input checked="" type="checkbox"/>	<input type="checkbox"/>
Zinc	<input checked="" type="checkbox"/>	<input type="checkbox"/>			

**GEORGIA ENVIRONMENTAL PROTECTION DIVISION
HAZARDOUS SITE INVENTORY**

Site Number **10452**

SITE NAME: Colquitt Co. - CR 15, Sunset, Phase I MSWLF
LOCATION: 1816 Shade Murphy Road
 Moultrie, Colquitt County, GA 31768

Latitude 31° 05' 28" N Longitude 83° 50' 43" W



ACREAGE	PARCEL NUMBER	DATE LISTED
91.76	C032 034J	3/27/1997
31.73	C032 032C	3/27/1997
292.7	C032 035	3/27/1997

LAST KNOWN PROPERTY OWNER:

Colquitt County
 Post Office Box 517
 Moultrie, GA 31776

STATUS OF CLEANUP ACTIVITIES:

Cleanup activities are being conducted for source materials and groundwater.

CLEANUP PRIORITY: The Director has designated this site as a Class IV

GA EPD DIRECTOR'S DETERMINATION REGARDING CORRECTIVE ACTION:

The Director has determined that this site requires corrective action.

REGULATED SUBSTANCES RELEASED, AND THREATS TO HUMAN HEALTH AND ENVIRONMENT POSED BY THE RELEASE:

This site has a known release of Vinyl chloride in groundwater at levels exceeding the reportable quantity. No human exposure via drinking water is suspected from this release. The nearest drinking water well is less than 0.5 miles from the area affected by the release.

REGULATED SUBSTANCES:

Substance Name	GW	Soil	Substance Name	GW	Soil
1,1-Dichloroethane	<input checked="" type="checkbox"/>	<input type="checkbox"/>	1,1-Dichloroethene	<input checked="" type="checkbox"/>	<input type="checkbox"/>
Arsenic	<input checked="" type="checkbox"/>	<input type="checkbox"/>	Barium	<input checked="" type="checkbox"/>	<input type="checkbox"/>
Benzene	<input checked="" type="checkbox"/>	<input type="checkbox"/>	Beryllium	<input checked="" type="checkbox"/>	<input type="checkbox"/>
bis(2-Ethylhexyl) phthalate	<input checked="" type="checkbox"/>	<input type="checkbox"/>	Chlorobenzene	<input checked="" type="checkbox"/>	<input type="checkbox"/>
Cis-1,2-Dichloroethene	<input checked="" type="checkbox"/>	<input type="checkbox"/>	Cyanides (soluble salts and complexes) n.o.s.	<input checked="" type="checkbox"/>	<input type="checkbox"/>
Dibromochloropropane	<input checked="" type="checkbox"/>	<input type="checkbox"/>	Ethylene dibromide	<input checked="" type="checkbox"/>	<input type="checkbox"/>
Naphthalene	<input checked="" type="checkbox"/>	<input type="checkbox"/>	p-Cresol	<input checked="" type="checkbox"/>	<input type="checkbox"/>
Vinyl chloride	<input checked="" type="checkbox"/>	<input type="checkbox"/>	Xylenes	<input checked="" type="checkbox"/>	<input type="checkbox"/>

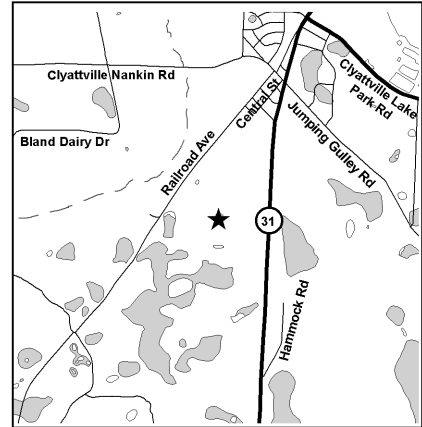
SITE NAME: Lowndes County-State Road 31 MSWL
LOCATION: 5522 Madison Hwy
Clyattville, Lowndes County, GA 31601

Latitude 30° 40' 35" N Longitude 83° 19' 21" W

ACREAGE	PARCEL NUMBER	DATE LISTED
32.02	0098 003	3/27/1997
154.01	0098 004	3/27/1997

LAST KNOWN PROPERTY OWNER:

Lowndes County Board of Commissioners
P.O. Box 1349
Valdosta, GA 31603



STATUS OF CLEANUP ACTIVITIES:

Cleanup activities are being conducted for source materials and groundwater.

CLEANUP PRIORITY: The Director has designated this site as a Class IV

GA EPD DIRECTOR'S DETERMINATION REGARDING CORRECTIVE ACTION:

The Director has determined that this site requires corrective action.

REGULATED SUBSTANCES RELEASED, AND THREATS TO HUMAN HEALTH AND ENVIRONMENT POSED BY THE RELEASE:

This site has a known release of Mercury in groundwater at levels exceeding the reportable quantity. No human exposure via drinking water is suspected from this release. The nearest drinking water well is less than 0.5 miles from the area affected by the release.

REGULATED SUBSTANCES:

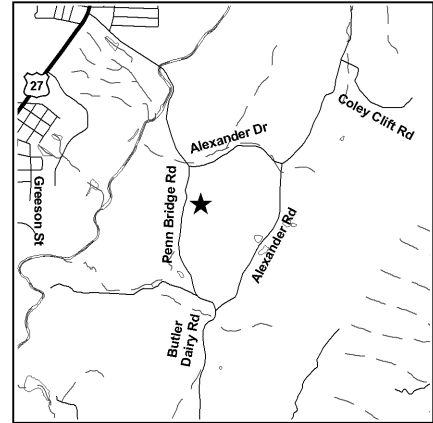
Substance Name	GW	Soil	Substance Name	GW	Soil
1,1-Dichloroethane	<input checked="" type="checkbox"/>	<input type="checkbox"/>	Arsenic	<input checked="" type="checkbox"/>	<input type="checkbox"/>
Barium	<input checked="" type="checkbox"/>	<input type="checkbox"/>	Benzene	<input checked="" type="checkbox"/>	<input type="checkbox"/>
Beryllium	<input checked="" type="checkbox"/>	<input type="checkbox"/>	Cis-1,2-Dichloroethene	<input checked="" type="checkbox"/>	<input type="checkbox"/>
Dichloromethane	<input checked="" type="checkbox"/>	<input type="checkbox"/>	Lead	<input checked="" type="checkbox"/>	<input type="checkbox"/>
Mercury	<input checked="" type="checkbox"/>	<input type="checkbox"/>	p-Dichlorobenzene	<input checked="" type="checkbox"/>	<input type="checkbox"/>
Tetrachloroethene	<input checked="" type="checkbox"/>	<input type="checkbox"/>	Trichloroethene	<input checked="" type="checkbox"/>	<input type="checkbox"/>
Vinyl chloride	<input checked="" type="checkbox"/>	<input type="checkbox"/>			

**GEORGIA ENVIRONMENTAL PROTECTION DIVISION
HAZARDOUS SITE INVENTORY**

Site Number **10454**

SITE NAME: Chattooga County - Penn Bridge Rd Ph 1 (SL) MSWL
LOCATION: Penn Bridge Road
Summerville, Chattooga County, GA 30747

Latitude 34° 30' 21" N Longitude 85° 17' 47" W



ACREAGE	PARCEL NUMBER	DATE LISTED
3.4	00058 - 00000 - 013 - 00A	3/27/1997
66	00057 - 00000 - 040	3/27/1997
2.7	00057 - 00000 - 039 - 00A	3/27/1997

LAST KNOWN PROPERTY OWNER:

Chattooga County
Post Office Box 211
Summerville, GA 30747

City of Summerville
120 Gerogia Avenue, P.O. Box 180
Summerville, GA 30747

STATUS OF CLEANUP ACTIVITIES:

Cleanup activities are being conducted for source materials and groundwater.

CLEANUP PRIORITY: The Director has designated this site as a Class IV

GA EPD DIRECTOR'S DETERMINATION REGARDING CORRECTIVE ACTION:

The Director has determined that this site requires corrective action.

REGULATED SUBSTANCES RELEASED, AND THREATS TO HUMAN HEALTH AND ENVIRONMENT POSED BY THE RELEASE:

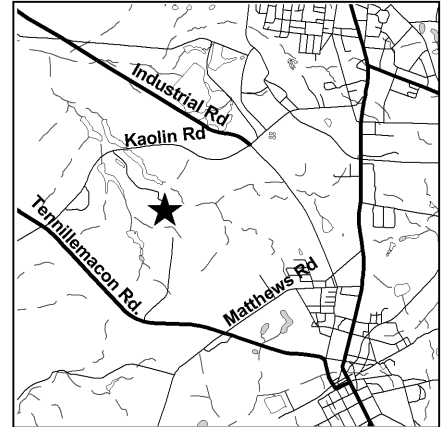
This site has a known release of Nickel in groundwater at levels exceeding the reportable quantity. No human exposure via drinking water is suspected from this release. The nearest drinking water well is less than 0.5 miles from the area affected by the release.

REGULATED SUBSTANCES:

Substance Name	GW	Soil	Substance Name	GW	Soil
1,2-Dichlorobenzene	<input checked="" type="checkbox"/>	<input type="checkbox"/>	Barium	<input checked="" type="checkbox"/>	<input type="checkbox"/>
Beryllium	<input checked="" type="checkbox"/>	<input type="checkbox"/>	beta-Benzenehexachloride	<input checked="" type="checkbox"/>	<input type="checkbox"/>
Cadmium	<input checked="" type="checkbox"/>	<input type="checkbox"/>	Chlorobenzene	<input checked="" type="checkbox"/>	<input type="checkbox"/>
Cis-1,2-Dichloroethene	<input checked="" type="checkbox"/>	<input type="checkbox"/>	Lead	<input checked="" type="checkbox"/>	<input type="checkbox"/>
Mercury	<input checked="" type="checkbox"/>	<input type="checkbox"/>	Nickel	<input checked="" type="checkbox"/>	<input type="checkbox"/>
p-Dichlorobenzene	<input checked="" type="checkbox"/>	<input type="checkbox"/>	Tetrachloroethene	<input checked="" type="checkbox"/>	<input type="checkbox"/>
Toluene	<input checked="" type="checkbox"/>	<input type="checkbox"/>	Trichloroethene	<input checked="" type="checkbox"/>	<input type="checkbox"/>
Vinyl chloride	<input checked="" type="checkbox"/>	<input type="checkbox"/>			

SITE NAME: Washington County Landfill-Kaolin Road, Site #2
LOCATION: 1862 Kaolin Road
Sandersville, Washington County, GA 31082

Latitude 32° 57' 21" N Longitude 82° 50' 07" W



ACREAGE	PARCEL NUMBER	DATE LISTED
89.59	078 014	3/27/1997
24.88	078 013	3/27/1997
290.29	078 012	3/27/1997

LAST KNOWN PROPERTY OWNER:

Washington County
P. O. Box 271
Sandersville, GA 31082

STATUS OF CLEANUP ACTIVITIES:

Cleanup activities are being conducted for source materials and groundwater.

CLEANUP PRIORITY: The Director has designated this site as a Class IV

GA EPD DIRECTOR'S DETERMINATION REGARDING CORRECTIVE ACTION:

The Director has determined that this site requires corrective action.

REGULATED SUBSTANCES RELEASED, AND THREATS TO HUMAN HEALTH AND ENVIRONMENT POSED BY THE RELEASE:

This site has a known release of Vinyl chloride in groundwater at levels exceeding the reportable quantity. No human exposure via drinking water is suspected from this release. The nearest drinking water well is less than 0.5 miles from the area affected by the release.

REGULATED SUBSTANCES:

Substance Name	GW	Soil	Substance Name	GW	Soil
1,1-Dichloroethane	<input checked="" type="checkbox"/>	<input type="checkbox"/>	1,2-Dichloroethane	<input checked="" type="checkbox"/>	<input type="checkbox"/>
Barium	<input checked="" type="checkbox"/>	<input type="checkbox"/>	Benzene	<input checked="" type="checkbox"/>	<input type="checkbox"/>
Beryllium	<input checked="" type="checkbox"/>	<input type="checkbox"/>	Cadmium	<input checked="" type="checkbox"/>	<input type="checkbox"/>
Chlorobenzene	<input checked="" type="checkbox"/>	<input type="checkbox"/>	Chloroethane	<input checked="" type="checkbox"/>	<input type="checkbox"/>
Cis-1,2-Dichloroethene	<input checked="" type="checkbox"/>	<input type="checkbox"/>	Dichloromethane	<input checked="" type="checkbox"/>	<input type="checkbox"/>
m-Cresol	<input checked="" type="checkbox"/>	<input type="checkbox"/>	Mercury	<input checked="" type="checkbox"/>	<input type="checkbox"/>
Nickel	<input checked="" type="checkbox"/>	<input type="checkbox"/>	p-Cresol	<input checked="" type="checkbox"/>	<input type="checkbox"/>
Tetrachloroethene	<input checked="" type="checkbox"/>	<input type="checkbox"/>	Trichloroethene	<input checked="" type="checkbox"/>	<input type="checkbox"/>
Vinyl chloride	<input checked="" type="checkbox"/>	<input type="checkbox"/>	Xylenes	<input checked="" type="checkbox"/>	<input type="checkbox"/>
Zinc	<input checked="" type="checkbox"/>	<input type="checkbox"/>			

**GEORGIA ENVIRONMENTAL PROTECTION DIVISION
HAZARDOUS SITE INVENTORY**

Site Number **10456**

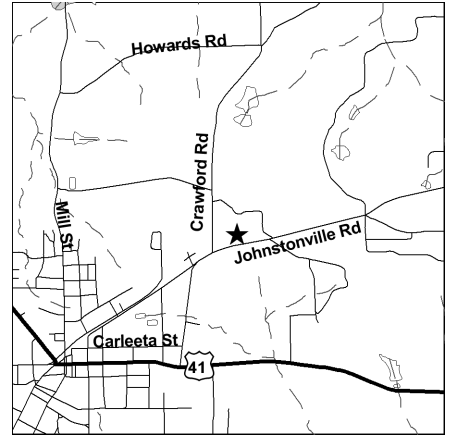
SITE NAME: Barnesville-Goggins Road MSWL
LOCATION: 157 Crawford Road
 Barnesville, Lamar County, GA 30204

Latitude 33° 03' 57" N Longitude 84° 08' 16" W

ACREAGE 65.55 **PARCEL NUMBER** 047 012 **DATE LISTED** 3/27/1997

LAST KNOWN PROPERTY OWNER:

City of Barnesville
 109 Forsyth Street
 Barnesville, GA 30204



STATUS OF CLEANUP ACTIVITIES:

Cleanup activities are being conducted for source materials and groundwater.

CLEANUP PRIORITY: The Director has designated this site as a Class IV

GA EPD DIRECTOR'S DETERMINATION REGARDING CORRECTIVE ACTION:

The Director has determined that this site requires corrective action.

REGULATED SUBSTANCES RELEASED, AND THREATS TO HUMAN HEALTH AND ENVIRONMENT POSED BY THE RELEASE:

This site has a known release of Vinyl chloride in groundwater at levels exceeding the reportable quantity. No human exposure via drinking water is suspected from this release. The nearest drinking water well is less than 0.5 miles from the area affected by the release.

REGULATED SUBSTANCES:

Substance Name	GW	Soil	Substance Name	GW	Soil
1,1-Dichloroethane	<input checked="" type="checkbox"/>	<input type="checkbox"/>	Chlorobenzene	<input checked="" type="checkbox"/>	<input type="checkbox"/>
Cis-1,2-Dichloroethene	<input checked="" type="checkbox"/>	<input type="checkbox"/>	Mercury	<input checked="" type="checkbox"/>	<input type="checkbox"/>
p-Dichlorobenzene	<input checked="" type="checkbox"/>	<input type="checkbox"/>	Tetrachloroethene	<input checked="" type="checkbox"/>	<input type="checkbox"/>
Trichloroethene	<input checked="" type="checkbox"/>	<input type="checkbox"/>	Vinyl chloride	<input checked="" type="checkbox"/>	<input type="checkbox"/>

**GEORGIA ENVIRONMENTAL PROTECTION DIVISION
HAZARDOUS SITE INVENTORY**

Site Number **10457**

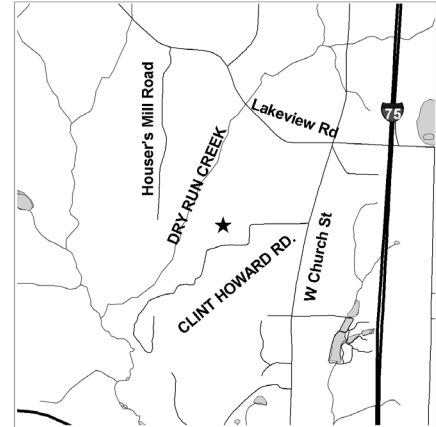
SITE NAME: Houser's Mill Road MSWLF
LOCATION: Clint Howard Road
Fort Valley, Peach County, GA 31030

Latitude 32° 34' 18" N Longitude 83° 45' 38" W

ACREAGE 56.85 **PARCEL NUMBER** 051C 010 **DATE LISTED** 3/27/1997

LAST KNOWN PROPERTY OWNER:

Peach Co. Board of Commissioners
213 Person Street
Fort Valley, GA 31030



STATUS OF CLEANUP ACTIVITIES:

Cleanup activities are being conducted for source materials and groundwater.

CLEANUP PRIORITY: The Director has designated this site as a Class IV

GA EPD DIRECTOR'S DETERMINATION REGARDING CORRECTIVE ACTION:

The Director has determined that this site requires corrective action.

REGULATED SUBSTANCES RELEASED, AND THREATS TO HUMAN HEALTH AND ENVIRONMENT POSED BY THE RELEASE:

This site has a known release of Vinyl chloride in groundwater at levels exceeding the reportable quantity. This release has resulted in known human exposure greater than or equal to the MCL for Vinyl chloride.

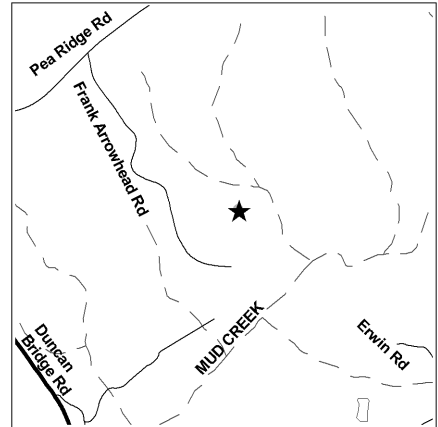
REGULATED SUBSTANCES:

Substance Name	GW	Soil	Substance Name	GW	Soil
1,1-Dichloroethane	<input checked="" type="checkbox"/>	<input type="checkbox"/>	Acetone	<input checked="" type="checkbox"/>	<input type="checkbox"/>
Antimony	<input checked="" type="checkbox"/>	<input type="checkbox"/>	Arsenic	<input checked="" type="checkbox"/>	<input type="checkbox"/>
Barium	<input checked="" type="checkbox"/>	<input type="checkbox"/>	Benzene	<input checked="" type="checkbox"/>	<input type="checkbox"/>
Beryllium	<input checked="" type="checkbox"/>	<input type="checkbox"/>	beta-Benzenehexachloride	<input checked="" type="checkbox"/>	<input type="checkbox"/>
bis(2-Ethylhexyl) phthalate	<input checked="" type="checkbox"/>	<input type="checkbox"/>	Chlorobenzene	<input checked="" type="checkbox"/>	<input type="checkbox"/>
Chromium	<input checked="" type="checkbox"/>	<input type="checkbox"/>	Cis-1,2-Dichloroethene	<input checked="" type="checkbox"/>	<input type="checkbox"/>
Copper	<input checked="" type="checkbox"/>	<input type="checkbox"/>	Dichloromethane	<input checked="" type="checkbox"/>	<input type="checkbox"/>
Dieldrin	<input checked="" type="checkbox"/>	<input type="checkbox"/>	Endosulfan (mixed isomers)	<input checked="" type="checkbox"/>	<input type="checkbox"/>
Lead	<input checked="" type="checkbox"/>	<input type="checkbox"/>	Lindane	<input checked="" type="checkbox"/>	<input type="checkbox"/>
Nickel	<input checked="" type="checkbox"/>	<input type="checkbox"/>	p-Dichlorobenzene	<input checked="" type="checkbox"/>	<input type="checkbox"/>
Tetrachloroethene	<input checked="" type="checkbox"/>	<input type="checkbox"/>	Trichloroethene	<input checked="" type="checkbox"/>	<input type="checkbox"/>
Vinyl chloride	<input checked="" type="checkbox"/>	<input type="checkbox"/>	Xylenes	<input checked="" type="checkbox"/>	<input type="checkbox"/>
Zinc	<input checked="" type="checkbox"/>	<input type="checkbox"/>			

**GEORGIA ENVIRONMENTAL PROTECTION DIVISION
HAZARDOUS SITE INVENTORY**

Site Number **10458**

SITE NAME: Habersham County Pea Ridge Road Landfill
LOCATION: Frank Arrowood Rd.
 Cornelia, Habersham County, GA 30531



Latitude 34° 31' 33" N Longitude 83° 35' 18" W

ACREAGE	PARCEL NUMBER	DATE LISTED
1.47	044 044A	3/27/1997
58.3	044 044	3/27/1997

LAST KNOWN PROPERTY OWNER:

Habersham County
 130 Jacobs Way, Suite 301
 Clarkesville, GA 30523

STATUS OF CLEANUP ACTIVITIES:

Cleanup activities are being conducted for source materials and groundwater.

CLEANUP PRIORITY: The Director has designated this site as a Class IV

GA EPD DIRECTOR'S DETERMINATION REGARDING CORRECTIVE ACTION:

The Director has determined that this site requires corrective action.

REGULATED SUBSTANCES RELEASED, AND THREATS TO HUMAN HEALTH AND ENVIRONMENT POSED BY THE RELEASE:

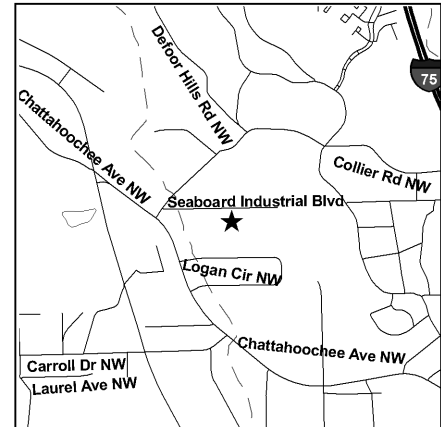
This site has a known release of Vinyl chloride in groundwater at levels exceeding the reportable quantity. No human exposure via drinking water is suspected from this release. The nearest drinking water well is between 0.5 and 1 miles from the area affected by the release.

REGULATED SUBSTANCES:

Substance Name	GW	Soil	Substance Name	GW	Soil
1,1,2-Trichloroethane	<input checked="" type="checkbox"/>	<input type="checkbox"/>	1,1-Dichloroethane	<input checked="" type="checkbox"/>	<input type="checkbox"/>
1,2-Dichloroethane	<input checked="" type="checkbox"/>	<input type="checkbox"/>	Acetone	<input checked="" type="checkbox"/>	<input type="checkbox"/>
Arsenic	<input checked="" type="checkbox"/>	<input type="checkbox"/>	Barium	<input checked="" type="checkbox"/>	<input type="checkbox"/>
Benzene	<input checked="" type="checkbox"/>	<input type="checkbox"/>	Chloroethane	<input checked="" type="checkbox"/>	<input type="checkbox"/>
Cis-1,2-Dichloroethene	<input checked="" type="checkbox"/>	<input type="checkbox"/>	Dichloromethane	<input checked="" type="checkbox"/>	<input type="checkbox"/>
Ethylbenzene	<input checked="" type="checkbox"/>	<input type="checkbox"/>	Nickel	<input checked="" type="checkbox"/>	<input type="checkbox"/>
Tetrachloroethene	<input checked="" type="checkbox"/>	<input type="checkbox"/>	Toluene	<input checked="" type="checkbox"/>	<input type="checkbox"/>
Trichloroethene	<input checked="" type="checkbox"/>	<input type="checkbox"/>	Vinyl chloride	<input checked="" type="checkbox"/>	<input type="checkbox"/>
Xylenes	<input checked="" type="checkbox"/>	<input type="checkbox"/>			

SITE NAME: Seaboard Industrial Blvd. Site
LOCATION: Seaboard Industrial Blvd.
Atlanta, Fulton County, GA 30318

Latitude 33° 48' 30" N Longitude 84° 25' 54" W



ACREAGE	PARCEL NUMBER	DATE LISTED
1.2543	17-0193-LL-0390	3/14/1997
1.5528	17-0193-LL-0275	3/14/1997
0.9045	17-0193-LL-0283	3/14/1997
7.64	17-0193-LL-0291	3/14/1997
3.8333	17-0193-LL-0895	3/14/1997

LAST KNOWN PROPERTY OWNER:

SCP Ws Seaboard, LLC
950 Joseph E. Lowery Blvd. Suite 18
Atlanta, GA 30318

Acuity Specialty Products Inc
1310 Seaboard Industrial Blvd.
Atlanta, GA 30318

Eckert & Ziegler Analytics, Inc.
1380 Seaboard Industrial Blvd
Atlanta, GA 30318

STATUS OF CLEANUP ACTIVITIES:

Cleanup activities are being conducted for source materials, soil, and groundwater.

CLEANUP PRIORITY: The Director has designated this site as a Class II

GA EPD DIRECTOR'S DETERMINATION REGARDING CORRECTIVE ACTION:

Pending

REGULATED SUBSTANCES RELEASED, AND THREATS TO HUMAN HEALTH AND ENVIRONMENT POSED BY THE RELEASE:

The Director has determined that a release of regulated substances from groundwater to a water of the state has resulted in an exceedance of state water quality standards.

REGULATED SUBSTANCES:

Substance Name	GW	Soil	Substance Name	GW	Soil
1,1,1-Trichloroethane	<input checked="" type="checkbox"/>	<input checked="" type="checkbox"/>	1,1,2-Trichloroethane	<input checked="" type="checkbox"/>	<input checked="" type="checkbox"/>
1,1-Dichloroethane	<input checked="" type="checkbox"/>	<input checked="" type="checkbox"/>	1,1-Dichloroethene	<input checked="" type="checkbox"/>	<input checked="" type="checkbox"/>
1,2-Dichlorobenzene	<input checked="" type="checkbox"/>	<input checked="" type="checkbox"/>	1,2-Dichloroethane	<input checked="" type="checkbox"/>	<input type="checkbox"/>
1,2-Dichloropropane	<input checked="" type="checkbox"/>	<input checked="" type="checkbox"/>	2,4-Dimethylphenol	<input checked="" type="checkbox"/>	<input type="checkbox"/>
Acetone	<input checked="" type="checkbox"/>	<input checked="" type="checkbox"/>	Acrolein	<input checked="" type="checkbox"/>	<input type="checkbox"/>
Barium	<input checked="" type="checkbox"/>	<input type="checkbox"/>	Benzene	<input checked="" type="checkbox"/>	<input type="checkbox"/>
bis(2-Ethylhexyl) phthalate	<input type="checkbox"/>	<input checked="" type="checkbox"/>	Butyl benzyl phthalate	<input type="checkbox"/>	<input checked="" type="checkbox"/>
Cadmium	<input checked="" type="checkbox"/>	<input type="checkbox"/>	Chlorobenzene	<input checked="" type="checkbox"/>	<input checked="" type="checkbox"/>
Chloroethane	<input checked="" type="checkbox"/>	<input checked="" type="checkbox"/>	Chloroform	<input checked="" type="checkbox"/>	<input type="checkbox"/>
Chromium	<input type="checkbox"/>	<input checked="" type="checkbox"/>	Cumene	<input checked="" type="checkbox"/>	<input checked="" type="checkbox"/>
DDD	<input checked="" type="checkbox"/>	<input checked="" type="checkbox"/>	DDE	<input checked="" type="checkbox"/>	<input checked="" type="checkbox"/>
DDT	<input checked="" type="checkbox"/>	<input checked="" type="checkbox"/>	Dichloromethane	<input checked="" type="checkbox"/>	<input checked="" type="checkbox"/>
Ethylbenzene	<input checked="" type="checkbox"/>	<input checked="" type="checkbox"/>	Heptachlor	<input checked="" type="checkbox"/>	<input type="checkbox"/>
Lead	<input checked="" type="checkbox"/>	<input type="checkbox"/>	m-Dichlorobenzene	<input checked="" type="checkbox"/>	<input checked="" type="checkbox"/>
Methanol	<input checked="" type="checkbox"/>	<input checked="" type="checkbox"/>	Methyl chloride	<input checked="" type="checkbox"/>	<input checked="" type="checkbox"/>
Methyl ethyl ketone	<input checked="" type="checkbox"/>	<input checked="" type="checkbox"/>	Naphthalene	<input checked="" type="checkbox"/>	<input checked="" type="checkbox"/>
p-Cresol	<input checked="" type="checkbox"/>	<input type="checkbox"/>	p-Dichlorobenzene	<input checked="" type="checkbox"/>	<input checked="" type="checkbox"/>
Phenol	<input type="checkbox"/>	<input checked="" type="checkbox"/>	Styrene	<input checked="" type="checkbox"/>	<input type="checkbox"/>

GEORGIA ENVIRONMENTAL PROTECTION DIVISION
HAZARDOUS SITE INVENTORY

Site Number **10459**

Tetrachloroethene	<input checked="" type="checkbox"/>	<input checked="" type="checkbox"/>	Toluene	<input checked="" type="checkbox"/>	<input checked="" type="checkbox"/>
trans-1,2-Dichloroethene	<input checked="" type="checkbox"/>	<input checked="" type="checkbox"/>	Trichloroethene	<input checked="" type="checkbox"/>	<input checked="" type="checkbox"/>
Vinyl chloride	<input checked="" type="checkbox"/>	<input checked="" type="checkbox"/>	Xylenes	<input checked="" type="checkbox"/>	<input checked="" type="checkbox"/>

**GEORGIA ENVIRONMENTAL PROTECTION DIVISION
HAZARDOUS SITE INVENTORY**

Site Number **10460**

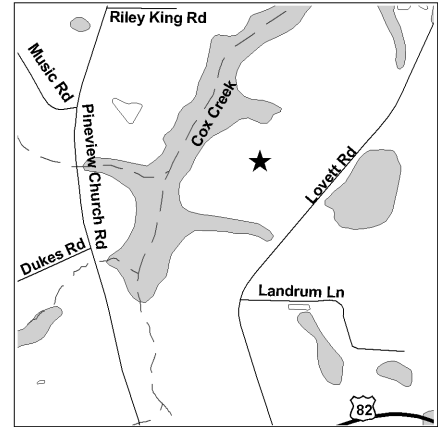
SITE NAME: Ware County-US 82, Waresboro MSWL
LOCATION: 4497 Lovett Road
 Waresboro, Ware County, GA 31503

Latitude 31° 16' 16" N Longitude 82° 28' 11" W

ACREAGE 112.89 **PARCEL NUMBER** 038 026A **DATE LISTED** 3/27/1997

LAST KNOWN PROPERTY OWNER:

Ware County
 Post Office Box 1069
 Waycross, GA 31502



STATUS OF CLEANUP ACTIVITIES:

Cleanup activities are being conducted for source materials and groundwater.

CLEANUP PRIORITY: The Director has designated this site as a Class IV

GA EPD DIRECTOR'S DETERMINATION REGARDING CORRECTIVE ACTION:

The Director has determined that this site requires corrective action.

REGULATED SUBSTANCES RELEASED, AND THREATS TO HUMAN HEALTH AND ENVIRONMENT POSED BY THE RELEASE:

This site has a known release of Vinyl chloride in groundwater at levels exceeding the reportable quantity. No human exposure via drinking water is suspected from this release. The nearest drinking water well is less than 0.5 miles from the area affected by the release.

REGULATED SUBSTANCES:

Substance Name	GW	Soil	Substance Name	GW	Soil
Arsenic	<input checked="" type="checkbox"/>	<input type="checkbox"/>	Benzene	<input checked="" type="checkbox"/>	<input type="checkbox"/>
Beryllium	<input checked="" type="checkbox"/>	<input type="checkbox"/>	Cadmium	<input checked="" type="checkbox"/>	<input type="checkbox"/>
Cis-1,2-Dichloroethene	<input checked="" type="checkbox"/>	<input type="checkbox"/>	Tetrachloroethene	<input checked="" type="checkbox"/>	<input type="checkbox"/>
Toluene	<input checked="" type="checkbox"/>	<input type="checkbox"/>	Vinyl chloride	<input checked="" type="checkbox"/>	<input type="checkbox"/>

**GEORGIA ENVIRONMENTAL PROTECTION DIVISION
HAZARDOUS SITE INVENTORY**

Site Number **10461**

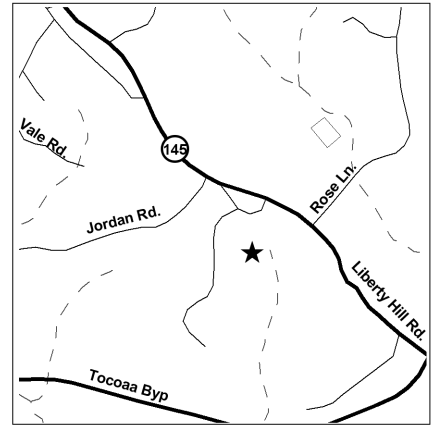
SITE NAME: Stephens County SR 145, Phases 2 & 3 MSWL
LOCATION: 106 Landfill Circle (off SR 145/Liberty Hill Rd)
 Toccoa, Stephens County, GA 30577

Latitude 34° 32' 25" N Longitude 83° 18' 33" W

ACREAGE **PARCEL NUMBER** **DATE LISTED**
 57.5 032D 033 3/27/1997

LAST KNOWN PROPERTY OWNER:

Stephens County
 Board of Commissioners, PO Box 386
 Toccoa, GA 30577



STATUS OF CLEANUP ACTIVITIES:

Cleanup activities are being conducted for source materials and groundwater.

CLEANUP PRIORITY: The Director has designated this site as a Class IV

GA EPD DIRECTOR'S DETERMINATION REGARDING CORRECTIVE ACTION:

The Director has determined that this site requires corrective action.

REGULATED SUBSTANCES RELEASED, AND THREATS TO HUMAN HEALTH AND ENVIRONMENT POSED BY THE RELEASE:

This site has a known release of Vinyl chloride in groundwater at levels exceeding the reportable quantity. No human exposure via drinking water is suspected from this release. The nearest drinking water well is less than 0.5 miles from the area affected by the release.

REGULATED SUBSTANCES:

Substance Name	GW	Soil	Substance Name	GW	Soil
1,1,1-Trichloroethane	<input checked="" type="checkbox"/>	<input type="checkbox"/>	1,1-Dichloroethane	<input checked="" type="checkbox"/>	<input type="checkbox"/>
1,1-Dichloroethene	<input checked="" type="checkbox"/>	<input type="checkbox"/>	1,2-Dichloroethane	<input checked="" type="checkbox"/>	<input type="checkbox"/>
Acetone	<input checked="" type="checkbox"/>	<input type="checkbox"/>	Barium	<input checked="" type="checkbox"/>	<input type="checkbox"/>
Chloroethane	<input checked="" type="checkbox"/>	<input type="checkbox"/>	Chromium	<input checked="" type="checkbox"/>	<input type="checkbox"/>
Cis-1,2-Dichloroethene	<input checked="" type="checkbox"/>	<input type="checkbox"/>	Dichlorodifluoromethane	<input checked="" type="checkbox"/>	<input type="checkbox"/>
Dichloromethane	<input checked="" type="checkbox"/>	<input type="checkbox"/>	Lead	<input checked="" type="checkbox"/>	<input type="checkbox"/>
Nickel	<input checked="" type="checkbox"/>	<input type="checkbox"/>	p-Dichlorobenzene	<input checked="" type="checkbox"/>	<input type="checkbox"/>
Tetrachloroethene	<input checked="" type="checkbox"/>	<input type="checkbox"/>	Trichloroethene	<input checked="" type="checkbox"/>	<input type="checkbox"/>
Trichlorofluoromethane	<input checked="" type="checkbox"/>	<input type="checkbox"/>	Vinyl chloride	<input checked="" type="checkbox"/>	<input type="checkbox"/>
Xylenes	<input checked="" type="checkbox"/>	<input type="checkbox"/>	Zinc	<input checked="" type="checkbox"/>	<input type="checkbox"/>

**GEORGIA ENVIRONMENTAL PROTECTION DIVISION
HAZARDOUS SITE INVENTORY**

Site Number **10462**

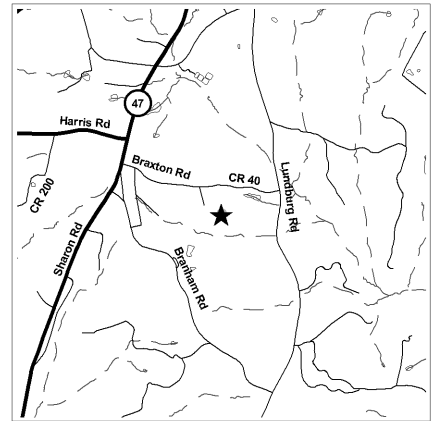
SITE NAME: Wilkes County-CR 40 MSWL
LOCATION: 150 Landfill Road
 Washington, Wilkes County, GA 30673

Latitude 33° 41' 43" N Longitude 82° 44' 16" W

ACREAGE 128.4 **PARCEL NUMBER** 077 003 **DATE LISTED** 3/27/1997

LAST KNOWN PROPERTY OWNER:

Wilkes County
 23 E. Court Street, Room 222
 Washington, GA 30673



STATUS OF CLEANUP ACTIVITIES:

Cleanup activities are being conducted for source materials and groundwater.

CLEANUP PRIORITY: The Director has designated this site as a Class IV

GA EPD DIRECTOR'S DETERMINATION REGARDING CORRECTIVE ACTION:

The Director has determined that this site requires corrective action.

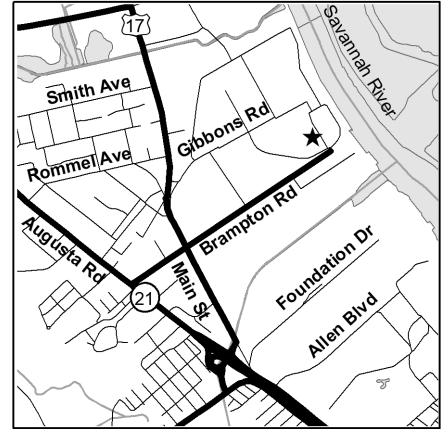
REGULATED SUBSTANCES RELEASED, AND THREATS TO HUMAN HEALTH AND ENVIRONMENT POSED BY THE RELEASE:

This site has a known release of Vinyl chloride in groundwater at levels exceeding the reportable quantity. No human exposure via drinking water is suspected from this release. The nearest drinking water well is less than 0.5 miles from the area affected by the release.

REGULATED SUBSTANCES:

Substance Name	GW	Soil	Substance Name	GW	Soil
1,1-Dichloroethane	<input checked="" type="checkbox"/>	<input type="checkbox"/>	Barium	<input checked="" type="checkbox"/>	<input type="checkbox"/>
Benzene	<input checked="" type="checkbox"/>	<input type="checkbox"/>	Chlorobenzene	<input checked="" type="checkbox"/>	<input type="checkbox"/>
Chloroethane	<input checked="" type="checkbox"/>	<input type="checkbox"/>	Cis-1,2-Dichloroethene	<input checked="" type="checkbox"/>	<input type="checkbox"/>
Copper	<input checked="" type="checkbox"/>	<input type="checkbox"/>	Dichloromethane	<input checked="" type="checkbox"/>	<input type="checkbox"/>
Lead	<input checked="" type="checkbox"/>	<input type="checkbox"/>	Nickel	<input checked="" type="checkbox"/>	<input type="checkbox"/>
p-Dichlorobenzene	<input checked="" type="checkbox"/>	<input type="checkbox"/>	Vinyl chloride	<input checked="" type="checkbox"/>	<input type="checkbox"/>
Xylenes	<input checked="" type="checkbox"/>	<input type="checkbox"/>	Zinc	<input checked="" type="checkbox"/>	<input type="checkbox"/>

SITE NAME: Vopak Terminal Savannah
LOCATION: Georgia Port Auth Gate No. 2, Turner & Hart St.
 280 Brampton Road
 Savannah, Chatham County, GA 31408
 Latitude 32° 07' 01" N Longitude 81° 08' 06" W



ACREAGE 23.24 **PARCEL NUMBER** 1-0618-01-003L **DATE LISTED** 4/22/1997
LAST KNOWN PROPERTY OWNER:

Southland Oil Co. c/o Vopak Terminals North America Inc.
 25759 Independence Blvd., P.O. Box 897
 Deer Park, TX 77536-0897

BWC Terminal Holdings, LLC / VOPAK North America
 1111 Bagby St., Suite 1800
 Houston, TX 77002

STATUS OF CLEANUP ACTIVITIES:

Hazardous Site Response Act cleanup levels have been met for source materials and soil. Hazardous Site Response Act cleanup levels have been met for groundwater through institutional and engineering controls to eliminate or reduce present and future threats to human health and the environment.

CLEANUP PRIORITY: The Director has designated this site as a Class III

GA EPD DIRECTOR'S DETERMINATION REGARDING CORRECTIVE ACTION:

The Director has determined that this site requires corrective action.

REGULATED SUBSTANCES RELEASED, AND THREATS TO HUMAN HEALTH AND ENVIRONMENT POSED BY THE RELEASE:

This site has a known release of Tetrachloroethene in groundwater at levels exceeding the reportable quantity. No human exposure via drinking water is suspected from this release. The nearest drinking water well is less than 0.5 miles from the area affected by the release.

REGULATED SUBSTANCES:

Substance Name	GW	Soil	Substance Name	GW	Soil
Benzene	<input checked="" type="checkbox"/>	<input type="checkbox"/>	Cis-1,2-Dichloroethene	<input checked="" type="checkbox"/>	<input type="checkbox"/>
Dibromochloromethane	<input checked="" type="checkbox"/>	<input type="checkbox"/>	Ethylbenzene	<input checked="" type="checkbox"/>	<input type="checkbox"/>
Lead	<input type="checkbox"/>	<input checked="" type="checkbox"/>	Tetrachloroethene	<input checked="" type="checkbox"/>	<input type="checkbox"/>
Toluene	<input checked="" type="checkbox"/>	<input type="checkbox"/>	Trichloroethene	<input checked="" type="checkbox"/>	<input type="checkbox"/>
Vinyl chloride	<input checked="" type="checkbox"/>	<input type="checkbox"/>	Xylenes	<input checked="" type="checkbox"/>	<input type="checkbox"/>

**GEORGIA ENVIRONMENTAL PROTECTION DIVISION
HAZARDOUS SITE INVENTORY**

Site Number **10466**

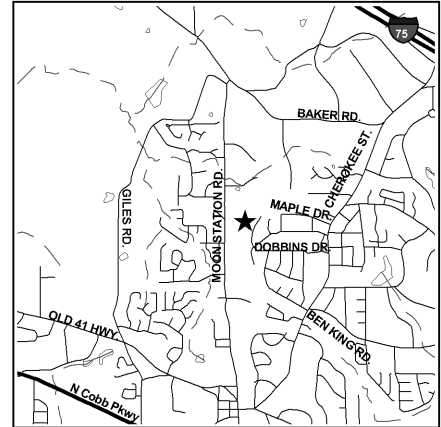
SITE NAME: Baychem, Inc.
LOCATION: 3200 Moon Station Road
Kennesaw, Cobb County, GA 30144

Latitude 34° 02' 25" N Longitude 84° 36' 51" W

ACREAGE **PARCEL NUMBER** **DATE LISTED**
4.97 20-0100-0-006-0 6/13/1997

LAST KNOWN PROPERTY OWNER:

Foley Cotenancy c/o Brenntag-Midsouth, Inc
PO Box 20
Henderson, Ky 42419



EPD received notification of a release to the following property(s), and determined on the indicated date that the property should be sublisted as part of this site.

PARCEL NAME	ACREAGE	PARCEL NUMBER	DATE LISTED
Budget Sales, Inc.	5.562	20-0091-0-050-0	6/13/1997
John Williams Property	4.255	20-0100-0-310-0	6/13/1997

STATUS OF CLEANUP ACTIVITIES:

Hazardous Site Response Act cleanup levels have been met for source materials and soil. Cleanup activities are being conducted for groundwater.

CLEANUP PRIORITY: The Director has designated this site as a Class V

GA EPD DIRECTOR'S DETERMINATION REGARDING CORRECTIVE ACTION:

The Director has determined that this site requires corrective action.

REGULATED SUBSTANCES RELEASED, AND THREATS TO HUMAN HEALTH AND ENVIRONMENT POSED BY THE RELEASE:

This site has a known release of Tetrachloroethene in groundwater at levels exceeding the reportable quantity. No human exposure via drinking water is suspected from this release. The nearest drinking water well is less than 0.5 miles from the area affected by the release.

REGULATED SUBSTANCES:

Substance Name	GW	Soil	Substance Name	GW	Soil
1,1,1-Trichloroethane	<input checked="" type="checkbox"/>	<input type="checkbox"/>	1,1,2-Trichloroethane	<input checked="" type="checkbox"/>	<input type="checkbox"/>
1,1-Dichloroethane	<input checked="" type="checkbox"/>	<input type="checkbox"/>	1,1-Dichloroethene	<input checked="" type="checkbox"/>	<input type="checkbox"/>
1,2-Dichloroethane	<input checked="" type="checkbox"/>	<input type="checkbox"/>	1,4-Dioxane	<input checked="" type="checkbox"/>	<input checked="" type="checkbox"/>
Acetone	<input checked="" type="checkbox"/>	<input type="checkbox"/>	Benzene	<input checked="" type="checkbox"/>	<input type="checkbox"/>
Carbon disulfide	<input checked="" type="checkbox"/>	<input type="checkbox"/>	Chloroform	<input checked="" type="checkbox"/>	<input type="checkbox"/>
Cis-1,2-Dichloroethene	<input checked="" type="checkbox"/>	<input type="checkbox"/>	Cyclohexane	<input type="checkbox"/>	<input checked="" type="checkbox"/>
Dichloromethane	<input checked="" type="checkbox"/>	<input type="checkbox"/>	Ethylbenzene	<input checked="" type="checkbox"/>	<input type="checkbox"/>
Methyl chloride	<input checked="" type="checkbox"/>	<input type="checkbox"/>	Methyl ethyl ketone	<input checked="" type="checkbox"/>	<input type="checkbox"/>
Methyl isobutyl ketone	<input checked="" type="checkbox"/>	<input type="checkbox"/>	Naphthalene	<input checked="" type="checkbox"/>	<input checked="" type="checkbox"/>
Tetrachloroethene	<input checked="" type="checkbox"/>	<input type="checkbox"/>	Tetrahydrofuran	<input checked="" type="checkbox"/>	<input type="checkbox"/>
Toluene	<input checked="" type="checkbox"/>	<input type="checkbox"/>	Trichloroethene	<input checked="" type="checkbox"/>	<input type="checkbox"/>
Trichlorofluoromethane	<input checked="" type="checkbox"/>	<input type="checkbox"/>	Vinyl chloride	<input checked="" type="checkbox"/>	<input type="checkbox"/>
Xylenes	<input checked="" type="checkbox"/>	<input type="checkbox"/>			

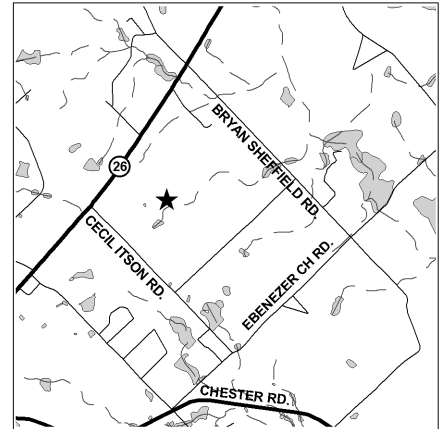
SITE NAME: Bleckley County Municipal Landfill
LOCATION: 794 E GA Hwy 26
Cochran, Bleckley County, GA 31014

Latitude 32° 25' 17" N Longitude 83° 18' 34" W

ACREAGE 69.67 **PARCEL NUMBER** B51 129 **DATE LISTED** 4/28/1997

LAST KNOWN PROPERTY OWNER:

Bleckley County
112 N. Second Street
Cochran, GA 31014



STATUS OF CLEANUP ACTIVITIES:

Cleanup activities are being conducted for source materials and groundwater.

CLEANUP PRIORITY: The Director has designated this site as a Class IV

GA EPD DIRECTOR'S DETERMINATION REGARDING CORRECTIVE ACTION:

The Director has determined that this site requires corrective action.

REGULATED SUBSTANCES RELEASED, AND THREATS TO HUMAN HEALTH AND ENVIRONMENT POSED BY THE RELEASE:

This site has a known release of Vinyl chloride in groundwater at levels exceeding the reportable quantity. No human exposure via drinking water is suspected from this release. The nearest drinking water well is less than 0.5 miles from the area affected by the release.

REGULATED SUBSTANCES:

Substance Name	GW	Soil	Substance Name	GW	Soil
1,2-Dichloropropane	<input checked="" type="checkbox"/>	<input type="checkbox"/>	Barium	<input checked="" type="checkbox"/>	<input type="checkbox"/>
Benzene	<input checked="" type="checkbox"/>	<input type="checkbox"/>	Chlorobenzene	<input checked="" type="checkbox"/>	<input type="checkbox"/>
Chloroethane	<input checked="" type="checkbox"/>	<input type="checkbox"/>	Cis-1,2-Dichloroethene	<input checked="" type="checkbox"/>	<input type="checkbox"/>
Dichlorobenzene, N.O.S.	<input checked="" type="checkbox"/>	<input type="checkbox"/>	Lead	<input checked="" type="checkbox"/>	<input type="checkbox"/>
Naphthalene	<input checked="" type="checkbox"/>	<input type="checkbox"/>	p-Dichlorobenzene	<input checked="" type="checkbox"/>	<input type="checkbox"/>
Vinyl chloride	<input checked="" type="checkbox"/>	<input type="checkbox"/>	Xylenes	<input checked="" type="checkbox"/>	<input type="checkbox"/>
Zinc	<input checked="" type="checkbox"/>	<input type="checkbox"/>			

**GEORGIA ENVIRONMENTAL PROTECTION DIVISION
HAZARDOUS SITE INVENTORY**

Site Number **10472**

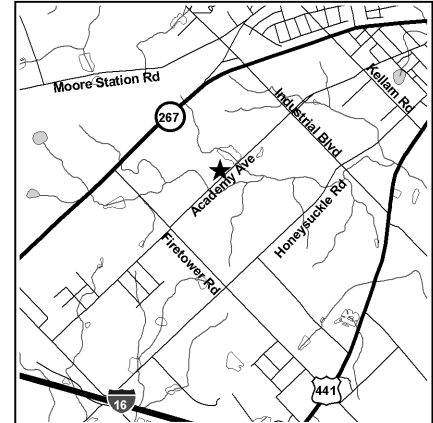
SITE NAME: Parker Hannifin Corp.-Abex NWL Div.
LOCATION: 2010 Academy Ave.
Dublin, Laurens County, GA 30121

Latitude 32° 30' 59" N Longitude 82° 56' 40" W

ACREAGE **PARCEL NUMBER** **DATE LISTED**
22.7 D05F 002 7/25/1997

LAST KNOWN PROPERTY OWNER:

Parker Hannifin Corporation
6035 Parkland Blvd.
Cleveland, OH 44124



STATUS OF CLEANUP ACTIVITIES:

Hazardous Site Response Act cleanup levels have been met for source materials and soil. Cleanup activities are being conducted for groundwater.

CLEANUP PRIORITY: The Director has designated this site as a Class V

GA EPD DIRECTOR'S DETERMINATION REGARDING CORRECTIVE ACTION:

The Director has determined that this site requires corrective action.

REGULATED SUBSTANCES RELEASED, AND THREATS TO HUMAN HEALTH AND ENVIRONMENT POSED BY THE RELEASE:

This site has a known release of 1,1-Dichloroethene in groundwater at levels exceeding the reportable quantity. No human exposure via drinking water is suspected from this release. The nearest drinking water well is between 0.5 and 1 miles from the area affected by the release.

REGULATED SUBSTANCES:

Substance Name	GW	Soil	Substance Name	GW	Soil
1,1,1-Trichloroethane	<input checked="" type="checkbox"/>	<input type="checkbox"/>	1,1-Dichloroethane	<input checked="" type="checkbox"/>	<input type="checkbox"/>
1,1-Dichloroethene	<input checked="" type="checkbox"/>	<input type="checkbox"/>	1,2-Dichloroethane	<input checked="" type="checkbox"/>	<input type="checkbox"/>
Tetrachloroethene	<input checked="" type="checkbox"/>	<input type="checkbox"/>			

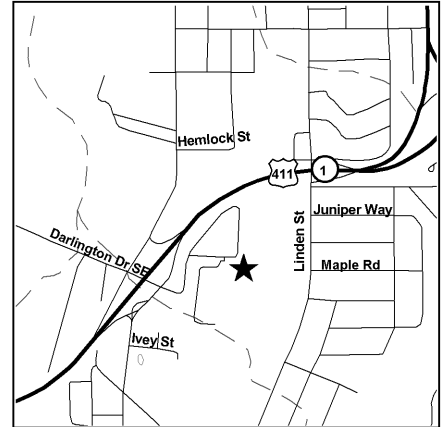
SITE NAME: Bekaert Corporation
LOCATION: 301 Darlington Drive, SE
Rome, Floyd County, GA 30161

Latitude 34° 13' 12" N Longitude 85° 10' 13" W

ACREAGE 40.8 **PARCEL NUMBER** J15X 627 **DATE LISTED** 7/25/1997

LAST KNOWN PROPERTY OWNER:

Bekaert Corporation c/o Eric Greeson
301 Darlington Drive, SE
Rome, GA 30162



STATUS OF CLEANUP ACTIVITIES:

Cleanup activities are being conducted for source materials, soil, and groundwater.

CLEANUP PRIORITY: The Director has designated this site as a Class V

GA EPD DIRECTOR'S DETERMINATION REGARDING CORRECTIVE ACTION:

The Director has determined that this site requires corrective action.

REGULATED SUBSTANCES RELEASED, AND THREATS TO HUMAN HEALTH AND ENVIRONMENT POSED BY THE RELEASE:

This site has a known release of Lead in groundwater at levels exceeding the reportable quantity. No human exposure via drinking water is suspected from this release. The nearest drinking water well is between 1 and 2 miles from the area affected by the release.

REGULATED SUBSTANCES:

Substance Name	GW	Soil	Substance Name	GW	Soil
Arsenic	<input type="checkbox"/>	<input checked="" type="checkbox"/>	Barium	<input checked="" type="checkbox"/>	<input checked="" type="checkbox"/>
Cadmium	<input checked="" type="checkbox"/>	<input checked="" type="checkbox"/>	Chromium	<input checked="" type="checkbox"/>	<input type="checkbox"/>
Copper	<input checked="" type="checkbox"/>	<input checked="" type="checkbox"/>	Lead	<input checked="" type="checkbox"/>	<input checked="" type="checkbox"/>
Mercury	<input checked="" type="checkbox"/>	<input type="checkbox"/>	Nickel	<input checked="" type="checkbox"/>	<input type="checkbox"/>
Selenium	<input checked="" type="checkbox"/>	<input checked="" type="checkbox"/>	Zinc	<input type="checkbox"/>	<input checked="" type="checkbox"/>

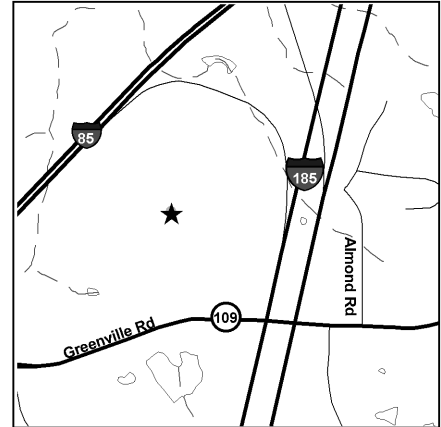
SITE NAME: LaGrange - Municipal Solid Waste Landfill
LOCATION: 2233 Greenville Road (Highway 109)
LaGrange, Troup County, GA 30241

Latitude 33° 02' 51" N Longitude 84° 57' 21" W

ACREAGE 215.6 **PARCEL NUMBER** 039-1-000-029 **DATE LISTED** 7/30/1997

LAST KNOWN PROPERTY OWNER:

City of LaGrange
200 Ridley Avenue
LaGrange, GA 30240



STATUS OF CLEANUP ACTIVITIES:

Cleanup activities are being conducted for source materials and groundwater.

CLEANUP PRIORITY: The Director has designated this site as a Class IV

GA EPD DIRECTOR'S DETERMINATION REGARDING CORRECTIVE ACTION:

The Director has determined that this site requires corrective action.

REGULATED SUBSTANCES RELEASED, AND THREATS TO HUMAN HEALTH AND ENVIRONMENT POSED BY THE RELEASE:

This site has a known release of PCBs in groundwater at levels exceeding the reportable quantity. No human exposure via drinking water is suspected from this release. The nearest drinking water well is between 0.5 and 1 miles from the area affected by the release.

REGULATED SUBSTANCES:

Substance Name	GW	Soil	Substance Name	GW	Soil
1,1-Dichloroethane	<input checked="" type="checkbox"/>	<input type="checkbox"/>	1,1-Dichloroethene	<input checked="" type="checkbox"/>	<input type="checkbox"/>
Barium	<input checked="" type="checkbox"/>	<input type="checkbox"/>	Dichlorodifluoromethane	<input checked="" type="checkbox"/>	<input type="checkbox"/>
Dichloromethane	<input checked="" type="checkbox"/>	<input type="checkbox"/>	Dichloromethane	<input checked="" type="checkbox"/>	<input type="checkbox"/>
Mercury	<input checked="" type="checkbox"/>	<input type="checkbox"/>	PCBs	<input checked="" type="checkbox"/>	<input type="checkbox"/>
Tetrachloroethene	<input checked="" type="checkbox"/>	<input type="checkbox"/>	Trichloroethene	<input checked="" type="checkbox"/>	<input type="checkbox"/>
Trichlorofluoromethane	<input checked="" type="checkbox"/>	<input type="checkbox"/>	Vinyl chloride	<input checked="" type="checkbox"/>	<input type="checkbox"/>

**GEORGIA ENVIRONMENTAL PROTECTION DIVISION
HAZARDOUS SITE INVENTORY**

Site Number **10476**

SITE NAME: Calhoun - Harris Rd. Phase 4 (L)
LOCATION: 788 Harris Beamer Road
Calhoun, Gordon County, GA 30701

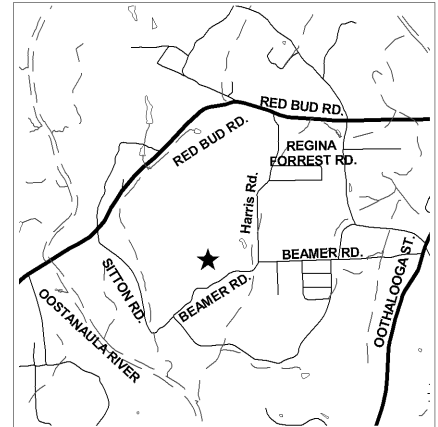
Latitude 34° 29' 30" N Longitude 84° 59' 37" W

ACREAGE	PARCEL NUMBER	DATE LISTED
5	023 027	7/30/1997
86.29	033 065	7/30/1997

LAST KNOWN PROPERTY OWNER:

City of Calhoun
Post Office Box 248
Calhoun, GA 30703

Gordon County
201 N. Wall Street
Calhoun, GA 30701



STATUS OF CLEANUP ACTIVITIES:

Cleanup activities are being conducted for source materials and groundwater.

CLEANUP PRIORITY: The Director has designated this site as a Class IV

GA EPD DIRECTOR'S DETERMINATION REGARDING CORRECTIVE ACTION:

The Director has determined that this site requires corrective action.

REGULATED SUBSTANCES RELEASED, AND THREATS TO HUMAN HEALTH AND ENVIRONMENT POSED BY THE RELEASE:

This site has a known release of Benzene in groundwater at levels exceeding the reportable quantity. No human exposure via drinking water is suspected from this release. The nearest drinking water well is between 0.5 and 1 miles from the area affected by the release.

REGULATED SUBSTANCES:

Substance Name	GW	Soil	Substance Name	GW	Soil
1,1-Dichloroethane	<input checked="" type="checkbox"/>	<input type="checkbox"/>	Barium	<input checked="" type="checkbox"/>	<input type="checkbox"/>
Benzene	<input checked="" type="checkbox"/>	<input type="checkbox"/>	Chloroethane	<input checked="" type="checkbox"/>	<input type="checkbox"/>
Dichloromethane	<input checked="" type="checkbox"/>	<input type="checkbox"/>	Lead	<input checked="" type="checkbox"/>	<input type="checkbox"/>
Mercury	<input checked="" type="checkbox"/>	<input type="checkbox"/>	Nickel	<input checked="" type="checkbox"/>	<input type="checkbox"/>
Zinc	<input checked="" type="checkbox"/>	<input type="checkbox"/>			

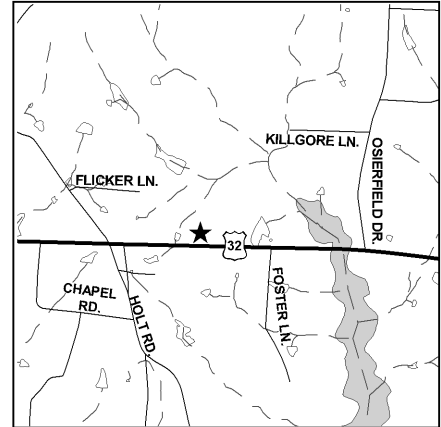
SITE NAME: Ocilla - SR 32 East MSWL
LOCATION: State Highway 32 East
Wray, Irwin County, GA 31798

Latitude 31° 35' 49" N Longitude 83° 08' 24" W

ACREAGE 81 **PARCEL NUMBER** 0091 0004 **DATE LISTED** 7/30/1997

LAST KNOWN PROPERTY OWNER:

City of Ocilla
P. O. Box 626
Ocilla, GA 31774



STATUS OF CLEANUP ACTIVITIES:

Cleanup activities are being conducted for source materials and groundwater.

CLEANUP PRIORITY: The Director has designated this site as a Class IV

GA EPD DIRECTOR'S DETERMINATION REGARDING CORRECTIVE ACTION:

The Director has determined that this site requires corrective action.

REGULATED SUBSTANCES RELEASED, AND THREATS TO HUMAN HEALTH AND ENVIRONMENT POSED BY THE RELEASE:

This site has a known release of Tetrachloroethene in groundwater at levels exceeding the reportable quantity. No human exposure via drinking water is suspected from this release. The nearest drinking water well is less than 0.5 miles from the area affected by the release.

REGULATED SUBSTANCES:

Substance Name	GW	Soil	Substance Name	GW	Soil
1,1-Dichloroethane	<input checked="" type="checkbox"/>	<input type="checkbox"/>	Acetone	<input checked="" type="checkbox"/>	<input type="checkbox"/>
Arsenic	<input checked="" type="checkbox"/>	<input type="checkbox"/>	Barium	<input checked="" type="checkbox"/>	<input type="checkbox"/>
Benzene	<input checked="" type="checkbox"/>	<input type="checkbox"/>	Beryllium	<input checked="" type="checkbox"/>	<input type="checkbox"/>
Chlorobenzene	<input checked="" type="checkbox"/>	<input type="checkbox"/>	Chloroethane	<input checked="" type="checkbox"/>	<input type="checkbox"/>
Chromium	<input checked="" type="checkbox"/>	<input type="checkbox"/>	Cis-1,2-Dichloroethene	<input checked="" type="checkbox"/>	<input type="checkbox"/>
Dichlorobenzene, N.O.S.	<input checked="" type="checkbox"/>	<input type="checkbox"/>	Dichloromethane	<input checked="" type="checkbox"/>	<input type="checkbox"/>
Ethylene dibromide	<input checked="" type="checkbox"/>	<input type="checkbox"/>	Lead	<input checked="" type="checkbox"/>	<input type="checkbox"/>
Mercury	<input checked="" type="checkbox"/>	<input type="checkbox"/>	Methylene bromide	<input checked="" type="checkbox"/>	<input type="checkbox"/>
Nickel	<input checked="" type="checkbox"/>	<input type="checkbox"/>	Tetrachloroethene	<input checked="" type="checkbox"/>	<input type="checkbox"/>
Toluene	<input checked="" type="checkbox"/>	<input type="checkbox"/>	trans-1,2-Dichloroethene	<input checked="" type="checkbox"/>	<input type="checkbox"/>
Trichloroethene	<input checked="" type="checkbox"/>	<input type="checkbox"/>	Vinyl chloride	<input checked="" type="checkbox"/>	<input type="checkbox"/>
Zinc	<input checked="" type="checkbox"/>	<input type="checkbox"/>			

**GEORGIA ENVIRONMENTAL PROTECTION DIVISION
HAZARDOUS SITE INVENTORY**

Site Number **10478**

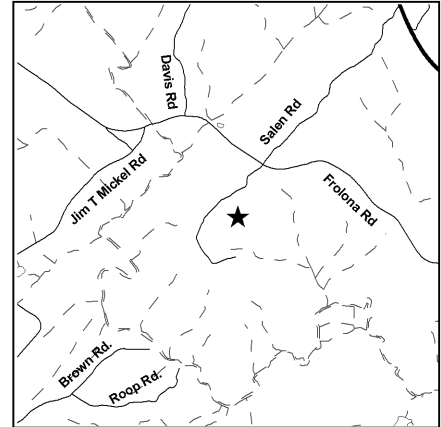
SITE NAME: Heard Co. - Frolona Rd. MSWL
LOCATION: Salem Road
Franklin, Heard County, GA 30217

Latitude 33° 18' 05" N Longitude 85° 10' 38" W

ACREAGE **PARCEL NUMBER** **DATE LISTED**
42.22 0021 0009 6/24/1997

LAST KNOWN PROPERTY OWNER:

Heard County Solid Waste Management Authority
P. O. Box 40
Franklin, GA 30217



STATUS OF CLEANUP ACTIVITIES:

Cleanup activities are being conducted for source materials and groundwater.

CLEANUP PRIORITY: The Director has designated this site as a Class IV

GA EPD DIRECTOR'S DETERMINATION REGARDING CORRECTIVE ACTION:

The Director has determined that this site requires corrective action.

REGULATED SUBSTANCES RELEASED, AND THREATS TO HUMAN HEALTH AND ENVIRONMENT POSED BY THE RELEASE:

This site has a known release of Trichloroethene in groundwater at levels exceeding the reportable quantity. No human exposure via drinking water is suspected from this release. The nearest drinking water well is less than 0.5 miles from the area affected by the release.

REGULATED SUBSTANCES:

Substance Name	GW	Soil	Substance Name	GW	Soil
Barium	<input checked="" type="checkbox"/>	<input type="checkbox"/>	Chloroethane	<input checked="" type="checkbox"/>	<input type="checkbox"/>
Cis-1,2-Dichloroethene	<input checked="" type="checkbox"/>	<input type="checkbox"/>	Tetrachloroethene	<input checked="" type="checkbox"/>	<input type="checkbox"/>
Trichloroethene	<input checked="" type="checkbox"/>	<input type="checkbox"/>	Trichloroethene	<input checked="" type="checkbox"/>	<input type="checkbox"/>
Trichlorofluoromethane	<input checked="" type="checkbox"/>	<input type="checkbox"/>	Zinc	<input checked="" type="checkbox"/>	<input type="checkbox"/>

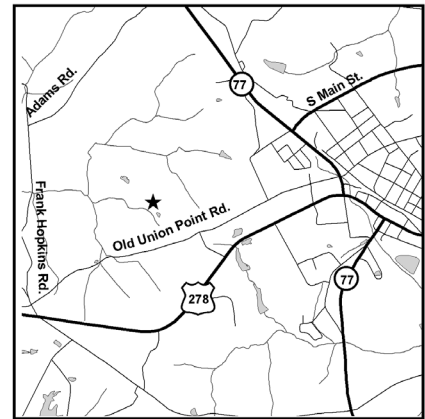
SITE NAME: Greene County - US 278 West MSWL
LOCATION: Old Union Point Rd. & Landfill Rd.
Union Point, Greene County, GA 30669

Latitude 33° 36' 51" N Longitude 83° 06' 08" W

ACREAGE 81.6 **PARCEL NUMBER** 1040000 110 **DATE LISTED** 7/30/1997

LAST KNOWN PROPERTY OWNER:

Greene County
1034 Silver Drive
Greensboro, GA 30642



STATUS OF CLEANUP ACTIVITIES:

Cleanup activities are being conducted for source materials and groundwater.

CLEANUP PRIORITY: The Director has designated this site as a Class IV

GA EPD DIRECTOR'S DETERMINATION REGARDING CORRECTIVE ACTION:

The Director has determined that this site requires corrective action.

REGULATED SUBSTANCES RELEASED, AND THREATS TO HUMAN HEALTH AND ENVIRONMENT POSED BY THE RELEASE:

This site has a known release of Beryllium in groundwater at levels exceeding the reportable quantity. No human exposure via drinking water is suspected from this release. The nearest drinking water well is less than 0.5 miles from the area affected by the release.

REGULATED SUBSTANCES:

Substance Name	GW	Soil	Substance Name	GW	Soil
1,1-Dichloroethane	<input checked="" type="checkbox"/>	<input type="checkbox"/>	Acetone	<input checked="" type="checkbox"/>	<input type="checkbox"/>
Arsenic	<input checked="" type="checkbox"/>	<input type="checkbox"/>	Benzene	<input checked="" type="checkbox"/>	<input type="checkbox"/>
Beryllium	<input checked="" type="checkbox"/>	<input type="checkbox"/>	Chloroethane	<input checked="" type="checkbox"/>	<input type="checkbox"/>
Cis-1,2-Dichloroethene	<input checked="" type="checkbox"/>	<input type="checkbox"/>	Dichloromethane	<input checked="" type="checkbox"/>	<input type="checkbox"/>
Ethylbenzene	<input checked="" type="checkbox"/>	<input type="checkbox"/>	Methyl chloride	<input checked="" type="checkbox"/>	<input type="checkbox"/>
Methyl ethyl ketone	<input checked="" type="checkbox"/>	<input type="checkbox"/>	Tetrachloroethene	<input checked="" type="checkbox"/>	<input type="checkbox"/>
Vinyl chloride	<input checked="" type="checkbox"/>	<input type="checkbox"/>	Xylenes	<input checked="" type="checkbox"/>	<input type="checkbox"/>

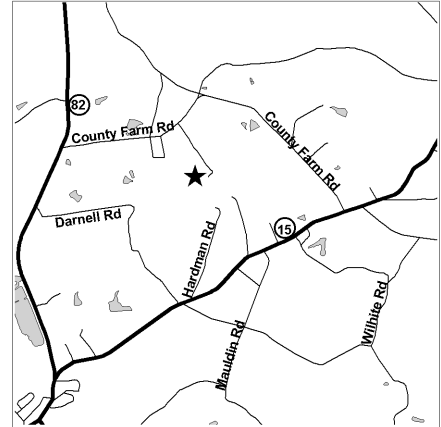
SITE NAME: Jackson County - SR 82 North, Phase II MSWL
LOCATION: 170 Fowler Drive
Jefferson, Jackson County, GA 30549

Latitude 34° 08' 42" N Longitude 83° 33' 02" W

ACREAGE 137.7 **PARCEL NUMBER** 051 001G **DATE LISTED** 7/30/1997

LAST KNOWN PROPERTY OWNER:

Jackson County
67 Athens Street
Jefferson, GA 30549



STATUS OF CLEANUP ACTIVITIES:

Cleanup activities are being conducted for source materials and groundwater.

CLEANUP PRIORITY: The Director has designated this site as a Class IV

GA EPD DIRECTOR'S DETERMINATION REGARDING CORRECTIVE ACTION:

The Director has determined that this site requires corrective action.

REGULATED SUBSTANCES RELEASED, AND THREATS TO HUMAN HEALTH AND ENVIRONMENT POSED BY THE RELEASE:

This site has a known release of Carbon Disulfide in groundwater at levels exceeding the reportable quantity. No human exposure via drinking water is suspected from this release. The nearest drinking water well is between 0.5 and 1 miles from the area affected by the release.

REGULATED SUBSTANCES:

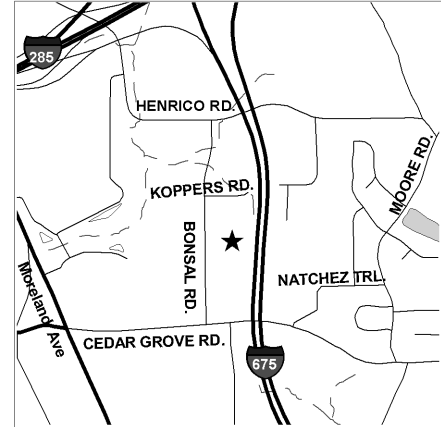
Substance Name	GW	Soil	Substance Name	GW	Soil
1,1-Dichloroethane	<input checked="" type="checkbox"/>	<input type="checkbox"/>	1,1-Dichloroethene	<input checked="" type="checkbox"/>	<input type="checkbox"/>
Acetone	<input checked="" type="checkbox"/>	<input type="checkbox"/>	Arsenic	<input checked="" type="checkbox"/>	<input type="checkbox"/>
Barium	<input checked="" type="checkbox"/>	<input type="checkbox"/>	Benzene	<input checked="" type="checkbox"/>	<input type="checkbox"/>
Beryllium	<input checked="" type="checkbox"/>	<input type="checkbox"/>	Cadmium	<input checked="" type="checkbox"/>	<input type="checkbox"/>
Carbon disulfide	<input checked="" type="checkbox"/>	<input type="checkbox"/>	Chloroethane	<input checked="" type="checkbox"/>	<input type="checkbox"/>
Chromium	<input checked="" type="checkbox"/>	<input type="checkbox"/>	Cis-1,2-Dichloroethene	<input checked="" type="checkbox"/>	<input type="checkbox"/>
Copper	<input checked="" type="checkbox"/>	<input type="checkbox"/>	Dichloromethane	<input checked="" type="checkbox"/>	<input type="checkbox"/>
Lead	<input checked="" type="checkbox"/>	<input type="checkbox"/>	m-Cresol	<input checked="" type="checkbox"/>	<input type="checkbox"/>
Mercury	<input checked="" type="checkbox"/>	<input type="checkbox"/>	p-Cresol	<input checked="" type="checkbox"/>	<input type="checkbox"/>
Selenium	<input checked="" type="checkbox"/>	<input type="checkbox"/>	Tetrachloroethene	<input checked="" type="checkbox"/>	<input type="checkbox"/>
Trichloroethene	<input checked="" type="checkbox"/>	<input type="checkbox"/>	Vinyl chloride	<input checked="" type="checkbox"/>	<input type="checkbox"/>
Zinc	<input checked="" type="checkbox"/>	<input type="checkbox"/>			

**GEORGIA ENVIRONMENTAL PROTECTION DIVISION
HAZARDOUS SITE INVENTORY**

Site Number **10481**

SITE NAME: Arch Wood Protection, Inc. (fka Arxada/Hickson Corporation)
LOCATION: 1579 Koppers Road
Conley, DeKalb County, GA 30288

Latitude 33° 39' 41" N Longitude 84° 19' 35" W



ACREAGE	PARCEL NUMBER	DATE LISTED
4.92	15 019 04 041	6/30/1997
4.91	15 019 04 044	6/30/1997
8.18	15 019 06 002	6/30/1997
4.72	15 019 06 001	6/30/1997
4.43	15 019 01 007	6/30/1997
1.8	15 019 01 037	6/30/1997
4.97	15 019 01 031	6/30/1997

LAST KNOWN PROPERTY OWNER:

Arxada
1579 Koppers Road
Conley, GA 30288

Arch Wood Protection, Inc.
5660 New Northside Drive NW #1100
Atlanta, GA 30328

Arch Wood Protection, Inc.
360 Interstate North Parkway, Suite 450
Atlanta, GA 30339

STATUS OF CLEANUP ACTIVITIES:

Cleanup activities are being conducted for source materials, soil, and groundwater.

CLEANUP PRIORITY: The Director has designated this site as a Class IV

GA EPD DIRECTOR'S DETERMINATION REGARDING CORRECTIVE ACTION:

The Director has determined that this site requires corrective action.

REGULATED SUBSTANCES RELEASED, AND THREATS TO HUMAN HEALTH AND ENVIRONMENT POSED BY THE RELEASE:

This site has a known release of Chromium in groundwater at levels exceeding the reportable quantity. No human exposure via drinking water is suspected from this release. The nearest drinking water well is between 1 and 2 miles from the area affected by the release.

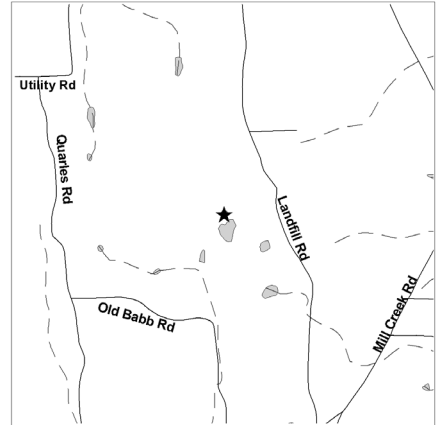
REGULATED SUBSTANCES:

Substance Name	GW	Soil	Substance Name	GW	Soil
Arsenic	<input checked="" type="checkbox"/>	<input checked="" type="checkbox"/>	Chromium	<input checked="" type="checkbox"/>	<input type="checkbox"/>
Copper	<input checked="" type="checkbox"/>	<input checked="" type="checkbox"/>			

**GEORGIA ENVIRONMENTAL PROTECTION DIVISION
HAZARDOUS SITE INVENTORY**

Site Number **10482**

SITE NAME: Rockyface-Westside Municipal Solid Waste Landfill
LOCATION: 2598 Landfill Road
 Rockyface, Whitfield County, GA 30740



Latitude 34° 45' 00" N Longitude 85° 02' 49" W

ACREAGE	PARCEL NUMBER	DATE LISTED
6.11	27-269-14-000	7/30/1997
0.67	27-269-12-000	7/30/1997
7.78	27-235-02-000	7/30/1997
45.24	12-267-10-000	7/30/1997
63	12-267-03-000	7/30/1997

LAST KNOWN PROPERTY OWNER:

Dalton-Whitfield Regional Solid Waste Mgt Authority
 P.O. Box 1205
 Dalton, GA 30722

STATUS OF CLEANUP ACTIVITIES:

Cleanup activities are being conducted for source materials and groundwater.

CLEANUP PRIORITY: The Director has designated this site as a Class IV

GA EPD DIRECTOR'S DETERMINATION REGARDING CORRECTIVE ACTION:

The Director has determined that this site requires corrective action.

REGULATED SUBSTANCES RELEASED, AND THREATS TO HUMAN HEALTH AND ENVIRONMENT POSED BY THE RELEASE:

This site has a known release of Tetrachloroethene in groundwater at levels exceeding the reportable quantity. No human exposure via drinking water is suspected from this release. The nearest drinking water well is less than 0.5 miles from the area affected by the release.

REGULATED SUBSTANCES:

Substance Name	GW	Soil	Substance Name	GW	Soil
Tetrachloroethene	<input checked="" type="checkbox"/>	<input type="checkbox"/>			

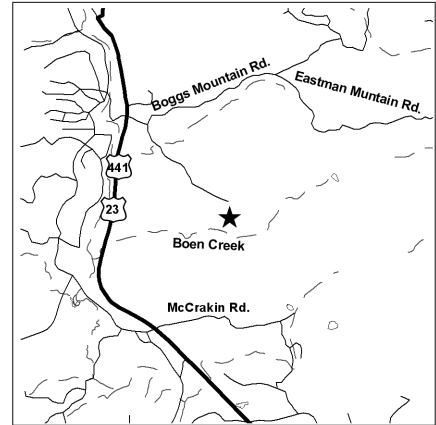
SITE NAME: Rabun Co. - Eastman Mountain Road Landfill
LOCATION: E of Highway 441, S of Boen Creek Rd & Longview Rd
Clayton, Rabun County, GA 30525

Latitude 34° 48' 35" N Longitude 83° 24' 35" W

ACREAGE	PARCEL NUMBER	DATE LISTED
60.6	045 006B	7/30/1997
76.3	045 006	7/30/1997

LAST KNOWN PROPERTY OWNER:

Rabun County, c/o Board of Commissioners
25 Courthouse Square Suite 201
Clayton, GA 30525



STATUS OF CLEANUP ACTIVITIES:

Cleanup activities are being conducted for source materials and groundwater.

CLEANUP PRIORITY: The Director has designated this site as a Class IV

GA EPD DIRECTOR'S DETERMINATION REGARDING CORRECTIVE ACTION:

The Director has determined that this site requires corrective action.

REGULATED SUBSTANCES RELEASED, AND THREATS TO HUMAN HEALTH AND ENVIRONMENT POSED BY THE RELEASE:

This site has a known release of Carbon tetrachloride in groundwater at levels exceeding the reportable quantity. No human exposure via drinking water is suspected from this release. The nearest drinking water well is less than 0.5 miles from the area affected by the release.

REGULATED SUBSTANCES:

Substance Name	GW	Soil	Substance Name	GW	Soil
1,1-Dichloroethane	<input checked="" type="checkbox"/>	<input type="checkbox"/>	Barium	<input checked="" type="checkbox"/>	<input type="checkbox"/>
Benzene	<input checked="" type="checkbox"/>	<input type="checkbox"/>	Carbon tetrachloride	<input checked="" type="checkbox"/>	<input type="checkbox"/>
Chlorobenzene	<input checked="" type="checkbox"/>	<input type="checkbox"/>	Chloroethane	<input checked="" type="checkbox"/>	<input type="checkbox"/>
Cis-1,2-Dichloroethene	<input checked="" type="checkbox"/>	<input type="checkbox"/>	Dichloromethane	<input checked="" type="checkbox"/>	<input type="checkbox"/>
p-Dichlorobenzene	<input checked="" type="checkbox"/>	<input type="checkbox"/>	p-Dichlorobenzene	<input checked="" type="checkbox"/>	<input type="checkbox"/>
Vinyl chloride	<input checked="" type="checkbox"/>	<input type="checkbox"/>	Xylenes	<input checked="" type="checkbox"/>	<input type="checkbox"/>
Zinc	<input checked="" type="checkbox"/>	<input type="checkbox"/>			

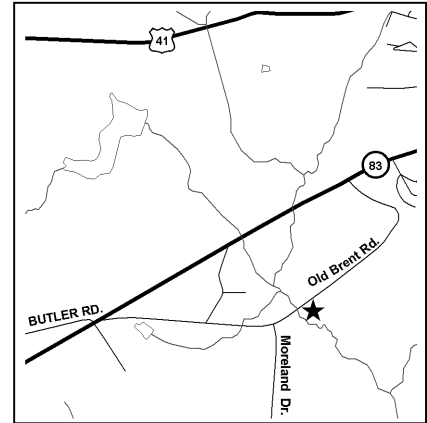
SITE NAME: Forsyth, Old Brent Rd. MSWL
LOCATION: Old Brent Road
Forsyth, Monroe County, GA 31092

Latitude 33° 01' 07" N Longitude 83° 57' 22" W

ACREAGE 98 **PARCEL NUMBER** 042 009 **DATE LISTED** 7/30/1997

LAST KNOWN PROPERTY OWNER:

City of Forsyth
P. O. Box 1447
Forsyth, GA 31029



STATUS OF CLEANUP ACTIVITIES:

Cleanup activities are being conducted for source materials and groundwater.

CLEANUP PRIORITY: The Director has designated this site as a Class IV

GA EPD DIRECTOR'S DETERMINATION REGARDING CORRECTIVE ACTION:

The Director has determined that this site requires corrective action.

REGULATED SUBSTANCES RELEASED, AND THREATS TO HUMAN HEALTH AND ENVIRONMENT POSED BY THE RELEASE:

This site has a known release of 1,1-Dichloroethene in groundwater at levels exceeding the reportable quantity. No human exposure via drinking water is suspected from this release. The nearest drinking water well is less than 0.5 miles from the area affected by the release.

REGULATED SUBSTANCES:

Substance Name	GW	Soil	Substance Name	GW	Soil
1,1-Dichloroethane	<input checked="" type="checkbox"/>	<input type="checkbox"/>	1,1-Dichloroethene	<input checked="" type="checkbox"/>	<input type="checkbox"/>
1,2-Dichlorobenzene	<input checked="" type="checkbox"/>	<input type="checkbox"/>	2,4-Dichlorophenoxyacetic acid, esters	<input checked="" type="checkbox"/>	<input type="checkbox"/>
alpha-Benzenehexachloride	<input checked="" type="checkbox"/>	<input type="checkbox"/>	Barium	<input checked="" type="checkbox"/>	<input type="checkbox"/>
Benzene	<input checked="" type="checkbox"/>	<input type="checkbox"/>	Carbon disulfide	<input checked="" type="checkbox"/>	<input type="checkbox"/>
Chlorobenzene	<input checked="" type="checkbox"/>	<input type="checkbox"/>	Chloroethane	<input checked="" type="checkbox"/>	<input type="checkbox"/>
Chromium	<input checked="" type="checkbox"/>	<input type="checkbox"/>	Cis-1,2-Dichloroethene	<input checked="" type="checkbox"/>	<input type="checkbox"/>
Copper	<input checked="" type="checkbox"/>	<input type="checkbox"/>	Dichloromethane	<input checked="" type="checkbox"/>	<input type="checkbox"/>
Lead	<input checked="" type="checkbox"/>	<input type="checkbox"/>	Mercury	<input checked="" type="checkbox"/>	<input type="checkbox"/>
Nickel	<input checked="" type="checkbox"/>	<input type="checkbox"/>	p-Dichlorobenzene	<input checked="" type="checkbox"/>	<input type="checkbox"/>
Tetrachloroethene	<input checked="" type="checkbox"/>	<input type="checkbox"/>	Trichloroethene	<input checked="" type="checkbox"/>	<input type="checkbox"/>
Vinyl chloride	<input checked="" type="checkbox"/>	<input type="checkbox"/>	Xylenes	<input checked="" type="checkbox"/>	<input type="checkbox"/>
Zinc	<input checked="" type="checkbox"/>	<input type="checkbox"/>			

**GEORGIA ENVIRONMENTAL PROTECTION DIVISION
HAZARDOUS SITE INVENTORY**

Site Number **10486**

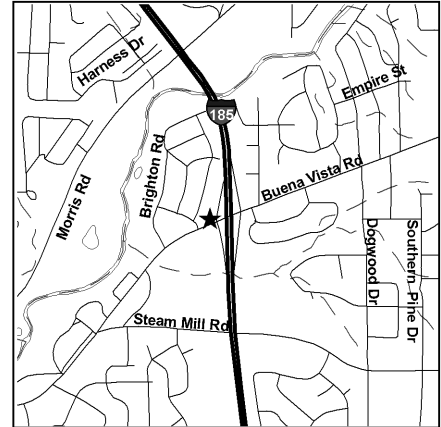
SITE NAME: Orkin Pest Control
LOCATION: 3709 Buena Vista Road
 Columbus, Muscogee County, GA 31906

Latitude 32° 27' 46 " N Longitude 84° 55' 48 " W

ACREAGE **PARCEL NUMBER** **DATE LISTED**
 0.51 087 030 015 7/31/1997

LAST KNOWN PROPERTY OWNER:

Irene Champion
 34 Spring Harbor Circle
 Columbus, GA 31904



STATUS OF CLEANUP ACTIVITIES:

Cleanup activities are being conducted for source materials, soil, and groundwater.

CLEANUP PRIORITY: The Director has designated this site as a Class II

GA EPD DIRECTOR'S DETERMINATION REGARDING CORRECTIVE ACTION:

Pending

REGULATED SUBSTANCES RELEASED, AND THREATS TO HUMAN HEALTH AND ENVIRONMENT POSED BY THE RELEASE:

This site has a known release of Lindane in groundwater at levels exceeding the reportable quantity. No human exposure via drinking water is suspected from this release. The nearest drinking water well is between 2 and 3 miles from the area affected by the release.

This site has a known release of Chlordane in soil at levels exceeding the reportable quantity. This site has limited access. The nearest resident individual is less than 300 feet from the area affected by the release.

REGULATED SUBSTANCES:

Substance Name	GW	Soil	Substance Name	GW	Soil
alpha-Benzenehexachloride	<input checked="" type="checkbox"/>	<input type="checkbox"/>	Benzene	<input checked="" type="checkbox"/>	<input type="checkbox"/>
Benzenehexachloride	<input checked="" type="checkbox"/>	<input type="checkbox"/>	Chlordane	<input checked="" type="checkbox"/>	<input checked="" type="checkbox"/>
Chlorobenzene	<input checked="" type="checkbox"/>	<input type="checkbox"/>	Dieldrin	<input checked="" type="checkbox"/>	<input type="checkbox"/>
Heptachlor	<input checked="" type="checkbox"/>	<input checked="" type="checkbox"/>	Heptachlor epoxide	<input checked="" type="checkbox"/>	<input type="checkbox"/>
Lindane	<input checked="" type="checkbox"/>	<input type="checkbox"/>	Toxaphene	<input checked="" type="checkbox"/>	<input type="checkbox"/>

**GEORGIA ENVIRONMENTAL PROTECTION DIVISION
HAZARDOUS SITE INVENTORY**

Site Number **10490**

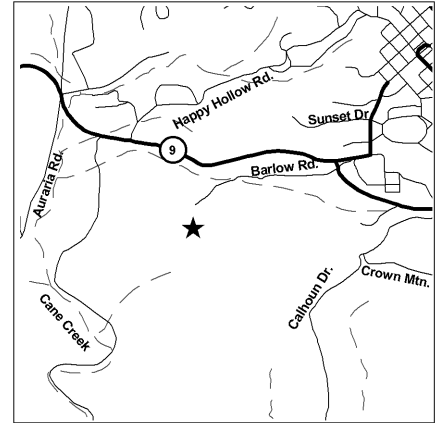
SITE NAME: Lumpkin Co. - Barlow Rd. MSWL
LOCATION: Barlow Rd. off State Hwy. 9
 Dahlonega, Lumpkin County, GA 30533

Latitude 34° 31' 28" N Longitude 83° 59' 57" W

ACREAGE	PARCEL NUMBER	DATE LISTED
13.09	061 034 C01	8/14/1997
37.65	061 034 D02	8/14/1997

LAST KNOWN PROPERTY OWNER:

Lumpkin County
 99 Courthouse Hill, Ste. A
 Dahlonega, GA 30533



STATUS OF CLEANUP ACTIVITIES:

Cleanup activities are being conducted for source materials and groundwater.

CLEANUP PRIORITY: The Director has designated this site as a Class IV

GA EPD DIRECTOR'S DETERMINATION REGARDING CORRECTIVE ACTION:

The Director has determined that this site requires corrective action.

REGULATED SUBSTANCES RELEASED, AND THREATS TO HUMAN HEALTH AND ENVIRONMENT POSED BY THE RELEASE:

This site has a known release of Vinyl chloride in groundwater at levels exceeding the reportable quantity. No human exposure via drinking water is suspected from this release. The nearest drinking water well is less than 0.5 miles from the area affected by the release.

REGULATED SUBSTANCES:

Substance Name	GW	Soil	Substance Name	GW	Soil
1,1-Dichloroethane	<input checked="" type="checkbox"/>	<input type="checkbox"/>	Barium	<input checked="" type="checkbox"/>	<input type="checkbox"/>
Benzene	<input checked="" type="checkbox"/>	<input type="checkbox"/>	Cis-1,2-Dichloroethene	<input checked="" type="checkbox"/>	<input type="checkbox"/>
Dichloromethane	<input checked="" type="checkbox"/>	<input type="checkbox"/>	Tetrachloroethene	<input checked="" type="checkbox"/>	<input type="checkbox"/>
Vinyl chloride	<input checked="" type="checkbox"/>	<input type="checkbox"/>	Zinc	<input checked="" type="checkbox"/>	<input type="checkbox"/>

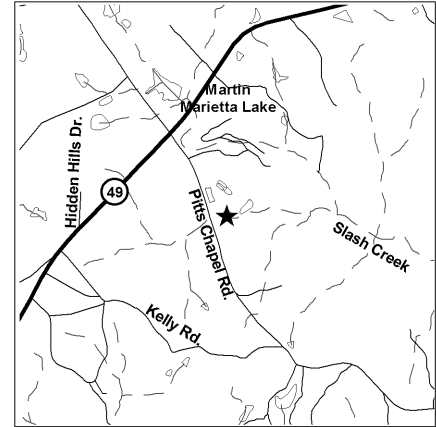
SITE NAME: Ruby Quarry Asphalt Plant Site
LOCATION: Pitts Chapel Road
Gray, Jones County, GA 31201

Latitude 32° 55' 25" N Longitude 83° 29' 44" W

ACREAGE **PARCEL NUMBER** **DATE LISTED**
13.84 J60 00 086A 12/8/1997

LAST KNOWN PROPERTY OWNER:

Martin Marietta Corp.
P.O. Box 8040
Ft. Wayne, IN 46898-8040



STATUS OF CLEANUP ACTIVITIES:

Cleanup activities are being conducted for source materials, soil, and groundwater.

CLEANUP PRIORITY: The Director has designated this site as a Class V

GA EPD DIRECTOR'S DETERMINATION REGARDING CORRECTIVE ACTION:

The Director has determined that this site requires corrective action.

REGULATED SUBSTANCES RELEASED, AND THREATS TO HUMAN HEALTH AND ENVIRONMENT POSED BY THE RELEASE:

This site has a known release of Vinyl chloride in groundwater at levels exceeding the reportable quantity. No human exposure via drinking water is suspected from this release. The nearest drinking water well is less than 0.5 miles from the area affected by the release.

REGULATED SUBSTANCES:

Substance Name	GW	Soil	Substance Name	GW	Soil
1,1,1-Trichloroethane	<input checked="" type="checkbox"/>	<input checked="" type="checkbox"/>	1,1,1-Trichloroethane	<input type="checkbox"/>	<input checked="" type="checkbox"/>
1,1-Dichloroethane	<input checked="" type="checkbox"/>	<input type="checkbox"/>	1,1-Dichloroethane	<input type="checkbox"/>	<input checked="" type="checkbox"/>
1,1-Dichloroethene	<input type="checkbox"/>	<input checked="" type="checkbox"/>	1,1-Dichloroethene	<input checked="" type="checkbox"/>	<input type="checkbox"/>
1,2,4-Trichlorobenzene	<input type="checkbox"/>	<input checked="" type="checkbox"/>	1,2-Dichloroethane	<input type="checkbox"/>	<input checked="" type="checkbox"/>
Acetone	<input type="checkbox"/>	<input checked="" type="checkbox"/>	Benzene	<input checked="" type="checkbox"/>	<input checked="" type="checkbox"/>
Carbon disulfide	<input checked="" type="checkbox"/>	<input type="checkbox"/>	Chlorobenzene	<input checked="" type="checkbox"/>	<input type="checkbox"/>
Chloroethane	<input type="checkbox"/>	<input checked="" type="checkbox"/>	Chloroethane	<input checked="" type="checkbox"/>	<input type="checkbox"/>
Cis-1,2-Dichloroethene	<input checked="" type="checkbox"/>	<input checked="" type="checkbox"/>	Cumene	<input type="checkbox"/>	<input checked="" type="checkbox"/>
Dichloromethane	<input type="checkbox"/>	<input checked="" type="checkbox"/>	Ethylbenzene	<input checked="" type="checkbox"/>	<input checked="" type="checkbox"/>
Naphthalene	<input checked="" type="checkbox"/>	<input checked="" type="checkbox"/>	Toluene	<input checked="" type="checkbox"/>	<input checked="" type="checkbox"/>
Trichloroethene	<input checked="" type="checkbox"/>	<input type="checkbox"/>	Vinyl chloride	<input checked="" type="checkbox"/>	<input type="checkbox"/>
Xylenes	<input checked="" type="checkbox"/>	<input checked="" type="checkbox"/>			

**GEORGIA ENVIRONMENTAL PROTECTION DIVISION
HAZARDOUS SITE INVENTORY**

Site Number **10495**

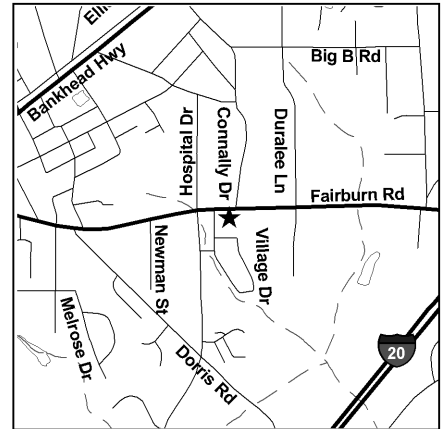
SITE NAME: 5998 Fairburn Road - Dry Cleaners
LOCATION: 5998 Fairburn Road
Douglasville, Douglas County, GA 30134

Latitude 33° 45' 03" N Longitude 84° 43' 46" W

ACREAGE **PARCEL NUMBER** **DATE LISTED**
0.21 005 0015 0063 1/8/1998

LAST KNOWN PROPERTY OWNER:

SAHL, Inc.
5998 Fairburn Rd.
Douglasville, GA 30134



EPD received notification of a release to the following property(s), and determined on the indicated date that the property should be sublisted as part of this site.

PARCEL NAME	ACREAGE	PARCEL NUMBER	DATE LISTED
Sams Emission (6002)	0.39	005 0015 0073	12/21/2015
Visanti Inc.	1.35	005 0015 0076	2/16/2000

STATUS OF CLEANUP ACTIVITIES:

Identified responsible parties are unable or unwilling to conduct the required investigation and/or cleanup under the Hazardous Site Response Act for source materials, soil, and groundwater. EPD may perform these actions using state funding from the Hazardous Waste Trust Fund and may lien the property or pursue cost recovery.

CLEANUP PRIORITY: The Director has designated this site as a Class I

GA EPD DIRECTOR'S DETERMINATION REGARDING CORRECTIVE ACTION:

The Director has determined that this site requires corrective action.

REGULATED SUBSTANCES RELEASED, AND THREATS TO HUMAN HEALTH AND ENVIRONMENT POSED BY THE RELEASE:

This site has a known release of Vinyl chloride in groundwater at levels exceeding the reportable quantity. No human exposure via drinking water is suspected from this release. The nearest drinking water well is between 0.5 and 1 miles from the area affected by the release.

REGULATED SUBSTANCES:

Substance Name	GW	Soil	Substance Name	GW	Soil
Carbon disulfide	<input type="checkbox"/>	<input checked="" type="checkbox"/>	Cis-1,2-Dichloroethene	<input checked="" type="checkbox"/>	<input checked="" type="checkbox"/>
Tetrachloroethene	<input checked="" type="checkbox"/>	<input type="checkbox"/>	Trichloroethene	<input type="checkbox"/>	<input checked="" type="checkbox"/>
Vinyl chloride	<input checked="" type="checkbox"/>	<input type="checkbox"/>			

**GEORGIA ENVIRONMENTAL PROTECTION DIVISION
HAZARDOUS SITE INVENTORY**

Site Number **10497**

SITE NAME: Savannah Dry Cleaners
LOCATION: 4110 Waters Avenue
 Savannah, Chatham County, GA 31404

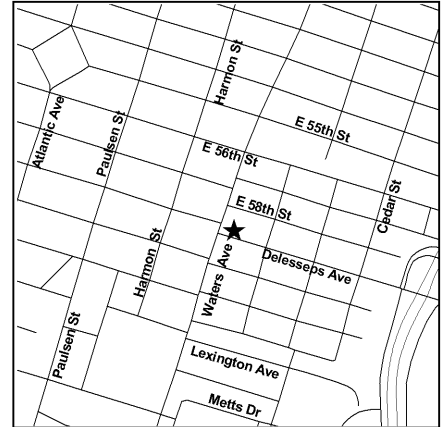
Latitude 32° 02' 13" N Longitude 81° 05' 23" W

ACREAGE **PARCEL NUMBER** **DATE LISTED**
 0.1 2-0097-34-014 2/5/1998

LAST KNOWN PROPERTY OWNER:

Southeastern Family Homes, Inc.
 P.O. Box 212839
 Augusta, GA 30907

William B. Pendergrass
 4110 Waters Avenue
 Savannah, Georgia 31404



EPD received notification of a release to the following property(s), and determined on the indicated date that the property should be sublisted as part of this site.

PARCEL NAME	ACREAGE	PARCEL NUMBER	DATE LISTED
4222 Waters Ave (Southeastern Family Homes, Inc.)	1.66	2-0097-35-014	8/27/2015

STATUS OF CLEANUP ACTIVITIES:

Identified responsible parties are unable or unwilling to conduct the required investigation and/or cleanup under the Hazardous Site Response Act for source materials, soil, and groundwater. EPD may perform these actions using state funding from the Hazardous Waste Trust Fund and may lien the property or pursue cost recovery.

CLEANUP PRIORITY: The Director has designated this site as a Class I

GA EPD DIRECTOR'S DETERMINATION REGARDING CORRECTIVE ACTION:

The Director has determined that this site requires corrective action.

REGULATED SUBSTANCES RELEASED, AND THREATS TO HUMAN HEALTH AND ENVIRONMENT POSED BY THE RELEASE:

This site has a known release of Tetrachloroethene in groundwater at levels exceeding the reportable quantity. No human exposure via drinking water is suspected from this release. The nearest drinking water well is less than 0.5 miles from the area affected by the release.

REGULATED SUBSTANCES:

Substance Name	GW	Soil	Substance Name	GW	Soil
Benzene	<input checked="" type="checkbox"/>	<input type="checkbox"/>	Cis-1,2-Dichloroethene	<input checked="" type="checkbox"/>	<input type="checkbox"/>
Ethylbenzene	<input checked="" type="checkbox"/>	<input type="checkbox"/>	Tetrachloroethene	<input checked="" type="checkbox"/>	<input checked="" type="checkbox"/>
Toluene	<input checked="" type="checkbox"/>	<input type="checkbox"/>	Trichloroethene	<input checked="" type="checkbox"/>	<input type="checkbox"/>

SITE NAME: General Chemical Corporation
LOCATION: 1427 Central Ave.
East Point, Fulton County, GA 30364

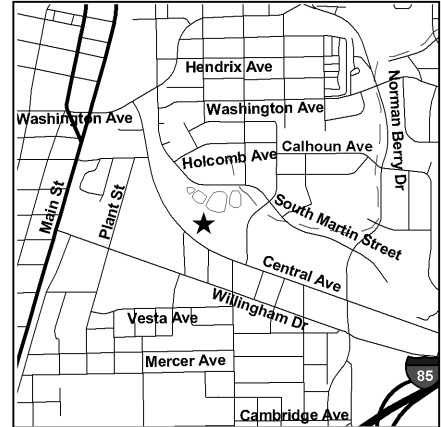
Latitude 33° 40' 15" N Longitude 84° 26' 09" W

ACREAGE	PARCEL NUMBER	DATE LISTED
5.03	14-0131-0001-017-6	2/20/1998
10.086	14-0131-0001-018-4	2/20/1998

LAST KNOWN PROPERTY OWNER:

Martin Street Property c/o SA Recycling LLC
2411 N Glassell St.
Orange, CA 92865

General Chemical LLC
90 East Halsey Road
Parsippany, NJ 07054



STATUS OF CLEANUP ACTIVITIES:

Cleanup activities are being conducted for source materials, soil, and groundwater.

CLEANUP PRIORITY: The Director has designated this site as a Class V

GA EPD DIRECTOR'S DETERMINATION REGARDING CORRECTIVE ACTION:

The Director has determined that this site requires corrective action.

REGULATED SUBSTANCES RELEASED, AND THREATS TO HUMAN HEALTH AND ENVIRONMENT POSED BY THE RELEASE:

The Director has determined that a release of regulated substances from groundwater has posed a threat to a water of the state.

REGULATED SUBSTANCES:

Substance Name	GW	Soil	Substance Name	GW	Soil
Aluminum sulfate	<input checked="" type="checkbox"/>	<input checked="" type="checkbox"/>	Lead	<input checked="" type="checkbox"/>	<input type="checkbox"/>

**GEORGIA ENVIRONMENTAL PROTECTION DIVISION
HAZARDOUS SITE INVENTORY**

Site Number **10499**

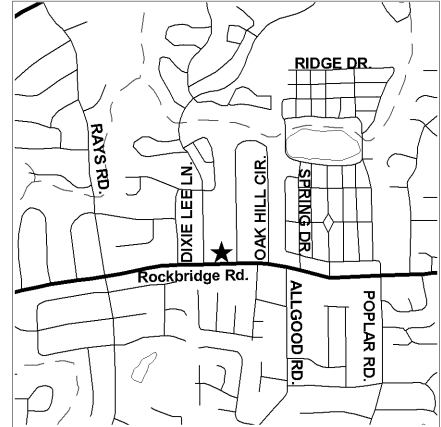
SITE NAME: Eagle Rockbridge Shopping Center
LOCATION: 4450 Rockbridge Road
 Stone Mountain, DeKalb County, GA 30083

Latitude 33° 47' 15" N Longitude 84° 12' 41" W

ACREAGE **PARCEL NUMBER** **DATE LISTED**
 1 1804101071 3/10/1998

LAST KNOWN PROPERTY OWNER:

Main McGee Investment LLC
 1550 North Brown Road Suite 130
 Lawrenceville, GA 30043



STATUS OF CLEANUP ACTIVITIES:

Cleanup activities are being conducted for source materials, soil, and groundwater.

CLEANUP PRIORITY: The Director has designated this site as a Class V

GA EPD DIRECTOR'S DETERMINATION REGARDING CORRECTIVE ACTION:

The Director has determined that this site requires corrective action.

REGULATED SUBSTANCES RELEASED, AND THREATS TO HUMAN HEALTH AND ENVIRONMENT POSED BY THE RELEASE:

This site has a known release of Tetrachloroethene in soil at levels exceeding the reportable quantity. This site has unlimited access. The nearest resident individual is less than 300 feet from the area affected by the release.

REGULATED SUBSTANCES:

Substance Name	GW	Soil	Substance Name	GW	Soil
Cis-1,2-Dichloroethene	<input checked="" type="checkbox"/>	<input checked="" type="checkbox"/>	Tetrachloroethene	<input checked="" type="checkbox"/>	<input checked="" type="checkbox"/>
Trichloroethene	<input checked="" type="checkbox"/>	<input checked="" type="checkbox"/>			

**GEORGIA ENVIRONMENTAL PROTECTION DIVISION
HAZARDOUS SITE INVENTORY**

Site Number **10502**

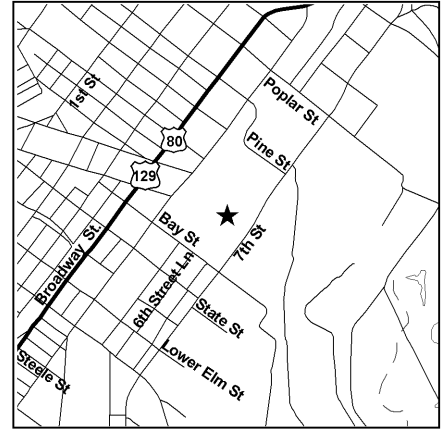
SITE NAME: Transco Railcar Facility (Former)
LOCATION: 861 Seventh Street
Macon, Bibb County, GA 31201

Latitude 32° 49' 34" N Longitude 83° 37' 39" W

ACREAGE 22.52 **PARCEL NUMBER** R081-0091 **DATE LISTED** 3/19/1998

LAST KNOWN PROPERTY OWNER:

CW Development Holdings LLC
P.O Box 6552
Macon, GA 31208



STATUS OF CLEANUP ACTIVITIES:

Cleanup activities are being conducted for source materials and groundwater. Hazardous Site Response Act cleanup levels have been met for soil.

CLEANUP PRIORITY: The Director has designated this site as a Class V

GA EPD DIRECTOR'S DETERMINATION REGARDING CORRECTIVE ACTION:

The Director has determined that this site requires corrective action.

REGULATED SUBSTANCES RELEASED, AND THREATS TO HUMAN HEALTH AND ENVIRONMENT POSED BY THE RELEASE:

This site has a known release of PCBs in soil at levels exceeding the reportable quantity. This site has unlimited access. The nearest resident individual is less than 300 feet from the area affected by the release.

REGULATED SUBSTANCES:

Substance Name	GW	Soil	Substance Name	GW	Soil
Chlorobenzene	<input checked="" type="checkbox"/>	<input type="checkbox"/>	Cis-1,2-Dichloroethene	<input checked="" type="checkbox"/>	<input type="checkbox"/>
Cumene	<input checked="" type="checkbox"/>	<input type="checkbox"/>	Lead	<input type="checkbox"/>	<input checked="" type="checkbox"/>
Naphthalene	<input checked="" type="checkbox"/>	<input type="checkbox"/>	PCBs	<input type="checkbox"/>	<input checked="" type="checkbox"/>
Tetrachloroethene	<input checked="" type="checkbox"/>	<input type="checkbox"/>	Trichloroethene	<input checked="" type="checkbox"/>	<input type="checkbox"/>
Vinyl chloride	<input checked="" type="checkbox"/>	<input type="checkbox"/>			

**GEORGIA ENVIRONMENTAL PROTECTION DIVISION
HAZARDOUS SITE INVENTORY**

Site Number **10505**

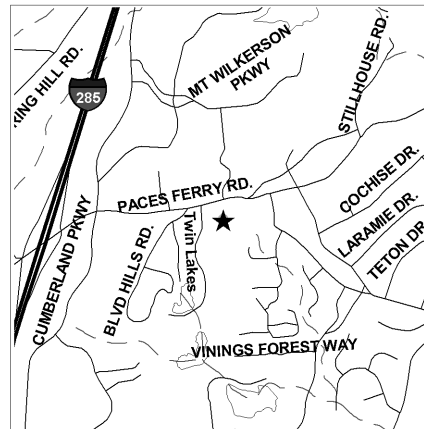
SITE NAME: Station at Vinings (The)
LOCATION: 2810 Paces Ferry Road
Atlanta, Cobb County, GA 30339

Latitude 33° 51' 56" N Longitude 84° 28' 11" W

ACREAGE 3.1 **PARCEL NUMBER** 17090900130 **DATE LISTED** 4/17/1998

LAST KNOWN PROPERTY OWNER:

Noro Vinings LLC, c/o Stream Realty Partners
1115 Howell Mill Rd., NW, Suite 300
Atlanta, GA 30318



STATUS OF CLEANUP ACTIVITIES:

DATA IS INCOMPLETE - PLEASE CHECK!!!!!!!!!!

CLEANUP PRIORITY: The Director has designated this site as a Class V

GA EPD DIRECTOR'S DETERMINATION REGARDING CORRECTIVE ACTION:

The Director has determined that this site requires corrective action.

REGULATED SUBSTANCES RELEASED, AND THREATS TO HUMAN HEALTH AND ENVIRONMENT POSED BY THE RELEASE:

This site has a known release of Vinyl chloride in groundwater at levels exceeding the reportable quantity. No human exposure via drinking water is suspected from this release. The nearest drinking water well is between 1 and 2 miles from the area affected by the release.

This site has a known release of Tetrachloroethene in soil at levels exceeding the reportable quantity. This site has unlimited access. The nearest resident individual is less than 300 feet from the area affected by the release.

REGULATED SUBSTANCES:

Substance Name	GW	Soil	Substance Name	GW	Soil
Cis-1,2-Dichloroethene	<input checked="" type="checkbox"/>	<input type="checkbox"/>	Tetrachloroethene	<input checked="" type="checkbox"/>	<input checked="" type="checkbox"/>
Trichloroethene	<input checked="" type="checkbox"/>	<input type="checkbox"/>	Vinyl chloride	<input checked="" type="checkbox"/>	<input type="checkbox"/>

**GEORGIA ENVIRONMENTAL PROTECTION DIVISION
HAZARDOUS SITE INVENTORY**

Site Number **10508**

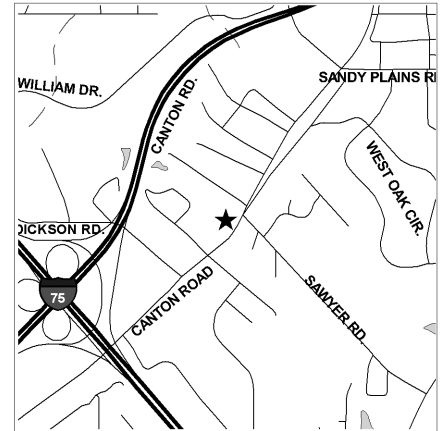
SITE NAME: Aladdin Cleaners
LOCATION: 1525 Canton Road
 Marietta, Cobb County, GA 30066

Latitude 33° 59' 18" N Longitude 84° 31' 55" W

ACREAGE **PARCEL NUMBER** **DATE LISTED**
 2.46 16085400490 7/27/1998

LAST KNOWN PROPERTY OWNER:

Circle "A" Fences Inc.
 1589 Canton Road
 Marietta, GA 30066



STATUS OF CLEANUP ACTIVITIES:

Hazardous Site Response Act cleanup levels have been met for source materials and soil. Identified responsible parties are unable or unwilling to conduct the required investigation and/or cleanup under the Hazardous Site Response Act for groundwater. EPD may perform these actions using state funding from the Hazardous Waste Trust Fund and may lien the property or pursue cost recovery.

CLEANUP PRIORITY: The Director has designated this site as a Class I

GA EPD DIRECTOR'S DETERMINATION REGARDING CORRECTIVE ACTION:

The Director has determined that this site requires corrective action.

REGULATED SUBSTANCES RELEASED, AND THREATS TO HUMAN HEALTH AND ENVIRONMENT POSED BY THE RELEASE:

This site has a known release of Tetrachloroethene in groundwater at levels exceeding the reportable quantity. This release has resulted in known human exposure less than the MCL for Tetrachloroethene.

REGULATED SUBSTANCES:

Substance Name	GW	Soil	Substance Name	GW	Soil
Cis-1,2-Dichloroethene	<input checked="" type="checkbox"/>	<input type="checkbox"/>	Tetrachloroethene	<input checked="" type="checkbox"/>	<input checked="" type="checkbox"/>
Trichloroethene	<input checked="" type="checkbox"/>	<input type="checkbox"/>			

**GEORGIA ENVIRONMENTAL PROTECTION DIVISION
HAZARDOUS SITE INVENTORY**

Site Number **10510**

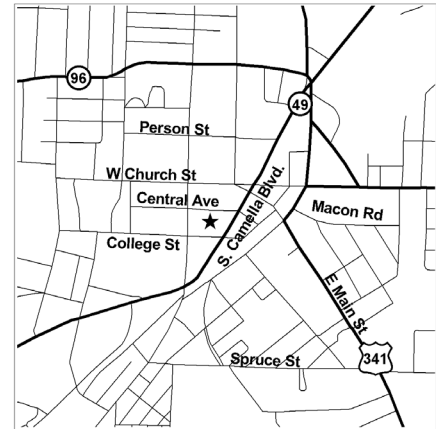
SITE NAME: Star Laundry, Inc. (Fabracare)
LOCATION: 204 S. Camellia Blvd.
Fort Valley, Peach County, GA 31030

Latitude 32° 33' 09" N Longitude 83° 53' 16" W

ACREAGE **PARCEL NUMBER** **DATE LISTED**
0.22 F05D 079 7/30/1998

LAST KNOWN PROPERTY OWNER:

Joel Thame c/o Cedric Clark
315 Hiley Street
Fort Valley, GA 31030



EPD received notification of a release to the following property(s), and determined on the indicated date that the property should be sublisted as part of this site.

PARCEL NAME	ACREAGE	PARCEL NUMBER	DATE LISTED
Camellia & Main Property	1.04	F05D 085	11/2/2001

STATUS OF CLEANUP ACTIVITIES:

Investigations are being conducted to determine how much cleanup is necessary for source materials, soil, and groundwater.

CLEANUP PRIORITY: The Director has designated this site as a Class II

GA EPD DIRECTOR'S DETERMINATION REGARDING CORRECTIVE ACTION:

Pending

REGULATED SUBSTANCES RELEASED, AND THREATS TO HUMAN HEALTH AND ENVIRONMENT POSED BY THE RELEASE:

This site has a known release of Tetrachloroethene in groundwater at levels exceeding the reportable quantity. This release has resulted in known human exposure less than the MCL for Tetrachloroethene.

This site has a known release of Tetrachloroethene in soil at levels exceeding the reportable quantity. This site has unlimited access. The nearest resident individual is less than 300 feet from the area affected by the release.

REGULATED SUBSTANCES:

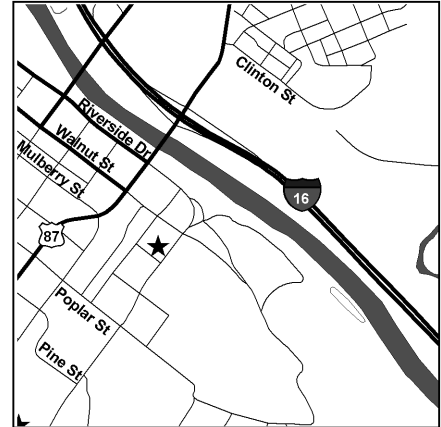
Substance Name	GW	Soil	Substance Name	GW	Soil
Cis-1,2-Dichloroethene	<input checked="" type="checkbox"/>	<input type="checkbox"/>	Tetrachloroethene	<input checked="" type="checkbox"/>	<input checked="" type="checkbox"/>
trans-1,2-Dichloroethene	<input checked="" type="checkbox"/>	<input type="checkbox"/>	Trichloroethene	<input checked="" type="checkbox"/>	<input type="checkbox"/>
Vinyl chloride	<input checked="" type="checkbox"/>	<input type="checkbox"/>			

**GEORGIA ENVIRONMENTAL PROTECTION DIVISION
HAZARDOUS SITE INVENTORY**

Site Number **10511**

SITE NAME: Macon MGP Site
LOCATION: 137 Mulberry Street
Macon, Bibb County, GA 31201

Latitude 32° 50' 04" N Longitude 83° 37' 14" W



ACREAGE	PARCEL NUMBER	DATE LISTED
0.15		
1.73	R0730384	7/24/1998
0.52	R0740200	7/24/1998
4.54	R0740223	7/24/1998

LAST KNOWN PROPERTY OWNER:

Atlanta Gas Light Company
10 Peachtree Plaza
Atlanta, GA 30309

Central City Apartments, LP
2015 Felton Avenue
Macon, GA 31201

Depaul USA, Inc.
P.O. Box 4866
Macon, GA 31208

STATUS OF CLEANUP ACTIVITIES:

Cleanup activities are being conducted for source materials, soil, and groundwater.

CLEANUP PRIORITY: The Director has designated this site as a Class V

GA EPD DIRECTOR'S DETERMINATION REGARDING CORRECTIVE ACTION:

The Director has determined that this site requires corrective action.

REGULATED SUBSTANCES RELEASED, AND THREATS TO HUMAN HEALTH AND ENVIRONMENT POSED BY THE RELEASE:


This site has a known release of Benzo(a)pyrene in soil at levels exceeding the reportable quantity. This site has unlimited access. The nearest resident individual is less than 300 feet from the area affected by the release.

REGULATED SUBSTANCES:

Substance Name	GW	Soil	Substance Name	GW	Soil
1,1,1-Trichloroethane	<input checked="" type="checkbox"/>	<input type="checkbox"/>	2,4-Dimethylphenol	<input checked="" type="checkbox"/>	<input checked="" type="checkbox"/>
Acenaphthene	<input checked="" type="checkbox"/>	<input checked="" type="checkbox"/>	Acenaphthylene	<input checked="" type="checkbox"/>	<input checked="" type="checkbox"/>
Acetone	<input checked="" type="checkbox"/>	<input type="checkbox"/>	Anthracene	<input checked="" type="checkbox"/>	<input checked="" type="checkbox"/>
Arsenic	<input checked="" type="checkbox"/>	<input checked="" type="checkbox"/>	Barium	<input checked="" type="checkbox"/>	<input type="checkbox"/>
Benzene	<input checked="" type="checkbox"/>	<input checked="" type="checkbox"/>	Benzo(a)anthracene	<input type="checkbox"/>	<input type="checkbox"/>
Benzo(a)pyrene	<input type="checkbox"/>	<input checked="" type="checkbox"/>	Benzo(b)fluoranthene	<input type="checkbox"/>	<input checked="" type="checkbox"/>
Benzo(ghi)perylene	<input type="checkbox"/>	<input checked="" type="checkbox"/>	Benzo(k)fluoranthene	<input type="checkbox"/>	<input checked="" type="checkbox"/>
Beryllium	<input checked="" type="checkbox"/>	<input checked="" type="checkbox"/>	Carbon disulfide	<input checked="" type="checkbox"/>	<input type="checkbox"/>
Chloroform	<input checked="" type="checkbox"/>	<input type="checkbox"/>	Chromium	<input checked="" type="checkbox"/>	<input checked="" type="checkbox"/>
Chrysene	<input type="checkbox"/>	<input checked="" type="checkbox"/>	Cyanides (soluble salts and complexes) n.o.s.	<input type="checkbox"/>	<input checked="" type="checkbox"/>
Dibenzo(a,h)anthracene	<input type="checkbox"/>	<input checked="" type="checkbox"/>	Ethylbenzene	<input checked="" type="checkbox"/>	<input checked="" type="checkbox"/>
Fluoranthene	<input checked="" type="checkbox"/>	<input checked="" type="checkbox"/>	Fluorene	<input checked="" type="checkbox"/>	<input checked="" type="checkbox"/>
Indeno(1,2,3-cd)pyrene	<input type="checkbox"/>	<input checked="" type="checkbox"/>	Lead	<input checked="" type="checkbox"/>	<input checked="" type="checkbox"/>
Mercury	<input type="checkbox"/>	<input checked="" type="checkbox"/>	Methyl chloride	<input checked="" type="checkbox"/>	<input type="checkbox"/>
Methyl ethyl ketone	<input checked="" type="checkbox"/>	<input type="checkbox"/>	Naphthalene	<input checked="" type="checkbox"/>	<input checked="" type="checkbox"/>
o-Cresol	<input checked="" type="checkbox"/>	<input checked="" type="checkbox"/>	p-Cresol	<input type="checkbox"/>	<input checked="" type="checkbox"/>
Pyrene	<input checked="" type="checkbox"/>	<input checked="" type="checkbox"/>	Styrene	<input checked="" type="checkbox"/>	<input type="checkbox"/>
Tetrachloroethene	<input checked="" type="checkbox"/>	<input type="checkbox"/>	Toluene	<input checked="" type="checkbox"/>	<input checked="" type="checkbox"/>
Xylenes	<input checked="" type="checkbox"/>	<input checked="" type="checkbox"/>	Zinc	<input checked="" type="checkbox"/>	<input checked="" type="checkbox"/>

GEORGIA ENVIRONMENTAL PROTECTION DIVISION
HAZARDOUS SITE INVENTORY

Site Number **10511**



**GEORGIA ENVIRONMENTAL PROTECTION DIVISION
HAZARDOUS SITE INVENTORY**

Site Number **10513**

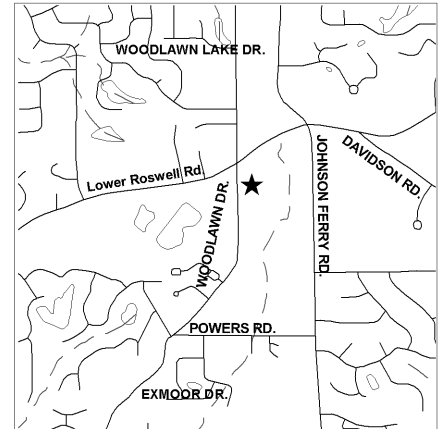
SITE NAME: Circle K Store #5259
LOCATION: 4706 Lower Roswell Road
Marietta, Cobb County, GA 30068

Latitude 33° 57' 53" N Longitude 84° 24' 53" W

ACREAGE 0.54 **PARCEL NUMBER** 01006900250 **DATE LISTED** 9/18/1998

LAST KNOWN PROPERTY OWNER:

Circle K Corporation c/o Brian Leach
P.O. Box 52085 DC 17
Phoenix, AZ 85072-2085



EPD received notification of a release to the following property(s), and determined on the indicated date that the property should be sublisted as part of this site.

PARCEL NAME	ACREAGE	PARCEL NUMBER	DATE LISTED
Timathy W. Hutchinson	0.91	01006900110	3/12/1999
Timathy W. Hutchinson	2.44	01006900280	9/18/1998
Your Extra Attic 4730	1.48	01006900370	3/12/1999

STATUS OF CLEANUP ACTIVITIES:

Cleanup activities are being conducted for source materials, soil, and groundwater.

CLEANUP PRIORITY: The Director has designated this site as a Class II

GA EPD DIRECTOR'S DETERMINATION REGARDING CORRECTIVE ACTION:

Pending

REGULATED SUBSTANCES RELEASED, AND THREATS TO HUMAN HEALTH AND ENVIRONMENT POSED BY THE RELEASE:

This site has a suspected release of Vinyl chloride in soil at levels exceeding the reportable quantity. This site has unlimited access. The nearest resident individual is between 301 and 1000 feet from the area affected by the release.

REGULATED SUBSTANCES:

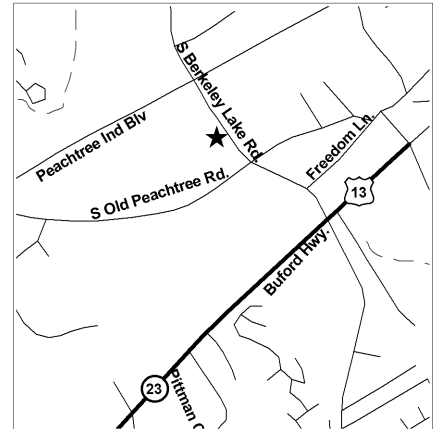
Substance Name	GW	Soil	Substance Name	GW	Soil
1,1-Dichloroethene	<input checked="" type="checkbox"/>	<input type="checkbox"/>	1,2-Dichlorobenzene	<input checked="" type="checkbox"/>	<input type="checkbox"/>
Acetone	<input type="checkbox"/>	<input checked="" type="checkbox"/>	Cis-1,2-Dichloroethene	<input checked="" type="checkbox"/>	<input checked="" type="checkbox"/>
Methyl ethyl ketone	<input type="checkbox"/>	<input checked="" type="checkbox"/>	Tetrachloroethene	<input checked="" type="checkbox"/>	<input checked="" type="checkbox"/>
Toluene	<input type="checkbox"/>	<input checked="" type="checkbox"/>	trans-1,2-Dichloroethene	<input type="checkbox"/>	<input checked="" type="checkbox"/>
Trichloroethene	<input checked="" type="checkbox"/>	<input checked="" type="checkbox"/>	Vinyl chloride	<input checked="" type="checkbox"/>	<input checked="" type="checkbox"/>
Xylenes	<input type="checkbox"/>	<input checked="" type="checkbox"/>			

**GEORGIA ENVIRONMENTAL PROTECTION DIVISION
HAZARDOUS SITE INVENTORY**

Site Number **10515**

SITE NAME: Sechem, Inc.
LOCATION: 4580 S. Berkeley Lake Road
Norcross, Gwinnett County, GA 30092

Latitude 33° 58' 11" N Longitude 84° 10' 59" W



ACREAGE	PARCEL NUMBER	DATE LISTED
3.22	R6269 011	10/23/1998
1	R6269 007	10/23/1998

LAST KNOWN PROPERTY OWNER:

Sechem, Inc.
482 Seven Mile Rd.
Harleyville, SC 29448-3212

South Old Peachtree LLC
7308 Lazy Hammock Way
Flowery Branch, GA 30542-7733

STATUS OF CLEANUP ACTIVITIES:

Cleanup activities are being conducted for source materials, soil, and groundwater.

CLEANUP PRIORITY: The Director has designated this site as a Class V

GA EPD DIRECTOR'S DETERMINATION REGARDING CORRECTIVE ACTION:

The Director has determined that this site requires corrective action.

REGULATED SUBSTANCES RELEASED, AND THREATS TO HUMAN HEALTH AND ENVIRONMENT POSED BY THE RELEASE:

This site has a known release of Benzene in groundwater at levels exceeding the reportable quantity. No human exposure via drinking water is suspected from this release. The nearest drinking water well is between 0.5 and 1 miles from the area affected by the release.

This site has a suspected release of Vinyl chloride in soil at levels exceeding the reportable quantity. This site has unlimited access. The nearest resident individual is between 1001 and 3000 feet from the area affected by the release.

REGULATED SUBSTANCES:

Substance Name	GW	Soil	Substance Name	GW	Soil
1,1,1-Trichloroethane	<input checked="" type="checkbox"/>	<input checked="" type="checkbox"/>	1,1,2-Trichloroethane	<input checked="" type="checkbox"/>	<input checked="" type="checkbox"/>
1,1-Dichloroethane	<input checked="" type="checkbox"/>	<input checked="" type="checkbox"/>	1,1-Dichloroethene	<input checked="" type="checkbox"/>	<input checked="" type="checkbox"/>
1,2,4-Trichlorobenzene	<input checked="" type="checkbox"/>	<input type="checkbox"/>	1,2-Dichlorobenzene	<input checked="" type="checkbox"/>	<input checked="" type="checkbox"/>
1,2-Dichloroethane	<input checked="" type="checkbox"/>	<input type="checkbox"/>	Acetone	<input checked="" type="checkbox"/>	<input checked="" type="checkbox"/>
Benzene	<input checked="" type="checkbox"/>	<input checked="" type="checkbox"/>	Chlorobenzene	<input type="checkbox"/>	<input checked="" type="checkbox"/>
Chloroform	<input checked="" type="checkbox"/>	<input type="checkbox"/>	Cis-1,2-Dichloroethene	<input checked="" type="checkbox"/>	<input checked="" type="checkbox"/>
Cumene	<input type="checkbox"/>	<input checked="" type="checkbox"/>	Dichloromethane	<input checked="" type="checkbox"/>	<input checked="" type="checkbox"/>
Ethylbenzene	<input checked="" type="checkbox"/>	<input checked="" type="checkbox"/>	m-Dichlorobenzene	<input checked="" type="checkbox"/>	<input checked="" type="checkbox"/>
Methyl ethyl ketone	<input checked="" type="checkbox"/>	<input checked="" type="checkbox"/>	Methyl isobutyl ketone	<input checked="" type="checkbox"/>	<input checked="" type="checkbox"/>
Naphthalene	<input checked="" type="checkbox"/>	<input type="checkbox"/>	p-Dichlorobenzene	<input type="checkbox"/>	<input checked="" type="checkbox"/>
Tetrachloroethene	<input checked="" type="checkbox"/>	<input checked="" type="checkbox"/>	Toluene	<input checked="" type="checkbox"/>	<input checked="" type="checkbox"/>
trans-1,2-Dichloroethene	<input checked="" type="checkbox"/>	<input checked="" type="checkbox"/>	Trichloroethene	<input checked="" type="checkbox"/>	<input checked="" type="checkbox"/>
Vinyl chloride	<input checked="" type="checkbox"/>	<input checked="" type="checkbox"/>	Xylenes	<input checked="" type="checkbox"/>	<input checked="" type="checkbox"/>

**GEORGIA ENVIRONMENTAL PROTECTION DIVISION
HAZARDOUS SITE INVENTORY**

Site Number **10518**

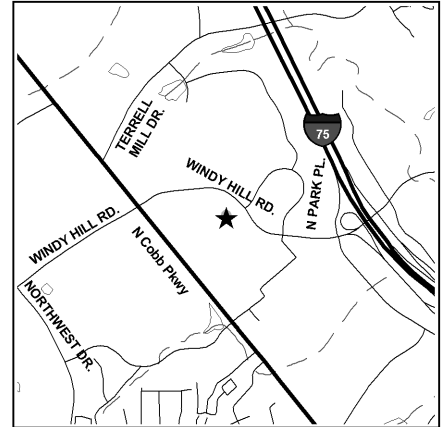
SITE NAME: North Park Pavilion Shopping Center
LOCATION: 2468 Windy Hill Road
Marietta, Cobb County, GA 30067

Latitude 33° 54' 09" N Longitude 84° 28' 54" W

ACREAGE **PARCEL NUMBER** **DATE LISTED**
1.423 17080400040 1/5/1999

LAST KNOWN PROPERTY OWNER:

North Park 1, LLLP, c/o Bassem S. Najjar,
Registered Agent
747 Miami Circle
Atlanta, GA 30324



STATUS OF CLEANUP ACTIVITIES:

Identified responsible parties are unable or unwilling to conduct the required investigation and/or cleanup under the Hazardous Site Response Act for source materials, soil, and groundwater. EPD may perform these actions using state funding from the Hazardous Waste Trust Fund and may lien the property or pursue cost recovery.

CLEANUP PRIORITY: The Director has designated this site as a Class II

GA EPD DIRECTOR'S DETERMINATION REGARDING CORRECTIVE ACTION:

Pending

REGULATED SUBSTANCES RELEASED, AND THREATS TO HUMAN HEALTH AND ENVIRONMENT POSED BY THE RELEASE:

This site has a known release of Tetrachloroethene in groundwater at levels exceeding the reportable quantity. No human exposure via drinking water is suspected from this release. The nearest drinking water well is between 0.5 and 1 miles from the area affected by the release.

This site has a known release of Tetrachloroethene in soil at levels exceeding the reportable quantity. This site has unlimited access. The nearest resident individual is less than 300 feet from the area affected by the release.

REGULATED SUBSTANCES:

Substance Name	GW	Soil	Substance Name	GW	Soil
Chloroform	<input checked="" type="checkbox"/>	<input type="checkbox"/>	Dibromochloromethane	<input checked="" type="checkbox"/>	<input type="checkbox"/>
Dichlorobromomethane	<input checked="" type="checkbox"/>	<input type="checkbox"/>	Tetrachloroethene	<input checked="" type="checkbox"/>	<input checked="" type="checkbox"/>
Trichloroethene	<input checked="" type="checkbox"/>	<input type="checkbox"/>			

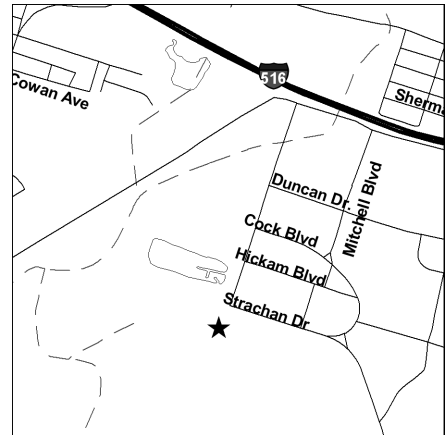
SITE NAME: Hunter Army Airfield - MCA Barracks
LOCATION: Strachan Ave. & Douglas St.
Savannah, Chatham County, GA 31405

Latitude 32° 01' 32" N Longitude 81° 08' 14" W

ACREAGE 70 **PARCEL NUMBER** 2-0165-01-001 **DATE LISTED** 1/12/1999

LAST KNOWN PROPERTY OWNER:

Dept. of Army - HQ's 3rd Infantry Division and Fort Stewart
1550 Veterans Pkwy, Bldg #1137
Fort Stewart, GA 31314-4927



EPD received notification of a release to the following property(s), and determined on the indicated date that the property should be sublisted as part of this site.

PARCEL NAME	ACREAGE	PARCEL NUMBER	DATE LISTED
Hunter Army Airfield - SFO	70	2-0165-01-001	2/25/2000

STATUS OF CLEANUP ACTIVITIES:

Cleanup activities are being conducted for source materials, soil, and groundwater.

CLEANUP PRIORITY: The Director has designated this site as a Class II

GA EPD DIRECTOR'S DETERMINATION REGARDING CORRECTIVE ACTION:

Pending

REGULATED SUBSTANCES RELEASED, AND THREATS TO HUMAN HEALTH AND ENVIRONMENT POSED BY THE RELEASE:

This site has a known release of Benzene in groundwater at levels exceeding the reportable quantity. No human exposure via drinking water is suspected from this release. The nearest drinking water well is less than 0.5 miles from the area affected by the release.

REGULATED SUBSTANCES:

Substance Name	GW	Soil	Substance Name	GW	Soil
Acetone	<input checked="" type="checkbox"/>	<input type="checkbox"/>	Benzene	<input checked="" type="checkbox"/>	<input type="checkbox"/>
Chloroform	<input checked="" type="checkbox"/>	<input type="checkbox"/>	Cis-1,2-Dichloroethene	<input checked="" type="checkbox"/>	<input type="checkbox"/>
Cumene	<input checked="" type="checkbox"/>	<input type="checkbox"/>	Dichloromethane	<input checked="" type="checkbox"/>	<input checked="" type="checkbox"/>
Ethylbenzene	<input checked="" type="checkbox"/>	<input type="checkbox"/>	Lead	<input type="checkbox"/>	<input checked="" type="checkbox"/>
Methyl bromide	<input checked="" type="checkbox"/>	<input type="checkbox"/>	Methyl chloride	<input checked="" type="checkbox"/>	<input type="checkbox"/>
Methyl ethyl ketone	<input checked="" type="checkbox"/>	<input type="checkbox"/>	Naphthalene	<input checked="" type="checkbox"/>	<input type="checkbox"/>
Tetrachloroethene	<input checked="" type="checkbox"/>	<input type="checkbox"/>	Toluene	<input checked="" type="checkbox"/>	<input type="checkbox"/>
Trichloroethene	<input checked="" type="checkbox"/>	<input type="checkbox"/>	Xylenes	<input checked="" type="checkbox"/>	<input type="checkbox"/>

**GEORGIA ENVIRONMENTAL PROTECTION DIVISION
HAZARDOUS SITE INVENTORY**

Site Number **10523**

SITE NAME: American Amalgamated-Executive Dry Cleaners
LOCATION: 3880 Lawrenceville Highway
Lawrenceville, Gwinnett County, GA 30044

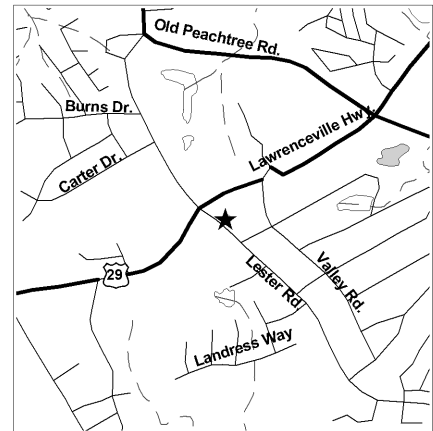
Latitude 33° 54' 25" N Longitude 84° 06' 31" W

ACREAGE	PARCEL NUMBER	DATE LISTED
7.32	R6131A023	2/11/1999
0.53	R6131A503	2/11/1999

LAST KNOWN PROPERTY OWNER:

SW Farms, LLC
P.O. Box 279
Lilburn, GA 30048

Olympia Management, Inc.
P.O. Box 279
Lilburn, GA 30048



STATUS OF CLEANUP ACTIVITIES:

Cleanup activities are being conducted for source materials, soil, and groundwater.

CLEANUP PRIORITY: The Director has designated this site as a Class V

GA EPD DIRECTOR'S DETERMINATION REGARDING CORRECTIVE ACTION:

The Director has determined that this site requires corrective action.

REGULATED SUBSTANCES RELEASED, AND THREATS TO HUMAN HEALTH AND ENVIRONMENT POSED BY THE RELEASE:

This site has a known release of Vinyl chloride in groundwater at levels exceeding the reportable quantity. No human exposure via drinking water is suspected from this release. The nearest drinking water well is between 1 and 2 miles from the area affected by the release.

This site has a known release of Vinyl chloride in soil at levels exceeding the reportable quantity. This site has unlimited access. The nearest resident individual is less than 300 feet from the area affected by the release.

REGULATED SUBSTANCES:

Substance Name	GW	Soil	Substance Name	GW	Soil
1,2-Dichloroethane	<input checked="" type="checkbox"/>	<input type="checkbox"/>	Cis-1,2-Dichloroethene	<input checked="" type="checkbox"/>	<input checked="" type="checkbox"/>
Tetrachloroethene	<input checked="" type="checkbox"/>	<input checked="" type="checkbox"/>	Trichloroethene	<input checked="" type="checkbox"/>	<input checked="" type="checkbox"/>
Vinyl chloride	<input checked="" type="checkbox"/>	<input checked="" type="checkbox"/>			

**GEORGIA ENVIRONMENTAL PROTECTION DIVISION
HAZARDOUS SITE INVENTORY**

Site Number **10524**

SITE NAME: Wheelers Manufacturing Company, Inc.
LOCATION: 2889 Waterville Road
Macon, Bibb County, GA 31206

Latitude 32° 48' 32" N Longitude 83° 38' 14" W

ACREAGE	PARCEL NUMBER	DATE LISTED
0.92	Q0910570100 G2	2/16/1999
0.92	Q0910540100 G1	2/16/1999
2.3	Q0910454100 BB	2/16/1999

LAST KNOWN PROPERTY OWNER:

Charles H. Wheeler
5659 Zebulon Road
Macon, GA 31220

Charles A. Wheeler Sr.
1322 Antlers Path
Macon, GA 31220



STATUS OF CLEANUP ACTIVITIES:

Identified responsible parties are unable or unwilling to conduct the required investigation and/or cleanup under the Hazardous Site Response Act for source materials, soil, and groundwater. EPD may perform these actions using state funding from the Hazardous Waste Trust Fund and may lien the property or pursue cost recovery.

CLEANUP PRIORITY: The Director has designated this site as a Class I

GA EPD DIRECTOR'S DETERMINATION REGARDING CORRECTIVE ACTION:

The Director has determined that this site requires corrective action.

REGULATED SUBSTANCES RELEASED, AND THREATS TO HUMAN HEALTH AND ENVIRONMENT POSED BY THE RELEASE:

This site has a known release of Trichloroethene in groundwater at levels exceeding the reportable quantity. No human exposure via drinking water is suspected from this release. The nearest drinking water well is less than 0.5 miles from the area affected by the release.

REGULATED SUBSTANCES:

Substance Name	GW	Soil	Substance Name	GW	Soil
Lead	<input type="checkbox"/>	<input checked="" type="checkbox"/>	Trichloroethene	<input checked="" type="checkbox"/>	<input type="checkbox"/>

**GEORGIA ENVIRONMENTAL PROTECTION DIVISION
HAZARDOUS SITE INVENTORY**

Site Number **10538**

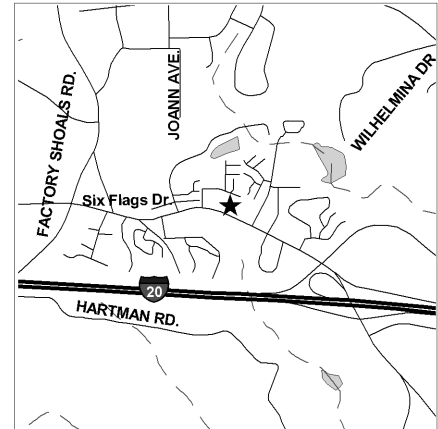
SITE NAME: Flags Village Shopping Center
LOCATION: 356 Riverside Pkwy
Austell, Cobb County, GA 30168

Latitude 33° 46' 40" N Longitude 84° 33' 57" W

ACREAGE **PARCEL NUMBER** **DATE LISTED**
1.5 18059100070 7/30/1999

LAST KNOWN PROPERTY OWNER:

KKR Sons, LLC
2021 Paperbirch Cove
Grayson, GA 30017



EPD received notification of a release to the following property(s), and determined on the indicated date that the property should be sublisted as part of this site.

PARCEL NAME	ACREAGE	PARCEL NUMBER	DATE LISTED
Best Value Food Mart & Church's Chicken	0.76	18059100060	9/1/2015
Fleetwood Carwash, 357 Six Flags Drive, Austell	0.35	18059100090	11/19/2010
Premier Child Care	0.82	18059100450	7/30/1999

STATUS OF CLEANUP ACTIVITIES:

Hazardous Site Response Act cleanup levels have been met for source materials and soil. Identified responsible parties are unable or unwilling to conduct the required investigation and/or cleanup under the Hazardous Site Response Act for groundwater. EPD may perform these actions using state funding from the Hazardous Waste Trust Fund and may lien the property or pursue cost recovery.

CLEANUP PRIORITY: The Director has designated this site as a Class I

GA EPD DIRECTOR'S DETERMINATION REGARDING CORRECTIVE ACTION:

The Director has determined that this site requires corrective action.

REGULATED SUBSTANCES RELEASED, AND THREATS TO HUMAN HEALTH AND ENVIRONMENT POSED BY THE RELEASE:

This site has a known release of Tetrachloroethene in groundwater at levels exceeding the reportable quantity. No human exposure via drinking water is suspected from this release. The nearest drinking water well is between 0.5 and 1 miles from the area affected by the release.

REGULATED SUBSTANCES:

Substance Name	GW	Soil	Substance Name	GW	Soil
Benzene	<input checked="" type="checkbox"/>	<input type="checkbox"/>	Chloroform	<input checked="" type="checkbox"/>	<input type="checkbox"/>
Cis-1,2-Dichloroethene	<input checked="" type="checkbox"/>	<input type="checkbox"/>	Tetrachloroethene	<input checked="" type="checkbox"/>	<input checked="" type="checkbox"/>
Toluene	<input checked="" type="checkbox"/>	<input type="checkbox"/>	Xylenes	<input checked="" type="checkbox"/>	<input type="checkbox"/>

**GEORGIA ENVIRONMENTAL PROTECTION DIVISION
HAZARDOUS SITE INVENTORY**

Site Number **10540**

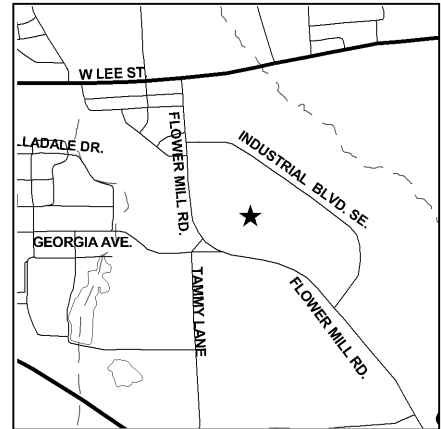
SITE NAME: Dawson Manufacturing Company
LOCATION: 300 Industrial Boulevard, SE
 Dawson, Terrell County, GA 39842

Latitude 31° 46' 00" N Longitude 84° 25' 10" W

ACREAGE 40 **PARCEL NUMBER** 042-033 **DATE LISTED** 5/7/1999

LAST KNOWN PROPERTY OWNER:

Dawson Manufacturing Company
 1042 N. Crystal Ave.
 Benton Harbor, MI 49023



STATUS OF CLEANUP ACTIVITIES:

Cleanup activities are being conducted for source materials, soil, and groundwater.

CLEANUP PRIORITY: The Director has designated this site as a Class V

GA EPD DIRECTOR'S DETERMINATION REGARDING CORRECTIVE ACTION:

The Director has determined that this site requires corrective action.

REGULATED SUBSTANCES RELEASED, AND THREATS TO HUMAN HEALTH AND ENVIRONMENT POSED BY THE RELEASE:

This site has a known release of Trichloroethene in groundwater at levels exceeding the reportable quantity. No human exposure via drinking water is suspected from this release. The nearest drinking water well is less than 0.5 miles from the area affected by the release.

REGULATED SUBSTANCES:

Substance Name	GW	Soil	Substance Name	GW	Soil
1,1,1-Trichloroethane	<input checked="" type="checkbox"/>	<input type="checkbox"/>	1,1-Dichloroethane	<input checked="" type="checkbox"/>	<input type="checkbox"/>
1,1-Dichloroethene	<input checked="" type="checkbox"/>	<input type="checkbox"/>	Benzene	<input checked="" type="checkbox"/>	<input checked="" type="checkbox"/>
Chlorobenzene	<input checked="" type="checkbox"/>	<input type="checkbox"/>	Cis-1,2-Dichloroethene	<input checked="" type="checkbox"/>	<input checked="" type="checkbox"/>
Cumene	<input type="checkbox"/>	<input checked="" type="checkbox"/>	Tetrachloroethene	<input checked="" type="checkbox"/>	<input type="checkbox"/>
Toluene	<input checked="" type="checkbox"/>	<input type="checkbox"/>	trans-1,2-Dichloroethene	<input checked="" type="checkbox"/>	<input type="checkbox"/>
Trichloroethene	<input checked="" type="checkbox"/>	<input checked="" type="checkbox"/>	Xylenes	<input checked="" type="checkbox"/>	<input checked="" type="checkbox"/>

**GEORGIA ENVIRONMENTAL PROTECTION DIVISION
HAZARDOUS SITE INVENTORY**

Site Number **10542**

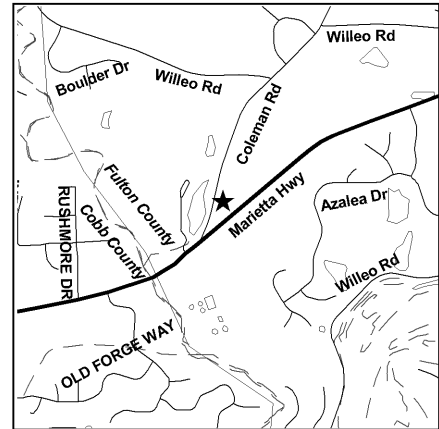
SITE NAME: Roswell Station
LOCATION: 1000 Marietta Highway
Roswell, Fulton County, GA 30075

Latitude 34° 00' 19" N Longitude 84° 23' 26" W

ACREAGE **PARCEL NUMBER** **DATE LISTED**
1.06 12-1620-0233-060-6 4/7/1999

LAST KNOWN PROPERTY OWNER:

Roswell Business Corner LLC c/o Mohammed Firoj
310 Farm Track
Roswell, GA 30075



EPD received notification of a release to the following property(s), and determined on the indicated date that the property should be sublisted as part of this site.

PARCEL NAME	ACREAGE	PARCEL NUMBER	DATE LISTED
1050 Marietta Hwy.	1.74	12-1620-0233-007-7	12/10/1999
1030 Marietta Hwy.	37.22	12-1620-0232-042-5	12/10/1999

STATUS OF CLEANUP ACTIVITIES:

Investigations are being conducted to determine how much cleanup is necessary for source materials, soil, and groundwater.

CLEANUP PRIORITY: The Director has designated this site as a Class V

GA EPD DIRECTOR'S DETERMINATION REGARDING CORRECTIVE ACTION:

The Director has determined that this site requires corrective action.

REGULATED SUBSTANCES RELEASED, AND THREATS TO HUMAN HEALTH AND ENVIRONMENT POSED BY THE RELEASE:

This site has a known release of Vinyl chloride in groundwater at levels exceeding the reportable quantity. No human exposure via drinking water is suspected from this release. The nearest drinking water well is between 2 and 3 miles from the area affected by the release.

This site has a known release of Tetrachloroethene in soil at levels exceeding the reportable quantity. This site has unlimited access. The nearest resident individual is between 301 and 1000 feet from the area affected by the release.

REGULATED SUBSTANCES:

Substance Name	GW	Soil	Substance Name	GW	Soil
1,1-Dichloroethane	<input checked="" type="checkbox"/>	<input type="checkbox"/>	Benzene	<input checked="" type="checkbox"/>	<input checked="" type="checkbox"/>
Dichloromethane	<input type="checkbox"/>	<input checked="" type="checkbox"/>	Ethylbenzene	<input checked="" type="checkbox"/>	<input checked="" type="checkbox"/>
Methyl chloride	<input checked="" type="checkbox"/>	<input type="checkbox"/>	Tetrachloroethene	<input checked="" type="checkbox"/>	<input checked="" type="checkbox"/>
Toluene	<input checked="" type="checkbox"/>	<input checked="" type="checkbox"/>	trans-1,2-Dichloroethene	<input checked="" type="checkbox"/>	<input type="checkbox"/>
Trichloroethene	<input checked="" type="checkbox"/>	<input checked="" type="checkbox"/>	Vinyl chloride	<input checked="" type="checkbox"/>	<input type="checkbox"/>
Xylenes	<input checked="" type="checkbox"/>	<input checked="" type="checkbox"/>			

**GEORGIA ENVIRONMENTAL PROTECTION DIVISION
HAZARDOUS SITE INVENTORY**

Site Number **10543**

SITE NAME: United Technologies Automotive, Inc.
LOCATION: 1884 Warrenton Hwy NW
 P. O. Box 1145
 Thomson, McDuffie County, GA 30824

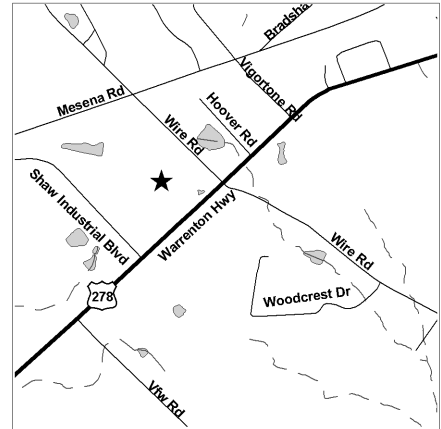
Latitude 33° 27' 01" N Longitude 82° 32' 20" W

ACREAGE 36.4
PARCEL NUMBER 00200056

DATE LISTED
 4/12/1999

LAST KNOWN PROPERTY OWNER:

H. P. Pelzer (Automotive Systems Inc.)
 1175 Crooks Road
 Troy, MI 48084



STATUS OF CLEANUP ACTIVITIES:

Hazardous Site Response Act cleanup levels have been met for source materials and soil. Cleanup activities are being conducted for groundwater.

CLEANUP PRIORITY: The Director has designated this site as a Class V

GA EPD DIRECTOR'S DETERMINATION REGARDING CORRECTIVE ACTION:

The Director has determined that this site requires corrective action.

REGULATED SUBSTANCES RELEASED, AND THREATS TO HUMAN HEALTH AND ENVIRONMENT POSED BY THE RELEASE:

This site has a known release of 1,1-Dichloroethene in groundwater at levels exceeding the reportable quantity. No human exposure via drinking water is suspected from this release. The nearest drinking water well is less than 0.5 miles from the area affected by the release.

REGULATED SUBSTANCES:

Substance Name	GW	Soil	Substance Name	GW	Soil
1,1-Dichloroethene	<input checked="" type="checkbox"/>	<input checked="" type="checkbox"/>	Benzene	<input checked="" type="checkbox"/>	<input type="checkbox"/>
Cis-1,2-Dichloroethene	<input checked="" type="checkbox"/>	<input type="checkbox"/>	Naphthalene	<input checked="" type="checkbox"/>	<input type="checkbox"/>
Trichloroethene	<input checked="" type="checkbox"/>	<input type="checkbox"/>	Vinyl chloride	<input checked="" type="checkbox"/>	<input type="checkbox"/>

**GEORGIA ENVIRONMENTAL PROTECTION DIVISION
HAZARDOUS SITE INVENTORY**

Site Number **10547**

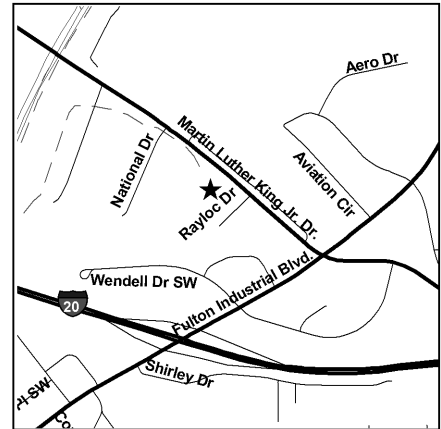
SITE NAME: Rayloc Facility
LOCATION: 600 Rayloc Drive
Atlanta, Fulton County, GA 30336

Latitude 33° 46' 18" N Longitude 84° 31' 29" W

ACREAGE 10.34 **PARCEL NUMBER** 14F-0053-LL-008-5 **DATE LISTED** 6/11/1999

LAST KNOWN PROPERTY OWNER:

LRL Holdings Georgia, LLC
2900 Patio Drive
Houston, TX 77017



EPD received notification of a release to the following property(s), and determined on the indicated date that the property should be sublisted as part of this site.

PARCEL NAME	ACREAGE	PARCEL NUMBER	DATE LISTED
Printpack, Inc	6.23	14F-0052-LL-003-7	8/18/2009

STATUS OF CLEANUP ACTIVITIES:

Cleanup activities are being conducted for source materials, soil, and groundwater.

CLEANUP PRIORITY: The Director has designated this site as a Class V

GA EPD DIRECTOR'S DETERMINATION REGARDING CORRECTIVE ACTION:

The Director has determined that this site requires corrective action.

REGULATED SUBSTANCES RELEASED, AND THREATS TO HUMAN HEALTH AND ENVIRONMENT POSED BY THE RELEASE:

This site has a known release of Vinyl chloride in groundwater at levels exceeding the reportable quantity. No human exposure via drinking water is suspected from this release. The nearest drinking water well is between 1 and 2 miles from the area affected by the release.

REGULATED SUBSTANCES:

Substance Name	GW	Soil	Substance Name	GW	Soil
1,1,1-Trichloroethane	<input checked="" type="checkbox"/>	<input type="checkbox"/>	1,1,2,2-Tetrachloroethane	<input checked="" type="checkbox"/>	<input type="checkbox"/>
1,1,2-Trichloroethane	<input checked="" type="checkbox"/>	<input type="checkbox"/>	1,1-Dichloroethane	<input checked="" type="checkbox"/>	<input checked="" type="checkbox"/>
1,1-Dichloroethene	<input checked="" type="checkbox"/>	<input type="checkbox"/>	Acetone	<input checked="" type="checkbox"/>	<input checked="" type="checkbox"/>
Benzene	<input checked="" type="checkbox"/>	<input type="checkbox"/>	Chlorobenzene	<input checked="" type="checkbox"/>	<input type="checkbox"/>
Cis-1,2-Dichloroethene	<input checked="" type="checkbox"/>	<input checked="" type="checkbox"/>	Dibromochloropropane	<input checked="" type="checkbox"/>	<input type="checkbox"/>
Dichloromethane	<input checked="" type="checkbox"/>	<input checked="" type="checkbox"/>	Ethylbenzene	<input checked="" type="checkbox"/>	<input checked="" type="checkbox"/>
Methyl chloride	<input checked="" type="checkbox"/>	<input type="checkbox"/>	Styrene	<input checked="" type="checkbox"/>	<input checked="" type="checkbox"/>
Tetrachloroethene	<input checked="" type="checkbox"/>	<input checked="" type="checkbox"/>	Toluene	<input checked="" type="checkbox"/>	<input checked="" type="checkbox"/>
trans-1,2-Dichloroethene	<input checked="" type="checkbox"/>	<input checked="" type="checkbox"/>	Trichloroethene	<input checked="" type="checkbox"/>	<input checked="" type="checkbox"/>
Vinyl chloride	<input checked="" type="checkbox"/>	<input checked="" type="checkbox"/>	Xylenes	<input checked="" type="checkbox"/>	<input checked="" type="checkbox"/>

**GEORGIA ENVIRONMENTAL PROTECTION DIVISION
HAZARDOUS SITE INVENTORY**

Site Number **10548**

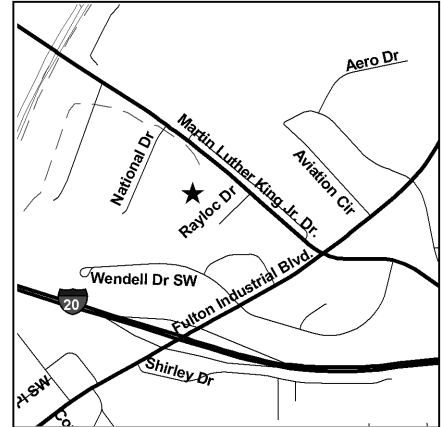
SITE NAME: RentRite Property
LOCATION: 4220 Martin Luther King, Jr. Drive
Atlanta, Fulton County, GA 30378

Latitude 33° 46' 22" N Longitude 84° 31' 35" W

ACREAGE **PARCEL NUMBER** **DATE LISTED**
9.97 14F-0053-LL-022-6 6/11/1999

LAST KNOWN PROPERTY OWNER:

RentRite Holding Company, Inc.
4220 MLK, Jr. Dr.
Atlanta, GA 30336



STATUS OF CLEANUP ACTIVITIES:

Cleanup activities are being conducted for source materials, soil, and groundwater.

CLEANUP PRIORITY: The Director has designated this site as a Class II

GA EPD DIRECTOR'S DETERMINATION REGARDING CORRECTIVE ACTION:

Pending

REGULATED SUBSTANCES RELEASED, AND THREATS TO HUMAN HEALTH AND ENVIRONMENT POSED BY THE RELEASE:

This site has a known release of Vinyl chloride in groundwater at levels exceeding the reportable quantity. No human exposure via drinking water is suspected from this release. The nearest drinking water well is between 1 and 2 miles from the area affected by the release.

REGULATED SUBSTANCES:

Substance Name	GW	Soil	Substance Name	GW	Soil
Dichloromethane	<input checked="" type="checkbox"/>	<input type="checkbox"/>	Tetrachloroethene	<input checked="" type="checkbox"/>	<input type="checkbox"/>
Trichloroethene	<input checked="" type="checkbox"/>	<input type="checkbox"/>	Vinyl chloride	<input checked="" type="checkbox"/>	<input type="checkbox"/>

**GEORGIA ENVIRONMENTAL PROTECTION DIVISION
HAZARDOUS SITE INVENTORY**

Site Number **10553**

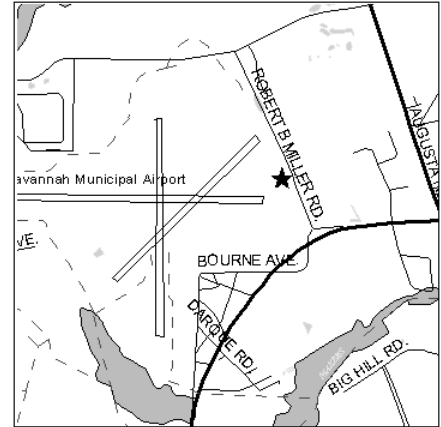
SITE NAME: Georgia Air National Guard-Savannah-Site 8
LOCATION: East of Bldg. 1911 in vicinity drainage ditch
 Savannah, Chatham County, GA 31408

Latitude 32° 07' 47" N Longitude 81° 11' 09" W

ACREAGE 1 **PARCEL NUMBER** 2-0984-01-001 **DATE LISTED** 9/15/1999

LAST KNOWN PROPERTY OWNER:

Savannah Airport Commission (Attn: Bill Johnson)
 400 Airways Avenue
 Savannah, GA 31408



STATUS OF CLEANUP ACTIVITIES:

Cleanup activities are being conducted for source materials, soil, and groundwater.

CLEANUP PRIORITY: The Director has designated this site as a Class II

GA EPD DIRECTOR'S DETERMINATION REGARDING CORRECTIVE ACTION:

Pending

REGULATED SUBSTANCES RELEASED, AND THREATS TO HUMAN HEALTH AND ENVIRONMENT POSED BY THE RELEASE:

This site has a known release of Lead in groundwater at levels exceeding the reportable quantity. No human exposure via drinking water is suspected from this release. The nearest drinking water well is between 1 and 2 miles from the area affected by the release.

REGULATED SUBSTANCES:

Substance Name	GW	Soil	Substance Name	GW	Soil
Benzene	<input checked="" type="checkbox"/>	<input type="checkbox"/>	Beryllium	<input checked="" type="checkbox"/>	<input checked="" type="checkbox"/>
Chromium	<input checked="" type="checkbox"/>	<input checked="" type="checkbox"/>	Cis-1,2-Dichloroethene	<input checked="" type="checkbox"/>	<input checked="" type="checkbox"/>
Lead	<input checked="" type="checkbox"/>	<input checked="" type="checkbox"/>	Mercury	<input type="checkbox"/>	<input checked="" type="checkbox"/>
Naphthalene	<input checked="" type="checkbox"/>	<input type="checkbox"/>	Tetrachloroethene	<input checked="" type="checkbox"/>	<input type="checkbox"/>
Trichloroethene	<input checked="" type="checkbox"/>	<input checked="" type="checkbox"/>	Vinyl chloride	<input checked="" type="checkbox"/>	<input type="checkbox"/>

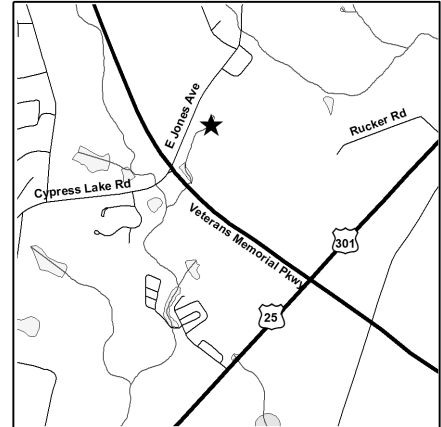
SITE NAME: Louisiana Pacific Corp. - Statesboro
LOCATION: Veterans Memorial Parkway
Statesboro, Bulloch County, GA 30458

Latitude 32° 25' 11" N Longitude 81° 48' 15" W

ACREAGE 12.5 **PARCEL NUMBER** MS42000007 001 **DATE LISTED** 8/24/1999

LAST KNOWN PROPERTY OWNER:

Louisiana Pacific Corp.
414 Union St., Suite 2000
Nashville, TN 37219



STATUS OF CLEANUP ACTIVITIES:

Hazardous Site Response Act cleanup levels have been met for source materials and soil. Cleanup activities are being conducted for groundwater.

CLEANUP PRIORITY: The Director has designated this site as a Class V

GA EPD DIRECTOR'S DETERMINATION REGARDING CORRECTIVE ACTION:

The Director has determined that this site requires corrective action.

REGULATED SUBSTANCES RELEASED, AND THREATS TO HUMAN HEALTH AND ENVIRONMENT POSED BY THE RELEASE:

This site has a known release of Pentachlorophenol in groundwater at levels exceeding the reportable quantity. No human exposure via drinking water is suspected from this release. The nearest drinking water well is less than 0.5 miles from the area affected by the release.

This site has a known release of Arsenic in soil at levels exceeding the reportable quantity. This site has limited access. The nearest resident individual is between 301 and 1000 feet from the area affected by the release.

REGULATED SUBSTANCES:

Substance Name	GW	Soil	Substance Name	GW	Soil
2,3,4,6-Tetrachlorophenol	<input checked="" type="checkbox"/>	<input checked="" type="checkbox"/>	Arsenic	<input type="checkbox"/>	<input checked="" type="checkbox"/>
Pentachlorophenol	<input checked="" type="checkbox"/>	<input checked="" type="checkbox"/>			

SITE NAME: Albany Warehouse Company Site
LOCATION: 1701 North Washington Street
Albany, Dougherty County, GA 31701

Latitude 31° 36' 05" N Longitude 84° 09' 15" W

ACREAGE 25.41 **PARCEL NUMBER** 000KK/00003/001 **DATE LISTED** 8/23/1999

LAST KNOWN PROPERTY OWNER:

Shopworks LLC / Whitehill International, LLC
2334 Lake Park Drive
Albany, GA 31707



STATUS OF CLEANUP ACTIVITIES:

Hazardous Site Response Act cleanup levels have been met for source materials and soil. Cleanup activities are being conducted for groundwater.

CLEANUP PRIORITY: The Director has designated this site as a Class I

GA EPD DIRECTOR'S DETERMINATION REGARDING CORRECTIVE ACTION:

The Director has determined that this site requires corrective action.

REGULATED SUBSTANCES RELEASED, AND THREATS TO HUMAN HEALTH AND ENVIRONMENT POSED BY THE RELEASE:

This site has a known release of Lead in groundwater at levels exceeding the reportable quantity. No human exposure via drinking water is suspected from this release. The nearest drinking water well is less than 0.5 miles from the area affected by the release.

This site has a known release of Lead in soil at levels exceeding the reportable quantity. This site has unlimited access. The nearest resident individual is between 301 and 1000 feet from the area affected by the release.

REGULATED SUBSTANCES:

Substance Name	GW	Soil	Substance Name	GW	Soil
Arsenic	<input checked="" type="checkbox"/>	<input checked="" type="checkbox"/>	Cadmium	<input checked="" type="checkbox"/>	<input type="checkbox"/>
Lead	<input checked="" type="checkbox"/>	<input checked="" type="checkbox"/>			

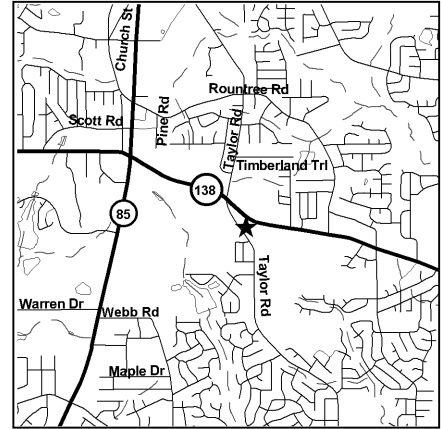
SITE NAME: Pavilion Cleaners, Riverdale Mall
LOCATION: 286 Hwy. 138
Riverdale, Clayton County, GA 30274

Latitude 33° 32' 34" N Longitude 84° 24' 06" W

ACREAGE 7.242 **PARCEL NUMBER** 13203D C003 **DATE LISTED** 10/5/1999

LAST KNOWN PROPERTY OWNER:

Atlanta Capital LLC
6525 Tara Blvd., Ste F9
Jonesboro, GA 30236



STATUS OF CLEANUP ACTIVITIES:

Hazardous Site Response Act cleanup levels have been met for source materials and soil. Cleanup activities are being conducted for groundwater.

CLEANUP PRIORITY: The Director has designated this site as a Class V

GA EPD DIRECTOR'S DETERMINATION REGARDING CORRECTIVE ACTION:

The Director has determined that this site requires corrective action.

REGULATED SUBSTANCES RELEASED, AND THREATS TO HUMAN HEALTH AND ENVIRONMENT POSED BY THE RELEASE:

This site has a known release of Tetrachloroethene in groundwater at levels exceeding the reportable quantity. No human exposure via drinking water is suspected from this release. The nearest drinking water well is between 0.5 and 1 miles from the area affected by the release.

REGULATED SUBSTANCES:

Substance Name	GW	Soil	Substance Name	GW	Soil
Dichlorobromomethane	<input type="checkbox"/>	<input checked="" type="checkbox"/>	Methyl chloride	<input type="checkbox"/>	<input checked="" type="checkbox"/>
Tetrachloroethene	<input checked="" type="checkbox"/>	<input checked="" type="checkbox"/>			

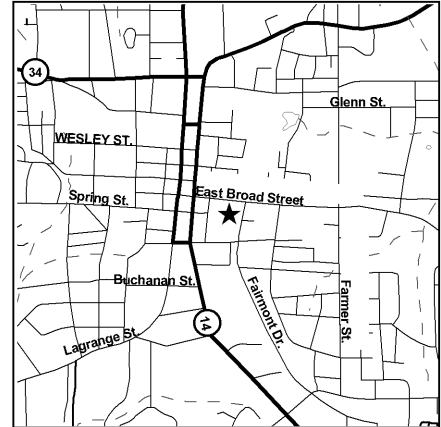
SITE NAME: Brown Steel Contractors - Broad Street Facility
LOCATION: 57 East Broad Street
Newnan, Coweta County, GA 30263

Latitude 33° 22' 24" N Longitude 84° 47' 51" W

ACREAGE 5.5 **PARCEL NUMBER** N04 0010 006 **DATE LISTED** 10/15/1999

LAST KNOWN PROPERTY OWNER:

City Of Newnan
25 LaGrange Street
Newnan, GA 30263



STATUS OF CLEANUP ACTIVITIES:

Cleanup activities are being conducted for source materials, soil, and groundwater.

CLEANUP PRIORITY: The Director has designated this site as a Class V

GA EPD DIRECTOR'S DETERMINATION REGARDING CORRECTIVE ACTION:

The Director has determined that this site requires corrective action.

REGULATED SUBSTANCES RELEASED, AND THREATS TO HUMAN HEALTH AND ENVIRONMENT POSED BY THE RELEASE:

This site has a known release of Benzo(a)pyrene in soil at levels exceeding the reportable quantity. This site has unlimited access. The nearest resident individual is between 301 and 1000 feet from the area affected by the release.

REGULATED SUBSTANCES:

Substance Name	GW	Soil	Substance Name	GW	Soil
1,1,1-Trichloroethane	<input type="checkbox"/>	<input checked="" type="checkbox"/>	1,1-Dichloroethene	<input type="checkbox"/>	<input checked="" type="checkbox"/>
Anthracene	<input checked="" type="checkbox"/>	<input type="checkbox"/>	Aroclor 1254	<input type="checkbox"/>	<input checked="" type="checkbox"/>
Arsenic	<input type="checkbox"/>	<input checked="" type="checkbox"/>	Barium	<input type="checkbox"/>	<input checked="" type="checkbox"/>
Benzo(a)anthracene	<input type="checkbox"/>	<input checked="" type="checkbox"/>	Benzo(a)pyrene	<input type="checkbox"/>	<input checked="" type="checkbox"/>
Benzo(b)fluoranthene	<input type="checkbox"/>	<input checked="" type="checkbox"/>	Benzo(k)fluoranthene	<input type="checkbox"/>	<input checked="" type="checkbox"/>
bis(2-Ethylhexyl) phthalate	<input type="checkbox"/>	<input checked="" type="checkbox"/>	Cadmium	<input type="checkbox"/>	<input checked="" type="checkbox"/>
Carbon disulfide	<input type="checkbox"/>	<input checked="" type="checkbox"/>	Chrysene	<input type="checkbox"/>	<input checked="" type="checkbox"/>
Ethylbenzene	<input type="checkbox"/>	<input checked="" type="checkbox"/>	Fluoranthene	<input checked="" type="checkbox"/>	<input type="checkbox"/>
Lead	<input type="checkbox"/>	<input checked="" type="checkbox"/>	Naphthalene	<input checked="" type="checkbox"/>	<input type="checkbox"/>
p-Cresol	<input checked="" type="checkbox"/>	<input type="checkbox"/>	Pentachlorophenol	<input checked="" type="checkbox"/>	<input type="checkbox"/>
Phenanthrene	<input checked="" type="checkbox"/>	<input type="checkbox"/>	Phenol	<input checked="" type="checkbox"/>	<input type="checkbox"/>
Silver	<input type="checkbox"/>	<input checked="" type="checkbox"/>	Tetrachloroethene	<input checked="" type="checkbox"/>	<input type="checkbox"/>
Trichloroethene	<input checked="" type="checkbox"/>	<input type="checkbox"/>	Xylenes	<input checked="" type="checkbox"/>	<input checked="" type="checkbox"/>

**GEORGIA ENVIRONMENTAL PROTECTION DIVISION
HAZARDOUS SITE INVENTORY**

Site Number **10587**

SITE NAME: STSE, Inc.
LOCATION: 1900 Second Street
Brunswick, Glynn County, GA 31520

Latitude 31° 10' 29" N Longitude 81° 29' 28" W

ACREAGE 12 **PARCEL NUMBER** 01-5878 **DATE LISTED** 10/15/1999

LAST KNOWN PROPERTY OWNER:

STSE, Inc. c/o Mr. Richard Ackerman Estate
204 Shinnecock
St. Simons Island, GA 31522



STATUS OF CLEANUP ACTIVITIES:

Clean up activities are being conducted for source materials, soil, and groundwater.

CLEANUP PRIORITY: The Director has designated this site as a Class II

GA EPD DIRECTOR'S DETERMINATION REGARDING CORRECTIVE ACTION:

Pending

REGULATED SUBSTANCES RELEASED, AND THREATS TO HUMAN HEALTH AND ENVIRONMENT POSED BY THE RELEASE:

This site has a known release of Benzene in groundwater at levels exceeding the reportable quantity. No human exposure via drinking water is suspected from this release. The nearest drinking water well is between 0.5 and 1 miles from the area affected by the release.

REGULATED SUBSTANCES:

Substance Name	GW	Soil	Substance Name	GW	Soil
Benzene	<input checked="" type="checkbox"/>	<input checked="" type="checkbox"/>	Cis-1,2-Dichloroethene	<input checked="" type="checkbox"/>	<input type="checkbox"/>
Trichloroethene	<input checked="" type="checkbox"/>	<input type="checkbox"/>			

**GEORGIA ENVIRONMENTAL PROTECTION DIVISION
HAZARDOUS SITE INVENTORY**

Site Number **10590**

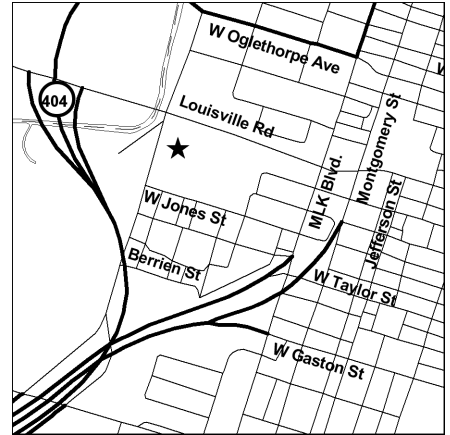
SITE NAME: Central of Georgia Railroad Company - Battlefield Park
LOCATION: 650 W. Jones St.
 Savannah, Chatham County, GA 31401

Latitude 32° 04' 33" N Longitude 81° 06' 00" W

ACREAGE 5.99 **PARCEL NUMBER** 20031 46001A **DATE LISTED** 11/12/1999

LAST KNOWN PROPERTY OWNER:

City of Savannah
 P.O. Box 1027
 Savannah, GA 31412



STATUS OF CLEANUP ACTIVITIES:

Hazardous Site Response Act cleanup levels have been met for source materials and soil. Cleanup activities are being conducted for groundwater.

CLEANUP PRIORITY: The Director has designated this site as a Class II

GA EPD DIRECTOR'S DETERMINATION REGARDING CORRECTIVE ACTION:

Pending

REGULATED SUBSTANCES RELEASED, AND THREATS TO HUMAN HEALTH AND ENVIRONMENT POSED BY THE RELEASE:

This site has a known release of Lead in groundwater at levels exceeding the reportable quantity. No human exposure via drinking water is suspected from this release. The nearest drinking water well is less than 0.5 miles from the area affected by the release.

REGULATED SUBSTANCES:

Substance Name	GW	Soil	Substance Name	GW	Soil
Arsenic	<input checked="" type="checkbox"/>	<input checked="" type="checkbox"/>	Lead	<input checked="" type="checkbox"/>	<input checked="" type="checkbox"/>

**GEORGIA ENVIRONMENTAL PROTECTION DIVISION
HAZARDOUS SITE INVENTORY**

Site Number **10591**

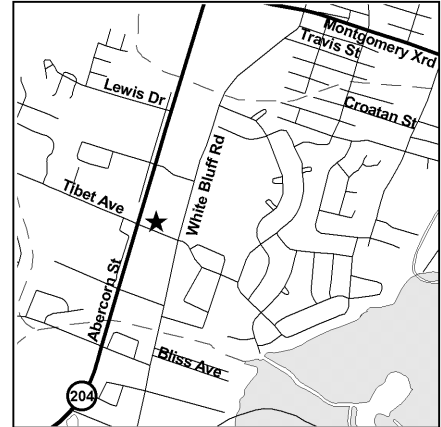
SITE NAME: Southern Motors of Savannah, Inc.
LOCATION: 10300 Abercorn Extension
Savannah, Chatham County, GA 31402

Latitude 31° 59' 23" N Longitude 81° 07' 47" W

ACREAGE	PARCEL NUMBER	DATE LISTED
2.66	2-0647-01-006	12/10/1999
2.06	2-0647-01-005	12/10/1999

LAST KNOWN PROPERTY OWNER:

SOP L.P.
P.O. Box 60069
Savannah, GA 31420-0069



STATUS OF CLEANUP ACTIVITIES:

Cleanup activities are being conducted for source materials, soil, and groundwater.

CLEANUP PRIORITY: The Director has designated this site as a Class V

GA EPD DIRECTOR'S DETERMINATION REGARDING CORRECTIVE ACTION:

The Director has determined that this site requires corrective action.

REGULATED SUBSTANCES RELEASED, AND THREATS TO HUMAN HEALTH AND ENVIRONMENT POSED BY THE RELEASE:

This site has a known release of Tetrachloroethene in groundwater at levels exceeding the reportable quantity. No human exposure via drinking water is suspected from this release. The nearest drinking water well is between 0.5 and 1 miles from the area affected by the release.

REGULATED SUBSTANCES:

Substance Name	GW	Soil	Substance Name	GW	Soil
Benzene	<input checked="" type="checkbox"/>	<input type="checkbox"/>	Cis-1,2-Dichloroethene	<input checked="" type="checkbox"/>	<input type="checkbox"/>
Naphthalene	<input checked="" type="checkbox"/>	<input type="checkbox"/>	Tetrachloroethene	<input checked="" type="checkbox"/>	<input checked="" type="checkbox"/>
Toluene	<input checked="" type="checkbox"/>	<input type="checkbox"/>	Trichloroethene	<input checked="" type="checkbox"/>	<input checked="" type="checkbox"/>
Vinyl chloride	<input checked="" type="checkbox"/>	<input type="checkbox"/>			

**GEORGIA ENVIRONMENTAL PROTECTION DIVISION
HAZARDOUS SITE INVENTORY**

Site Number **10594**

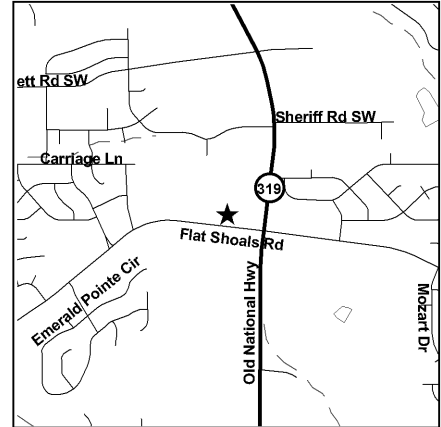
SITE NAME: Old National Shopping Center
LOCATION: 6055 Old National Highway
 College Park, Fulton County, GA 30349

Latitude 33° 35' 22" N Longitude 84° 28' 15" W

ACREAGE **PARCEL NUMBER** **DATE LISTED**
 14.33 13-125-LL075-6 12/7/1999

LAST KNOWN PROPERTY OWNER:

Main Street South Fulton, LLC
 5025-M Winters Chapel Road
 Atlanta, GA 30360



STATUS OF CLEANUP ACTIVITIES:

Cleanup activities are being conducted for source materials, soil, and groundwater.

CLEANUP PRIORITY: The Director has designated this site as a Class V

GA EPD DIRECTOR'S DETERMINATION REGARDING CORRECTIVE ACTION:

The Director has determined that this site requires corrective action.

REGULATED SUBSTANCES RELEASED, AND THREATS TO HUMAN HEALTH AND ENVIRONMENT POSED BY THE RELEASE:

This site has a known release of Tetrachloroethene in groundwater at levels exceeding the reportable quantity. No human exposure via drinking water is suspected from this release. The nearest drinking water well is between 0.5 and 1 miles from the area affected by the release.

REGULATED SUBSTANCES:

Substance Name	GW	Soil	Substance Name	GW	Soil
Cis-1,2-Dichloroethene	<input checked="" type="checkbox"/>	<input type="checkbox"/>	Tetrachloroethene	<input checked="" type="checkbox"/>	<input checked="" type="checkbox"/>
Trichloroethene	<input checked="" type="checkbox"/>	<input type="checkbox"/>			

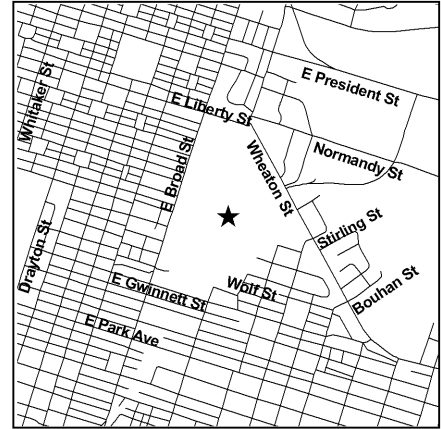
SITE NAME: CSXT Depriest Signal Shop
LOCATION: 641 East Liberty Street
Savannah, Chatham County, GA 31401

Latitude 32° 04' 06" N Longitude 81° 05' 06" W

ACREAGE	PARCEL NUMBER	DATE LISTED
9.11	2-0033-12-031	2/10/2000
13.37	2-0033-12-001	2/10/2000

LAST KNOWN PROPERTY OWNER:

CSX Transportation, Inc.
1590 Marietta Blvd, NW
Atlanta, GA 30318



STATUS OF CLEANUP ACTIVITIES:

Cleanup activities are being conducted for source materials, soil, and groundwater.

CLEANUP PRIORITY: The Director has designated this site as a Class V

GA EPD DIRECTOR'S DETERMINATION REGARDING CORRECTIVE ACTION:

The Director has determined that this site requires corrective action.

REGULATED SUBSTANCES RELEASED, AND THREATS TO HUMAN HEALTH AND ENVIRONMENT POSED BY THE RELEASE:

This site has a release of Lead that exceeds a reportable quantity because it has the potential to contaminate groundwater. The nearest drinking water well is between 0.5 and 1 miles from the area affected by the release.

This site has a known release of Lead in soil at levels exceeding the reportable quantity. This site has limited access. The nearest resident individual is between 301 and 1000 feet from the area affected by the release.

REGULATED SUBSTANCES:

Substance Name	GW	Soil	Substance Name	GW	Soil
Antimony	<input type="checkbox"/>	<input checked="" type="checkbox"/>	Arsenic	<input type="checkbox"/>	<input checked="" type="checkbox"/>
Barium	<input type="checkbox"/>	<input checked="" type="checkbox"/>	Benzo(a)pyrene	<input type="checkbox"/>	<input checked="" type="checkbox"/>
Benzo(a)pyrene	<input type="checkbox"/>	<input checked="" type="checkbox"/>	Benzo(b)fluoranthene	<input type="checkbox"/>	<input checked="" type="checkbox"/>
Benzo(k)fluoranthene	<input type="checkbox"/>	<input checked="" type="checkbox"/>	Cadmium	<input type="checkbox"/>	<input checked="" type="checkbox"/>
Chromium	<input type="checkbox"/>	<input checked="" type="checkbox"/>	Chrysene	<input type="checkbox"/>	<input checked="" type="checkbox"/>
Lead	<input type="checkbox"/>	<input checked="" type="checkbox"/>	Naphthalene	<input type="checkbox"/>	<input checked="" type="checkbox"/>
Silver	<input type="checkbox"/>	<input checked="" type="checkbox"/>			

**GEORGIA ENVIRONMENTAL PROTECTION DIVISION
HAZARDOUS SITE INVENTORY**

Site Number **10614**

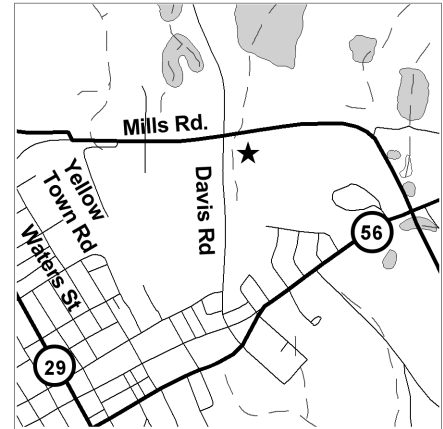
SITE NAME: Legion Industries
LOCATION: 370 Mills Road
Waynesboro, Burke County, GA 30830

Latitude 33° 06' 07" N Longitude 82° 00' 27" W

ACREAGE 10.54 **PARCEL NUMBER** 073 022 **DATE LISTED** 3/14/2000

LAST KNOWN PROPERTY OWNER:

370 Mills Road, Inc.
P. O. Box 728
Waynesboro, GA 30830-0728



STATUS OF CLEANUP ACTIVITIES:

Cleanup activities are being conducted for source materials, soil, and groundwater.

CLEANUP PRIORITY: The Director has designated this site as a Class V

GA EPD DIRECTOR'S DETERMINATION REGARDING CORRECTIVE ACTION:

The Director has determined that this site requires corrective action.

REGULATED SUBSTANCES RELEASED, AND THREATS TO HUMAN HEALTH AND ENVIRONMENT POSED BY THE RELEASE:

This site has a known release of Vinyl chloride in groundwater at levels exceeding the reportable quantity. No human exposure via drinking water is suspected from this release. The nearest drinking water well is between 0.5 and 1 miles from the area affected by the release.

This site has a suspected release of Vinyl chloride in soil at levels exceeding the reportable quantity. This site has unlimited access. The nearest resident individual is between 1001 and 3000 feet from the area affected by the release.

REGULATED SUBSTANCES:

Substance Name	GW	Soil	Substance Name	GW	Soil
1,1-Dichloroethane	<input checked="" type="checkbox"/>	<input type="checkbox"/>	1,1-Dichloroethene	<input checked="" type="checkbox"/>	<input type="checkbox"/>
1,2,4-Trichlorobenzene	<input checked="" type="checkbox"/>	<input type="checkbox"/>	1,2-Dichlorobenzene	<input checked="" type="checkbox"/>	<input type="checkbox"/>
Aldrin	<input type="checkbox"/>	<input checked="" type="checkbox"/>	alpha-Benzenehexachloride	<input checked="" type="checkbox"/>	<input checked="" type="checkbox"/>
Barium	<input type="checkbox"/>	<input checked="" type="checkbox"/>	Benzene	<input checked="" type="checkbox"/>	<input type="checkbox"/>
beta-Benzenehexachloride	<input checked="" type="checkbox"/>	<input checked="" type="checkbox"/>	Chlordane	<input checked="" type="checkbox"/>	<input checked="" type="checkbox"/>
Chlorobenzene	<input type="checkbox"/>	<input checked="" type="checkbox"/>	Chlorobenzene	<input checked="" type="checkbox"/>	<input type="checkbox"/>
Chromium	<input type="checkbox"/>	<input checked="" type="checkbox"/>	Cis-1,2-Dichloroethene	<input checked="" type="checkbox"/>	<input checked="" type="checkbox"/>
Cumene	<input checked="" type="checkbox"/>	<input checked="" type="checkbox"/>	DDD	<input checked="" type="checkbox"/>	<input checked="" type="checkbox"/>
DDE	<input type="checkbox"/>	<input checked="" type="checkbox"/>	DDT	<input checked="" type="checkbox"/>	<input checked="" type="checkbox"/>
delta-Benzenehexachloride	<input checked="" type="checkbox"/>	<input checked="" type="checkbox"/>	Dichlorobenzene, N.O.S.	<input checked="" type="checkbox"/>	<input checked="" type="checkbox"/>
Dichloromethane	<input checked="" type="checkbox"/>	<input type="checkbox"/>	Dieldrin	<input checked="" type="checkbox"/>	<input checked="" type="checkbox"/>
Endrin	<input checked="" type="checkbox"/>	<input checked="" type="checkbox"/>	Ethylbenzene	<input type="checkbox"/>	<input checked="" type="checkbox"/>
Heptachlor	<input type="checkbox"/>	<input checked="" type="checkbox"/>	Heptachlor epoxide	<input type="checkbox"/>	<input checked="" type="checkbox"/>
Lead	<input type="checkbox"/>	<input checked="" type="checkbox"/>	Lindane	<input checked="" type="checkbox"/>	<input checked="" type="checkbox"/>
p-Dichlorobenzene	<input checked="" type="checkbox"/>	<input checked="" type="checkbox"/>	Tetrachloroethene	<input checked="" type="checkbox"/>	<input checked="" type="checkbox"/>
Toluene	<input type="checkbox"/>	<input checked="" type="checkbox"/>	Toxaphene	<input checked="" type="checkbox"/>	<input checked="" type="checkbox"/>
trans-1,2-Dichloroethene	<input checked="" type="checkbox"/>	<input type="checkbox"/>	Trichloroethene	<input checked="" type="checkbox"/>	<input checked="" type="checkbox"/>
Vinyl chloride	<input checked="" type="checkbox"/>	<input checked="" type="checkbox"/>	Xylenes	<input checked="" type="checkbox"/>	<input checked="" type="checkbox"/>

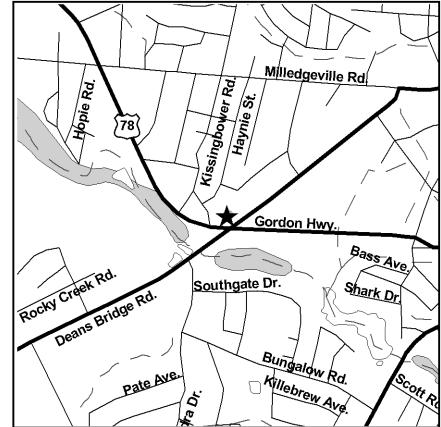
SITE NAME: Cherokee Shopping Center
LOCATION: 1966 Kissingbower Road
Augusta, Richmond County, GA 30904

Latitude 33° 26' 24" N Longitude 82° 01' 26" W

ACREAGE 3.81 **PARCEL NUMBER** 086-1-056-00-0 **DATE LISTED** 4/21/2000

LAST KNOWN PROPERTY OWNER:

Cherokee Property Partners, LLC
P.O. Box 14670
Savannah, GA 31416



STATUS OF CLEANUP ACTIVITIES:

Although directed to by EPD, identified responsible parties are not currently performing the required investigation and/or cleanup under the Hazardous Site Response Act for source materials, soil, and groundwater. Enforcement is pending.

CLEANUP PRIORITY: The Director has designated this site as a Class V

GA EPD DIRECTOR'S DETERMINATION REGARDING CORRECTIVE ACTION:

The Director has determined that this site requires corrective action.

REGULATED SUBSTANCES RELEASED, AND THREATS TO HUMAN HEALTH AND ENVIRONMENT POSED BY THE RELEASE:

This site has a known release of Vinyl chloride in groundwater at levels exceeding the reportable quantity. No human exposure via drinking water is suspected from this release. The nearest drinking water well is between 1 and 2 miles from the area affected by the release.

REGULATED SUBSTANCES:

Substance Name	GW	Soil	Substance Name	GW	Soil
1,1-Dichloroethene	<input checked="" type="checkbox"/>	<input type="checkbox"/>	Carbon disulfide	<input checked="" type="checkbox"/>	<input type="checkbox"/>
Chloroform	<input checked="" type="checkbox"/>	<input type="checkbox"/>	Cis-1,2-Dichloroethene	<input checked="" type="checkbox"/>	<input type="checkbox"/>
Tetrachloroethene	<input checked="" type="checkbox"/>	<input checked="" type="checkbox"/>	trans-1,2-Dichloroethene	<input checked="" type="checkbox"/>	<input type="checkbox"/>
Trichloroethene	<input checked="" type="checkbox"/>	<input type="checkbox"/>	Vinyl chloride	<input checked="" type="checkbox"/>	<input type="checkbox"/>

SITE NAME: Washington Manufacturing Company
LOCATION: 308 East Montgomery Street
Tennille, Washington County, GA 31089

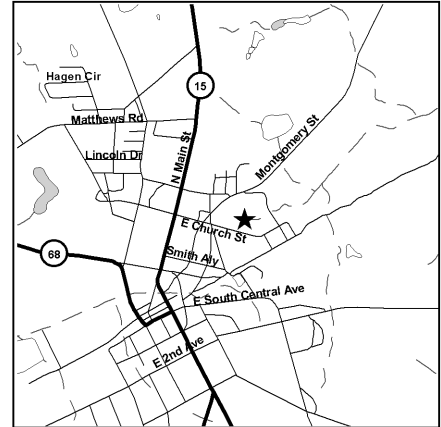
Latitude 32° 56' 33" N Longitude 82° 48' 18" W

ACREAGE 8.6 **PARCEL NUMBER** T11 012 **DATE LISTED** 5/5/2000

LAST KNOWN PROPERTY OWNER:

The Estate of Willie L. Langham
c/o Ms. Beatrice Howell, Executrix
202 Thomas Drive, Eatonton, GA 31024

Sammie Lee Jordan
1370 Sunhill Harrison Road
Tennille, GA 31089



STATUS OF CLEANUP ACTIVITIES:

Hazardous Site Response Act cleanup levels have been met for source materials, soil, and groundwater.

CLEANUP PRIORITY: The Director has designated this site as a Class I

GA EPD DIRECTOR'S DETERMINATION REGARDING CORRECTIVE ACTION:

The Director has determined that this site requires corrective action.

REGULATED SUBSTANCES RELEASED, AND THREATS TO HUMAN HEALTH AND ENVIRONMENT POSED BY THE RELEASE:

This site has a known release of Lead in groundwater at levels exceeding the reportable quantity. No human exposure via drinking water is suspected from this release. The nearest drinking water well is less than 0.5 miles from the area affected by the release.

This site has a known release of Lead in soil at levels exceeding the reportable quantity. This site has limited access. The nearest resident individual is less than 300 feet from the area affected by the release.

REGULATED SUBSTANCES:

Substance Name	GW	Soil	Substance Name	GW	Soil
Aroclor 1260	<input type="checkbox"/>	<input checked="" type="checkbox"/>	Arsenic	<input type="checkbox"/>	<input checked="" type="checkbox"/>
Barium	<input type="checkbox"/>	<input checked="" type="checkbox"/>	Benzo(a)anthracene	<input type="checkbox"/>	<input checked="" type="checkbox"/>
Benzo(a)anthracene	<input type="checkbox"/>	<input checked="" type="checkbox"/>	Benzo(a)pyrene	<input type="checkbox"/>	<input checked="" type="checkbox"/>
Benzo(b)fluoranthene	<input type="checkbox"/>	<input checked="" type="checkbox"/>	Cadmium	<input type="checkbox"/>	<input checked="" type="checkbox"/>
Chromium	<input type="checkbox"/>	<input checked="" type="checkbox"/>	Fluoranthene	<input type="checkbox"/>	<input checked="" type="checkbox"/>
Lead	<input checked="" type="checkbox"/>	<input checked="" type="checkbox"/>	Naphthalene	<input type="checkbox"/>	<input checked="" type="checkbox"/>
Nickel	<input type="checkbox"/>	<input checked="" type="checkbox"/>	Pyrene	<input type="checkbox"/>	<input checked="" type="checkbox"/>
Pyrene	<input type="checkbox"/>	<input checked="" type="checkbox"/>	Selenium	<input type="checkbox"/>	<input checked="" type="checkbox"/>

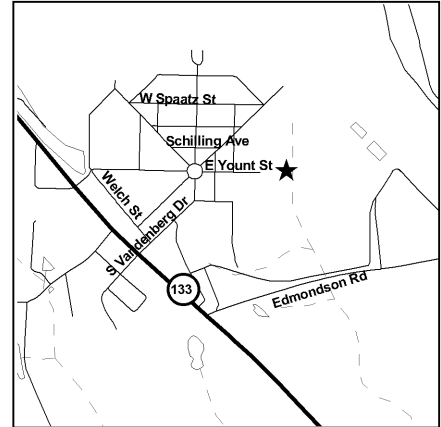
SITE NAME: Liberty Oil and Refining
LOCATION: 312 East Yount Street
Moultrie, Colquitt County, GA 31768

Latitude 31° 07' 53" N Longitude 83° 42' 18" W

ACREAGE **PARCEL NUMBER** **DATE LISTED**
4 M009 005 5/11/2000

LAST KNOWN PROPERTY OWNER:

Rojo Clemente
1120 9th Street SW
Moultrie, GA 31768



STATUS OF CLEANUP ACTIVITIES:

Hazardous Site Response Act cleanup levels have been met for source materials and soil. Identified responsible parties are unable or unwilling to conduct the required investigation and/or cleanup under the Hazardous Site Response Act for groundwater. EPD may perform these actions using state funding from the Hazardous Waste Trust Fund and may lien the property or pursue cost recovery.

CLEANUP PRIORITY: The Director has designated this site as a Class I

GA EPD DIRECTOR'S DETERMINATION REGARDING CORRECTIVE ACTION:

The Director has determined that this site requires corrective action.

REGULATED SUBSTANCES RELEASED, AND THREATS TO HUMAN HEALTH AND ENVIRONMENT POSED BY THE RELEASE:

This site has a suspected release of Carbon disulfide in groundwater at levels exceeding the reportable quantity. No human exposure via drinking water is suspected from this release. The nearest drinking water well is less than 0.5 miles from the area affected by the release.

REGULATED SUBSTANCES:

Substance Name	GW	Soil	Substance Name	GW	Soil
1,1-Dichloroethane	<input checked="" type="checkbox"/>	<input type="checkbox"/>	1,1-Dichloroethene	<input checked="" type="checkbox"/>	<input type="checkbox"/>
1,2-Dichloroethane	<input checked="" type="checkbox"/>	<input type="checkbox"/>	Benzene	<input checked="" type="checkbox"/>	<input type="checkbox"/>
Carbon disulfide	<input checked="" type="checkbox"/>	<input checked="" type="checkbox"/>	Cis-1,2-Dichloroethene	<input checked="" type="checkbox"/>	<input type="checkbox"/>
Ethylbenzene	<input checked="" type="checkbox"/>	<input type="checkbox"/>	m-Xylene	<input checked="" type="checkbox"/>	<input type="checkbox"/>
o-Xylene	<input checked="" type="checkbox"/>	<input type="checkbox"/>	p-Xylene	<input checked="" type="checkbox"/>	<input type="checkbox"/>
Tetrachloroethene	<input checked="" type="checkbox"/>	<input type="checkbox"/>	Toluene	<input checked="" type="checkbox"/>	<input type="checkbox"/>
Vinyl chloride	<input checked="" type="checkbox"/>	<input type="checkbox"/>			

**GEORGIA ENVIRONMENTAL PROTECTION DIVISION
HAZARDOUS SITE INVENTORY**

Site Number **10628**

SITE NAME: Coastal Plains Treating Company
LOCATION: 812 E. Golden Road
Tifton, Tift County, GA 31794

Latitude 31° 25' 48" N Longitude 83° 30' 14" W

ACREAGE **PARCEL NUMBER** **DATE LISTED**
10.07 T061 012 6/23/2001

LAST KNOWN PROPERTY OWNER:

GJS Properties of GA LLC c/o George Sumner, Jr.
303 30th St. W
Tifton, GA 31794



STATUS OF CLEANUP ACTIVITIES:

Identified responsible parties are unable or unwilling to conduct the required investigation and/or cleanup under the Hazardous Site Response Act for source materials, soil, and groundwater. EPD may perform these actions using state funding from the Hazardous Waste Trust Fund and may lien the property or pursue cost recovery.

CLEANUP PRIORITY: The Director has designated this site as a Class II

GA EPD DIRECTOR'S DETERMINATION REGARDING CORRECTIVE ACTION:

Pending

REGULATED SUBSTANCES RELEASED, AND THREATS TO HUMAN HEALTH AND ENVIRONMENT POSED BY THE RELEASE:

This site has a known release of 2,4-Dichlorophenol in groundwater at levels exceeding the reportable quantity. No human exposure via drinking water is suspected from this release. The nearest drinking water well is less than 0.5 miles from the area affected by the release.

REGULATED SUBSTANCES:

Substance Name	GW	Soil	Substance Name	GW	Soil
1,2,4-Trichlorobenzene	<input checked="" type="checkbox"/>	<input type="checkbox"/>	2,4-Dichlorophenol	<input checked="" type="checkbox"/>	<input type="checkbox"/>
2,4-Dimethylphenol	<input checked="" type="checkbox"/>	<input type="checkbox"/>	2-Chloronaphthalene	<input checked="" type="checkbox"/>	<input type="checkbox"/>
Acenaphthene	<input checked="" type="checkbox"/>	<input type="checkbox"/>	Acenaphthylene	<input checked="" type="checkbox"/>	<input type="checkbox"/>
Anthracene	<input checked="" type="checkbox"/>	<input type="checkbox"/>	Arsenic	<input type="checkbox"/>	<input checked="" type="checkbox"/>
Barium	<input checked="" type="checkbox"/>	<input checked="" type="checkbox"/>	Cadmium	<input checked="" type="checkbox"/>	<input checked="" type="checkbox"/>
Chromium	<input type="checkbox"/>	<input checked="" type="checkbox"/>	Copper	<input checked="" type="checkbox"/>	<input checked="" type="checkbox"/>
Dibutyl phthalate	<input checked="" type="checkbox"/>	<input type="checkbox"/>	Dioxin	<input type="checkbox"/>	<input checked="" type="checkbox"/>
Fluoranthene	<input checked="" type="checkbox"/>	<input type="checkbox"/>	Fluorene	<input checked="" type="checkbox"/>	<input type="checkbox"/>
Lead	<input checked="" type="checkbox"/>	<input type="checkbox"/>	Naphthalene	<input checked="" type="checkbox"/>	<input type="checkbox"/>
o-Cresol	<input checked="" type="checkbox"/>	<input type="checkbox"/>	p-Cresol	<input checked="" type="checkbox"/>	<input type="checkbox"/>
Pentachlorophenol	<input type="checkbox"/>	<input checked="" type="checkbox"/>	Phenanthrene	<input checked="" type="checkbox"/>	<input checked="" type="checkbox"/>
Pyrene	<input checked="" type="checkbox"/>	<input type="checkbox"/>			

SITE NAME: Del Cook Lumber Company
LOCATION: 9th Street West
Adel, Cook County, GA 31610

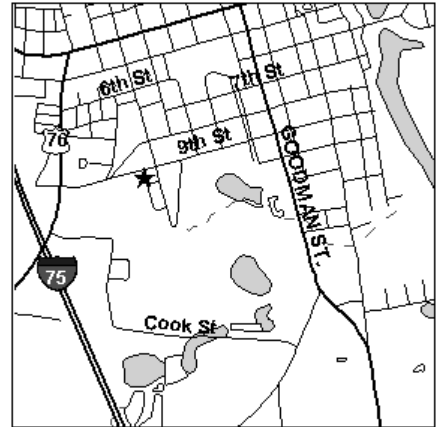
Latitude 31° 07' 41" N Longitude 83° 25' 42" W

ACREAGE 86.38 **PARCEL NUMBER** 0040D-004 **DATE LISTED** 9/19/2000

LAST KNOWN PROPERTY OWNER:

Del Cook Lumber Company
3500 Tuxedo Road NW
Atlanta, GA 30305

Global Biomass & Energy, LLC
P.O. Box 721
Lenox, GA 31637



STATUS OF CLEANUP ACTIVITIES:

Hazardous Site Response Act cleanup levels have been met for source materials and soil. Although directed to by EPD, identified responsible parties are not currently performing the required investigation and/or cleanup under the Hazardous Site Response Act for groundwater. Enforcement is pending.

CLEANUP PRIORITY: The Director has designated this site as a Class I

GA EPD DIRECTOR'S DETERMINATION REGARDING CORRECTIVE ACTION:

The Director has determined that this site requires corrective action.

REGULATED SUBSTANCES RELEASED, AND THREATS TO HUMAN HEALTH AND ENVIRONMENT POSED BY THE RELEASE:

This site has a known release of Pentachlorophenol in groundwater at levels exceeding the reportable quantity. No human exposure via drinking water is suspected from this release. The nearest drinking water well is between 0.5 and 1 miles from the area affected by the release.

REGULATED SUBSTANCES:

Substance Name	GW	Soil	Substance Name	GW	Soil
Acetone	<input checked="" type="checkbox"/>	<input type="checkbox"/>	Benzene	<input checked="" type="checkbox"/>	<input type="checkbox"/>
Benzoic acid	<input checked="" type="checkbox"/>	<input type="checkbox"/>	Naphthalene	<input checked="" type="checkbox"/>	<input type="checkbox"/>
Pentachlorophenol	<input checked="" type="checkbox"/>	<input checked="" type="checkbox"/>	Phenol	<input checked="" type="checkbox"/>	<input type="checkbox"/>
Toluene	<input checked="" type="checkbox"/>	<input type="checkbox"/>			

**GEORGIA ENVIRONMENTAL PROTECTION DIVISION
HAZARDOUS SITE INVENTORY**

Site Number **10636**

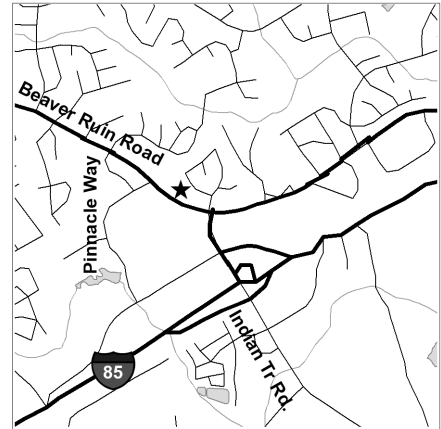
SITE NAME: One Hour Martinizing
LOCATION: 2070 Beaver Ruin Road
 Norcross, Gwinnett County, GA 30071

Latitude 33° 56' 24" N Longitude 84° 10' 48" W

ACREAGE **PARCEL NUMBER** **DATE LISTED**
 1 6213023 9/25/2000

LAST KNOWN PROPERTY OWNER:

RS Beaver Ruin Center, LLC
 5995 Nelson Road
 Longmont, CO 80503



EPD received notification of a release to the following property(s), and determined on the indicated date that the property should be sublisted as part of this site.

PARCEL NAME	ACREAGE	PARCEL NUMBER	DATE LISTED
Vacant Lot - 2078 Beaver Ruin Road	1.23	6213078	9/25/2000

STATUS OF CLEANUP ACTIVITIES:

Although directed to by EPD, identified responsible parties are not currently performing the required investigation and/or cleanup under the Hazardous Site Response Act for source materials, soil, and groundwater. Enforcement is pending.

CLEANUP PRIORITY: The Director has designated this site as a Class II

GA EPD DIRECTOR'S DETERMINATION REGARDING CORRECTIVE ACTION:

Pending

REGULATED SUBSTANCES RELEASED, AND THREATS TO HUMAN HEALTH AND ENVIRONMENT POSED BY THE RELEASE:

This site has a known release of Tetrachloroethene in groundwater at levels exceeding the reportable quantity. No human exposure via drinking water is suspected from this release. The nearest drinking water well is between 0.5 and 1 miles from the area affected by the release.

REGULATED SUBSTANCES:

Substance Name	GW	Soil	Substance Name	GW	Soil
Tetrachloroethene	<input checked="" type="checkbox"/>	<input type="checkbox"/>			

**GEORGIA ENVIRONMENTAL PROTECTION DIVISION
HAZARDOUS SITE INVENTORY**

Site Number **10640**

SITE NAME: K & D Cleaners (assoc. with Peach Orchard NPL)
LOCATION: 2114 Lumpkin Road
 Augusta, Richmond County, GA 30906

Latitude 33° 25' 07" N Longitude 82° 01' 27" W

ACREAGE **PARCEL NUMBER** **DATE LISTED**
 0.18 110-1-028-01-0 12/15/2000

LAST KNOWN PROPERTY OWNER:

Malachie LLC
 P.O. Box 1172
 Augusta, GA 30906



STATUS OF CLEANUP ACTIVITIES:

Identified responsible parties are unable or unwilling to conduct the required investigation and/or cleanup under the Hazardous Site Response Act for source materials, soil, and groundwater. EPD may perform these actions using state funding from the Hazardous Waste Trust Fund and may lien the property or pursue cost recovery.

CLEANUP PRIORITY: The Director has designated this site as a Class II

GA EPD DIRECTOR'S DETERMINATION REGARDING CORRECTIVE ACTION:

Pending

REGULATED SUBSTANCES RELEASED, AND THREATS TO HUMAN HEALTH AND ENVIRONMENT POSED BY THE RELEASE:

This site has a known release of Tetrachloroethene in groundwater at levels exceeding the reportable quantity. This release has resulted in suspected human exposure.

REGULATED SUBSTANCES:

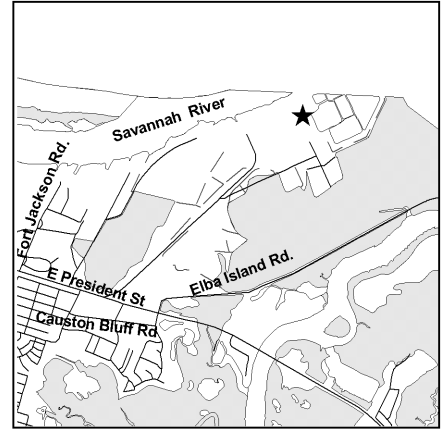
Substance Name	GW	Soil	Substance Name	GW	Soil
Cis-1,2-Dichloroethene	<input checked="" type="checkbox"/>	<input type="checkbox"/>	Tetrachloroethene	<input checked="" type="checkbox"/>	<input checked="" type="checkbox"/>
Trichloroethene	<input checked="" type="checkbox"/>	<input type="checkbox"/>			

**GEORGIA ENVIRONMENTAL PROTECTION DIVISION
HAZARDOUS SITE INVENTORY**

Site Number **10641**

SITE NAME: Tronox-Kerr McGee Pigments, Inc. (Former)
LOCATION: 100 Seapoint Blvd.
Savannah, Chatham County, GA 31404

Latitude 32° 04' 56" N Longitude 81° 01' 33" W



ACREAGE	PARCEL NUMBER	DATE LISTED
6.85	10122-01003L	10/18/2000
28.9	10123-01002B	10/18/2000
0.67	10122-01006	10/18/2000
724.7	10122-01005	10/18/2000

LAST KNOWN PROPERTY OWNER:

Sulfco, LLC
118 East 35th Street
Savannah, GA 31401

STATUS OF CLEANUP ACTIVITIES:

Hazardous Site Response Act cleanup levels have been met for source materials and soil through institutional and engineering controls to eliminate or reduce present and future threats to human health and the environment. Cleanup activities are being conducted for groundwater.

CLEANUP PRIORITY: The Director has designated this site as a Class IV

GA EPD DIRECTOR'S DETERMINATION REGARDING CORRECTIVE ACTION:

The Director has determined that this site requires corrective action.

REGULATED SUBSTANCES RELEASED, AND THREATS TO HUMAN HEALTH AND ENVIRONMENT POSED BY THE RELEASE:

This site has a known release of Vinyl chloride in groundwater at levels exceeding the reportable quantity. No human exposure via drinking water is suspected from this release. The nearest drinking water well is between 1 and 2 miles from the area affected by the release.

REGULATED SUBSTANCES:

Substance Name	GW	Soil	Substance Name	GW	Soil
1,1-Dichloroethane	<input checked="" type="checkbox"/>	<input type="checkbox"/>	1,1-Dichloroethane	<input checked="" type="checkbox"/>	<input type="checkbox"/>
1,1-Dichloroethene	<input checked="" type="checkbox"/>	<input type="checkbox"/>	1,2-Dichloroethane	<input checked="" type="checkbox"/>	<input type="checkbox"/>
1,4-Dioxane	<input checked="" type="checkbox"/>	<input checked="" type="checkbox"/>	2,6-Dinitrotoluene	<input type="checkbox"/>	<input checked="" type="checkbox"/>
Acenaphthene	<input checked="" type="checkbox"/>	<input type="checkbox"/>	Acetone	<input checked="" type="checkbox"/>	<input type="checkbox"/>
Antimony	<input checked="" type="checkbox"/>	<input checked="" type="checkbox"/>	Aroclor 1254	<input type="checkbox"/>	<input checked="" type="checkbox"/>
Aroclor 1260	<input type="checkbox"/>	<input checked="" type="checkbox"/>	Arsenic	<input checked="" type="checkbox"/>	<input checked="" type="checkbox"/>
Barium	<input checked="" type="checkbox"/>	<input checked="" type="checkbox"/>	Benzene	<input checked="" type="checkbox"/>	<input type="checkbox"/>
Benzo(a)anthracene	<input type="checkbox"/>	<input checked="" type="checkbox"/>	Benzo(a)pyrene	<input type="checkbox"/>	<input checked="" type="checkbox"/>
Benzo(b)fluoranthene	<input type="checkbox"/>	<input checked="" type="checkbox"/>	Beryllium	<input checked="" type="checkbox"/>	<input type="checkbox"/>
Cadmium	<input checked="" type="checkbox"/>	<input checked="" type="checkbox"/>	Chloroform	<input checked="" type="checkbox"/>	<input type="checkbox"/>
Chromium	<input checked="" type="checkbox"/>	<input checked="" type="checkbox"/>	Cis-1,2-Dichloroethene	<input checked="" type="checkbox"/>	<input type="checkbox"/>
Copper	<input checked="" type="checkbox"/>	<input checked="" type="checkbox"/>	Cumene	<input checked="" type="checkbox"/>	<input checked="" type="checkbox"/>
Dibenzo(a,h)anthracene	<input type="checkbox"/>	<input checked="" type="checkbox"/>	Dibromochloropropane	<input checked="" type="checkbox"/>	<input type="checkbox"/>
Dioxin	<input checked="" type="checkbox"/>	<input checked="" type="checkbox"/>	Ethylbenzene	<input checked="" type="checkbox"/>	<input type="checkbox"/>
Fluorene	<input checked="" type="checkbox"/>	<input type="checkbox"/>	Hexachlorobenzene	<input type="checkbox"/>	<input checked="" type="checkbox"/>
Indeno(1,2,3-cd)pyrene	<input type="checkbox"/>	<input checked="" type="checkbox"/>	Lead	<input checked="" type="checkbox"/>	<input checked="" type="checkbox"/>
Naphthalene	<input checked="" type="checkbox"/>	<input type="checkbox"/>	Nickel	<input checked="" type="checkbox"/>	<input type="checkbox"/>
Pentachlorophenol	<input checked="" type="checkbox"/>	<input type="checkbox"/>	Silver	<input type="checkbox"/>	<input checked="" type="checkbox"/>

GEORGIA ENVIRONMENTAL PROTECTION DIVISION
HAZARDOUS SITE INVENTORY

Site Number **10641**

Tetrachloroethene	<input checked="" type="checkbox"/>	<input checked="" type="checkbox"/>	trans-1,2-Dichloroethene	<input checked="" type="checkbox"/>	<input type="checkbox"/>
Trichloroethene	<input checked="" type="checkbox"/>	<input checked="" type="checkbox"/>	Vinyl chloride	<input checked="" type="checkbox"/>	<input type="checkbox"/>
Zinc	<input checked="" type="checkbox"/>	<input checked="" type="checkbox"/>			

**GEORGIA ENVIRONMENTAL PROTECTION DIVISION
HAZARDOUS SITE INVENTORY**

Site Number **10643**

SITE NAME: Berrien County Landfill
LOCATION: CR28 & CR48
 Nashville, Berrien County, GA 31639

Latitude 31° 07' 40" N Longitude 83° 14' 19" W

ACREAGE **PARCEL NUMBER** **DATE LISTED**
 55.6 057 31 001 1/24/2001

LAST KNOWN PROPERTY OWNER:

Berrien Co. Resource Recovery Dev. Authority
 105 E. Washington Ave., P. O. Box 446
 Nashville, GA 31639



STATUS OF CLEANUP ACTIVITIES:

Cleanup activities are being conducted for source materials and groundwater.

CLEANUP PRIORITY: The Director has designated this site as a Class IV

GA EPD DIRECTOR'S DETERMINATION REGARDING CORRECTIVE ACTION:

The Director has determined that this site requires corrective action.

REGULATED SUBSTANCES RELEASED, AND THREATS TO HUMAN HEALTH AND ENVIRONMENT POSED BY THE RELEASE:

This site has a known release of 1,1-Dichloroethane in groundwater at levels exceeding the reportable quantity. No human exposure via drinking water is suspected from this release. The nearest drinking water well is less than 0.5 miles from the area affected by the release.

REGULATED SUBSTANCES:

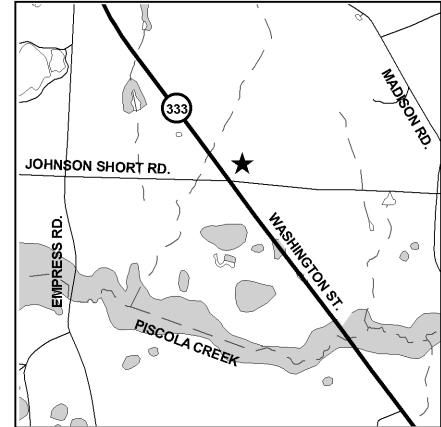
Substance Name	GW	Soil	Substance Name	GW	Soil
1,1-Dichloroethane	<input checked="" type="checkbox"/>	<input type="checkbox"/>	Arsenic	<input checked="" type="checkbox"/>	<input type="checkbox"/>
Barium	<input checked="" type="checkbox"/>	<input type="checkbox"/>	Benzene	<input checked="" type="checkbox"/>	<input type="checkbox"/>
Benzo(ghi)perylene	<input checked="" type="checkbox"/>	<input type="checkbox"/>	bis(2-Ethylhexyl) phthalate	<input checked="" type="checkbox"/>	<input type="checkbox"/>
Chlorobenzene	<input checked="" type="checkbox"/>	<input type="checkbox"/>	Chloroethane	<input checked="" type="checkbox"/>	<input type="checkbox"/>
Cis-1,2-Dichloroethene	<input checked="" type="checkbox"/>	<input type="checkbox"/>	Lead	<input checked="" type="checkbox"/>	<input type="checkbox"/>
p-Dichlorobenzene	<input checked="" type="checkbox"/>	<input type="checkbox"/>	Zinc	<input checked="" type="checkbox"/>	<input type="checkbox"/>

**GEORGIA ENVIRONMENTAL PROTECTION DIVISION
HAZARDOUS SITE INVENTORY**

Site Number **10645**

SITE NAME: Quitman - SR 333 Landfill
LOCATION: SR - 333
 Quitman, Brooks County, GA 31643

Latitude 30° 45' 07" N Longitude 83° 32' 51" W



ACREAGE	PARCEL NUMBER	DATE LISTED
3.48	096 0001B	1/24/2001
16.5	096 0016	1/24/2001
5.5	096 0004A	1/24/2001
35	096 0003	1/24/2001

LAST KNOWN PROPERTY OWNER:

City of Quitman
 P.O. Box 208
 Quitman, GA 31643

Brooks County
 P.O. Box 262
 Quitman, GA 31643

STATUS OF CLEANUP ACTIVITIES:

Cleanup activities are being conducted for source materials and groundwater.

CLEANUP PRIORITY: The Director has designated this site as a Class IV

GA EPD DIRECTOR'S DETERMINATION REGARDING CORRECTIVE ACTION:

The Director has determined that this site requires corrective action.

REGULATED SUBSTANCES RELEASED, AND THREATS TO HUMAN HEALTH AND ENVIRONMENT POSED BY THE RELEASE:

This site has a known release of Vinyl chloride in groundwater at levels exceeding the reportable quantity. No human exposure via drinking water is suspected from this release. The nearest drinking water well is less than 0.5 miles from the area affected by the release.

REGULATED SUBSTANCES:

Substance Name	GW	Soil	Substance Name	GW	Soil
Acetone	<input checked="" type="checkbox"/>	<input type="checkbox"/>	Antimony	<input checked="" type="checkbox"/>	<input type="checkbox"/>
Barium	<input checked="" type="checkbox"/>	<input type="checkbox"/>	Benzene	<input checked="" type="checkbox"/>	<input type="checkbox"/>
Chlorobenzene	<input checked="" type="checkbox"/>	<input type="checkbox"/>	Chromium	<input checked="" type="checkbox"/>	<input type="checkbox"/>
Cis-1,2-Dichloroethene	<input checked="" type="checkbox"/>	<input type="checkbox"/>	Diethyl phthalate	<input checked="" type="checkbox"/>	<input type="checkbox"/>
Lead	<input checked="" type="checkbox"/>	<input type="checkbox"/>	Mercury	<input checked="" type="checkbox"/>	<input type="checkbox"/>
Selenium	<input checked="" type="checkbox"/>	<input type="checkbox"/>	Tetrachloroethene	<input checked="" type="checkbox"/>	<input type="checkbox"/>
Trichloroethene	<input checked="" type="checkbox"/>	<input type="checkbox"/>	Vinyl chloride	<input checked="" type="checkbox"/>	<input type="checkbox"/>

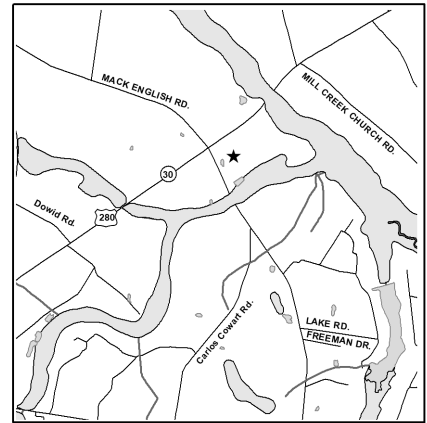
SITE NAME: Bryan County - US 280 Mill Creek MSWLF
LOCATION: 7392 E. Highway 280
Ellabell, Bryan County, GA 31308

Latitude 32° 09' 12" N Longitude 81° 30' 35" W

ACREAGE 26.97 **PARCEL NUMBER** 0261 014 **DATE LISTED** 1/24/2001

LAST KNOWN PROPERTY OWNER:

Bryan County
P. O. Box 430
Pembroke, GA 31321



STATUS OF CLEANUP ACTIVITIES:

Cleanup activities are being conducted for source materials and groundwater.

CLEANUP PRIORITY: The Director has designated this site as a Class IV

GA EPD DIRECTOR'S DETERMINATION REGARDING CORRECTIVE ACTION:

The Director has determined that this site requires corrective action.

REGULATED SUBSTANCES RELEASED, AND THREATS TO HUMAN HEALTH AND ENVIRONMENT POSED BY THE RELEASE:

This site has a known release of Lead in groundwater at levels exceeding the reportable quantity. No human exposure via drinking water is suspected from this release. The nearest drinking water well is less than 0.5 miles from the area affected by the release.

REGULATED SUBSTANCES:

Substance Name	GW	Soil	Substance Name	GW	Soil
alpha-Benzenehexachloride	<input checked="" type="checkbox"/>	<input type="checkbox"/>	Antimony	<input checked="" type="checkbox"/>	<input type="checkbox"/>
Arsenic	<input checked="" type="checkbox"/>	<input type="checkbox"/>	bis(2-Ethylhexyl) phthalate	<input checked="" type="checkbox"/>	<input type="checkbox"/>
Cadmium	<input checked="" type="checkbox"/>	<input type="checkbox"/>	Cis-1,2-Dichloroethene	<input checked="" type="checkbox"/>	<input type="checkbox"/>
Dichloromethane	<input checked="" type="checkbox"/>	<input type="checkbox"/>	Lead	<input checked="" type="checkbox"/>	<input type="checkbox"/>
Nickel	<input checked="" type="checkbox"/>	<input type="checkbox"/>	p-Dichlorobenzene	<input checked="" type="checkbox"/>	<input type="checkbox"/>
Vinyl chloride	<input checked="" type="checkbox"/>	<input type="checkbox"/>			

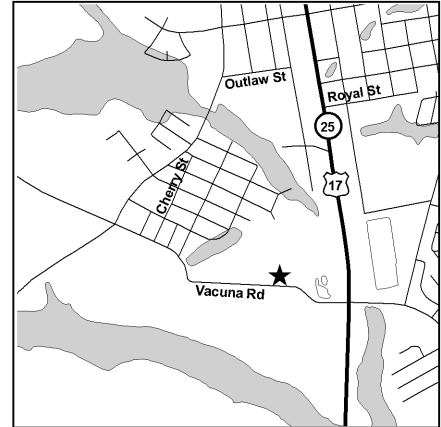
SITE NAME: Camden County Vacuna Road LF
LOCATION: Vacuna Road
Kingsland, Camden County, GA 31548

Latitude 30° 46' 52" N Longitude 81° 41' 24" W

ACREAGE 19.7 **PARCEL NUMBER** 083 031A **DATE LISTED** 1/24/2001

LAST KNOWN PROPERTY OWNER:

Camden County
P.O. Box 99
Woodbine, GA 31569



STATUS OF CLEANUP ACTIVITIES:

Cleanup activities are being conducted for source materials and groundwater.

CLEANUP PRIORITY: The Director has designated this site as a Class IV

GA EPD DIRECTOR'S DETERMINATION REGARDING CORRECTIVE ACTION:

The Director has determined that this site requires corrective action.

REGULATED SUBSTANCES RELEASED, AND THREATS TO HUMAN HEALTH AND ENVIRONMENT POSED BY THE RELEASE:

This site has a known release of Vinyl chloride in groundwater at levels exceeding the reportable quantity. No human exposure via drinking water is suspected from this release. The nearest drinking water well is less than 0.5 miles from the area affected by the release.

REGULATED SUBSTANCES:

Substance Name	GW	Soil	Substance Name	GW	Soil
Arsenic	<input checked="" type="checkbox"/>	<input type="checkbox"/>	Barium	<input checked="" type="checkbox"/>	<input type="checkbox"/>
Benzene	<input checked="" type="checkbox"/>	<input type="checkbox"/>	Cadmium	<input checked="" type="checkbox"/>	<input type="checkbox"/>
p-Dichlorobenzene	<input checked="" type="checkbox"/>	<input type="checkbox"/>	Vinyl chloride	<input checked="" type="checkbox"/>	<input type="checkbox"/>

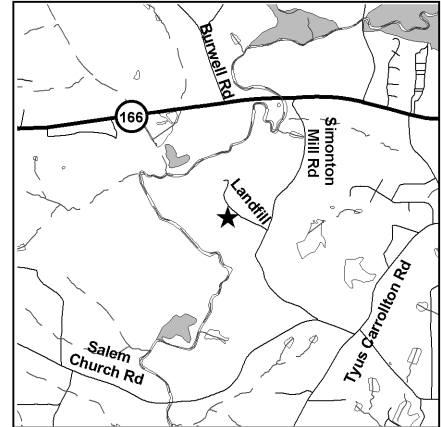
SITE NAME: Carroll County - Carrollton SR 166 LF
LOCATION: State Road 166 (Simonton Mill Road)
Carrollton, Carroll County, GA 30117

Latitude 33° 33' 04" N Longitude 85° 09' 13" W

ACREAGE 132 **PARCEL NUMBER** 060-0113 **DATE LISTED** 1/24/2001

LAST KNOWN PROPERTY OWNER:

Carroll County Solid Waste Management Authority
439 Simonton Mill Road
Carrollton, GA 30117



STATUS OF CLEANUP ACTIVITIES:

Cleanup activities are being conducted for source materials and groundwater.

CLEANUP PRIORITY: The Director has designated this site as a Class IV

GA EPD DIRECTOR'S DETERMINATION REGARDING CORRECTIVE ACTION:

The Director has determined that this site requires corrective action.

REGULATED SUBSTANCES RELEASED, AND THREATS TO HUMAN HEALTH AND ENVIRONMENT POSED BY THE RELEASE:

This site has a known release of Cadmium in groundwater at levels exceeding the reportable quantity. No human exposure via drinking water is suspected from this release. The nearest drinking water well is between 1 and 2 miles from the area affected by the release.

REGULATED SUBSTANCES:

Substance Name	GW	Soil	Substance Name	GW	Soil
1,1-Dichloroethane	<input checked="" type="checkbox"/>	<input type="checkbox"/>	1,2-Dichloroethane	<input checked="" type="checkbox"/>	<input type="checkbox"/>
Antimony	<input checked="" type="checkbox"/>	<input type="checkbox"/>	Arsenic	<input checked="" type="checkbox"/>	<input type="checkbox"/>
Barium	<input checked="" type="checkbox"/>	<input type="checkbox"/>	Benzene	<input checked="" type="checkbox"/>	<input type="checkbox"/>
bis(2-Ethylhexyl) phthalate	<input checked="" type="checkbox"/>	<input type="checkbox"/>	Cadmium	<input checked="" type="checkbox"/>	<input type="checkbox"/>
Carbon disulfide	<input checked="" type="checkbox"/>	<input type="checkbox"/>	Chlorobenzene	<input checked="" type="checkbox"/>	<input type="checkbox"/>
Chloroethane	<input checked="" type="checkbox"/>	<input type="checkbox"/>	Cis-1,2-Dichloroethene	<input checked="" type="checkbox"/>	<input type="checkbox"/>
Dichlorodifluoromethane	<input checked="" type="checkbox"/>	<input type="checkbox"/>	Dichloromethane	<input checked="" type="checkbox"/>	<input type="checkbox"/>
Mercury	<input checked="" type="checkbox"/>	<input type="checkbox"/>	Methyl isobutyl ketone	<input checked="" type="checkbox"/>	<input type="checkbox"/>
Nickel	<input checked="" type="checkbox"/>	<input type="checkbox"/>	p-Dichlorobenzene	<input checked="" type="checkbox"/>	<input type="checkbox"/>
Zinc	<input checked="" type="checkbox"/>	<input type="checkbox"/>			

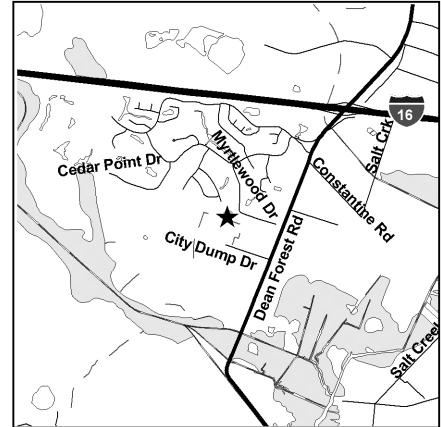
SITE NAME: Chatham County Landfill
LOCATION: 1327 Dean Forest Road
Savannah, Chatham County, GA 31405

Latitude 32° 03' 29" N Longitude 81° 12' 53" W

ACREAGE 457.3 **PARCEL NUMBER** 2-0990-01-009A **DATE LISTED** 1/24/2001

LAST KNOWN PROPERTY OWNER:

Resource Recovery Development
P. O. Box 1027
Savannah, GA 31402-1027



STATUS OF CLEANUP ACTIVITIES:

Cleanup activities are being conducted for source materials and groundwater.

CLEANUP PRIORITY: The Director has designated this site as a Class IV

GA EPD DIRECTOR'S DETERMINATION REGARDING CORRECTIVE ACTION:

The Director has determined that this site requires corrective action.

REGULATED SUBSTANCES RELEASED, AND THREATS TO HUMAN HEALTH AND ENVIRONMENT POSED BY THE RELEASE:

This site has a known release of Cadmium in groundwater at levels exceeding the reportable quantity. No human exposure via drinking water is suspected from this release. The nearest drinking water well is less than 0.5 miles from the area affected by the release.

REGULATED SUBSTANCES:

Substance Name	GW	Soil	Substance Name	GW	Soil
Antimony	<input checked="" type="checkbox"/>	<input type="checkbox"/>	Arsenic	<input checked="" type="checkbox"/>	<input type="checkbox"/>
Barium	<input checked="" type="checkbox"/>	<input type="checkbox"/>	Beryllium	<input checked="" type="checkbox"/>	<input type="checkbox"/>
Cadmium	<input checked="" type="checkbox"/>	<input type="checkbox"/>	Lead	<input checked="" type="checkbox"/>	<input type="checkbox"/>
Nickel	<input checked="" type="checkbox"/>	<input type="checkbox"/>			

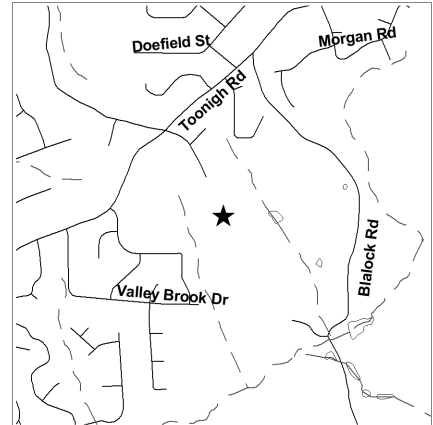
SITE NAME: Cherokee County - Blalock Road Landfill
LOCATION: 470 Blalock Road
Canton, Cherokee County, GA 30115

Latitude 34° 08' 56" N Longitude 84° 29' 02" W

ACREAGE 281.76 **PARCEL NUMBER** 15N21035 **DATE LISTED** 1/24/2001

LAST KNOWN PROPERTY OWNER:

Cherokee County
1130 Bluffs Parkway
Canton, GA 30114



STATUS OF CLEANUP ACTIVITIES:

Cleanup activities are being conducted for source materials and groundwater.

CLEANUP PRIORITY: The Director has designated this site as a Class IV

GA EPD DIRECTOR'S DETERMINATION REGARDING CORRECTIVE ACTION:

The Director has determined that this site requires corrective action.

REGULATED SUBSTANCES RELEASED, AND THREATS TO HUMAN HEALTH AND ENVIRONMENT POSED BY THE RELEASE:

This site has a known release of Vinyl chloride in groundwater at levels exceeding the reportable quantity. This release has resulted in known human exposure greater than or equal to the MCL for Vinyl chloride.

REGULATED SUBSTANCES:

Substance Name	GW	Soil	Substance Name	GW	Soil
1,1-Dichloroethane	<input checked="" type="checkbox"/>	<input type="checkbox"/>	1,1-Dichloroethene	<input checked="" type="checkbox"/>	<input type="checkbox"/>
Benzene	<input checked="" type="checkbox"/>	<input type="checkbox"/>	Chloroethane	<input checked="" type="checkbox"/>	<input type="checkbox"/>
Cis-1,2-Dichloroethene	<input checked="" type="checkbox"/>	<input type="checkbox"/>	Dichlorodifluoromethane	<input checked="" type="checkbox"/>	<input type="checkbox"/>
Dichloromethane	<input checked="" type="checkbox"/>	<input type="checkbox"/>	Ethylbenzene	<input checked="" type="checkbox"/>	<input type="checkbox"/>
Tetrachloroethene	<input checked="" type="checkbox"/>	<input type="checkbox"/>	Toluene	<input checked="" type="checkbox"/>	<input type="checkbox"/>
Trichloroethene	<input checked="" type="checkbox"/>	<input type="checkbox"/>	Vinyl chloride	<input checked="" type="checkbox"/>	<input type="checkbox"/>

**GEORGIA ENVIRONMENTAL PROTECTION DIVISION
HAZARDOUS SITE INVENTORY**

Site Number **10651**

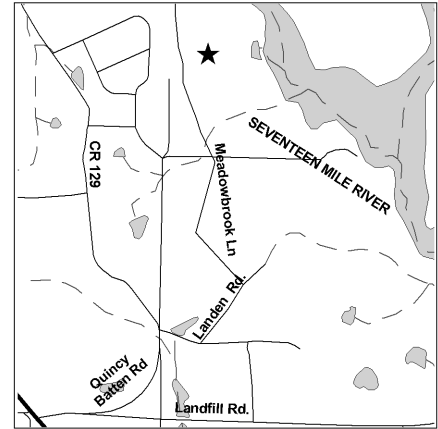
SITE NAME: Coffee County Landfill
LOCATION: 1219 Landfill Road
 Douglas, Coffee County, GA 31533

Latitude 31° 34' 21" N Longitude 82° 53' 44" W

ACREAGE **PARCEL NUMBER** **DATE LISTED**
 502.87 0095 072A 1/24/2001

LAST KNOWN PROPERTY OWNER:

Coffee County
 109 S. Peterson Avenue
 Douglas, GA 31533



STATUS OF CLEANUP ACTIVITIES:

Cleanup activities are being conducted for source materials and groundwater.

CLEANUP PRIORITY: The Director has designated this site as a Class IV

GA EPD DIRECTOR'S DETERMINATION REGARDING CORRECTIVE ACTION:

The Director has determined that this site requires corrective action.

REGULATED SUBSTANCES RELEASED, AND THREATS TO HUMAN HEALTH AND ENVIRONMENT POSED BY THE RELEASE:

This site has a known release of Tetrachloroethene in groundwater at levels exceeding the reportable quantity. No human exposure via drinking water is suspected from this release. The nearest drinking water well is less than 0.5 miles from the area affected by the release.

REGULATED SUBSTANCES:

Substance Name	GW	Soil	Substance Name	GW	Soil
1,1-Dichloroethane	<input checked="" type="checkbox"/>	<input type="checkbox"/>	Chlorobenzene	<input checked="" type="checkbox"/>	<input type="checkbox"/>
Cis-1,2-Dichloroethene	<input checked="" type="checkbox"/>	<input type="checkbox"/>	Tetrachloroethene	<input checked="" type="checkbox"/>	<input type="checkbox"/>

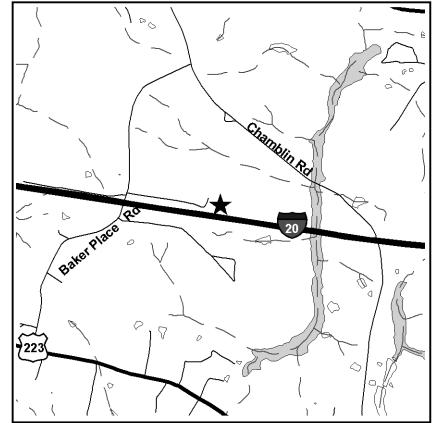
SITE NAME: Columbia County - Baker Place Road MSWLF
LOCATION: 590 Baker Place Road
Grovetown, Columbia County, GA 30813

Latitude 33° 29' 21" N Longitude 82° 13' 44" W

ACREAGE 154 **PARCEL NUMBER** 051 001 **DATE LISTED** 1/24/2001

LAST KNOWN PROPERTY OWNER:

Columbia County
P. O. Box 498
Evans, GA 30809



STATUS OF CLEANUP ACTIVITIES:

Cleanup activities are being conducted for source materials and groundwater.

CLEANUP PRIORITY: The Director has designated this site as a Class IV

GA EPD DIRECTOR'S DETERMINATION REGARDING CORRECTIVE ACTION:

The Director has determined that this site requires corrective action.

REGULATED SUBSTANCES RELEASED, AND THREATS TO HUMAN HEALTH AND ENVIRONMENT POSED BY THE RELEASE:

This site has a known release of Vinyl chloride in groundwater at levels exceeding the reportable quantity. No human exposure via drinking water is suspected from this release. The nearest drinking water well is between 1 and 2 miles from the area affected by the release.

REGULATED SUBSTANCES:

Substance Name	GW	Soil	Substance Name	GW	Soil
1,1-Dichloroethane	<input checked="" type="checkbox"/>	<input type="checkbox"/>	Barium	<input checked="" type="checkbox"/>	<input type="checkbox"/>
Benzene	<input checked="" type="checkbox"/>	<input type="checkbox"/>	Cis-1,2-Dichloroethene	<input checked="" type="checkbox"/>	<input type="checkbox"/>
Dichloromethane	<input checked="" type="checkbox"/>	<input type="checkbox"/>	Ethylbenzene	<input checked="" type="checkbox"/>	<input type="checkbox"/>
Mercury	<input checked="" type="checkbox"/>	<input type="checkbox"/>	p-Dichlorobenzene	<input checked="" type="checkbox"/>	<input type="checkbox"/>
Tetrachloroethene	<input checked="" type="checkbox"/>	<input type="checkbox"/>	Toluene	<input checked="" type="checkbox"/>	<input type="checkbox"/>
Trichloroethene	<input checked="" type="checkbox"/>	<input type="checkbox"/>	Vinyl chloride	<input checked="" type="checkbox"/>	<input type="checkbox"/>
Xylenes	<input checked="" type="checkbox"/>	<input type="checkbox"/>			

**GEORGIA ENVIRONMENTAL PROTECTION DIVISION
HAZARDOUS SITE INVENTORY**

Site Number **10654**

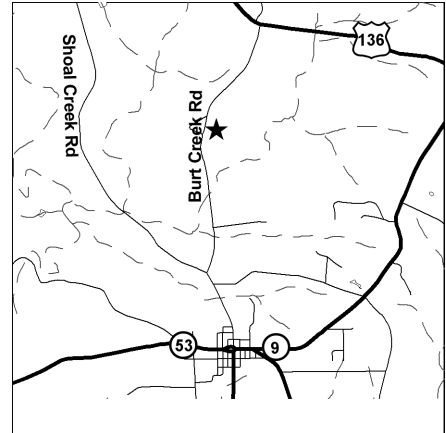
SITE NAME: Dawson County Shoal Hole Road MSWL
LOCATION: 55 Transportation Lane
 Dawsonville, Dawson County, GA 30534

Latitude 34° 26' 19" N Longitude 84° 07' 11" W

ACREAGE	PARCEL NUMBER	DATE LISTED
33.25	092 001 002	1/24/2001
26.92	091 057	1/24/2001

LAST KNOWN PROPERTY OWNER:

Dawson County
 25 Justice Way, Suite 2313
 Dawsonville, GA 30534



STATUS OF CLEANUP ACTIVITIES:

Cleanup activities are being conducted for source materials and groundwater.

CLEANUP PRIORITY: The Director has designated this site as a Class IV

GA EPD DIRECTOR'S DETERMINATION REGARDING CORRECTIVE ACTION:

The Director has determined that this site requires corrective action.

REGULATED SUBSTANCES RELEASED, AND THREATS TO HUMAN HEALTH AND ENVIRONMENT POSED BY THE RELEASE:

This site has a known release of Tetrachloroethene in groundwater at levels exceeding the reportable quantity. No human exposure via drinking water is suspected from this release. The nearest drinking water well is less than 0.5 miles from the area affected by the release.

REGULATED SUBSTANCES:

Substance Name	GW	Soil	Substance Name	GW	Soil
Barium	<input checked="" type="checkbox"/>	<input type="checkbox"/>	Chloroethane	<input checked="" type="checkbox"/>	<input type="checkbox"/>
Cis-1,2-Dichloroethene	<input checked="" type="checkbox"/>	<input type="checkbox"/>	Dichloromethane	<input checked="" type="checkbox"/>	<input type="checkbox"/>
Mercury	<input checked="" type="checkbox"/>	<input type="checkbox"/>	Tetrachloroethene	<input checked="" type="checkbox"/>	<input type="checkbox"/>
Trichloroethene	<input checked="" type="checkbox"/>	<input type="checkbox"/>	Xylenes	<input checked="" type="checkbox"/>	<input type="checkbox"/>

**GEORGIA ENVIRONMENTAL PROTECTION DIVISION
HAZARDOUS SITE INVENTORY**

Site Number **10656**

SITE NAME: Dooly County - CR 101 MSWLF
LOCATION: CR 101
 Vienna, Dooly County, GA 31092

Latitude 32° 07' 32" N Longitude 83° 50' 50" W



ACREAGE 27.92 **PARCEL NUMBER** 44 20 **DATE LISTED** 1/24/2001

LAST KNOWN PROPERTY OWNER:

Dooly County Commissioners
 P. O. Box 322
 Vienna, GA 31092

STATUS OF CLEANUP ACTIVITIES:

Cleanup activities are being conducted for source materials and groundwater.

CLEANUP PRIORITY: The Director has designated this site as a Class IV

GA EPD DIRECTOR'S DETERMINATION REGARDING CORRECTIVE ACTION:

The Director has determined that this site requires corrective action.

REGULATED SUBSTANCES RELEASED, AND THREATS TO HUMAN HEALTH AND ENVIRONMENT POSED BY THE RELEASE:

This site has a known release of Nickel in groundwater at levels exceeding the reportable quantity. No human exposure via drinking water is suspected from this release. The nearest drinking water well is less than 0.5 miles from the area affected by the release.

REGULATED SUBSTANCES:

Substance Name	GW	Soil	Substance Name	GW	Soil
Arsenic	<input checked="" type="checkbox"/>	<input type="checkbox"/>	Barium	<input checked="" type="checkbox"/>	<input type="checkbox"/>
Cis-1,2-Dichloroethene	<input checked="" type="checkbox"/>	<input type="checkbox"/>	Nickel	<input checked="" type="checkbox"/>	<input type="checkbox"/>
Thallium	<input checked="" type="checkbox"/>	<input type="checkbox"/>			

**GEORGIA ENVIRONMENTAL PROTECTION DIVISION
HAZARDOUS SITE INVENTORY**

Site Number **10657**

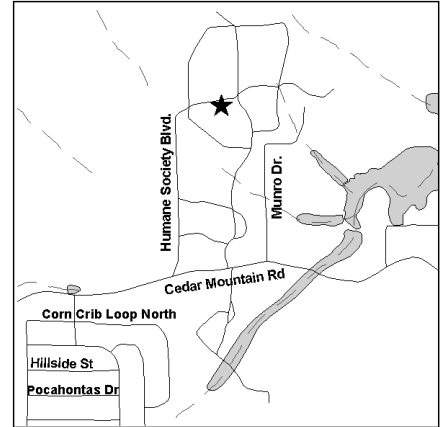
SITE NAME: Douglas County Landfill - Cedar Mt-Worthan Rd Phase 1
LOCATION: 1755 County Services Road
 Douglasville, Douglas County, GA 30134

Latitude 33° 45' 56" N Longitude 84° 48' 39" W

ACREAGE 1024.09 **PARCEL NUMBER** 02300250002 **DATE LISTED** 1/24/2001

LAST KNOWN PROPERTY OWNER:

Douglas County
 8700 Hospital Drive
 Douglasville, GA 30134



STATUS OF CLEANUP ACTIVITIES:

Cleanup activities are being conducted for source materials and groundwater.

CLEANUP PRIORITY: The Director has designated this site as a Class IV

GA EPD DIRECTOR'S DETERMINATION REGARDING CORRECTIVE ACTION:

The Director has determined that this site requires corrective action.

REGULATED SUBSTANCES RELEASED, AND THREATS TO HUMAN HEALTH AND ENVIRONMENT POSED BY THE RELEASE:

This site has a known release of Tetrachloroethene in groundwater at levels exceeding the reportable quantity. No human exposure via drinking water is suspected from this release. The nearest drinking water well is between 0.5 and 1 miles from the area affected by the release.

REGULATED SUBSTANCES:

Substance Name	GW	Soil	Substance Name	GW	Soil
1,1-Dichloroethane	<input checked="" type="checkbox"/>	<input type="checkbox"/>	Barium	<input checked="" type="checkbox"/>	<input type="checkbox"/>
Benzene	<input checked="" type="checkbox"/>	<input type="checkbox"/>	Cadmium	<input checked="" type="checkbox"/>	<input type="checkbox"/>
Chloroethane	<input checked="" type="checkbox"/>	<input type="checkbox"/>	Chromium	<input checked="" type="checkbox"/>	<input type="checkbox"/>
Cis-1,2-Dichloroethene	<input checked="" type="checkbox"/>	<input type="checkbox"/>	Dichloromethane	<input checked="" type="checkbox"/>	<input type="checkbox"/>
Mercury	<input checked="" type="checkbox"/>	<input type="checkbox"/>	Naphthalene	<input checked="" type="checkbox"/>	<input type="checkbox"/>
Tetrachloroethene	<input checked="" type="checkbox"/>	<input type="checkbox"/>	Trichloroethene	<input checked="" type="checkbox"/>	<input type="checkbox"/>
Vinyl chloride	<input checked="" type="checkbox"/>	<input type="checkbox"/>	Xylenes	<input checked="" type="checkbox"/>	<input type="checkbox"/>
Zinc	<input checked="" type="checkbox"/>	<input type="checkbox"/>			

SITE NAME: Blakely - Howell Street - Pit Road MSWLF
LOCATION: Corner of Howell Street and Pit Road
Blakely, Early County, GA 31723

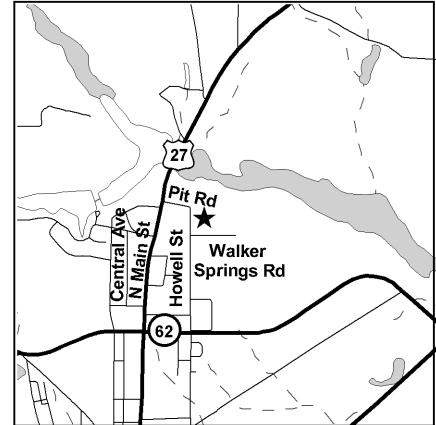
Latitude 31° 24' 02" N Longitude 84° 55' 44" W

ACREAGE 12.82 **PARCEL NUMBER** B024A14003 **DATE LISTED** 1/24/2001

LAST KNOWN PROPERTY OWNER:

City of Blakely and Early County
P.O. Box 350
Blakely, GA 31723

Early County Board of Commissioners
204 Court Square
Blakely, GA 39823



STATUS OF CLEANUP ACTIVITIES:

Cleanup activities are being conducted for source materials and groundwater.

CLEANUP PRIORITY: The Director has designated this site as a Class IV

GA EPD DIRECTOR'S DETERMINATION REGARDING CORRECTIVE ACTION:

The Director has determined that this site requires corrective action.

REGULATED SUBSTANCES RELEASED, AND THREATS TO HUMAN HEALTH AND ENVIRONMENT POSED BY THE RELEASE:

This site has a known release of Vinyl chloride in groundwater at levels exceeding the reportable quantity. No human exposure via drinking water is suspected from this release. The nearest drinking water well is between 1 and 2 miles from the area affected by the release.

REGULATED SUBSTANCES:

Substance Name	GW	Soil	Substance Name	GW	Soil
Arsenic	<input checked="" type="checkbox"/>	<input type="checkbox"/>	Benzene	<input checked="" type="checkbox"/>	<input type="checkbox"/>
Cadmium	<input checked="" type="checkbox"/>	<input type="checkbox"/>	Chlorobenzene	<input checked="" type="checkbox"/>	<input type="checkbox"/>
Copper	<input checked="" type="checkbox"/>	<input type="checkbox"/>	Nickel	<input checked="" type="checkbox"/>	<input type="checkbox"/>
Vinyl chloride	<input checked="" type="checkbox"/>	<input type="checkbox"/>	Zinc	<input checked="" type="checkbox"/>	<input type="checkbox"/>

**GEORGIA ENVIRONMENTAL PROTECTION DIVISION
HAZARDOUS SITE INVENTORY**

Site Number **10659**

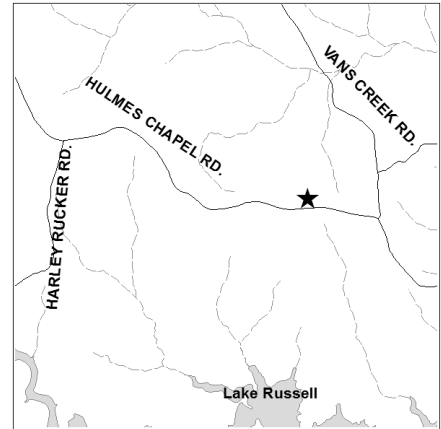
SITE NAME: Elbert County Landfill
LOCATION: 2188 Hulmes Chapel Road
 Elberton, Elbert County, GA 30635

Latitude 34° 08' 06" N Longitude 82° 46' 51" W

ACREAGE 88.79 **PARCEL NUMBER** 051 059 **DATE LISTED** 1/24/2001

LAST KNOWN PROPERTY OWNER:

Elbert County BOC
 P.O. Box 6109
 Elberton, GA 30635



STATUS OF CLEANUP ACTIVITIES:

Cleanup activities are being conducted for source materials and groundwater.

CLEANUP PRIORITY: The Director has designated this site as a Class IV

GA EPD DIRECTOR'S DETERMINATION REGARDING CORRECTIVE ACTION:

The Director has determined that this site requires corrective action.

REGULATED SUBSTANCES RELEASED, AND THREATS TO HUMAN HEALTH AND ENVIRONMENT POSED BY THE RELEASE:

This site has a known release of Mercury in groundwater at levels exceeding the reportable quantity. No human exposure via drinking water is suspected from this release. The nearest drinking water well is between 0.5 and 1 miles from the area affected by the release.

REGULATED SUBSTANCES:

Substance Name	GW	Soil	Substance Name	GW	Soil
1,1-Dichloroethane	<input checked="" type="checkbox"/>	<input type="checkbox"/>	Barium	<input checked="" type="checkbox"/>	<input type="checkbox"/>
Benzene	<input checked="" type="checkbox"/>	<input type="checkbox"/>	Cis-1,2-Dichloroethene	<input checked="" type="checkbox"/>	<input type="checkbox"/>
Dichloromethane	<input checked="" type="checkbox"/>	<input type="checkbox"/>	Ethylbenzene	<input checked="" type="checkbox"/>	<input type="checkbox"/>
Mercury	<input checked="" type="checkbox"/>	<input type="checkbox"/>	p-Dichlorobenzene	<input checked="" type="checkbox"/>	<input type="checkbox"/>
Tetrachloroethene	<input checked="" type="checkbox"/>	<input type="checkbox"/>	Trichloroethene	<input checked="" type="checkbox"/>	<input type="checkbox"/>
Vinyl chloride	<input checked="" type="checkbox"/>	<input type="checkbox"/>	Xylenes	<input checked="" type="checkbox"/>	<input type="checkbox"/>
Zinc	<input checked="" type="checkbox"/>	<input type="checkbox"/>			

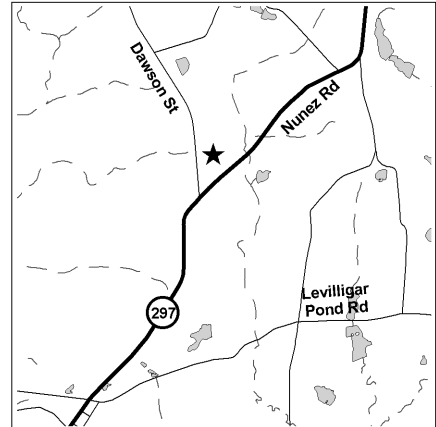
SITE NAME: Emanuel Co. - SR 297 Swainsboro (SL)
LOCATION: SR 297 & Old Nunez Road
Swainsboro, Emanuel County, GA 30401

Latitude 32° 30' 59" N Longitude 82° 19' 58" W

ACREAGE **PARCEL NUMBER** **DATE LISTED**
84 079 003 1/24/2001

LAST KNOWN PROPERTY OWNER:

Emanuel County
101 North Main St. #3
Swainsboro, GA 30401



STATUS OF CLEANUP ACTIVITIES:

Cleanup activities are being conducted for source materials and groundwater.

CLEANUP PRIORITY: The Director has designated this site as a Class IV

GA EPD DIRECTOR'S DETERMINATION REGARDING CORRECTIVE ACTION:

The Director has determined that this site requires corrective action.

REGULATED SUBSTANCES RELEASED, AND THREATS TO HUMAN HEALTH AND ENVIRONMENT POSED BY THE RELEASE:

This site has a known release of Vinyl chloride in groundwater at levels exceeding the reportable quantity. No human exposure via drinking water is suspected from this release. The nearest drinking water well is between 1 and 2 miles from the area affected by the release.

REGULATED SUBSTANCES:

Substance Name	GW	Soil	Substance Name	GW	Soil
Barium	<input checked="" type="checkbox"/>	<input type="checkbox"/>	Cadmium	<input checked="" type="checkbox"/>	<input type="checkbox"/>
Lead	<input checked="" type="checkbox"/>	<input type="checkbox"/>	Vinyl chloride	<input checked="" type="checkbox"/>	<input type="checkbox"/>
Zinc	<input checked="" type="checkbox"/>	<input type="checkbox"/>			

SITE NAME: Fannin County Landfill
LOCATION: SR 5 and Tom Boyd Road
Blue Ridge, Fannin County, GA 30513

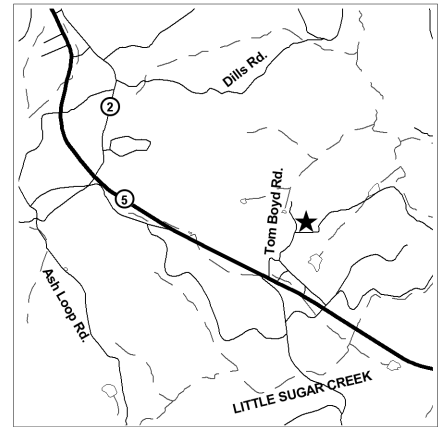
Latitude 34° 53' 55" N Longitude 84° 20' 59" W

ACREAGE	PARCEL NUMBER	DATE LISTED
4.5	0051 106B	
52.9	0051 106	1/24/2001

LAST KNOWN PROPERTY OWNER:

Stacy Stafford
62 Pinson Drive
Blue Ridge, GA 30573

Appalachian Waste Properties
45 Little Creek Drive
Cherry Log, GA 30522



STATUS OF CLEANUP ACTIVITIES:

Cleanup activities are being conducted for source materials and groundwater.

CLEANUP PRIORITY: The Director has designated this site as a Class IV

GA EPD DIRECTOR'S DETERMINATION REGARDING CORRECTIVE ACTION:

The Director has determined that this site requires corrective action.

REGULATED SUBSTANCES RELEASED, AND THREATS TO HUMAN HEALTH AND ENVIRONMENT POSED BY THE RELEASE:

This site has a known release of Dichloromethane in groundwater at levels exceeding the reportable quantity. No human exposure via drinking water is suspected from this release. The nearest drinking water well is less than 0.5 miles from the area affected by the release.

REGULATED SUBSTANCES:

Substance Name	GW	Soil	Substance Name	GW	Soil
1,1-Dichloroethane	<input checked="" type="checkbox"/>	<input type="checkbox"/>	Acetone	<input checked="" type="checkbox"/>	<input type="checkbox"/>
Barium	<input checked="" type="checkbox"/>	<input type="checkbox"/>	Benzene	<input checked="" type="checkbox"/>	<input type="checkbox"/>
Beryllium	<input checked="" type="checkbox"/>	<input type="checkbox"/>	Cis-1,2-Dichloroethene	<input checked="" type="checkbox"/>	<input type="checkbox"/>
Dichloromethane	<input checked="" type="checkbox"/>	<input type="checkbox"/>	Mercury	<input checked="" type="checkbox"/>	<input type="checkbox"/>
Nickel	<input checked="" type="checkbox"/>	<input type="checkbox"/>	p-Dichlorobenzene	<input checked="" type="checkbox"/>	<input type="checkbox"/>
Vinyl chloride	<input checked="" type="checkbox"/>	<input type="checkbox"/>	Zinc	<input checked="" type="checkbox"/>	<input type="checkbox"/>

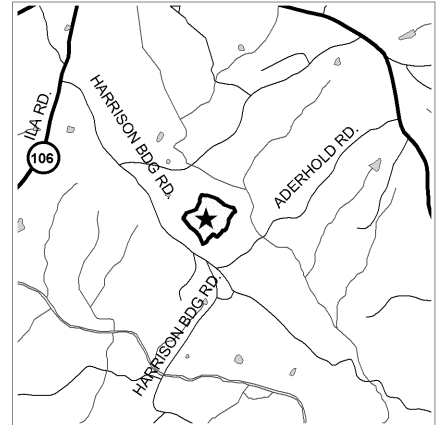
SITE NAME: Franklin County - Harrison Bridge Road MSWLF
LOCATION: Harrison Bridge Road
Carnesville, Franklin County, GA 30521

Latitude 34° 20' 31" N Longitude 83° 13' 41" W

ACREAGE	PARCEL NUMBER	DATE LISTED
13	037 034A	1/24/2001
80.49	037 046A	1/24/2001

LAST KNOWN PROPERTY OWNER:

Franklin County
141 Athens Street, P. O. Box 159
Carnesville, GA 30521



STATUS OF CLEANUP ACTIVITIES:

Cleanup activities are being conducted for source materials and groundwater.

CLEANUP PRIORITY: The Director has designated this site as a Class IV

GA EPD DIRECTOR'S DETERMINATION REGARDING CORRECTIVE ACTION:

The Director has determined that this site requires corrective action.

REGULATED SUBSTANCES RELEASED, AND THREATS TO HUMAN HEALTH AND ENVIRONMENT POSED BY THE RELEASE:

This site has a known release of Dichloromethane in groundwater at levels exceeding the reportable quantity. No human exposure via drinking water is suspected from this release. The nearest drinking water well is less than 0.5 miles from the area affected by the release.

REGULATED SUBSTANCES:

Substance Name	GW	Soil	Substance Name	GW	Soil
1,1-Dichloroethane	<input checked="" type="checkbox"/>	<input type="checkbox"/>	1,1-Dichloroethene	<input checked="" type="checkbox"/>	<input type="checkbox"/>
1,2-Dichlorobenzene	<input checked="" type="checkbox"/>	<input type="checkbox"/>	2,4-Dichlorophenoxyacetic acid, salts and esters	<input checked="" type="checkbox"/>	<input type="checkbox"/>
alpha-Benzenehexachloride	<input checked="" type="checkbox"/>	<input type="checkbox"/>	Barium	<input checked="" type="checkbox"/>	<input type="checkbox"/>
Benzene	<input checked="" type="checkbox"/>	<input type="checkbox"/>	Cadmium	<input checked="" type="checkbox"/>	<input type="checkbox"/>
Chlorobenzene	<input checked="" type="checkbox"/>	<input type="checkbox"/>	Chloroethane	<input checked="" type="checkbox"/>	<input type="checkbox"/>
Cis-1,2-Dichloroethene	<input checked="" type="checkbox"/>	<input type="checkbox"/>	Dichlorodifluoromethane	<input checked="" type="checkbox"/>	<input type="checkbox"/>
Dichloromethane	<input checked="" type="checkbox"/>	<input type="checkbox"/>	p-Dichlorobenzene	<input checked="" type="checkbox"/>	<input type="checkbox"/>
Tetrachloroethene	<input checked="" type="checkbox"/>	<input type="checkbox"/>	Trichloroethene	<input checked="" type="checkbox"/>	<input type="checkbox"/>
Trichlorofluoromethane	<input checked="" type="checkbox"/>	<input type="checkbox"/>	Xylenes	<input checked="" type="checkbox"/>	<input type="checkbox"/>
Zinc	<input checked="" type="checkbox"/>	<input type="checkbox"/>			

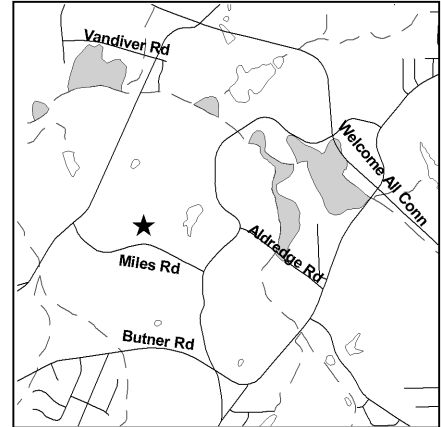
SITE NAME: Fulton County Landfill
LOCATION: Merk / Miles Road
Atlanta, Fulton County, GA 30349

Latitude 33° 40' 09" N Longitude 84° 33' 56" W

ACREAGE 153.32 **PARCEL NUMBER** 14F-0102-LL-0037 **DATE LISTED** 1/24/2001

LAST KNOWN PROPERTY OWNER:

Fulton County
141 Pryor Street, Suite 7000
Atlanta, GA 30303



STATUS OF CLEANUP ACTIVITIES:

Cleanup activities are being conducted for source materials and groundwater.

CLEANUP PRIORITY: The Director has designated this site as a Class IV

GA EPD DIRECTOR'S DETERMINATION REGARDING CORRECTIVE ACTION:

The Director has determined that this site requires corrective action.

REGULATED SUBSTANCES RELEASED, AND THREATS TO HUMAN HEALTH AND ENVIRONMENT POSED BY THE RELEASE:

This site has a known release of Vinyl chloride in groundwater at levels exceeding the reportable quantity. No human exposure via drinking water is suspected from this release. The nearest drinking water well is less than 0.5 miles from the area affected by the release.

REGULATED SUBSTANCES:

Substance Name	GW	Soil	Substance Name	GW	Soil
1,1,1-Trichloroethane	<input checked="" type="checkbox"/>	<input type="checkbox"/>	1,1-Dichloroethane	<input checked="" type="checkbox"/>	<input type="checkbox"/>
1,1-Dichloroethene	<input checked="" type="checkbox"/>	<input type="checkbox"/>	Barium	<input checked="" type="checkbox"/>	<input type="checkbox"/>
Benzene	<input checked="" type="checkbox"/>	<input type="checkbox"/>	Cis-1,2-Dichloroethene	<input checked="" type="checkbox"/>	<input type="checkbox"/>
Dichloromethane	<input checked="" type="checkbox"/>	<input type="checkbox"/>	Tetrachloroethene	<input checked="" type="checkbox"/>	<input type="checkbox"/>
Toluene	<input checked="" type="checkbox"/>	<input type="checkbox"/>	Trichloroethene	<input checked="" type="checkbox"/>	<input type="checkbox"/>
Vinyl chloride	<input checked="" type="checkbox"/>	<input type="checkbox"/>			

**GEORGIA ENVIRONMENTAL PROTECTION DIVISION
HAZARDOUS SITE INVENTORY**

Site Number **10664**

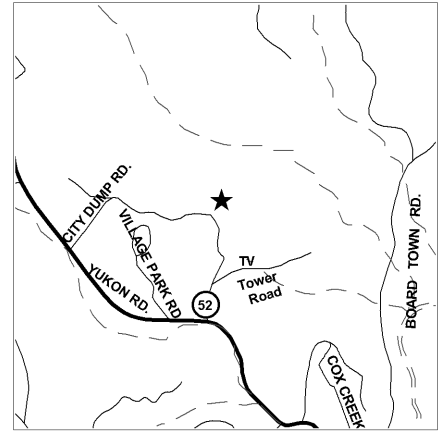
SITE NAME: Gilmer County SR 52 - Tower Road MSWLF
LOCATION: 456 Tower Road
 Ellijay, Gilmer County, GA 30540

Latitude 34° 42' 50" N Longitude 84° 29' 26" W

ACREAGE 93 **PARCEL NUMBER** 3065 175A **DATE LISTED** 1/24/2001

LAST KNOWN PROPERTY OWNER:

City of Ellijay
 105 North Main Street
 Ellijay, GA 30540



STATUS OF CLEANUP ACTIVITIES:

Cleanup activities are being conducted for source materials and groundwater.

CLEANUP PRIORITY: The Director has designated this site as a Class IV

GA EPD DIRECTOR'S DETERMINATION REGARDING CORRECTIVE ACTION:

The Director has determined that this site requires corrective action.

REGULATED SUBSTANCES RELEASED, AND THREATS TO HUMAN HEALTH AND ENVIRONMENT POSED BY THE RELEASE:

This site has a known release of Vinyl chloride in groundwater at levels exceeding the reportable quantity. No human exposure via drinking water is suspected from this release. The nearest drinking water well is less than 0.5 miles from the area affected by the release.

REGULATED SUBSTANCES:

Substance Name	GW	Soil	Substance Name	GW	Soil
Barium	<input checked="" type="checkbox"/>	<input type="checkbox"/>	Cadmium	<input checked="" type="checkbox"/>	<input type="checkbox"/>
Cis-1,2-Dichloroethene	<input checked="" type="checkbox"/>	<input type="checkbox"/>	Mercury	<input checked="" type="checkbox"/>	<input type="checkbox"/>
Thallium	<input checked="" type="checkbox"/>	<input type="checkbox"/>	Vinyl chloride	<input checked="" type="checkbox"/>	<input type="checkbox"/>

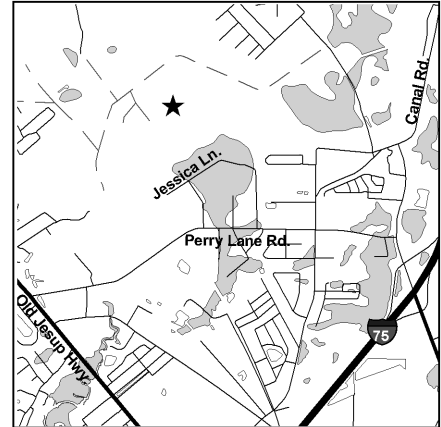
SITE NAME: Glynn Co. - Cate Road C&D MSWLF
LOCATION: 1000 Pritchard Island Road
Brunswick, Glynn County, GA 31521

Latitude 31° 15' 31" N Longitude 81° 31' 28" W

ACREAGE 149.55 **PARCEL NUMBER** 02-02215 **DATE LISTED** 1/24/2001

LAST KNOWN PROPERTY OWNER:

Glynn County
1725 Reynolds Street Suite 300
Brunswick, GA 31520



STATUS OF CLEANUP ACTIVITIES:

Clean up activities are being conducted for source materials and groundwater.

CLEANUP PRIORITY: The Director has designated this site as a Class IV

GA EPD DIRECTOR'S DETERMINATION REGARDING CORRECTIVE ACTION:

The Director has determined that this site requires corrective action.

REGULATED SUBSTANCES RELEASED, AND THREATS TO HUMAN HEALTH AND ENVIRONMENT POSED BY THE RELEASE:

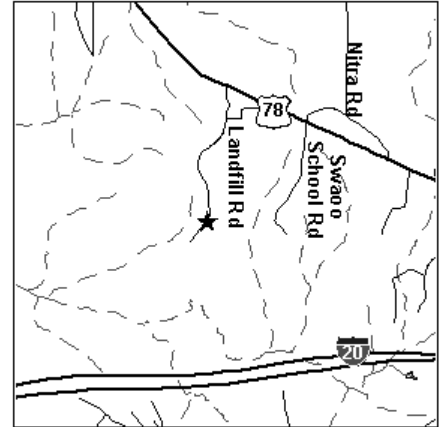
This site has a known release of Vinyl chloride in groundwater at levels exceeding the reportable quantity. No human exposure via drinking water is suspected from this release. The nearest drinking water well is less than 0.5 miles from the area affected by the release.

REGULATED SUBSTANCES:

Substance Name	GW	Soil	Substance Name	GW	Soil
Barium	<input checked="" type="checkbox"/>	<input type="checkbox"/>	Nickel	<input checked="" type="checkbox"/>	<input type="checkbox"/>
Vinyl chloride	<input checked="" type="checkbox"/>	<input type="checkbox"/>			

SITE NAME: Haralson County Landfill (US 78 Bremen)
LOCATION: Landfill Road
Bremen, Haralson County, GA 30110

Latitude 33° 41' 57" N Longitude 85° 13' 46" W



ACREAGE	PARCEL NUMBER	DATE LISTED
111	0067 0001	1/24/2001
133.84	0067 0007	1/24/2001

LAST KNOWN PROPERTY OWNER:

Haralson County Solid Waste Management Authority
P. O. Box 489
Buchanan, GA 30113-0489

STATUS OF CLEANUP ACTIVITIES:

Cleanup activities are being conducted for source materials and groundwater.

CLEANUP PRIORITY: The Director has designated this site as a Class IV

GA EPD DIRECTOR'S DETERMINATION REGARDING CORRECTIVE ACTION:

The Director has determined that this site requires corrective action.

REGULATED SUBSTANCES RELEASED, AND THREATS TO HUMAN HEALTH AND ENVIRONMENT POSED BY THE RELEASE:

This site has a known release of Vinyl chloride in groundwater at levels exceeding the reportable quantity. No human exposure via drinking water is suspected from this release. The nearest drinking water well is less than 0.5 miles from the area affected by the release.

REGULATED SUBSTANCES:

Substance Name	GW	Soil	Substance Name	GW	Soil
1,1-Dichloroethane	<input checked="" type="checkbox"/>	<input type="checkbox"/>	Barium	<input checked="" type="checkbox"/>	<input type="checkbox"/>
Benzene	<input checked="" type="checkbox"/>	<input type="checkbox"/>	Cadmium	<input checked="" type="checkbox"/>	<input type="checkbox"/>
Chloroethane	<input checked="" type="checkbox"/>	<input type="checkbox"/>	Chromium	<input checked="" type="checkbox"/>	<input type="checkbox"/>
Cis-1,2-Dichloroethene	<input checked="" type="checkbox"/>	<input type="checkbox"/>	Copper	<input checked="" type="checkbox"/>	<input type="checkbox"/>
Dichloromethane	<input checked="" type="checkbox"/>	<input type="checkbox"/>	Mercury	<input checked="" type="checkbox"/>	<input type="checkbox"/>
Nickel	<input checked="" type="checkbox"/>	<input type="checkbox"/>	Tetrachloroethene	<input checked="" type="checkbox"/>	<input type="checkbox"/>
Trichloroethene	<input checked="" type="checkbox"/>	<input type="checkbox"/>	Vinyl chloride	<input checked="" type="checkbox"/>	<input type="checkbox"/>
Zinc	<input checked="" type="checkbox"/>	<input type="checkbox"/>			

**GEORGIA ENVIRONMENTAL PROTECTION DIVISION
HAZARDOUS SITE INVENTORY**

Site Number **10667**

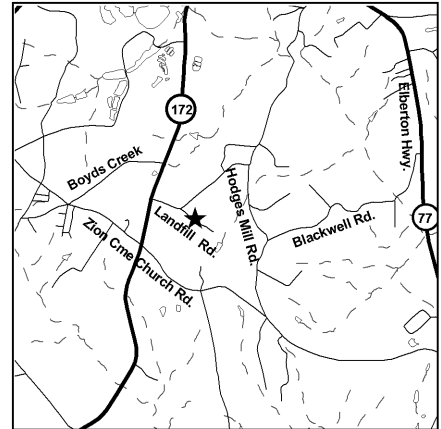
SITE NAME: Hart County Landfill
LOCATION: Landfill Road
 Hartwell, Hart County, GA 30643

Latitude 34° 18' 50" N Longitude 82° 56' 21" W

ACREAGE **PARCEL NUMBER** **DATE LISTED**
 179.91 C58D076 1/24/2001

LAST KNOWN PROPERTY OWNER:

Hart County
 P. O. Box 279
 Hartwell, GA 30643-0279



STATUS OF CLEANUP ACTIVITIES:

Cleanup activities are being conducted for source materials and groundwater.

CLEANUP PRIORITY: The Director has designated this site as a Class IV

GA EPD DIRECTOR'S DETERMINATION REGARDING CORRECTIVE ACTION:

The Director has determined that this site requires corrective action.

REGULATED SUBSTANCES RELEASED, AND THREATS TO HUMAN HEALTH AND ENVIRONMENT POSED BY THE RELEASE:

This site has a known release of Mercury in groundwater at levels exceeding the reportable quantity. No human exposure via drinking water is suspected from this release. The nearest drinking water well is less than 0.5 miles from the area affected by the release.

REGULATED SUBSTANCES:

Substance Name	GW	Soil	Substance Name	GW	Soil
1,1,1-Trichloroethane	<input checked="" type="checkbox"/>	<input type="checkbox"/>	1,1-Dichloroethane	<input checked="" type="checkbox"/>	<input type="checkbox"/>
1,1-Dichloroethene	<input checked="" type="checkbox"/>	<input type="checkbox"/>	1,2,3-Trichloropropane	<input checked="" type="checkbox"/>	<input type="checkbox"/>
Antimony	<input checked="" type="checkbox"/>	<input type="checkbox"/>	Barium	<input checked="" type="checkbox"/>	<input type="checkbox"/>
Benzene	<input checked="" type="checkbox"/>	<input type="checkbox"/>	Beryllium	<input checked="" type="checkbox"/>	<input type="checkbox"/>
bis(2-Ethylhexyl) phthalate	<input checked="" type="checkbox"/>	<input type="checkbox"/>	Cadmium	<input checked="" type="checkbox"/>	<input type="checkbox"/>
Carbon tetrachloride	<input checked="" type="checkbox"/>	<input type="checkbox"/>	Chlorobenzene	<input checked="" type="checkbox"/>	<input type="checkbox"/>
Chloroethane	<input checked="" type="checkbox"/>	<input type="checkbox"/>	Cis-1,2-Dichloroethene	<input checked="" type="checkbox"/>	<input type="checkbox"/>
Dichloromethane	<input checked="" type="checkbox"/>	<input type="checkbox"/>	Mercury	<input checked="" type="checkbox"/>	<input type="checkbox"/>
Nickel	<input checked="" type="checkbox"/>	<input type="checkbox"/>	p-Dichlorobenzene	<input checked="" type="checkbox"/>	<input type="checkbox"/>
Tetrachloroethene	<input checked="" type="checkbox"/>	<input type="checkbox"/>	Thallium	<input checked="" type="checkbox"/>	<input type="checkbox"/>
Trichloroethene	<input checked="" type="checkbox"/>	<input type="checkbox"/>	Vinyl chloride	<input checked="" type="checkbox"/>	<input type="checkbox"/>
Xylenes	<input checked="" type="checkbox"/>	<input type="checkbox"/>	Zinc	<input checked="" type="checkbox"/>	<input type="checkbox"/>

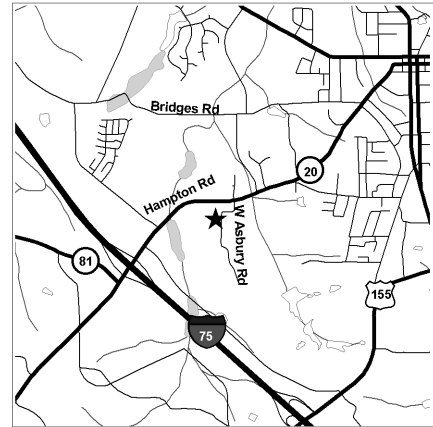
SITE NAME: West Asbury Road Phase II MSWL
LOCATION: West Asbury Road
McDonough, Henry County, GA 30253

Latitude 33° 25' 56" N Longitude 84° 10' 13" W

ACREAGE 60.24 **PARCEL NUMBER** 093-01007000 **DATE LISTED** 10/31/2000

LAST KNOWN PROPERTY OWNER:

Henry County Board of Commissioners
140 Henry Parkway
McDonough, GA 30253



STATUS OF CLEANUP ACTIVITIES:

Cleanup activities are being conducted for source materials and groundwater.

CLEANUP PRIORITY: The Director has designated this site as a Class IV

GA EPD DIRECTOR'S DETERMINATION REGARDING CORRECTIVE ACTION:

The Director has determined that this site requires corrective action.

REGULATED SUBSTANCES RELEASED, AND THREATS TO HUMAN HEALTH AND ENVIRONMENT POSED BY THE RELEASE:

This site has a known release of Tetrachloroethene in groundwater at levels exceeding the reportable quantity. No human exposure via drinking water is suspected from this release. The nearest drinking water well is between 0.5 and 1 miles from the area affected by the release.

REGULATED SUBSTANCES:

Substance Name	GW	Soil	Substance Name	GW	Soil
1,1-Dichloroethane	<input checked="" type="checkbox"/>	<input type="checkbox"/>	1,2-Dichloroethane	<input checked="" type="checkbox"/>	<input type="checkbox"/>
Antimony	<input checked="" type="checkbox"/>	<input type="checkbox"/>	Arsenic	<input checked="" type="checkbox"/>	<input type="checkbox"/>
Barium	<input checked="" type="checkbox"/>	<input type="checkbox"/>	Benzene	<input checked="" type="checkbox"/>	<input type="checkbox"/>
Beryllium	<input checked="" type="checkbox"/>	<input type="checkbox"/>	bis(2-Ethylhexyl) phthalate	<input checked="" type="checkbox"/>	<input type="checkbox"/>
Chloroethane	<input checked="" type="checkbox"/>	<input type="checkbox"/>	Chromium	<input checked="" type="checkbox"/>	<input type="checkbox"/>
Cis-1,2-Dichloroethene	<input checked="" type="checkbox"/>	<input type="checkbox"/>	Copper	<input checked="" type="checkbox"/>	<input type="checkbox"/>
Dichloromethane	<input checked="" type="checkbox"/>	<input type="checkbox"/>	Lead	<input checked="" type="checkbox"/>	<input type="checkbox"/>
Mercury	<input checked="" type="checkbox"/>	<input type="checkbox"/>	Naphthalene	<input checked="" type="checkbox"/>	<input type="checkbox"/>
Nickel	<input checked="" type="checkbox"/>	<input type="checkbox"/>	p-Dichlorobenzene	<input checked="" type="checkbox"/>	<input type="checkbox"/>
Tetrachloroethene	<input checked="" type="checkbox"/>	<input type="checkbox"/>	Thallium	<input checked="" type="checkbox"/>	<input type="checkbox"/>
Toluene	<input checked="" type="checkbox"/>	<input type="checkbox"/>	Trichloroethene	<input checked="" type="checkbox"/>	<input type="checkbox"/>
Vinyl chloride	<input checked="" type="checkbox"/>	<input type="checkbox"/>	Xylenes	<input checked="" type="checkbox"/>	<input type="checkbox"/>
Zinc	<input checked="" type="checkbox"/>	<input type="checkbox"/>			

**GEORGIA ENVIRONMENTAL PROTECTION DIVISION
HAZARDOUS SITE INVENTORY**

Site Number **10669**

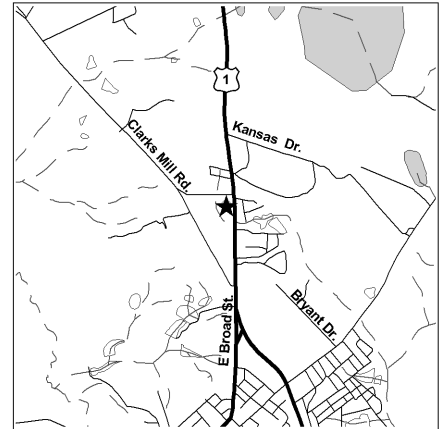
SITE NAME: Jefferson County - US 1 (Avera Rd) MSWLF
LOCATION: 1159 Clarks Mill Road
 Louisville, Jefferson County, GA 30434

Latitude 33° 01' 51" N Longitude 82° 24' 34" W

ACREAGE **PARCEL NUMBER** **DATE LISTED**
 153.89 0072 036 1/24/2001

LAST KNOWN PROPERTY OWNER:

Jefferson County Board of Commissioners
 217 East Broad Street
 Louisville, GA 30434



STATUS OF CLEANUP ACTIVITIES:

Cleanup activities are being conducted for source materials and groundwater.

CLEANUP PRIORITY: The Director has designated this site as a Class IV

GA EPD DIRECTOR'S DETERMINATION REGARDING CORRECTIVE ACTION:

The Director has determined that this site requires corrective action.

REGULATED SUBSTANCES RELEASED, AND THREATS TO HUMAN HEALTH AND ENVIRONMENT POSED BY THE RELEASE:

This site has a known release of Cis-1,2 Dichloroethylene in groundwater at levels exceeding the reportable quantity. This release has resulted in known human exposure less than the MCL for Cis-1,2 Dichloroethylene.

REGULATED SUBSTANCES:

Substance Name	GW	Soil	Substance Name	GW	Soil
Barium	<input checked="" type="checkbox"/>	<input type="checkbox"/>	Cadmium	<input checked="" type="checkbox"/>	<input type="checkbox"/>
Cis-1,2-Dichloroethene	<input checked="" type="checkbox"/>	<input type="checkbox"/>	Mercury	<input checked="" type="checkbox"/>	<input type="checkbox"/>
Nickel	<input checked="" type="checkbox"/>	<input type="checkbox"/>	Thallium	<input checked="" type="checkbox"/>	<input type="checkbox"/>
Trichloroethene	<input checked="" type="checkbox"/>	<input type="checkbox"/>	Vinyl chloride	<input checked="" type="checkbox"/>	<input type="checkbox"/>

**GEORGIA ENVIRONMENTAL PROTECTION DIVISION
HAZARDOUS SITE INVENTORY**

Site Number **10670**

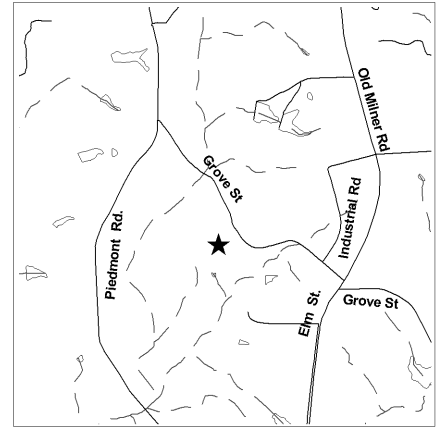
SITE NAME: Lamar County - Grove Street Extension MSWLF
LOCATION: 172 Roger Brown Drive
 Barnesville, Lamar County, GA 30204

Latitude 33° 05' 09" N Longitude 84° 12' 30" W

ACREAGE 139.06 **PARCEL NUMBER** 022 004 **DATE LISTED** 1/24/2001

LAST KNOWN PROPERTY OWNER:

Lamar County Regional Solid Waste Management Authority
 172 Roger Brown Dr.
 Barnesville, GA 30204



STATUS OF CLEANUP ACTIVITIES:

Cleanup activities are being conducted for source materials and groundwater.

CLEANUP PRIORITY: The Director has designated this site as a Class IV

GA EPD DIRECTOR'S DETERMINATION REGARDING CORRECTIVE ACTION:

The Director has determined that this site requires corrective action.

REGULATED SUBSTANCES RELEASED, AND THREATS TO HUMAN HEALTH AND ENVIRONMENT POSED BY THE RELEASE:

This site has a known release of Vinyl chloride in groundwater at levels exceeding the reportable quantity. No human exposure via drinking water is suspected from this release. The nearest drinking water well is less than 0.5 miles from the area affected by the release.

REGULATED SUBSTANCES:

Substance Name	GW	Soil	Substance Name	GW	Soil
Cis-1,2-Dichloroethene	<input checked="" type="checkbox"/>	<input type="checkbox"/>	Dichloromethane	<input checked="" type="checkbox"/>	<input type="checkbox"/>
Mercury	<input checked="" type="checkbox"/>	<input type="checkbox"/>	p-Dichlorobenzene	<input checked="" type="checkbox"/>	<input type="checkbox"/>
Trichloroethene	<input checked="" type="checkbox"/>	<input type="checkbox"/>	Vinyl chloride	<input checked="" type="checkbox"/>	<input type="checkbox"/>

**GEORGIA ENVIRONMENTAL PROTECTION DIVISION
HAZARDOUS SITE INVENTORY**

Site Number **10671**

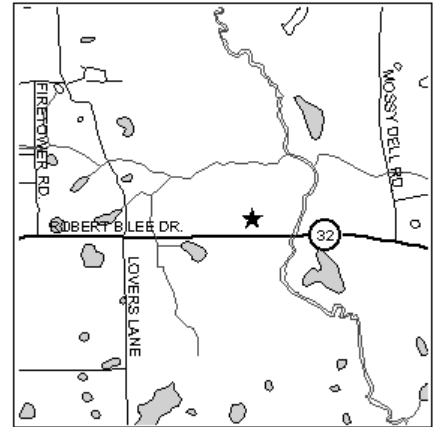
SITE NAME: Lee County - SR 32 MSWLF
LOCATION: 759 Hwy 32 East
Leesburg, Lee County, GA 31763

Latitude 31° 43' 59" N Longitude 84° 07' 13" W

ACREAGE 105.48 **PARCEL NUMBER** 047-012 **DATE LISTED** 1/24/2001

LAST KNOWN PROPERTY OWNER:

Lee County Board of Commissioners
104 Leslie Highway / P. O. Box 889
Leesburg, GA 31763



STATUS OF CLEANUP ACTIVITIES:

Cleanup activities are being conducted for source materials and groundwater.

CLEANUP PRIORITY: The Director has designated this site as a Class IV

GA EPD DIRECTOR'S DETERMINATION REGARDING CORRECTIVE ACTION:

The Director has determined that this site requires corrective action.

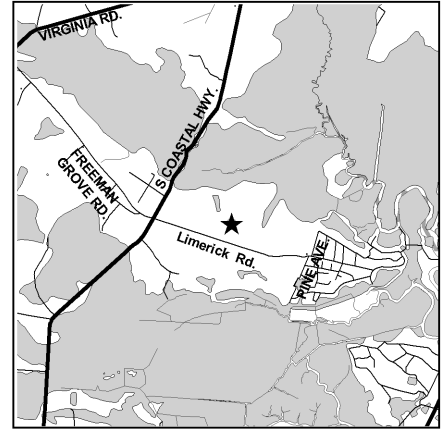
REGULATED SUBSTANCES RELEASED, AND THREATS TO HUMAN HEALTH AND ENVIRONMENT POSED BY THE RELEASE:

This site has a known release of Vinyl chloride in groundwater at levels exceeding the reportable quantity. No human exposure via drinking water is suspected from this release. The nearest drinking water well is less than 0.5 miles from the area affected by the release.

REGULATED SUBSTANCES:

Substance Name	GW	Soil	Substance Name	GW	Soil
Arsenic	<input checked="" type="checkbox"/>	<input type="checkbox"/>	Barium	<input checked="" type="checkbox"/>	<input type="checkbox"/>
Benzene	<input checked="" type="checkbox"/>	<input type="checkbox"/>	Chlorobenzene	<input checked="" type="checkbox"/>	<input type="checkbox"/>
Cis-1,2-Dichloroethene	<input checked="" type="checkbox"/>	<input type="checkbox"/>	Lead	<input checked="" type="checkbox"/>	<input type="checkbox"/>
Mercury	<input checked="" type="checkbox"/>	<input type="checkbox"/>	Nickel	<input checked="" type="checkbox"/>	<input type="checkbox"/>
p-Dichlorobenzene	<input checked="" type="checkbox"/>	<input type="checkbox"/>	Thallium	<input checked="" type="checkbox"/>	<input type="checkbox"/>
Vinyl chloride	<input checked="" type="checkbox"/>	<input type="checkbox"/>			

SITE NAME: Liberty County - Limerick Road MSWLF
LOCATION: Limerick Road
Limerick, Liberty County, GA 31313



Latitude 31° 50' 34" N Longitude 81° 23' 46" W

ACREAGE	PARCEL NUMBER	DATE LISTED
7.77	237 041	1/24/2001
10.02	237 040	1/24/2001
4.62	237 039	1/24/2001
50.64	237 038	1/24/2001

LAST KNOWN PROPERTY OWNER:

Liberty County
112 North Main Street
Hinesville, GA 31313

STATUS OF CLEANUP ACTIVITIES:

Cleanup activities are being conducted for source materials and groundwater.

CLEANUP PRIORITY: The Director has designated this site as a Class IV

GA EPD DIRECTOR'S DETERMINATION REGARDING CORRECTIVE ACTION:

The Director has determined that this site requires corrective action.

REGULATED SUBSTANCES RELEASED, AND THREATS TO HUMAN HEALTH AND ENVIRONMENT POSED BY THE RELEASE:

This site has a known release of Vinyl chloride in groundwater at levels exceeding the reportable quantity. No human exposure via drinking water is suspected from this release. The nearest drinking water well is less than 0.5 miles from the area affected by the release.

REGULATED SUBSTANCES:

Substance Name	GW	Soil	Substance Name	GW	Soil
Arsenic	<input checked="" type="checkbox"/>	<input type="checkbox"/>	Barium	<input checked="" type="checkbox"/>	<input type="checkbox"/>
Benzene	<input checked="" type="checkbox"/>	<input type="checkbox"/>	Chlorobenzene	<input checked="" type="checkbox"/>	<input type="checkbox"/>
Cis-1,2-Dichloroethene	<input checked="" type="checkbox"/>	<input type="checkbox"/>	Ethylbenzene	<input checked="" type="checkbox"/>	<input type="checkbox"/>
Nickel	<input checked="" type="checkbox"/>	<input type="checkbox"/>	p-Dichlorobenzene	<input checked="" type="checkbox"/>	<input type="checkbox"/>
Vinyl chloride	<input checked="" type="checkbox"/>	<input type="checkbox"/>			

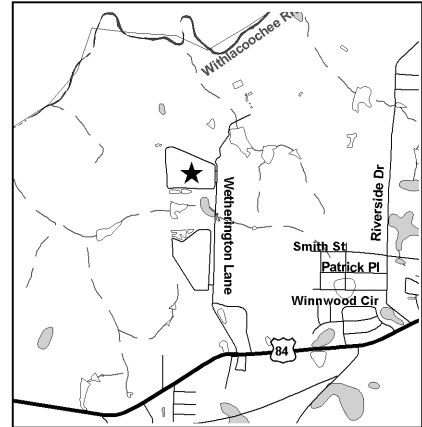
SITE NAME: Valdosta - Wetherington Lane SWLF
LOCATION: Wetherington Lane
Valdosta, Lowndes County, GA 31603

Latitude 30° 49' 26" N Longitude 83° 21' 35" W

ACREAGE 663.67 **PARCEL NUMBER** 0058 002B **DATE LISTED** 1/24/2001

LAST KNOWN PROPERTY OWNER:

Advanced Disposal Svs. Evergreen Landfill Inc. c/o
Waste Mgmt.
P.O. Box 1450
Chicago, IL 60690-1450



STATUS OF CLEANUP ACTIVITIES:

Cleanup activities are being conducted for source materials and groundwater.

CLEANUP PRIORITY: The Director has designated this site as a Class IV

GA EPD DIRECTOR'S DETERMINATION REGARDING CORRECTIVE ACTION:

The Director has determined that this site requires corrective action.

REGULATED SUBSTANCES RELEASED, AND THREATS TO HUMAN HEALTH AND ENVIRONMENT POSED BY THE RELEASE:

This site has a known release of Tetrachloroethene in groundwater at levels exceeding the reportable quantity. No human exposure via drinking water is suspected from this release. The nearest drinking water well is less than 0.5 miles from the area affected by the release.

REGULATED SUBSTANCES:

Substance Name	GW	Soil	Substance Name	GW	Soil
Mercury	<input checked="" type="checkbox"/>	<input type="checkbox"/>	Tetrachloroethene	<input checked="" type="checkbox"/>	<input type="checkbox"/>
Zinc	<input checked="" type="checkbox"/>	<input type="checkbox"/>			

**GEORGIA ENVIRONMENTAL PROTECTION DIVISION
HAZARDOUS SITE INVENTORY**

Site Number **10675**

SITE NAME: McIntosh County - King Road MSWLF
LOCATION: King Road
 Eulonia, McIntosh County, GA 31305



Latitude 31° 30' 48" N Longitude 81° 28' 57" W

ACREAGE	PARCEL NUMBER	DATE LISTED
193.18	0037 00012EX	
18.99	0037 00011EX	
72.86	0037 0001	1/24/2001

LAST KNOWN PROPERTY OWNER:

McIntosh County Board of Commissioners
 310 Northway / P. O. Box 584
 Darien, GA 31305

STATUS OF CLEANUP ACTIVITIES:

Cleanup activities are being conducted for source materials and groundwater.

CLEANUP PRIORITY: The Director has designated this site as a Class IV

GA EPD DIRECTOR'S DETERMINATION REGARDING CORRECTIVE ACTION:

The Director has determined that this site requires corrective action.

REGULATED SUBSTANCES RELEASED, AND THREATS TO HUMAN HEALTH AND ENVIRONMENT POSED BY THE RELEASE:

This site has a known release of Vinyl chloride in groundwater at levels exceeding the reportable quantity. No human exposure via drinking water is suspected from this release. The nearest drinking water well is between 0.5 and 1 miles from the area affected by the release.

REGULATED SUBSTANCES:

Substance Name	GW	Soil	Substance Name	GW	Soil
1,1-Dichloroethane	<input checked="" type="checkbox"/>	<input type="checkbox"/>	Arsenic	<input checked="" type="checkbox"/>	<input type="checkbox"/>
Benzene	<input checked="" type="checkbox"/>	<input type="checkbox"/>	Chlorobenzene	<input checked="" type="checkbox"/>	<input type="checkbox"/>
Cis-1,2-Dichloroethene	<input checked="" type="checkbox"/>	<input type="checkbox"/>	Lead	<input checked="" type="checkbox"/>	<input type="checkbox"/>
Mercury	<input checked="" type="checkbox"/>	<input type="checkbox"/>	Vinyl chloride	<input checked="" type="checkbox"/>	<input type="checkbox"/>

**GEORGIA ENVIRONMENTAL PROTECTION DIVISION
HAZARDOUS SITE INVENTORY**

Site Number **10676**

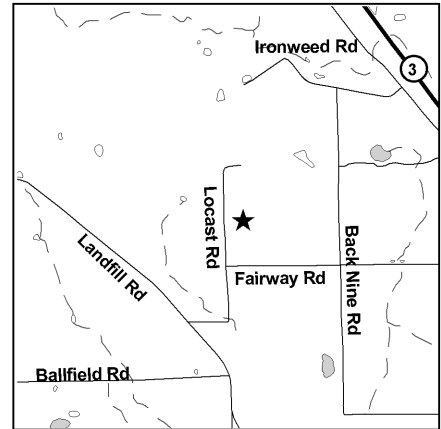
SITE NAME: Mitchell County - SR 3A MSWLF
LOCATION: State Road 3
Pelham, Mitchell County, GA 31730

Latitude 31° 10' 07" N Longitude 84° 10' 09" W

ACREAGE 20 **PARCEL NUMBER** 01000-006-000 **DATE LISTED** 1/24/2001

LAST KNOWN PROPERTY OWNER:

Mitchell County Board of Commissioners
P. O. Box 187
Camilla, GA 31730



STATUS OF CLEANUP ACTIVITIES:

Cleanup activities are being conducted for source materials and groundwater.

CLEANUP PRIORITY: The Director has designated this site as a Class IV

GA EPD DIRECTOR'S DETERMINATION REGARDING CORRECTIVE ACTION:

The Director has determined that this site requires corrective action.

REGULATED SUBSTANCES RELEASED, AND THREATS TO HUMAN HEALTH AND ENVIRONMENT POSED BY THE RELEASE:

This site has a known release of Vinyl chloride in groundwater at levels exceeding the reportable quantity. No human exposure via drinking water is suspected from this release. The nearest drinking water well is between 0.5 and 1 miles from the area affected by the release.

REGULATED SUBSTANCES:

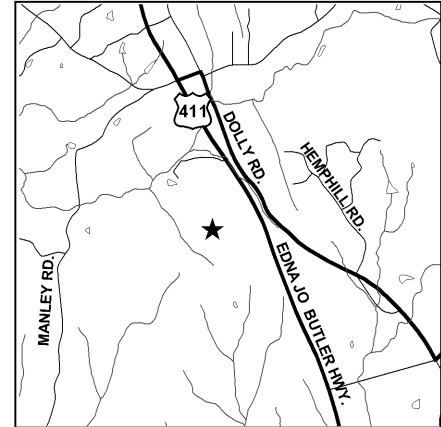
Substance Name	GW	Soil	Substance Name	GW	Soil
Arsenic	<input checked="" type="checkbox"/>	<input type="checkbox"/>	Barium	<input checked="" type="checkbox"/>	<input type="checkbox"/>
Benzene	<input checked="" type="checkbox"/>	<input type="checkbox"/>	Cadmium	<input checked="" type="checkbox"/>	<input type="checkbox"/>
Chlorobenzene	<input checked="" type="checkbox"/>	<input type="checkbox"/>	Chromium	<input checked="" type="checkbox"/>	<input type="checkbox"/>
Cis-1,2-Dichloroethene	<input checked="" type="checkbox"/>	<input type="checkbox"/>	Copper	<input checked="" type="checkbox"/>	<input type="checkbox"/>
Cyanides (soluble salts and complexes) n.o.s.	<input checked="" type="checkbox"/>	<input type="checkbox"/>	Dichloromethane	<input checked="" type="checkbox"/>	<input type="checkbox"/>
Ethylene dibromide	<input checked="" type="checkbox"/>	<input type="checkbox"/>	Lead	<input checked="" type="checkbox"/>	<input type="checkbox"/>
Mercury	<input checked="" type="checkbox"/>	<input type="checkbox"/>	p-Dichlorobenzene	<input checked="" type="checkbox"/>	<input type="checkbox"/>
Selenium	<input checked="" type="checkbox"/>	<input type="checkbox"/>	Tetrachloroethene	<input checked="" type="checkbox"/>	<input type="checkbox"/>
Thallium	<input checked="" type="checkbox"/>	<input type="checkbox"/>	Trichloroethene	<input checked="" type="checkbox"/>	<input type="checkbox"/>
Vinyl chloride	<input checked="" type="checkbox"/>	<input type="checkbox"/>	Zinc	<input checked="" type="checkbox"/>	<input type="checkbox"/>

**GEORGIA ENVIRONMENTAL PROTECTION DIVISION
HAZARDOUS SITE INVENTORY**

Site Number **10677**

SITE NAME: Murray County - US 411 Westside MSWLF
LOCATION: 6585 US 411
 Chatsworth, Murray County, GA 30705

Latitude 34° 40' 50" N Longitude 84° 43' 50" W



ACREAGE	PARCEL NUMBER	DATE LISTED
104.05	0070 187	1/24/2001
60	0071 055	1/24/2001

LAST KNOWN PROPERTY OWNER:

Murray County
 P. O. Box 1129
 Chatsworth, GA 30705

STATUS OF CLEANUP ACTIVITIES:

Cleanup activities are being conducted for source materials and groundwater.

CLEANUP PRIORITY: The Director has designated this site as a Class IV

GA EPD DIRECTOR'S DETERMINATION REGARDING CORRECTIVE ACTION:

The Director has determined that this site requires corrective action.

REGULATED SUBSTANCES RELEASED, AND THREATS TO HUMAN HEALTH AND ENVIRONMENT POSED BY THE RELEASE:

This site has a known release of 1,1-Dichloroethane in groundwater at levels exceeding the reportable quantity. No human exposure via drinking water is suspected from this release. The nearest drinking water well is less than 0.5 miles from the area affected by the release.

REGULATED SUBSTANCES:

Substance Name	GW	Soil	Substance Name	GW	Soil
1,1-Dichloroethane	<input checked="" type="checkbox"/>	<input type="checkbox"/>	Barium	<input checked="" type="checkbox"/>	<input type="checkbox"/>
Chloroethane	<input checked="" type="checkbox"/>	<input type="checkbox"/>	Cis-1,2-Dichloroethene	<input checked="" type="checkbox"/>	<input type="checkbox"/>
Copper	<input checked="" type="checkbox"/>	<input type="checkbox"/>	Vinyl chloride	<input checked="" type="checkbox"/>	<input type="checkbox"/>
Zinc	<input checked="" type="checkbox"/>	<input type="checkbox"/>			

**GEORGIA ENVIRONMENTAL PROTECTION DIVISION
HAZARDOUS SITE INVENTORY**

Site Number **10678**

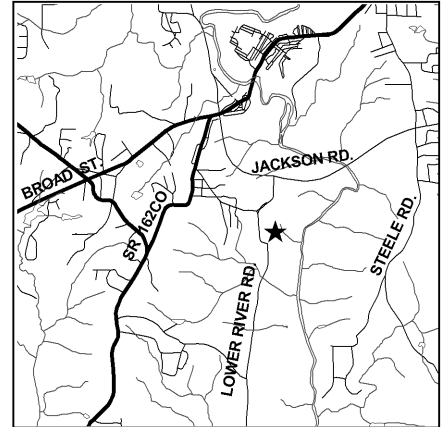
SITE NAME: Newton County - Lower River Road MSWL
LOCATION: 205 Lower River Road
 Porterdale, Newton County, GA 30209

Latitude 33° 33' 05" N Longitude 83° 53' 43" W

ACREAGE **PARCEL NUMBER** **DATE LISTED**
 272.31 00460-00000-040-000 1/24/2001

LAST KNOWN PROPERTY OWNER:

Newton County Solid Waste Management Authority
 1124 Clark Street
 Covington, GA 30014



STATUS OF CLEANUP ACTIVITIES:

Cleanup activities are being conducted for source materials and groundwater.

CLEANUP PRIORITY: The Director has designated this site as a Class IV

GA EPD DIRECTOR'S DETERMINATION REGARDING CORRECTIVE ACTION:

The Director has determined that this site requires corrective action.

REGULATED SUBSTANCES RELEASED, AND THREATS TO HUMAN HEALTH AND ENVIRONMENT POSED BY THE RELEASE:

This site has a known release of Vinyl chloride in groundwater at levels exceeding the reportable quantity. No human exposure via drinking water is suspected from this release. The nearest drinking water well is between 1 and 2 miles from the area affected by the release.

REGULATED SUBSTANCES:

Substance Name	GW	Soil	Substance Name	GW	Soil
1,1,1-Trichloroethane	<input checked="" type="checkbox"/>	<input type="checkbox"/>	1,1-Dichloroethane	<input checked="" type="checkbox"/>	<input type="checkbox"/>
1,1-Dichloroethane	<input checked="" type="checkbox"/>	<input type="checkbox"/>	1,1-Dichloroethene	<input checked="" type="checkbox"/>	<input type="checkbox"/>
1,2-Dichloroethane	<input checked="" type="checkbox"/>	<input type="checkbox"/>	Acetone	<input checked="" type="checkbox"/>	<input type="checkbox"/>
Barium	<input checked="" type="checkbox"/>	<input type="checkbox"/>	Benzene	<input checked="" type="checkbox"/>	<input type="checkbox"/>
Chloroethane	<input checked="" type="checkbox"/>	<input type="checkbox"/>	Chloroform	<input checked="" type="checkbox"/>	<input type="checkbox"/>
Chromium	<input checked="" type="checkbox"/>	<input type="checkbox"/>	Cis-1,2-Dichloroethene	<input checked="" type="checkbox"/>	<input type="checkbox"/>
Dichloromethane	<input checked="" type="checkbox"/>	<input type="checkbox"/>	Ethylbenzene	<input checked="" type="checkbox"/>	<input type="checkbox"/>
Nickel	<input checked="" type="checkbox"/>	<input type="checkbox"/>	p-Dichlorobenzene	<input checked="" type="checkbox"/>	<input type="checkbox"/>
Tetrachloroethene	<input checked="" type="checkbox"/>	<input type="checkbox"/>	Toluene	<input checked="" type="checkbox"/>	<input type="checkbox"/>
Trichloroethene	<input checked="" type="checkbox"/>	<input type="checkbox"/>	Vinyl chloride	<input checked="" type="checkbox"/>	<input type="checkbox"/>
Xylenes	<input checked="" type="checkbox"/>	<input type="checkbox"/>	Zinc	<input checked="" type="checkbox"/>	<input type="checkbox"/>

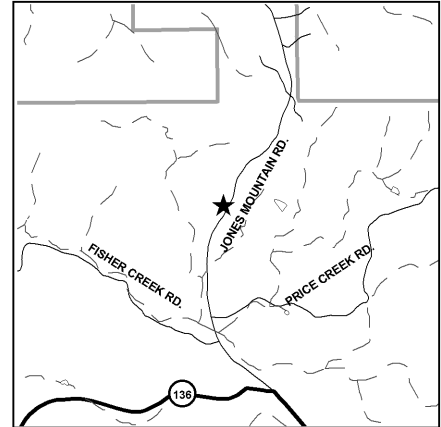
SITE NAME: Pickens Co. - Jones Mountain Road Westside MSWLF
LOCATION: Jones Mountain Road
Talking Rock, Pickens County, GA 30175

Latitude 34° 32' 30" N Longitude 84° 28' 31" W

ACREAGE 11.83 **PARCEL NUMBER** 010-024 **DATE LISTED** 1/24/2001

LAST KNOWN PROPERTY OWNER:

Pickens County
1266 East Church St.
Jasper, GA 30143



STATUS OF CLEANUP ACTIVITIES:

Cleanup activities are being conducted for source materials and groundwater.

CLEANUP PRIORITY: The Director has designated this site as a Class IV

GA EPD DIRECTOR'S DETERMINATION REGARDING CORRECTIVE ACTION:

The Director has determined that this site requires corrective action.

REGULATED SUBSTANCES RELEASED, AND THREATS TO HUMAN HEALTH AND ENVIRONMENT POSED BY THE RELEASE:

This site has a known release of Arsenic in groundwater at levels exceeding the reportable quantity. No human exposure via drinking water is suspected from this release. The nearest drinking water well is less than 0.5 miles from the area affected by the release.

REGULATED SUBSTANCES:

Substance Name	GW	Soil	Substance Name	GW	Soil
1,1-Dichloroethane	<input checked="" type="checkbox"/>	<input type="checkbox"/>	Arsenic	<input checked="" type="checkbox"/>	<input type="checkbox"/>
Benzene	<input checked="" type="checkbox"/>	<input type="checkbox"/>	Chloroethane	<input checked="" type="checkbox"/>	<input type="checkbox"/>
Cis-1,2-Dichloroethene	<input checked="" type="checkbox"/>	<input type="checkbox"/>	p-Dichlorobenzene	<input checked="" type="checkbox"/>	<input type="checkbox"/>
Vinyl chloride	<input checked="" type="checkbox"/>	<input type="checkbox"/>			

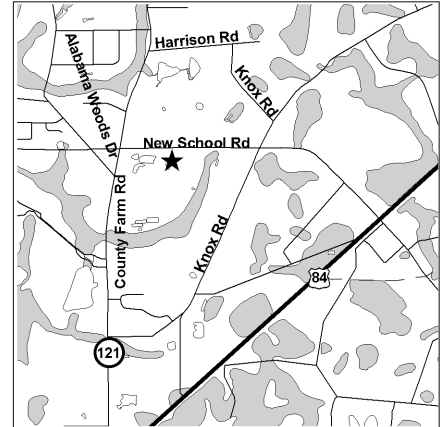
SITE NAME: Pierce County - SR 121 MSWLF
LOCATION: SR 121 / County Farm Road
Blackshear, Pierce County, GA 31516

Latitude 31° 20' 57" N Longitude 82° 12' 45" W

ACREAGE **PARCEL NUMBER** **DATE LISTED**
119.84 045 033 1/24/2001

LAST KNOWN PROPERTY OWNER:

Pierce County
Post Office Box 679 / 312 Nichols Street
Blackshear, GA 31516-0679



STATUS OF CLEANUP ACTIVITIES:

Cleanup activities are being conducted for source materials and groundwater.

CLEANUP PRIORITY: The Director has designated this site as a Class IV

GA EPD DIRECTOR'S DETERMINATION REGARDING CORRECTIVE ACTION:

The Director has determined that this site requires corrective action.

REGULATED SUBSTANCES RELEASED, AND THREATS TO HUMAN HEALTH AND ENVIRONMENT POSED BY THE RELEASE:

This site has a known release of Vinyl chloride in groundwater at levels exceeding the reportable quantity. No human exposure via drinking water is suspected from this release. The nearest drinking water well is less than 0.5 miles from the area affected by the release.

REGULATED SUBSTANCES:

Substance Name	GW	Soil	Substance Name	GW	Soil
Barium	<input checked="" type="checkbox"/>	<input type="checkbox"/>	Vinyl chloride	<input checked="" type="checkbox"/>	<input type="checkbox"/>

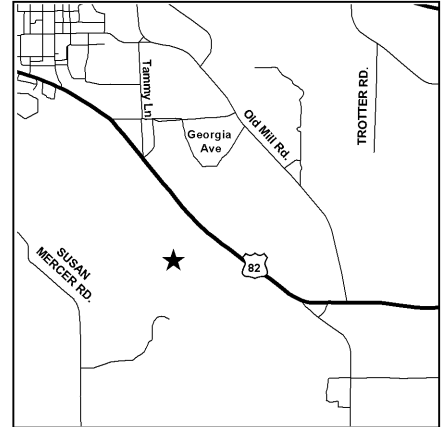
SITE NAME: Terrell County - U. S. 82 MSWLF
LOCATION: 3108 Albany Highway
Dawson, Terrell County, GA 31742

Latitude 31° 44' 29" N Longitude 84° 25' 10" W

ACREAGE **PARCEL NUMBER** **DATE LISTED**
50.64 042 016 1/24/2001

LAST KNOWN PROPERTY OWNER:

Terrell County
Post Office Box 525, 235 East Lee St.
Dawson, GA 39842



STATUS OF CLEANUP ACTIVITIES:

Cleanup activities are being conducted for source materials and groundwater.

CLEANUP PRIORITY: The Director has designated this site as a Class IV

GA EPD DIRECTOR'S DETERMINATION REGARDING CORRECTIVE ACTION:

The Director has determined that this site requires corrective action.

REGULATED SUBSTANCES RELEASED, AND THREATS TO HUMAN HEALTH AND ENVIRONMENT POSED BY THE RELEASE:

This site has a known release of Vinyl chloride in groundwater at levels exceeding the reportable quantity. No human exposure via drinking water is suspected from this release. The nearest drinking water well is between 1 and 2 miles from the area affected by the release.

REGULATED SUBSTANCES:

Substance Name	GW	Soil	Substance Name	GW	Soil
Arsenic	<input checked="" type="checkbox"/>	<input type="checkbox"/>	Barium	<input checked="" type="checkbox"/>	<input type="checkbox"/>
Cadmium	<input checked="" type="checkbox"/>	<input type="checkbox"/>	Chlorobenzene	<input checked="" type="checkbox"/>	<input type="checkbox"/>
Heptachlor	<input checked="" type="checkbox"/>	<input type="checkbox"/>	Nickel	<input checked="" type="checkbox"/>	<input type="checkbox"/>
Thallium	<input checked="" type="checkbox"/>	<input type="checkbox"/>	Toxaphene	<input checked="" type="checkbox"/>	<input type="checkbox"/>
Vinyl chloride	<input checked="" type="checkbox"/>	<input type="checkbox"/>			

**GEORGIA ENVIRONMENTAL PROTECTION DIVISION
HAZARDOUS SITE INVENTORY**

Site Number **10683**

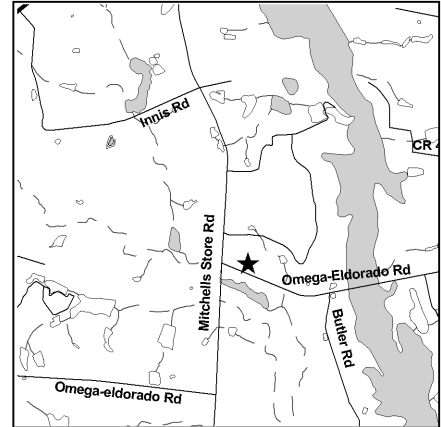
SITE NAME: Tifton - Omega - Eldorado Road MSWLF
LOCATION: 445 Mitchell Store Road
 Tifton, Tift County, GA 31793

Latitude 31° 21' 27" N Longitude 83° 32' 12" W

ACREAGE 112.4 **PARCEL NUMBER** 0051 022 **DATE LISTED** 1/21/2001

LAST KNOWN PROPERTY OWNER:

City of Tifton
 800 Armour Road/ Post Office Box 229
 Tifton, GA 31793



STATUS OF CLEANUP ACTIVITIES:

Cleanup activities are being conducted for source materials and groundwater.

CLEANUP PRIORITY: The Director has designated this site as a Class IV

GA EPD DIRECTOR'S DETERMINATION REGARDING CORRECTIVE ACTION:

The Director has determined that this site requires corrective action.

REGULATED SUBSTANCES RELEASED, AND THREATS TO HUMAN HEALTH AND ENVIRONMENT POSED BY THE RELEASE:

This site has a known release of Vinyl chloride in groundwater at levels exceeding the reportable quantity. No human exposure via drinking water is suspected from this release. The nearest drinking water well is less than 0.5 miles from the area affected by the release.

REGULATED SUBSTANCES:

Substance Name	GW	Soil	Substance Name	GW	Soil
1,1-Dichloroethane	<input checked="" type="checkbox"/>	<input type="checkbox"/>	Acetone	<input checked="" type="checkbox"/>	<input type="checkbox"/>
alpha-Benzenehexachloride	<input checked="" type="checkbox"/>	<input type="checkbox"/>	Barium	<input checked="" type="checkbox"/>	<input type="checkbox"/>
Benzene	<input checked="" type="checkbox"/>	<input type="checkbox"/>	Chlorobenzenes	<input checked="" type="checkbox"/>	<input type="checkbox"/>
Cis-1,2-Dichloroethene	<input checked="" type="checkbox"/>	<input type="checkbox"/>	Dichlorodifluoromethane	<input checked="" type="checkbox"/>	<input type="checkbox"/>
Naphthalene	<input checked="" type="checkbox"/>	<input type="checkbox"/>	Nickel	<input checked="" type="checkbox"/>	<input type="checkbox"/>
p-Chloroaniline	<input checked="" type="checkbox"/>	<input type="checkbox"/>	p-Dichlorobenzene	<input checked="" type="checkbox"/>	<input type="checkbox"/>
Vinyl chloride	<input checked="" type="checkbox"/>	<input type="checkbox"/>	Zinc	<input checked="" type="checkbox"/>	<input type="checkbox"/>

**GEORGIA ENVIRONMENTAL PROTECTION DIVISION
HAZARDOUS SITE INVENTORY**

Site Number **10684**

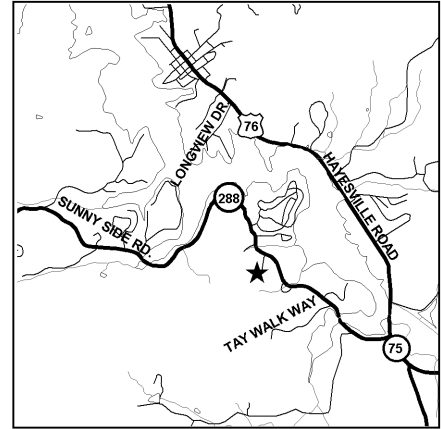
SITE NAME: Towns County - SR 288 MSWLF
LOCATION: S. R. 288
 Hiwassee, Towns County, GA 30546

Latitude 34° 55' 38" N Longitude 83° 44' 47" W

ACREAGE **PARCEL NUMBER** **DATE LISTED**
 29.92 0045 010 1/24/2001

LAST KNOWN PROPERTY OWNER:

Towns County
 48 River Street, Suite B
 Hiwassee, GA 30546



STATUS OF CLEANUP ACTIVITIES:

Cleanup activities are being conducted for source materials and groundwater.

CLEANUP PRIORITY: The Director has designated this site as a Class IV

GA EPD DIRECTOR'S DETERMINATION REGARDING CORRECTIVE ACTION:

The Director has determined that this site requires corrective action.

REGULATED SUBSTANCES RELEASED, AND THREATS TO HUMAN HEALTH AND ENVIRONMENT POSED BY THE RELEASE:

This site has a known release of Dichloromethane in groundwater at levels exceeding the reportable quantity. No human exposure via drinking water is suspected from this release. The nearest drinking water well is less than 0.5 miles from the area affected by the release.

REGULATED SUBSTANCES:

Substance Name	GW	Soil	Substance Name	GW	Soil
Chromium	<input checked="" type="checkbox"/>	<input type="checkbox"/>	Cis-1,2-Dichloroethene	<input checked="" type="checkbox"/>	<input type="checkbox"/>
Dichloromethane	<input checked="" type="checkbox"/>	<input type="checkbox"/>			

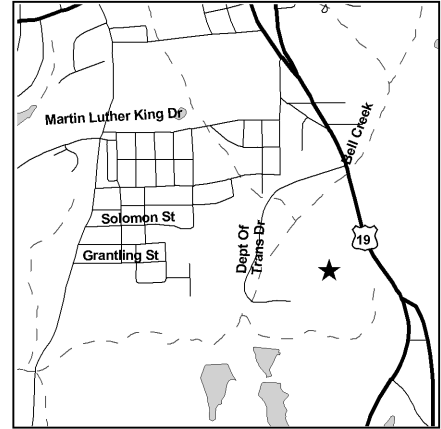
SITE NAME: Upson County - Zorn Street Phase 2, 3 MSWLF
LOCATION: Department of Transportation Drive
Thomaston, Upson County, GA 30286

Latitude 32° 51' 49" N Longitude 84° 19' 28" W

ACREAGE	PARCEL NUMBER	DATE LISTED
5.7	T27 060	1/24/2001
44.68	046 051	1/24/2001
62.1	046 052	1/24/2001

LAST KNOWN PROPERTY OWNER:

City of Thomaston / Upson County (Joint Service)
106 East Lee Street
Thomaston, GA 30286



STATUS OF CLEANUP ACTIVITIES:

Cleanup activities are being conducted for source materials and groundwater.

CLEANUP PRIORITY: The Director has designated this site as a Class IV

GA EPD DIRECTOR'S DETERMINATION REGARDING CORRECTIVE ACTION:

The Director has determined that this site requires corrective action.

REGULATED SUBSTANCES RELEASED, AND THREATS TO HUMAN HEALTH AND ENVIRONMENT POSED BY THE RELEASE:

This site has a known release of Vinyl chloride in groundwater at levels exceeding the reportable quantity. No human exposure via drinking water is suspected from this release. The nearest drinking water well is between 0.5 and 1 miles from the area affected by the release.

REGULATED SUBSTANCES:

Substance Name	GW	Soil	Substance Name	GW	Soil
1,1,1-Trichloroethane	<input checked="" type="checkbox"/>	<input type="checkbox"/>	1,1-Dichloroethane	<input checked="" type="checkbox"/>	<input type="checkbox"/>
1,1-Dichloroethene	<input checked="" type="checkbox"/>	<input type="checkbox"/>	Benzene	<input checked="" type="checkbox"/>	<input type="checkbox"/>
Cadmium	<input checked="" type="checkbox"/>	<input type="checkbox"/>	Chlorobenzene	<input checked="" type="checkbox"/>	<input type="checkbox"/>
Chloroethane	<input checked="" type="checkbox"/>	<input type="checkbox"/>	Cis-1,2-Dichloroethene	<input checked="" type="checkbox"/>	<input type="checkbox"/>
Dichloromethane	<input checked="" type="checkbox"/>	<input type="checkbox"/>	p-Dichlorobenzene	<input checked="" type="checkbox"/>	<input type="checkbox"/>
Trichloroethene	<input checked="" type="checkbox"/>	<input type="checkbox"/>	Vinyl chloride	<input checked="" type="checkbox"/>	<input type="checkbox"/>

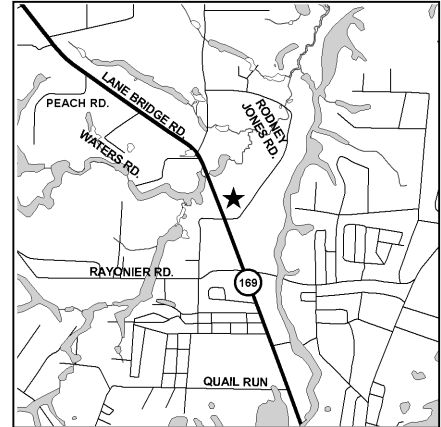
SITE NAME: Wayne County - Goose Creek Phase 1 MSWLF
LOCATION: Highway 169 N
Jesup, Wayne County, GA 31545

Latitude 31° 39' 52" N Longitude 81° 54' 56" W

ACREAGE	PARCEL NUMBER	DATE LISTED
34.9	84-93	1/24/2001
53	84-92	1/24/2001

LAST KNOWN PROPERTY OWNER:

Wayne County
Post Office Box 217
Jesup, GA 31598



STATUS OF CLEANUP ACTIVITIES:

Cleanup activities are being conducted for source materials and groundwater.

CLEANUP PRIORITY: The Director has designated this site as a Class IV

GA EPD DIRECTOR'S DETERMINATION REGARDING CORRECTIVE ACTION:

The Director has determined that this site requires corrective action.

REGULATED SUBSTANCES RELEASED, AND THREATS TO HUMAN HEALTH AND ENVIRONMENT POSED BY THE RELEASE:

This site has a known release of Vinyl chloride in groundwater at levels exceeding the reportable quantity. No human exposure via drinking water is suspected from this release. The nearest drinking water well is less than 0.5 miles from the area affected by the release.

REGULATED SUBSTANCES:

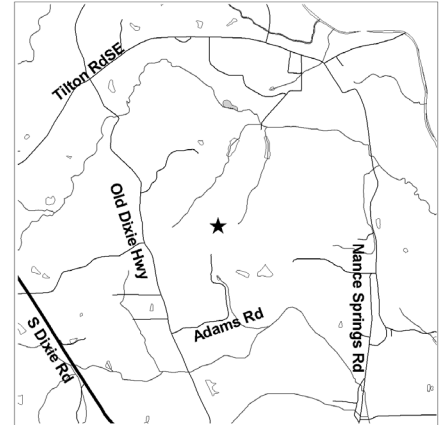
Substance Name	GW	Soil	Substance Name	GW	Soil
1,1-Dichloroethane	<input checked="" type="checkbox"/>	<input type="checkbox"/>	Antimony	<input checked="" type="checkbox"/>	<input type="checkbox"/>
Arsenic	<input checked="" type="checkbox"/>	<input type="checkbox"/>	Barium	<input checked="" type="checkbox"/>	<input type="checkbox"/>
Benzene	<input checked="" type="checkbox"/>	<input type="checkbox"/>	Beryllium	<input checked="" type="checkbox"/>	<input type="checkbox"/>
Cadmium	<input checked="" type="checkbox"/>	<input type="checkbox"/>	Chlorobenzene	<input checked="" type="checkbox"/>	<input type="checkbox"/>
Cis-1,2-Dichloroethene	<input checked="" type="checkbox"/>	<input type="checkbox"/>	Ethylbenzene	<input checked="" type="checkbox"/>	<input type="checkbox"/>
Lead	<input checked="" type="checkbox"/>	<input type="checkbox"/>	Methyl chloride	<input checked="" type="checkbox"/>	<input type="checkbox"/>
p-Dichlorobenzene	<input checked="" type="checkbox"/>	<input type="checkbox"/>	Toluene	<input checked="" type="checkbox"/>	<input type="checkbox"/>
Vinyl chloride	<input checked="" type="checkbox"/>	<input type="checkbox"/>	Xylenes	<input checked="" type="checkbox"/>	<input type="checkbox"/>
Zinc	<input checked="" type="checkbox"/>	<input type="checkbox"/>			

**GEORGIA ENVIRONMENTAL PROTECTION DIVISION
HAZARDOUS SITE INVENTORY**

Site Number **10687**

SITE NAME: Whitfield Co.-Dalton-Old Dixie Hwy Phase 2 4 & 5 MSWLF
LOCATION: Old Dixie Road
 Dalton, Whitfield County, GA 30721

Latitude 34° 39' 05" N Longitude 84° 57' 01" W



ACREAGE	PARCEL NUMBER	DATE LISTED
35	13-156-11-000	1/24/2001
61.3	13-157-02-000	1/24/2001
69	13-169-03-000	1/24/2001

LAST KNOWN PROPERTY OWNER:

Dalton - Whitfield Regional Solid Waste Management Authority
 P.O. Box 1205
 Dalton, GA 30722

STATUS OF CLEANUP ACTIVITIES:

Cleanup activities are being conducted for source materials and groundwater.

CLEANUP PRIORITY: The Director has designated this site as a Class IV

GA EPD DIRECTOR'S DETERMINATION REGARDING CORRECTIVE ACTION:

The Director has determined that this site requires corrective action.

REGULATED SUBSTANCES RELEASED, AND THREATS TO HUMAN HEALTH AND ENVIRONMENT POSED BY THE RELEASE:

This site has a known release of Vinyl chloride in groundwater at levels exceeding the reportable quantity. No human exposure via drinking water is suspected from this release. The nearest drinking water well is between 1 and 2 miles from the area affected by the release.

REGULATED SUBSTANCES:

Substance Name	GW	Soil	Substance Name	GW	Soil
1,1-Dichloroethane	<input checked="" type="checkbox"/>	<input type="checkbox"/>	Arsenic	<input checked="" type="checkbox"/>	<input type="checkbox"/>
Benzene	<input checked="" type="checkbox"/>	<input type="checkbox"/>	Chlorobenzene	<input checked="" type="checkbox"/>	<input type="checkbox"/>
Chloroethane	<input checked="" type="checkbox"/>	<input type="checkbox"/>	Cis-1,2-Dichloroethene	<input checked="" type="checkbox"/>	<input type="checkbox"/>
Naphthalene	<input checked="" type="checkbox"/>	<input type="checkbox"/>	Naphthalene	<input checked="" type="checkbox"/>	<input type="checkbox"/>
Nickel	<input checked="" type="checkbox"/>	<input type="checkbox"/>	Vinyl chloride	<input checked="" type="checkbox"/>	<input type="checkbox"/>

**GEORGIA ENVIRONMENTAL PROTECTION DIVISION
HAZARDOUS SITE INVENTORY**

Site Number **10688**

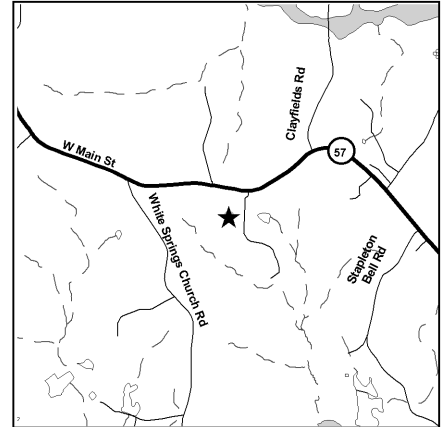
SITE NAME: Wilkinson Co. - Hwy. 57 Public Works Camp MSWLF
LOCATION: State Highway 57
 Irwinton, Wilkinson County, GA 31042

Latitude 32° 50' 00" N Longitude 83° 15' 51" W

ACREAGE 340 **PARCEL NUMBER** 037 054 **DATE LISTED** 1/24/2001

LAST KNOWN PROPERTY OWNER:

Wilkinson County
 Post Office Box 161 / 100 Bacon Street
 Irwinton, GA 31042



STATUS OF CLEANUP ACTIVITIES:

Cleanup activities are being conducted for source materials and groundwater.

CLEANUP PRIORITY: The Director has designated this site as a Class IV

GA EPD DIRECTOR'S DETERMINATION REGARDING CORRECTIVE ACTION:

The Director has determined that this site requires corrective action.

REGULATED SUBSTANCES RELEASED, AND THREATS TO HUMAN HEALTH AND ENVIRONMENT POSED BY THE RELEASE:

This site has a known release of Mercury in groundwater at levels exceeding the reportable quantity. No human exposure via drinking water is suspected from this release. The nearest drinking water well is less than 0.5 miles from the area affected by the release.

REGULATED SUBSTANCES:

Substance Name	GW	Soil	Substance Name	GW	Soil
1,1,1-Trichloroethane	<input checked="" type="checkbox"/>	<input type="checkbox"/>	1,1-Dichloroethane	<input checked="" type="checkbox"/>	<input type="checkbox"/>
Barium	<input checked="" type="checkbox"/>	<input type="checkbox"/>	Benzene	<input checked="" type="checkbox"/>	<input type="checkbox"/>
Beryllium	<input checked="" type="checkbox"/>	<input type="checkbox"/>	Cis-1,2-Dichloroethene	<input checked="" type="checkbox"/>	<input type="checkbox"/>
Dichloromethane	<input checked="" type="checkbox"/>	<input type="checkbox"/>	Dieldrin	<input checked="" type="checkbox"/>	<input type="checkbox"/>
Ethylbenzene	<input checked="" type="checkbox"/>	<input type="checkbox"/>	Mercury	<input checked="" type="checkbox"/>	<input type="checkbox"/>
p-Cresol	<input checked="" type="checkbox"/>	<input type="checkbox"/>	Zinc	<input checked="" type="checkbox"/>	<input type="checkbox"/>

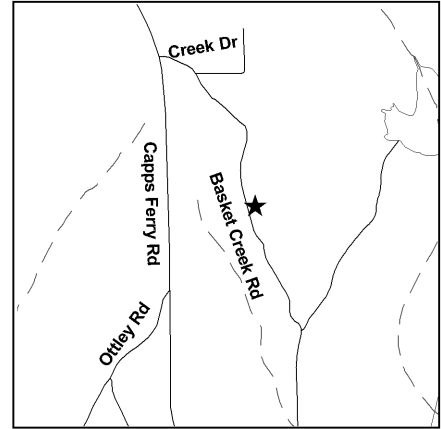
SITE NAME: Basket Creek Drum Disposal Site
LOCATION: 7840 Basket Creek Road
Douglasville, Douglas County, GA 30135

Latitude 33° 35' 27" N Longitude 84° 48' 59" W

ACREAGE **PARCEL NUMBER** **DATE LISTED**
5.2 00480350027 1/18/2001

LAST KNOWN PROPERTY OWNER:

Estate of Harriett Foster c/o L. Cleaton, Executor
2 Beachside Drive
Palm Coast, FL 32137



STATUS OF CLEANUP ACTIVITIES:

Cleanup activities are being conducted for source materials, soil, and groundwater.

CLEANUP PRIORITY: The Director has designated this site as a Class I

GA EPD DIRECTOR'S DETERMINATION REGARDING CORRECTIVE ACTION:

The Director has determined that this site requires corrective action.

REGULATED SUBSTANCES RELEASED, AND THREATS TO HUMAN HEALTH AND ENVIRONMENT POSED BY THE RELEASE:

This site has a known release of Arsenic in soil at levels exceeding the reportable quantity. This site has unlimited access. The nearest resident individual is less than 300 feet from the area affected by the release.

REGULATED SUBSTANCES:

Substance Name	GW	Soil	Substance Name	GW	Soil
Aroclor 1248	<input type="checkbox"/>	<input checked="" type="checkbox"/>	Arsenic	<input type="checkbox"/>	<input checked="" type="checkbox"/>

**GEORGIA ENVIRONMENTAL PROTECTION DIVISION
HAZARDOUS SITE INVENTORY**

Site Number **10695**

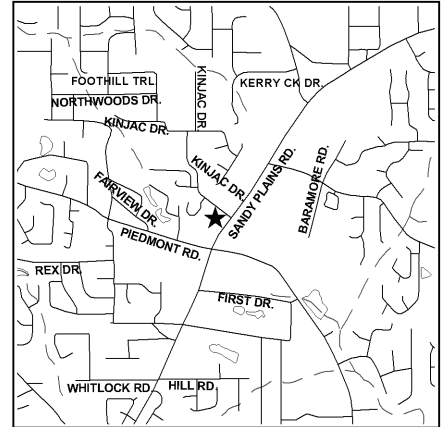
SITE NAME: Junction Cleaners
LOCATION: 2635 Sandy Plains Road
Marietta, Cobb County, GA 30066

Latitude 34° 00' 54" N Longitude 84° 29' 43" W

ACREAGE 1.53 **PARCEL NUMBER** 16059500160 **DATE LISTED** 2/28/2001

LAST KNOWN PROPERTY OWNER:

Lancer Center LLC
PO Box 450233
Atlanta, GA 31145



STATUS OF CLEANUP ACTIVITIES:

Hazardous Site Response Act cleanup levels have been met for source materials and soil. Although directed to by EPD, identified responsible parties are not currently performing the required investigation and/or cleanup under the Hazardous Site Response Act for groundwater. Enforcement is pending.

CLEANUP PRIORITY: The Director has designated this site as a Class I

GA EPD DIRECTOR'S DETERMINATION REGARDING CORRECTIVE ACTION:

The Director has determined that this site requires corrective action.

REGULATED SUBSTANCES RELEASED, AND THREATS TO HUMAN HEALTH AND ENVIRONMENT POSED BY THE RELEASE:

This site has a known release of Tetrachloroethene in groundwater at levels exceeding the reportable quantity. This release has resulted in known human exposure greater than or equal to the MCL for Tetrachloroethene.

REGULATED SUBSTANCES:

Substance Name	GW	Soil	Substance Name	GW	Soil
Acetone	<input checked="" type="checkbox"/>	<input type="checkbox"/>	Chloroform	<input checked="" type="checkbox"/>	<input type="checkbox"/>
Cis-1,2-Dichloroethene	<input checked="" type="checkbox"/>	<input type="checkbox"/>	Methyl ethyl ketone	<input checked="" type="checkbox"/>	<input type="checkbox"/>
Methyl isobutyl ketone	<input checked="" type="checkbox"/>	<input type="checkbox"/>	Tetrachloroethene	<input checked="" type="checkbox"/>	<input type="checkbox"/>
Trichloroethene	<input checked="" type="checkbox"/>	<input type="checkbox"/>			

**GEORGIA ENVIRONMENTAL PROTECTION DIVISION
HAZARDOUS SITE INVENTORY**

Site Number **10696**

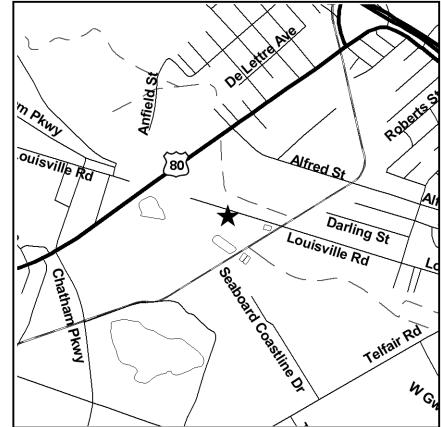
SITE NAME: Hercules, Inc.
LOCATION: 3000 Louisville Road
Savannah, Chatham County, GA 31415

Latitude 32° 05' 17" N Longitude 81° 08' 52" W

ACREAGE	PARCEL NUMBER	DATE LISTED
14.43	2-0734-01-001	3/22/2001
7.8	2-0734-03-001	3/22/2001

LAST KNOWN PROPERTY OWNER:

Solenis LLC
500 Hercules Rd
Wilmington, DE 19808



STATUS OF CLEANUP ACTIVITIES:

Cleanup activities are being conducted for source materials, soil, and groundwater.

CLEANUP PRIORITY: The Director has designated this site as a Class V

GA EPD DIRECTOR'S DETERMINATION REGARDING CORRECTIVE ACTION:

The Director has determined that this site requires corrective action.

REGULATED SUBSTANCES RELEASED, AND THREATS TO HUMAN HEALTH AND ENVIRONMENT POSED BY THE RELEASE:

This site has a known release of Acrolein in groundwater at levels exceeding the reportable quantity. No human exposure via drinking water is suspected from this release. The nearest drinking water well is less than 0.5 miles from the area affected by the release.

This site has a known release of Benzo(a)pyrene in soil at levels exceeding the reportable quantity. This site has limited access. The nearest resident individual is between 301 and 1000 feet from the area affected by the release.

REGULATED SUBSTANCES:

Substance Name	GW	Soil	Substance Name	GW	Soil
1,2-Dichloropropane	<input checked="" type="checkbox"/>	<input type="checkbox"/>	1,4-Dioxane	<input checked="" type="checkbox"/>	<input type="checkbox"/>
Acenaphthene	<input checked="" type="checkbox"/>	<input type="checkbox"/>	Acetone	<input type="checkbox"/>	<input type="checkbox"/>
Acetone cyanohydrin	<input checked="" type="checkbox"/>	<input type="checkbox"/>	Acrolein	<input checked="" type="checkbox"/>	<input checked="" type="checkbox"/>
Aniline	<input type="checkbox"/>	<input checked="" type="checkbox"/>	Aroclor 1254	<input checked="" type="checkbox"/>	<input type="checkbox"/>
Asbestos	<input type="checkbox"/>	<input checked="" type="checkbox"/>	Benzene	<input checked="" type="checkbox"/>	<input type="checkbox"/>
Benzo(a)anthracene	<input type="checkbox"/>	<input checked="" type="checkbox"/>	Benzo(a)pyrene	<input type="checkbox"/>	<input checked="" type="checkbox"/>
Benzo(b)fluoranthene	<input type="checkbox"/>	<input checked="" type="checkbox"/>	Benzo(k)fluoranthene	<input type="checkbox"/>	<input checked="" type="checkbox"/>
bis(2-Ethylhexyl) phthalate	<input checked="" type="checkbox"/>	<input checked="" type="checkbox"/>	Carbon disulfide	<input checked="" type="checkbox"/>	<input type="checkbox"/>
Chrysene	<input type="checkbox"/>	<input checked="" type="checkbox"/>	DDT	<input checked="" type="checkbox"/>	<input type="checkbox"/>
Dioxin	<input checked="" type="checkbox"/>	<input type="checkbox"/>	Endrin aldehyde	<input checked="" type="checkbox"/>	<input type="checkbox"/>
Ethylbenzene	<input checked="" type="checkbox"/>	<input type="checkbox"/>	Fluoranthene	<input checked="" type="checkbox"/>	<input type="checkbox"/>
Formaldehyde	<input checked="" type="checkbox"/>	<input checked="" type="checkbox"/>	Isobutyl alcohol	<input checked="" type="checkbox"/>	<input checked="" type="checkbox"/>
Methyl ethyl ketone	<input type="checkbox"/>	<input checked="" type="checkbox"/>	Naphthalene	<input checked="" type="checkbox"/>	<input type="checkbox"/>
N-Nitrosodimethylamine	<input checked="" type="checkbox"/>	<input type="checkbox"/>	N-Nitrosodi-n-butylamine	<input checked="" type="checkbox"/>	<input type="checkbox"/>
Parathion	<input type="checkbox"/>	<input checked="" type="checkbox"/>	Phenanthrene	<input type="checkbox"/>	<input checked="" type="checkbox"/>
Pyrene	<input checked="" type="checkbox"/>	<input type="checkbox"/>	Toluene	<input checked="" type="checkbox"/>	<input type="checkbox"/>
Xylenes	<input checked="" type="checkbox"/>	<input type="checkbox"/>			

**GEORGIA ENVIRONMENTAL PROTECTION DIVISION
HAZARDOUS SITE INVENTORY**

Site Number **10701**

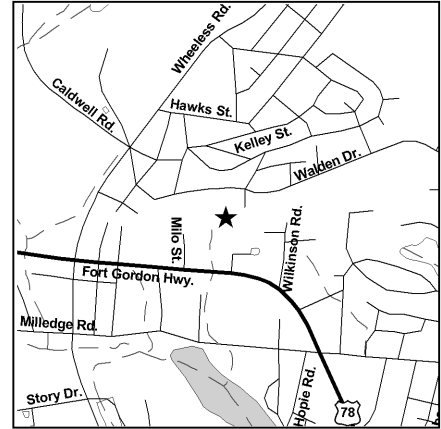
SITE NAME: Alternate Energy Resources - NPL Site
LOCATION: 2736 Walden Drive
Augusta, Richmond County, GA 30904

Latitude 33° 27' 15" N Longitude 82° 02' 14" W

ACREAGE **PARCEL NUMBER** **DATE LISTED**
2.64 056-4-163-01-0 8/16/2001

LAST KNOWN PROPERTY OWNER:

Alternate Energy Resources
2736 Walden Drive
Augusta, GA 30904



STATUS OF CLEANUP ACTIVITIES:

Cleanup activities are being conducted for source materials, soil, and groundwater.

CLEANUP PRIORITY: The Director has designated this site as a Class II

GA EPD DIRECTOR'S DETERMINATION REGARDING CORRECTIVE ACTION:

Pending

REGULATED SUBSTANCES RELEASED, AND THREATS TO HUMAN HEALTH AND ENVIRONMENT POSED BY THE RELEASE:

This site has a known release of Vinyl chloride in groundwater at levels exceeding the reportable quantity. No human exposure via drinking water is suspected from this release. The nearest drinking water well is between 0.5 and 1 miles from the area affected by the release.

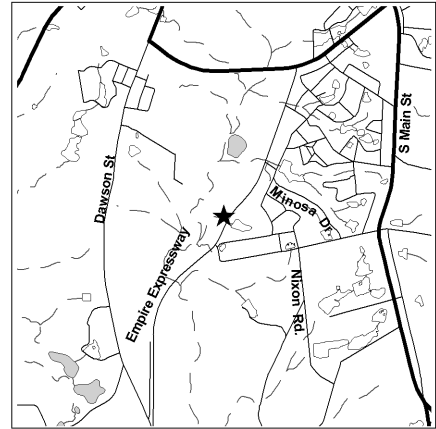
REGULATED SUBSTANCES:

Substance Name	GW	Soil	Substance Name	GW	Soil
1,1,1-Trichloroethane	<input checked="" type="checkbox"/>	<input type="checkbox"/>	1,1,2,2-Tetrachloroethane	<input checked="" type="checkbox"/>	<input type="checkbox"/>
1,1,2-Trichloroethane	<input checked="" type="checkbox"/>	<input type="checkbox"/>	1,1-Dichloroethane	<input checked="" type="checkbox"/>	<input type="checkbox"/>
1,1-Dichloroethene	<input checked="" type="checkbox"/>	<input type="checkbox"/>	1,2-Dichloroethane	<input checked="" type="checkbox"/>	<input type="checkbox"/>
1,2-Dichloropropane	<input checked="" type="checkbox"/>	<input type="checkbox"/>	Acetone	<input checked="" type="checkbox"/>	<input type="checkbox"/>
Arsenic	<input type="checkbox"/>	<input checked="" type="checkbox"/>	Benzene	<input checked="" type="checkbox"/>	<input type="checkbox"/>
Benzo(a)anthracene	<input type="checkbox"/>	<input checked="" type="checkbox"/>	Benzo(a)pyrene	<input type="checkbox"/>	<input checked="" type="checkbox"/>
Carbon tetrachloride	<input checked="" type="checkbox"/>	<input type="checkbox"/>	Chloroethane	<input checked="" type="checkbox"/>	<input type="checkbox"/>
Chloroform	<input checked="" type="checkbox"/>	<input type="checkbox"/>	Cis-1,2-Dichloroethene	<input checked="" type="checkbox"/>	<input checked="" type="checkbox"/>
Dibenzo(a,h)anthracene	<input type="checkbox"/>	<input checked="" type="checkbox"/>	Dichloromethane	<input checked="" type="checkbox"/>	<input type="checkbox"/>
Ethylbenzene	<input type="checkbox"/>	<input checked="" type="checkbox"/>	Indeno(1,2,3-cd)pyrene	<input type="checkbox"/>	<input checked="" type="checkbox"/>
Methyl ethyl ketone	<input checked="" type="checkbox"/>	<input type="checkbox"/>	Tetrachloroethene	<input checked="" type="checkbox"/>	<input type="checkbox"/>
Tetrahydrofuran	<input checked="" type="checkbox"/>	<input checked="" type="checkbox"/>	Toluene	<input checked="" type="checkbox"/>	<input type="checkbox"/>
Trichloroethene	<input checked="" type="checkbox"/>	<input type="checkbox"/>	Vinyl chloride	<input checked="" type="checkbox"/>	<input type="checkbox"/>
Xylenes	<input type="checkbox"/>	<input checked="" type="checkbox"/>			

SITE NAME: Swainsboro Electro Plating, Inc.
LOCATION: Intersection of Hwy 1 and Empire Expressway
 P.O. Box 710
 Swainsboro, Emanuel County, GA 30401
 Latitude 32° 33' 32" N Longitude 82° 20' 13" W

ACREAGE **PARCEL NUMBER** **DATE LISTED**
 5 077 014 9/24/2001

LAST KNOWN PROPERTY OWNER:
 Swainsboro Electro Plating Inc.
 P.O. Box 710
 Swainsboro, GA 30401



STATUS OF CLEANUP ACTIVITIES:

Identified responsible parties are unable or unwilling to conduct the required investigation and/or cleanup under the Hazardous Site Response Act for source materials, soil, and groundwater. EPD may perform these actions using state funding from the Hazardous Waste Trust Fund and may lien the property or pursue cost recovery.

CLEANUP PRIORITY: The Director has designated this site as a Class I

GA EPD DIRECTOR'S DETERMINATION REGARDING CORRECTIVE ACTION:

The Director has determined that this site requires corrective action.

REGULATED SUBSTANCES RELEASED, AND THREATS TO HUMAN HEALTH AND ENVIRONMENT POSED BY THE RELEASE:

This site has a known release of Cadmium in groundwater at levels exceeding the reportable quantity. No human exposure via drinking water is suspected from this release. The nearest drinking water well is less than 0.5 miles from the area affected by the release.

REGULATED SUBSTANCES:

Substance Name	GW	Soil	Substance Name	GW	Soil
Antimony	<input type="checkbox"/>	<input checked="" type="checkbox"/>	Cadmium	<input checked="" type="checkbox"/>	<input checked="" type="checkbox"/>
Chromium	<input type="checkbox"/>	<input checked="" type="checkbox"/>	Lead	<input checked="" type="checkbox"/>	<input type="checkbox"/>
Nickel	<input checked="" type="checkbox"/>	<input checked="" type="checkbox"/>	Zinc	<input checked="" type="checkbox"/>	<input checked="" type="checkbox"/>

SITE NAME: Specialty Stampings, L.L.C.
LOCATION: 423 North Mill Street
Adel, Cook County, GA 31620

Latitude 31° 08' 31" N Longitude 83° 25' 40" W



ACREAGE	PARCEL NUMBER	DATE LISTED
0.27	A006 137	11/16/2001
2.54	A006 136	11/16/2001
1.6	A006 138	11/16/2001
6.63	A006 070	11/16/2001

LAST KNOWN PROPERTY OWNER:

Machine Tech, Inc.
c/o Joseph Bell, 415 North Hutchinson Avenue
Adel, GA 31620

R & D Finishing, Inc.
c/o Ronnie Sumner, PO Box 509
Adel, Georgia 31620

MT Acquisition LLC
423 N. Mill Street
Adel, GA 31620

Machine Tech, Inc.
PO Box 960
Adel, GA 31620

STATUS OF CLEANUP ACTIVITIES:

Cleanup activities are being conducted for source materials, soil, and groundwater.

CLEANUP PRIORITY: The Director has designated this site as a Class V

GA EPD DIRECTOR'S DETERMINATION REGARDING CORRECTIVE ACTION:

The Director has determined that this site requires corrective action.

REGULATED SUBSTANCES RELEASED, AND THREATS TO HUMAN HEALTH AND ENVIRONMENT POSED BY THE RELEASE:

This site has a known release of Vinyl chloride in groundwater at levels exceeding the reportable quantity. No human exposure via drinking water is suspected from this release. The nearest drinking water well is less than 0.5 miles from the area affected by the release.

REGULATED SUBSTANCES:

Substance Name	GW	Soil	Substance Name	GW	Soil
1,1,1-Trichloroethane	<input checked="" type="checkbox"/>	<input type="checkbox"/>	1,1-Dichloroethane	<input checked="" type="checkbox"/>	<input type="checkbox"/>
1,1-Dichloroethene	<input checked="" type="checkbox"/>	<input type="checkbox"/>	1,2-Dichloroethane	<input checked="" type="checkbox"/>	<input type="checkbox"/>
Benzene	<input checked="" type="checkbox"/>	<input type="checkbox"/>	Cis-1,2-Dichloroethene	<input checked="" type="checkbox"/>	<input type="checkbox"/>
Ethylbenzene	<input checked="" type="checkbox"/>	<input checked="" type="checkbox"/>	Lead	<input checked="" type="checkbox"/>	<input type="checkbox"/>
Naphthalene	<input checked="" type="checkbox"/>	<input type="checkbox"/>	Nickel	<input checked="" type="checkbox"/>	<input type="checkbox"/>
p-Dioxane	<input checked="" type="checkbox"/>	<input type="checkbox"/>	Tetrachloroethene	<input checked="" type="checkbox"/>	<input type="checkbox"/>
Thallium	<input checked="" type="checkbox"/>	<input type="checkbox"/>	Toluene	<input checked="" type="checkbox"/>	<input type="checkbox"/>
Trichloroethene	<input checked="" type="checkbox"/>	<input type="checkbox"/>	Vinyl chloride	<input checked="" type="checkbox"/>	<input type="checkbox"/>
Xylenes	<input checked="" type="checkbox"/>	<input checked="" type="checkbox"/>			

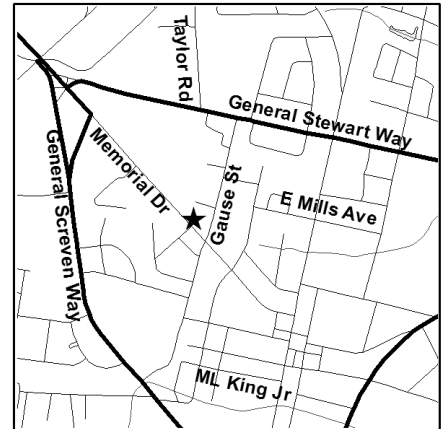
SITE NAME: Busby Cleaners
LOCATION: 302 W. Memorial Drive
Hinesville, Liberty County, GA 31313

Latitude 31° 51' 07" N Longitude 81° 36' 00" W

ACREAGE 0.59 **PARCEL NUMBER** 055C 141 **DATE LISTED** 12/3/2001

LAST KNOWN PROPERTY OWNER:

Liberty Prayer Chapel, Inc. c/o Reverend Katrina Deason
302 W. Memorial Drive
Hinesville, GA 31313



STATUS OF CLEANUP ACTIVITIES:

Identified responsible parties are unable or unwilling to conduct the required investigation and/or cleanup under the Hazardous Site Response Act for source materials, soil, and groundwater. EPD may perform these actions using state funding from the Hazardous Waste Trust Fund and may lien the property or pursue cost recovery.

CLEANUP PRIORITY: The Director has designated this site as a Class I

GA EPD DIRECTOR'S DETERMINATION REGARDING CORRECTIVE ACTION:

The Director has determined that this site requires corrective action.

REGULATED SUBSTANCES RELEASED, AND THREATS TO HUMAN HEALTH AND ENVIRONMENT POSED BY THE RELEASE:

This site has a known release of Tetrachloroethene in groundwater at levels exceeding the reportable quantity. No human exposure via drinking water is suspected from this release. The nearest drinking water well is less than 0.5 miles from the area affected by the release.

This site has a known release of Tetrachloroethene in soil at levels exceeding the reportable quantity. This site has unlimited access. The nearest resident individual is less than 300 feet from the area affected by the release.

REGULATED SUBSTANCES:

Substance Name	GW	Soil	Substance Name	GW	Soil
1,1,2,2-Tetrachloroethane	<input type="checkbox"/>	<input checked="" type="checkbox"/>	Cis-1,2-Dichloroethene	<input checked="" type="checkbox"/>	<input type="checkbox"/>
Tetrachloroethene	<input checked="" type="checkbox"/>	<input checked="" type="checkbox"/>	trans-1,2-Dichloroethene	<input checked="" type="checkbox"/>	<input type="checkbox"/>
Trichloroethene	<input checked="" type="checkbox"/>	<input checked="" type="checkbox"/>			

**GEORGIA ENVIRONMENTAL PROTECTION DIVISION
HAZARDOUS SITE INVENTORY**

Site Number **10711**

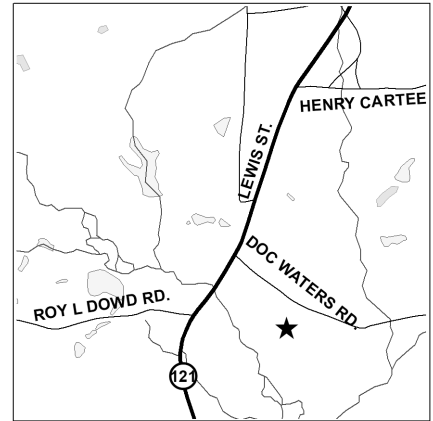
SITE NAME: Candler County S.R. 121 Metter # 021-001D(SL)
LOCATION: 842 Landfill Road
 Metter, Candler County, GA 30439

Latitude 32° 27' 20" N Longitude 82° 03' 53" W

ACREAGE 138.61 **PARCEL NUMBER** 035-019 **DATE LISTED** 12/31/2001

LAST KNOWN PROPERTY OWNER:

Candler County Board of Commissioners
 705 North Lewis Street
 Metter, GA 30439



STATUS OF CLEANUP ACTIVITIES:

Cleanup activities are being conducted for source materials and groundwater.

CLEANUP PRIORITY: The Director has designated this site as a Class IV

GA EPD DIRECTOR'S DETERMINATION REGARDING CORRECTIVE ACTION:

The Director has determined that this site requires corrective action.

REGULATED SUBSTANCES RELEASED, AND THREATS TO HUMAN HEALTH AND ENVIRONMENT POSED BY THE RELEASE:

This site has a known release of beta-Benzenehexachloride in groundwater at levels exceeding the reportable quantity. No human exposure via drinking water is suspected from this release. The nearest drinking water well is less than 0.5 miles from the area affected by the release.

REGULATED SUBSTANCES:

Substance Name	GW	Soil	Substance Name	GW	Soil
Barium	<input checked="" type="checkbox"/>	<input type="checkbox"/>	Benzene	<input checked="" type="checkbox"/>	<input type="checkbox"/>
beta-Benzenehexachloride	<input checked="" type="checkbox"/>	<input type="checkbox"/>	Chlorobenzene	<input checked="" type="checkbox"/>	<input type="checkbox"/>
Cis-1,2-Dichloroethene	<input checked="" type="checkbox"/>	<input type="checkbox"/>	Ethylbenzene	<input checked="" type="checkbox"/>	<input type="checkbox"/>
Naphthalene	<input checked="" type="checkbox"/>	<input type="checkbox"/>	p-Dichlorobenzene	<input checked="" type="checkbox"/>	<input type="checkbox"/>

**GEORGIA ENVIRONMENTAL PROTECTION DIVISION
HAZARDOUS SITE INVENTORY**

Site Number **10712**

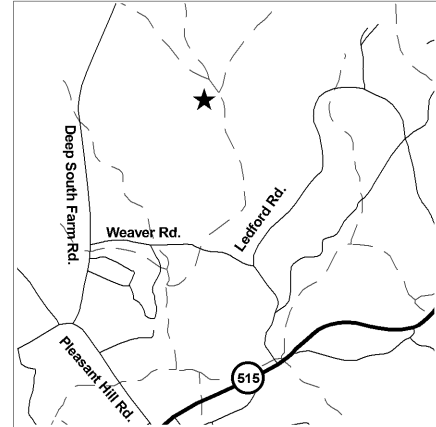
SITE NAME: Union County MSW Landfill
LOCATION: Deep South Farm Road
Blairsville, Union County, GA 30512

Latitude 34° 53' 36" N Longitude 83° 57' 35" W

ACREAGE	PARCEL NUMBER	DATE LISTED
0.8	085 002A	12/31/2001
1.4	085 011A	12/31/2001
24	085 011	12/31/2001

LAST KNOWN PROPERTY OWNER:

Union County
114 Courthouse Street, Suite 1
Blairsville, GA 30512



STATUS OF CLEANUP ACTIVITIES:

Cleanup activities are being conducted for source materials and groundwater.

CLEANUP PRIORITY: The Director has designated this site as a Class IV

GA EPD DIRECTOR'S DETERMINATION REGARDING CORRECTIVE ACTION:

The Director has determined that this site requires corrective action.

REGULATED SUBSTANCES RELEASED, AND THREATS TO HUMAN HEALTH AND ENVIRONMENT POSED BY THE RELEASE:

This site has a known release of Chromium in groundwater at levels exceeding the reportable quantity. No human exposure via drinking water is suspected from this release. The nearest drinking water well is less than 0.5 miles from the area affected by the release.

REGULATED SUBSTANCES:

Substance Name	GW	Soil	Substance Name	GW	Soil
Barium	<input checked="" type="checkbox"/>	<input type="checkbox"/>	Beryllium	<input checked="" type="checkbox"/>	<input type="checkbox"/>
Cadmium	<input checked="" type="checkbox"/>	<input type="checkbox"/>	Chromium	<input checked="" type="checkbox"/>	<input type="checkbox"/>
Cis-1,2-Dichloroethene	<input checked="" type="checkbox"/>	<input type="checkbox"/>	Copper	<input checked="" type="checkbox"/>	<input type="checkbox"/>
Dichlorodifluoromethane	<input checked="" type="checkbox"/>	<input type="checkbox"/>	Dichloromethane	<input checked="" type="checkbox"/>	<input type="checkbox"/>
Lead	<input checked="" type="checkbox"/>	<input type="checkbox"/>	Nickel	<input checked="" type="checkbox"/>	<input type="checkbox"/>
Thallium	<input checked="" type="checkbox"/>	<input type="checkbox"/>	Zinc	<input checked="" type="checkbox"/>	<input type="checkbox"/>

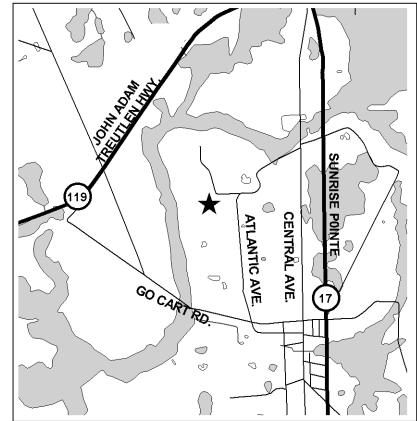
SITE NAME: Effingham County - SR 17 MSWLF
LOCATION: Watts Road
Guyton, Effingham County, GA 31312

Latitude 32° 18' 22" N Longitude 81° 24' 13" W

ACREAGE 45 **PARCEL NUMBER** 0296 0009 **DATE LISTED** 12/31/2001

LAST KNOWN PROPERTY OWNER:

Effingham County
601 North Laurel Street
Springfield, GA 31329



STATUS OF CLEANUP ACTIVITIES:

Cleanup activities are being conducted for source materials and groundwater.

CLEANUP PRIORITY: The Director has designated this site as a Class IV

GA EPD DIRECTOR'S DETERMINATION REGARDING CORRECTIVE ACTION:

The Director has determined that this site requires corrective action.

REGULATED SUBSTANCES RELEASED, AND THREATS TO HUMAN HEALTH AND ENVIRONMENT POSED BY THE RELEASE:

This site has a known release of Benzene in groundwater at levels exceeding the reportable quantity. No human exposure via drinking water is suspected from this release. The nearest drinking water well is less than 0.5 miles from the area affected by the release.

REGULATED SUBSTANCES:

Substance Name	GW	Soil	Substance Name	GW	Soil
Acetone	<input checked="" type="checkbox"/>	<input type="checkbox"/>	Arsenic	<input checked="" type="checkbox"/>	<input type="checkbox"/>
Barium	<input checked="" type="checkbox"/>	<input type="checkbox"/>	Benzene	<input checked="" type="checkbox"/>	<input type="checkbox"/>
Carbon disulfide	<input checked="" type="checkbox"/>	<input type="checkbox"/>	Chlorobenzene	<input checked="" type="checkbox"/>	<input type="checkbox"/>
Dibromochloropropane	<input checked="" type="checkbox"/>	<input type="checkbox"/>	Dichloromethane	<input checked="" type="checkbox"/>	<input type="checkbox"/>
Ethylene dibromide	<input checked="" type="checkbox"/>	<input type="checkbox"/>	Methyl bromide	<input checked="" type="checkbox"/>	<input type="checkbox"/>
Methyl ethyl ketone	<input checked="" type="checkbox"/>	<input type="checkbox"/>	Nickel	<input checked="" type="checkbox"/>	<input type="checkbox"/>
Tetrachloroethene	<input checked="" type="checkbox"/>	<input type="checkbox"/>	Toluene	<input checked="" type="checkbox"/>	<input type="checkbox"/>
Vanadium pentoxide	<input checked="" type="checkbox"/>	<input type="checkbox"/>	Zinc	<input checked="" type="checkbox"/>	<input type="checkbox"/>

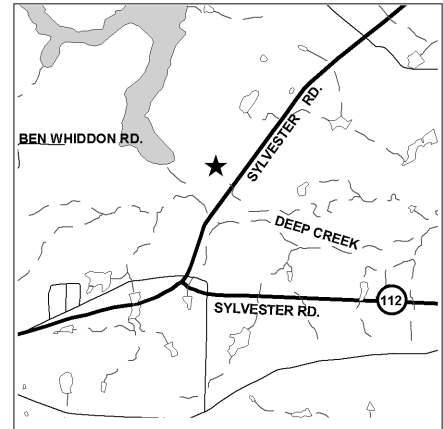
SITE NAME: Turner County - SR 112 Ashburn Phase 3 MSWLF
LOCATION: S. R. 112
Ashburn, Turner County, GA 31714

Latitude 31° 44' 09" N Longitude 83° 34' 30" W

ACREAGE 59.67 **PARCEL NUMBER** 047 008 **DATE LISTED** 1/4/2002

LAST KNOWN PROPERTY OWNER:

Turner County, Cities of Ashburn, Sycamore & Rebecca
208 E. College Avenue / P. O. Box 191
Ashburn, GA 31714-0191



STATUS OF CLEANUP ACTIVITIES:

Cleanup activities are being conducted for source materials and groundwater.

CLEANUP PRIORITY: The Director has designated this site as a Class IV

GA EPD DIRECTOR'S DETERMINATION REGARDING CORRECTIVE ACTION:

The Director has determined that this site requires corrective action.

REGULATED SUBSTANCES RELEASED, AND THREATS TO HUMAN HEALTH AND ENVIRONMENT POSED BY THE RELEASE:

This site has a known release of Benzene in groundwater at levels exceeding the reportable quantity. No human exposure via drinking water is suspected from this release. The nearest drinking water well is less than 0.5 miles from the area affected by the release.

REGULATED SUBSTANCES:

Substance Name	GW	Soil	Substance Name	GW	Soil
Antimony	<input checked="" type="checkbox"/>	<input type="checkbox"/>	Arsenic	<input checked="" type="checkbox"/>	<input type="checkbox"/>
Barium	<input checked="" type="checkbox"/>	<input type="checkbox"/>	Benzene	<input checked="" type="checkbox"/>	<input type="checkbox"/>
Beryllium	<input checked="" type="checkbox"/>	<input type="checkbox"/>	Chlorobenzene	<input checked="" type="checkbox"/>	<input type="checkbox"/>
Chromium	<input checked="" type="checkbox"/>	<input type="checkbox"/>	Copper	<input checked="" type="checkbox"/>	<input type="checkbox"/>
Lead	<input checked="" type="checkbox"/>	<input type="checkbox"/>	Mercury	<input checked="" type="checkbox"/>	<input type="checkbox"/>
Naphthalene	<input checked="" type="checkbox"/>	<input type="checkbox"/>	Nickel	<input checked="" type="checkbox"/>	<input type="checkbox"/>
Thallium	<input checked="" type="checkbox"/>	<input type="checkbox"/>	Zinc	<input checked="" type="checkbox"/>	<input type="checkbox"/>

**GEORGIA ENVIRONMENTAL PROTECTION DIVISION
HAZARDOUS SITE INVENTORY**

Site Number **10715**

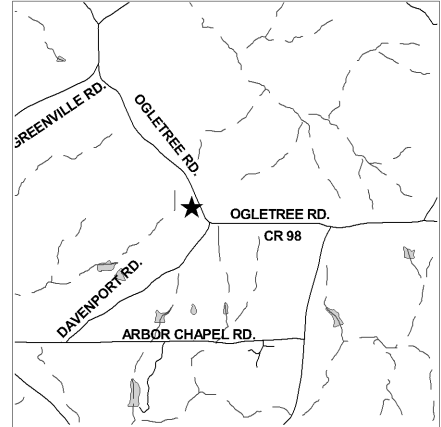
SITE NAME: Durand MSW Landfill
LOCATION: Ogletree Road
 Durand, Meriwether County, GA 30222

Latitude 32° 57' 57" N Longitude 84° 46' 50" W

ACREAGE 84.2 **PARCEL NUMBER** 060 003 001 **DATE LISTED** 1/4/2002

LAST KNOWN PROPERTY OWNER:

Meriwether County
 P. O. Box 428
 Greenville, GA 30222-0428



STATUS OF CLEANUP ACTIVITIES:

Cleanup activities are being conducted for source materials and groundwater.

CLEANUP PRIORITY: The Director has designated this site as a Class IV

GA EPD DIRECTOR'S DETERMINATION REGARDING CORRECTIVE ACTION:

The Director has determined that this site requires corrective action.

REGULATED SUBSTANCES RELEASED, AND THREATS TO HUMAN HEALTH AND ENVIRONMENT POSED BY THE RELEASE:

This site has a known release of Tetrachloroethene in groundwater at levels exceeding the reportable quantity. No human exposure via drinking water is suspected from this release. The nearest drinking water well is less than 0.5 miles from the area affected by the release.

REGULATED SUBSTANCES:

Substance Name	GW	Soil	Substance Name	GW	Soil
1,1-Dichloroethane	<input checked="" type="checkbox"/>	<input type="checkbox"/>	Acetone	<input checked="" type="checkbox"/>	<input type="checkbox"/>
Barium	<input checked="" type="checkbox"/>	<input type="checkbox"/>	Benzene	<input checked="" type="checkbox"/>	<input type="checkbox"/>
Beryllium	<input checked="" type="checkbox"/>	<input type="checkbox"/>	Cadmium	<input checked="" type="checkbox"/>	<input type="checkbox"/>
Chromium	<input checked="" type="checkbox"/>	<input type="checkbox"/>	Cis-1,2-Dichloroethene	<input checked="" type="checkbox"/>	<input type="checkbox"/>
Copper	<input checked="" type="checkbox"/>	<input type="checkbox"/>	Dibromochloropropane	<input checked="" type="checkbox"/>	<input type="checkbox"/>
Dichloromethane	<input checked="" type="checkbox"/>	<input type="checkbox"/>	Diethyl phthalate	<input checked="" type="checkbox"/>	<input type="checkbox"/>
Ethylene dibromide	<input checked="" type="checkbox"/>	<input type="checkbox"/>	Lead	<input checked="" type="checkbox"/>	<input type="checkbox"/>
Methyl chloride	<input checked="" type="checkbox"/>	<input type="checkbox"/>	Methyl ethyl ketone	<input checked="" type="checkbox"/>	<input type="checkbox"/>
Nickel	<input checked="" type="checkbox"/>	<input type="checkbox"/>	p-Dichlorobenzene	<input checked="" type="checkbox"/>	<input type="checkbox"/>
Tetrachloroethene	<input checked="" type="checkbox"/>	<input type="checkbox"/>	Trichloroethene	<input checked="" type="checkbox"/>	<input type="checkbox"/>
Zinc	<input checked="" type="checkbox"/>	<input type="checkbox"/>			

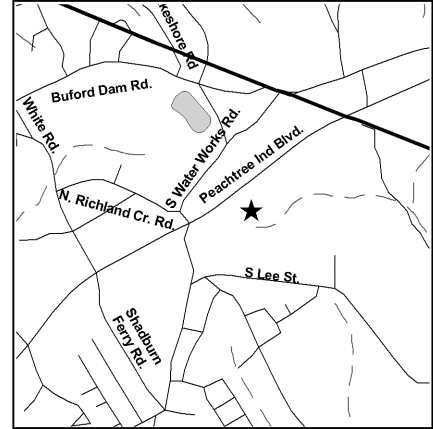
SITE NAME: Buford - McEver Road MSWLF
LOCATION: 5734 Little Mill Road
Buford, Gwinnett County, GA 30518

Latitude 34° 08' 24" N Longitude 84° 01' 11" W

ACREAGE 102.99 **PARCEL NUMBER** R7303 003 **DATE LISTED** 1/4/2002

LAST KNOWN PROPERTY OWNER:

City of Buford
2300 Buford Hwy
Buford, GA 30518-6044



STATUS OF CLEANUP ACTIVITIES:

Cleanup activities are being conducted for source materials and groundwater.

CLEANUP PRIORITY: The Director has designated this site as a Class IV

GA EPD DIRECTOR'S DETERMINATION REGARDING CORRECTIVE ACTION:

The Director has determined that this site requires corrective action.

REGULATED SUBSTANCES RELEASED, AND THREATS TO HUMAN HEALTH AND ENVIRONMENT POSED BY THE RELEASE:

This site has a known release of Vinyl chloride in groundwater at levels exceeding the reportable quantity. No human exposure via drinking water is suspected from this release. The nearest drinking water well is between 1 and 2 miles from the area affected by the release.

REGULATED SUBSTANCES:

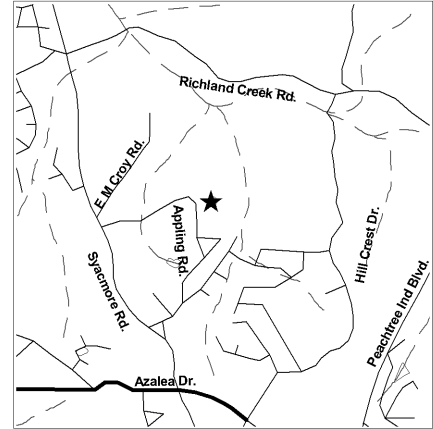
Substance Name	GW	Soil	Substance Name	GW	Soil
1,1-Dichloroethane	<input checked="" type="checkbox"/>	<input type="checkbox"/>	1,2-Dichloroethane	<input checked="" type="checkbox"/>	<input type="checkbox"/>
Acetone	<input checked="" type="checkbox"/>	<input type="checkbox"/>	Benzene	<input checked="" type="checkbox"/>	<input type="checkbox"/>
Beryllium	<input checked="" type="checkbox"/>	<input type="checkbox"/>	Chlorobenzene	<input checked="" type="checkbox"/>	<input type="checkbox"/>
Chloroform	<input checked="" type="checkbox"/>	<input type="checkbox"/>	Cis-1,2-Dichloroethene	<input checked="" type="checkbox"/>	<input type="checkbox"/>
Dichloromethane	<input checked="" type="checkbox"/>	<input type="checkbox"/>	Lead	<input checked="" type="checkbox"/>	<input type="checkbox"/>
Mercury	<input checked="" type="checkbox"/>	<input type="checkbox"/>	Nickel	<input checked="" type="checkbox"/>	<input type="checkbox"/>
p-Dichlorobenzene	<input checked="" type="checkbox"/>	<input type="checkbox"/>	Tetrachloroethene	<input checked="" type="checkbox"/>	<input type="checkbox"/>
Trichloroethene	<input checked="" type="checkbox"/>	<input type="checkbox"/>	Vinyl chloride	<input checked="" type="checkbox"/>	<input type="checkbox"/>
Xylenes	<input checked="" type="checkbox"/>	<input type="checkbox"/>			

**GEORGIA ENVIRONMENTAL PROTECTION DIVISION
HAZARDOUS SITE INVENTORY**

Site Number **10718**

SITE NAME: Sugar Hill - Appling Road MSWLF
LOCATION: 1379 Appling Road
 Sugar Hill, Gwinnett County, GA 30518

Latitude 34° 07' 15" N Longitude 84° 02' 16" W



ACREAGE	PARCEL NUMBER	DATE LISTED
27.7	R7323 003	1/4/2002
6.58	R7323 024	1/4/2002
6.2	R7323 026	1/4/2002

LAST KNOWN PROPERTY OWNER:

Town of Sugar Hill
 5039 W. Broad Street
 Sugar Hill, GA 30518

STATUS OF CLEANUP ACTIVITIES:

Cleanup activities are being conducted for source materials and groundwater.

CLEANUP PRIORITY: The Director has designated this site as a Class IV

GA EPD DIRECTOR'S DETERMINATION REGARDING CORRECTIVE ACTION:

The Director has determined that this site requires corrective action.

REGULATED SUBSTANCES RELEASED, AND THREATS TO HUMAN HEALTH AND ENVIRONMENT POSED BY THE RELEASE:

This site has a known release of Vinyl chloride in groundwater at levels exceeding the reportable quantity. No human exposure via drinking water is suspected from this release. The nearest drinking water well is between 0.5 and 1 miles from the area affected by the release.

REGULATED SUBSTANCES:

Substance Name	GW	Soil	Substance Name	GW	Soil
1,1-Dichloroethane	<input checked="" type="checkbox"/>	<input type="checkbox"/>	Arsenic	<input checked="" type="checkbox"/>	<input type="checkbox"/>
Benzene	<input checked="" type="checkbox"/>	<input type="checkbox"/>	Cadmium	<input checked="" type="checkbox"/>	<input type="checkbox"/>
Chlorobenzene	<input checked="" type="checkbox"/>	<input type="checkbox"/>	Chloroethane	<input checked="" type="checkbox"/>	<input type="checkbox"/>
Cis-1,2-Dichloroethene	<input checked="" type="checkbox"/>	<input type="checkbox"/>	Ethylbenzene	<input checked="" type="checkbox"/>	<input type="checkbox"/>
p-Dichlorobenzene	<input checked="" type="checkbox"/>	<input type="checkbox"/>	Tetrachloroethene	<input checked="" type="checkbox"/>	<input type="checkbox"/>
Toluene	<input checked="" type="checkbox"/>	<input type="checkbox"/>	Trichloroethene	<input checked="" type="checkbox"/>	<input type="checkbox"/>
Vinyl chloride	<input checked="" type="checkbox"/>	<input type="checkbox"/>	Xylenes	<input checked="" type="checkbox"/>	<input type="checkbox"/>

**GEORGIA ENVIRONMENTAL PROTECTION DIVISION
HAZARDOUS SITE INVENTORY**

Site Number **10719**

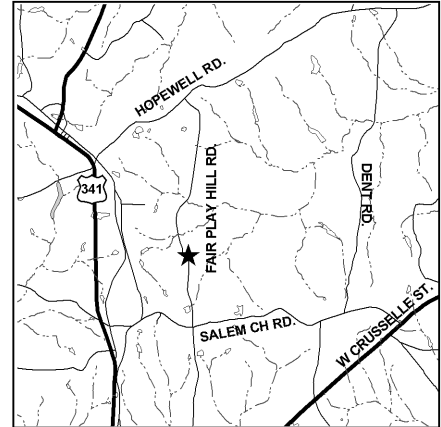
SITE NAME: Crawford County - SR 341 - Hopewell Road MSWLF
LOCATION: 3604 Fairplay Hill Road
 Musella, Crawford County, GA 31050

Latitude 32° 46' 26" N Longitude 83° 59' 58" W

ACREAGE **PARCEL NUMBER** **DATE LISTED**
 55.35 C052 027 1/7/2002

LAST KNOWN PROPERTY OWNER:

Crawford County
 P. O. Box 1059
 Roberta, GA 31078



STATUS OF CLEANUP ACTIVITIES:

Cleanup activities are being conducted for source materials and groundwater.

CLEANUP PRIORITY: The Director has designated this site as a Class IV

GA EPD DIRECTOR'S DETERMINATION REGARDING CORRECTIVE ACTION:

The Director has determined that this site requires corrective action.

REGULATED SUBSTANCES RELEASED, AND THREATS TO HUMAN HEALTH AND ENVIRONMENT POSED BY THE RELEASE:

This site has a known release of Tetrachloroethene in groundwater at levels exceeding the reportable quantity. No human exposure via drinking water is suspected from this release. The nearest drinking water well is between 0.5 and 1 miles from the area affected by the release.

REGULATED SUBSTANCES:

Substance Name	GW	Soil	Substance Name	GW	Soil
1,1-Dichloroethane	<input checked="" type="checkbox"/>	<input type="checkbox"/>	1,1-Dichloroethene	<input checked="" type="checkbox"/>	<input type="checkbox"/>
Acetone	<input checked="" type="checkbox"/>	<input type="checkbox"/>	Barium	<input checked="" type="checkbox"/>	<input type="checkbox"/>
Benzene	<input checked="" type="checkbox"/>	<input type="checkbox"/>	Chloroethane	<input checked="" type="checkbox"/>	<input type="checkbox"/>
Cis-1,2-Dichloroethene	<input checked="" type="checkbox"/>	<input type="checkbox"/>	Dichloromethane	<input checked="" type="checkbox"/>	<input type="checkbox"/>
Lead	<input checked="" type="checkbox"/>	<input type="checkbox"/>	Nickel	<input checked="" type="checkbox"/>	<input type="checkbox"/>
p-Dichlorobenzene	<input checked="" type="checkbox"/>	<input type="checkbox"/>	Tetrachloroethene	<input checked="" type="checkbox"/>	<input type="checkbox"/>
Trichloroethene	<input checked="" type="checkbox"/>	<input type="checkbox"/>	Xylenes	<input checked="" type="checkbox"/>	<input type="checkbox"/>
Zinc	<input checked="" type="checkbox"/>	<input type="checkbox"/>			

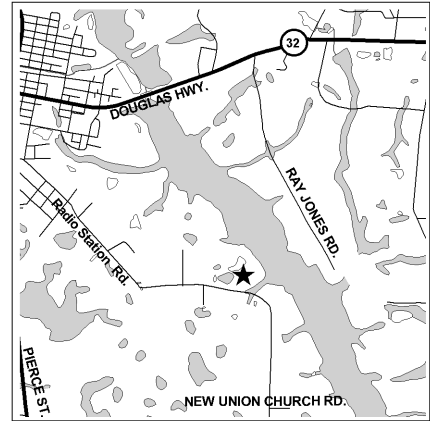
SITE NAME: Alma - Radio Station Road MSWLF
LOCATION: Radio Station Road
Alma, Bacon County, GA 31510

Latitude 31° 31' 13" N Longitude 82° 26' 05" W

ACREAGE **PARCEL NUMBER** **DATE LISTED**
17.89 043237006 1/1/2002

LAST KNOWN PROPERTY OWNER:

City of Alma
P. O. Box 429
Alma, GA 31510



STATUS OF CLEANUP ACTIVITIES:

Cleanup activities are being conducted for source materials and groundwater.

CLEANUP PRIORITY: The Director has designated this site as a Class IV

GA EPD DIRECTOR'S DETERMINATION REGARDING CORRECTIVE ACTION:

The Director has determined that this site requires corrective action.

REGULATED SUBSTANCES RELEASED, AND THREATS TO HUMAN HEALTH AND ENVIRONMENT POSED BY THE RELEASE:

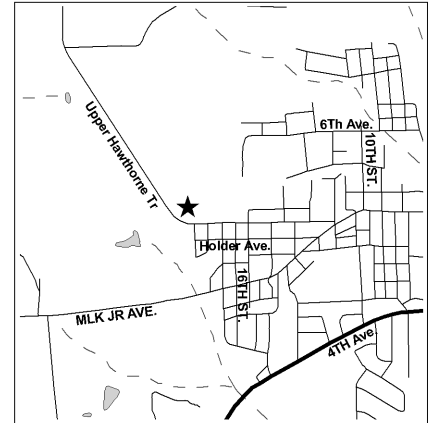
This site has a known release of Vinyl chloride in groundwater at levels exceeding the reportable quantity. No human exposure via drinking water is suspected from this release. The nearest drinking water well is between 0.5 and 1 miles from the area affected by the release.

REGULATED SUBSTANCES:

Substance Name	GW	Soil	Substance Name	GW	Soil
Arsenic	<input checked="" type="checkbox"/>	<input type="checkbox"/>	Barium	<input checked="" type="checkbox"/>	<input type="checkbox"/>
Cadmium	<input checked="" type="checkbox"/>	<input type="checkbox"/>	Carbon disulfide	<input checked="" type="checkbox"/>	<input type="checkbox"/>
Chlorobenzene	<input checked="" type="checkbox"/>	<input type="checkbox"/>	Ethylene dibromide	<input checked="" type="checkbox"/>	<input type="checkbox"/>
Lead	<input checked="" type="checkbox"/>	<input type="checkbox"/>	p-Dichlorobenzene	<input checked="" type="checkbox"/>	<input type="checkbox"/>
Vinyl chloride	<input checked="" type="checkbox"/>	<input type="checkbox"/>	Xylenes	<input checked="" type="checkbox"/>	<input type="checkbox"/>
Zinc	<input checked="" type="checkbox"/>	<input type="checkbox"/>			

SITE NAME: Cairo - 6th Avenue (SL) MSWLF
LOCATION: 6th Avenue
Cairo, Grady County, GA 31728

Latitude 30° 52' 55" N Longitude 84° 13' 42" W



ACREAGE	PARCEL NUMBER	DATE LISTED
4	C0020001002	1/7/2002
0.67	C0030003002	1/7/2012
0.67	C0030003001	1/7/2002
6.7	C0020001003	1/7/2002
4	C0020001	1/7/2002
2.16	C0020002	1/7/2002
2	C0020001001	1/7/2002
0.67	C0030003	1/7/2002
3.1	C0030010	1/7/2002
3	C0030005	1/7/2002
1.01	C0030004	1/7/2002
151.26	00530011	1/7/2002

LAST KNOWN PROPERTY OWNER:

City of Cairo
P. O. Box 29
Cairo, GA 31728

STATUS OF CLEANUP ACTIVITIES:

Cleanup activities are being conducted for source materials and groundwater.

CLEANUP PRIORITY: The Director has designated this site as a Class IV

GA EPD DIRECTOR'S DETERMINATION REGARDING CORRECTIVE ACTION:

The Director has determined that this site requires corrective action.

REGULATED SUBSTANCES RELEASED, AND THREATS TO HUMAN HEALTH AND ENVIRONMENT POSED BY THE RELEASE:

This site has a known release of Vinyl chloride in groundwater at levels exceeding the reportable quantity. No human exposure via drinking water is suspected from this release. The nearest drinking water well is between 2 and 3 miles from the area affected by the release.

REGULATED SUBSTANCES:

Substance Name	GW	Soil	Substance Name	GW	Soil
alpha-Benzenehexachloride	<input checked="" type="checkbox"/>	<input type="checkbox"/>	Arsenic	<input checked="" type="checkbox"/>	<input type="checkbox"/>
Barium	<input checked="" type="checkbox"/>	<input type="checkbox"/>	Benzene	<input checked="" type="checkbox"/>	<input type="checkbox"/>
Beryllium	<input checked="" type="checkbox"/>	<input type="checkbox"/>	Cadmium	<input checked="" type="checkbox"/>	<input type="checkbox"/>
Chromium	<input checked="" type="checkbox"/>	<input type="checkbox"/>	Cis-1,2-Dichloroethene	<input checked="" type="checkbox"/>	<input type="checkbox"/>
Dichloromethane	<input checked="" type="checkbox"/>	<input type="checkbox"/>	Ethylbenzene	<input checked="" type="checkbox"/>	<input type="checkbox"/>
Lead	<input checked="" type="checkbox"/>	<input type="checkbox"/>	Mercury	<input checked="" type="checkbox"/>	<input type="checkbox"/>
Nickel	<input checked="" type="checkbox"/>	<input type="checkbox"/>	p-Dichlorobenzene	<input checked="" type="checkbox"/>	<input type="checkbox"/>
Tetrachloroethene	<input checked="" type="checkbox"/>	<input type="checkbox"/>	trans-1,2-Dichloroethene	<input checked="" type="checkbox"/>	<input type="checkbox"/>
Trichloroethene	<input checked="" type="checkbox"/>	<input type="checkbox"/>	Vinyl chloride	<input checked="" type="checkbox"/>	<input type="checkbox"/>
Xylenes	<input checked="" type="checkbox"/>	<input type="checkbox"/>	Zinc	<input checked="" type="checkbox"/>	<input type="checkbox"/>

**GEORGIA ENVIRONMENTAL PROTECTION DIVISION
HAZARDOUS SITE INVENTORY**

Site Number **10722**

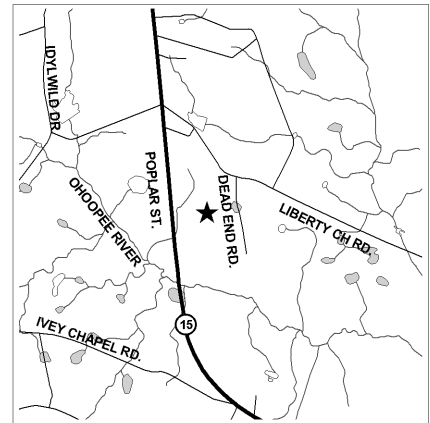
SITE NAME: Johnson County - SR 15 Wrightsville Ph 2 (SL) MSWLF
LOCATION: Liberty Grove CH Rd
 Wrightsville, Johnson County, GA 31096

Latitude 32° 40' 55" N Longitude 82° 42' 36" W

ACREAGE	PARCEL NUMBER	DATE LISTED
39.76	026 122	1/7/2002
36	026 038	1/7/2002

LAST KNOWN PROPERTY OWNER:

Johnson County
 P. O. Box 269
 Wrightsville, GA 31096



STATUS OF CLEANUP ACTIVITIES:

Cleanup activities are being conducted for source materials and groundwater.

CLEANUP PRIORITY: The Director has designated this site as a Class IV

GA EPD DIRECTOR'S DETERMINATION REGARDING CORRECTIVE ACTION:

The Director has determined that this site requires corrective action.

REGULATED SUBSTANCES RELEASED, AND THREATS TO HUMAN HEALTH AND ENVIRONMENT POSED BY THE RELEASE:

This site has a known release of Vinyl chloride in groundwater at levels exceeding the reportable quantity. No human exposure via drinking water is suspected from this release. The nearest drinking water well is less than 0.5 miles from the area affected by the release.

REGULATED SUBSTANCES:

Substance Name	GW	Soil	Substance Name	GW	Soil
Benzene	<input checked="" type="checkbox"/>	<input type="checkbox"/>	Chlorobenzenes	<input checked="" type="checkbox"/>	<input type="checkbox"/>
Cis-1,2-Dichloroethene	<input checked="" type="checkbox"/>	<input type="checkbox"/>	Vinyl chloride	<input checked="" type="checkbox"/>	<input type="checkbox"/>

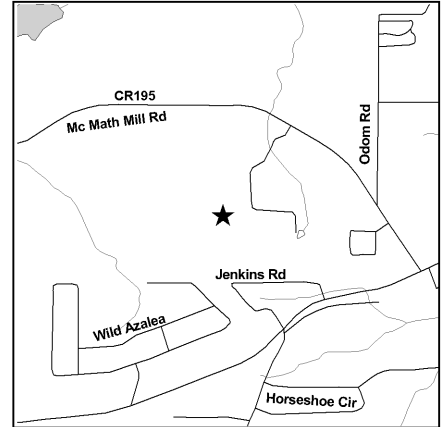
SITE NAME: Sumter County Landfill
LOCATION: 324 McMath Mill Road
Americus, Sumter County, GA 31709

Latitude 32° 03' 55" N Longitude 84° 16' 40" W

ACREAGE 605.71 **PARCEL NUMBER** 2704 151 3 **DATE LISTED** 1/11/2002

LAST KNOWN PROPERTY OWNER:

Sumter County
c/o Sumter Co. Farms, 605 Spring Street / P. O.
Box 295
Americus, GA 31709



STATUS OF CLEANUP ACTIVITIES:

Cleanup activities are being conducted for source materials and groundwater.

CLEANUP PRIORITY: The Director has designated this site as a Class IV

GA EPD DIRECTOR'S DETERMINATION REGARDING CORRECTIVE ACTION:

The Director has determined that this site requires corrective action.

REGULATED SUBSTANCES RELEASED, AND THREATS TO HUMAN HEALTH AND ENVIRONMENT POSED BY THE RELEASE:

This site has a known release of Mercury in groundwater at levels exceeding the reportable quantity. No human exposure via drinking water is suspected from this release. The nearest drinking water well is less than 0.5 miles from the area affected by the release.

REGULATED SUBSTANCES:

Substance Name	GW	Soil	Substance Name	GW	Soil
1,1-Dichloroethane	<input checked="" type="checkbox"/>	<input type="checkbox"/>	Arsenic	<input checked="" type="checkbox"/>	<input type="checkbox"/>
Barium	<input checked="" type="checkbox"/>	<input type="checkbox"/>	Benzene	<input checked="" type="checkbox"/>	<input type="checkbox"/>
Cadmium	<input checked="" type="checkbox"/>	<input type="checkbox"/>	Dichloromethane	<input checked="" type="checkbox"/>	<input type="checkbox"/>
Ethylene dibromide	<input checked="" type="checkbox"/>	<input type="checkbox"/>	Lead	<input checked="" type="checkbox"/>	<input type="checkbox"/>
Mercury	<input checked="" type="checkbox"/>	<input type="checkbox"/>	Nickel	<input checked="" type="checkbox"/>	<input type="checkbox"/>
Selenium	<input checked="" type="checkbox"/>	<input type="checkbox"/>	Tetrachloroethene	<input checked="" type="checkbox"/>	<input type="checkbox"/>
Thallium	<input checked="" type="checkbox"/>	<input type="checkbox"/>	Trichloroethene	<input checked="" type="checkbox"/>	<input type="checkbox"/>
Vinyl chloride	<input checked="" type="checkbox"/>	<input type="checkbox"/>	Xylenes	<input checked="" type="checkbox"/>	<input type="checkbox"/>
Zinc	<input checked="" type="checkbox"/>	<input type="checkbox"/>			

**GEORGIA ENVIRONMENTAL PROTECTION DIVISION
HAZARDOUS SITE INVENTORY**

Site Number **10724**

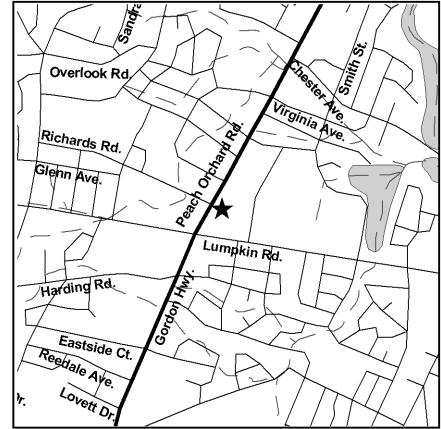
SITE NAME: Taylor's Dry Cleaning (assoc. with Peach Orchard NPL)
LOCATION: 2736 Peach Orchard Road
Augusta, Richmond County, GA 30906

Latitude 33° 25' 13" N Longitude 82° 01' 10" W

ACREAGE **PARCEL NUMBER** **DATE LISTED**
1.89 0983248000 1/7/2002

LAST KNOWN PROPERTY OWNER:

Consolidated Investment LP c/o Brookside Properties
2002 Richard Jones Road, Suite 200-C
Nashville, TN 37215



STATUS OF CLEANUP ACTIVITIES:

Cleanup activities are being conducted for source materials, soil, and groundwater.

CLEANUP PRIORITY: The Director has designated this site as a Class II

GA EPD DIRECTOR'S DETERMINATION REGARDING CORRECTIVE ACTION:

Pending

REGULATED SUBSTANCES RELEASED, AND THREATS TO HUMAN HEALTH AND ENVIRONMENT POSED BY THE RELEASE:

This site has a suspected release of Tetrachloroethene in groundwater at levels exceeding the reportable quantity. This release has resulted in suspected human exposure.

REGULATED SUBSTANCES:

Substance Name	GW	Soil	Substance Name	GW	Soil
1,1,1-Trichloroethane	<input checked="" type="checkbox"/>	<input type="checkbox"/>	Cis-1,2-Dichloroethene	<input checked="" type="checkbox"/>	<input type="checkbox"/>
Tetrachloroethene	<input checked="" type="checkbox"/>	<input checked="" type="checkbox"/>	Trichloroethene	<input checked="" type="checkbox"/>	<input type="checkbox"/>

**GEORGIA ENVIRONMENTAL PROTECTION DIVISION
HAZARDOUS SITE INVENTORY**

Site Number **10730**

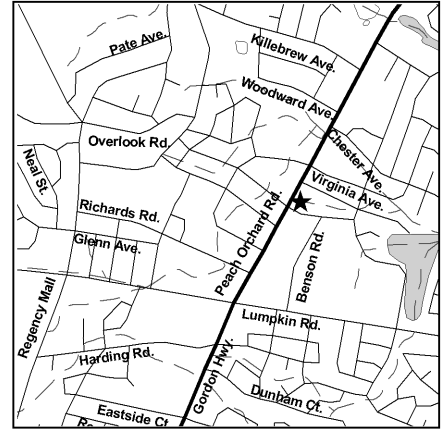
SITE NAME: One-Hour Cleanerizing (assoc. with Peach Orchard NPL)
LOCATION: 2618 Peach Orchard Road
 Augusta, Richmond County, GA 30904

Latitude 33° 25' 26 " N Longitude 82° 01' 08 " W

ACREAGE 1.11 **PARCEL NUMBER** 098-4-040-00-0 **DATE LISTED** 2/25/2002

LAST KNOWN PROPERTY OWNER:

Kundururu Sushma
 2417 Sycamore Fig Bend
 Leander, TX 78641



STATUS OF CLEANUP ACTIVITIES:

Cleanup activities are being conducted for source materials, soil, and groundwater.

CLEANUP PRIORITY: The Director has designated this site as a Class II

GA EPD DIRECTOR'S DETERMINATION REGARDING CORRECTIVE ACTION:

Pending

REGULATED SUBSTANCES RELEASED, AND THREATS TO HUMAN HEALTH AND ENVIRONMENT POSED BY THE RELEASE:

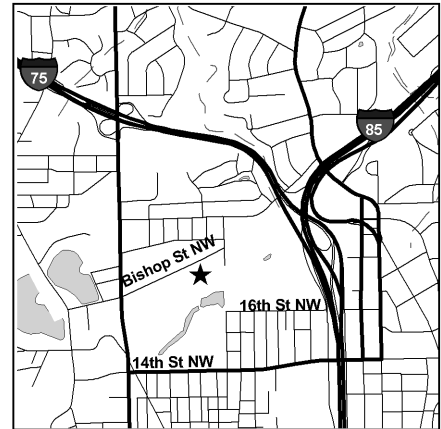
This site has a known release of Tetrachloroethene in groundwater at levels exceeding the reportable quantity. This release has resulted in suspected human exposure.

REGULATED SUBSTANCES:

Substance Name	GW	Soil	Substance Name	GW	Soil
Acetone	<input type="checkbox"/>	<input checked="" type="checkbox"/>	Carbon disulfide	<input type="checkbox"/>	<input checked="" type="checkbox"/>
Cis-1,2-Dichloroethene	<input checked="" type="checkbox"/>	<input type="checkbox"/>	Dichloromethane	<input type="checkbox"/>	<input checked="" type="checkbox"/>
Tetrachloroethene	<input checked="" type="checkbox"/>	<input checked="" type="checkbox"/>	Trichloroethene	<input checked="" type="checkbox"/>	<input checked="" type="checkbox"/>
Trichlorofluoromethane	<input type="checkbox"/>	<input checked="" type="checkbox"/>	Vinyl chloride	<input checked="" type="checkbox"/>	<input type="checkbox"/>

SITE NAME: National Smelting and Refining
LOCATION: 400 & 430 Bishop Street
Atlanta, Fulton County, GA 30318

Latitude 33° 47' 34" N Longitude 84° 24' 07" W



ACREAGE	PARCEL NUMBER	DATE LISTED
2.31	17-0148-LL-0065	10/8/2009
0.4729	17-0148-0003-022-8	3/5/2002
1	17-0148-LL-0099	3/5/2002
2.48	17-0148-LL-040-4	3/5/2002
1.1305	17-0148-LL-007-3	3/5/2002
2.0357	17-0148-LL-008-1	3/5/2002

LAST KNOWN PROPERTY OWNER:

The Four Fifty Project LLC
450 Bishop Street #A
Atlanta, GA 30318

FGR Bishop LLC
229 Peachtree St. Suite 600
Atlanta, GA 30303

Norfolk Southern Railway Co.
110 Franklin Road SE
Roanoke, VA 24042-0028

Atlanta Forge & Foundry Co. c/o Harry Jenkins
640 Angier Ave
Atlanta, GA 30308

400 Bishop Owner LLC
675 Ponce De Leon Ave Ste 8500
Atlanta, GA 30308

STATUS OF CLEANUP ACTIVITIES:

Cleanup activities are being conducted for source materials and soil. Investigations are being conducted to determine how much cleanup is necessary for groundwater.

CLEANUP PRIORITY: The Director has designated this site as a Class V

GA EPD DIRECTOR'S DETERMINATION REGARDING CORRECTIVE ACTION:

The Director has determined that this site requires corrective action.

REGULATED SUBSTANCES RELEASED, AND THREATS TO HUMAN HEALTH AND ENVIRONMENT POSED BY THE RELEASE:

This site has a known release of Lead in soil at levels exceeding the reportable quantity. This site has limited access. The nearest resident individual is less than 300 feet from the area affected by the release.

REGULATED SUBSTANCES:

Substance Name	GW	Soil	Substance Name	GW	Soil
Antimony	<input type="checkbox"/>	<input checked="" type="checkbox"/>	Aroclor 1254	<input type="checkbox"/>	<input checked="" type="checkbox"/>
Arsenic	<input type="checkbox"/>	<input checked="" type="checkbox"/>	Barium	<input type="checkbox"/>	<input checked="" type="checkbox"/>
Benzene	<input checked="" type="checkbox"/>	<input type="checkbox"/>	Benzo(a)pyrene	<input type="checkbox"/>	<input checked="" type="checkbox"/>
Cadmium	<input checked="" type="checkbox"/>	<input checked="" type="checkbox"/>	Chromium	<input type="checkbox"/>	<input checked="" type="checkbox"/>
Copper	<input type="checkbox"/>	<input checked="" type="checkbox"/>	Ethylbenzene	<input checked="" type="checkbox"/>	<input type="checkbox"/>
Lead	<input checked="" type="checkbox"/>	<input checked="" type="checkbox"/>	Manganese, tricarbonyl methylcyclopentadienyl	<input type="checkbox"/>	<input checked="" type="checkbox"/>
Mercury	<input type="checkbox"/>	<input checked="" type="checkbox"/>	Naphthalene	<input checked="" type="checkbox"/>	<input type="checkbox"/>
Nickel	<input type="checkbox"/>	<input checked="" type="checkbox"/>	Selenium	<input type="checkbox"/>	<input checked="" type="checkbox"/>
Silver	<input type="checkbox"/>	<input checked="" type="checkbox"/>	Thallium	<input type="checkbox"/>	<input checked="" type="checkbox"/>
Toluene	<input checked="" type="checkbox"/>	<input type="checkbox"/>	Xylenes	<input checked="" type="checkbox"/>	<input type="checkbox"/>
Zinc	<input type="checkbox"/>	<input checked="" type="checkbox"/>			

**GEORGIA ENVIRONMENTAL PROTECTION DIVISION
HAZARDOUS SITE INVENTORY**

Site Number **10734**

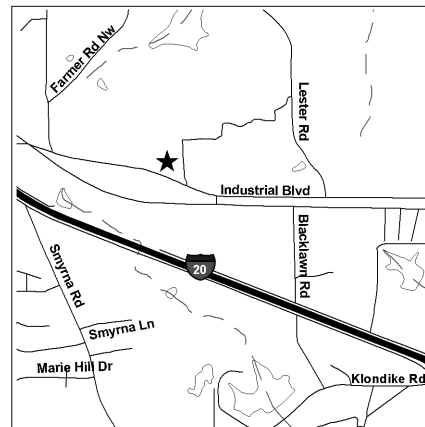
SITE NAME: C & D Technologies, Inc.
LOCATION: 1835 Industrial Boulevard
Conyers, Rockdale County, GA 30012

Latitude 33° 40' 33" N Longitude 84° 02' 49" W

ACREAGE 8.27 **PARCEL NUMBER** 0220010023 **DATE LISTED** 3/27/2002

LAST KNOWN PROPERTY OWNER:

FMS Horizons LLC
1801 Rockdale Industrial Blvd.
Conyers, GA 30012



EPD received notification of a release to the following property(s), and determined on the indicated date that the property should be sublisted as part of this site.

PARCEL NAME	ACREAGE	PARCEL NUMBER	DATE LISTED
Rockdale Ind Blvd / Sigman Rd / 67 Ac	65.54	0220010024 & 0220010022	9/17/2003

STATUS OF CLEANUP ACTIVITIES:

Cleanup activities are being conducted for source materials and groundwater. Hazardous Site Response Act cleanup levels have been met for soil.

CLEANUP PRIORITY: The Director has designated this site as a Class V

GA EPD DIRECTOR'S DETERMINATION REGARDING CORRECTIVE ACTION:

The Director has determined that this site requires corrective action.

REGULATED SUBSTANCES RELEASED, AND THREATS TO HUMAN HEALTH AND ENVIRONMENT POSED BY THE RELEASE:

This site has a known release of Lead in groundwater at levels exceeding the reportable quantity. No human exposure via drinking water is suspected from this release. The nearest drinking water well is between 0.5 and 1 miles from the area affected by the release.

REGULATED SUBSTANCES:

Substance Name	GW	Soil	Substance Name	GW	Soil
Dichloroethylene, N.O.S.	<input checked="" type="checkbox"/>	<input type="checkbox"/>	Lead	<input checked="" type="checkbox"/>	<input type="checkbox"/>
Tetrachloroethene	<input checked="" type="checkbox"/>	<input type="checkbox"/>	Trichloroethene	<input checked="" type="checkbox"/>	<input type="checkbox"/>

**GEORGIA ENVIRONMENTAL PROTECTION DIVISION
HAZARDOUS SITE INVENTORY**

Site Number **10736**

SITE NAME: Albany MGP, Former
LOCATION: N. Front Street at W. Society Avenue
Albany, Dougherty County, GA 31701

Latitude 31° 35' 11" N Longitude 84° 08' 52" W

ACREAGE 12 **PARCEL NUMBER** Book 7 Page 346 Map KK **DATE LISTED** 6/24/2002

LAST KNOWN PROPERTY OWNER:

City of Albany
P.O. Box 447
Albany, GA 31702



STATUS OF CLEANUP ACTIVITIES:

Cleanup activities are being conducted for source materials, soil, and groundwater.

CLEANUP PRIORITY: The Director has designated this site as a Class V

GA EPD DIRECTOR'S DETERMINATION REGARDING CORRECTIVE ACTION:

The Director has determined that this site requires corrective action.

REGULATED SUBSTANCES RELEASED, AND THREATS TO HUMAN HEALTH AND ENVIRONMENT POSED BY THE RELEASE:

This site has a known release of Beryllium in groundwater at levels exceeding the reportable quantity. No human exposure via drinking water is suspected from this release. The nearest drinking water well is less than 0.5 miles from the area affected by the release.

REGULATED SUBSTANCES:

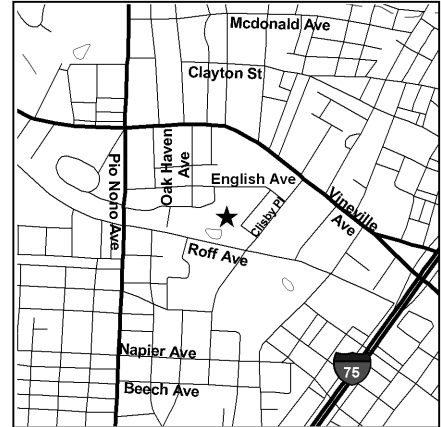
Substance Name	GW	Soil	Substance Name	GW	Soil
Acenaphthene	<input checked="" type="checkbox"/>	<input checked="" type="checkbox"/>	Acenaphthylene	<input checked="" type="checkbox"/>	<input type="checkbox"/>
Anthracene	<input type="checkbox"/>	<input checked="" type="checkbox"/>	Aroclor 1260	<input type="checkbox"/>	<input checked="" type="checkbox"/>
Arsenic	<input type="checkbox"/>	<input checked="" type="checkbox"/>	Barium	<input checked="" type="checkbox"/>	<input checked="" type="checkbox"/>
Benzene	<input checked="" type="checkbox"/>	<input checked="" type="checkbox"/>	Benzo(a)anthracene	<input type="checkbox"/>	<input checked="" type="checkbox"/>
Benzo(a)pyrene	<input type="checkbox"/>	<input checked="" type="checkbox"/>	Benzo(b)fluoranthene	<input type="checkbox"/>	<input checked="" type="checkbox"/>
Benzo(ghi)perylene	<input type="checkbox"/>	<input checked="" type="checkbox"/>	Benzo(k)fluoranthene	<input type="checkbox"/>	<input checked="" type="checkbox"/>
Beryllium	<input checked="" type="checkbox"/>	<input type="checkbox"/>	Cadmium	<input checked="" type="checkbox"/>	<input type="checkbox"/>
Chromium	<input checked="" type="checkbox"/>	<input type="checkbox"/>	Chrysene	<input type="checkbox"/>	<input checked="" type="checkbox"/>
Cis-1,2-Dichloroethene	<input checked="" type="checkbox"/>	<input type="checkbox"/>	Copper	<input checked="" type="checkbox"/>	<input checked="" type="checkbox"/>
Cumene	<input checked="" type="checkbox"/>	<input type="checkbox"/>	Cyanides (soluble salts and complexes) n.o.s.	<input checked="" type="checkbox"/>	<input type="checkbox"/>
Endosulfan-II	<input type="checkbox"/>	<input checked="" type="checkbox"/>	Endrin	<input type="checkbox"/>	<input checked="" type="checkbox"/>
Ethylbenzene	<input checked="" type="checkbox"/>	<input type="checkbox"/>	Fluoranthene	<input type="checkbox"/>	<input checked="" type="checkbox"/>
Fluorene	<input checked="" type="checkbox"/>	<input checked="" type="checkbox"/>	Heptachlor epoxide	<input type="checkbox"/>	<input checked="" type="checkbox"/>
Indeno(1,2,3-cd)pyrene	<input type="checkbox"/>	<input checked="" type="checkbox"/>	Lead	<input type="checkbox"/>	<input checked="" type="checkbox"/>
Manganese, tricarbonyl methylcyclopentadienyl	<input checked="" type="checkbox"/>	<input checked="" type="checkbox"/>	Mercury	<input checked="" type="checkbox"/>	<input type="checkbox"/>
Naphthalene	<input checked="" type="checkbox"/>	<input checked="" type="checkbox"/>	Nickel	<input checked="" type="checkbox"/>	<input type="checkbox"/>
Phenanthrene	<input checked="" type="checkbox"/>	<input checked="" type="checkbox"/>	Pyrene	<input type="checkbox"/>	<input checked="" type="checkbox"/>
Silver	<input checked="" type="checkbox"/>	<input type="checkbox"/>	Styrene	<input checked="" type="checkbox"/>	<input type="checkbox"/>
Tetrachloroethene	<input checked="" type="checkbox"/>	<input type="checkbox"/>	Toluene	<input checked="" type="checkbox"/>	<input checked="" type="checkbox"/>
Trichloroethene	<input checked="" type="checkbox"/>	<input type="checkbox"/>	Vinyl chloride	<input checked="" type="checkbox"/>	<input type="checkbox"/>
Xylenes	<input checked="" type="checkbox"/>	<input type="checkbox"/>	Zinc	<input checked="" type="checkbox"/>	<input checked="" type="checkbox"/>

**GEORGIA ENVIRONMENTAL PROTECTION DIVISION
HAZARDOUS SITE INVENTORY**

Site Number **10737**

SITE NAME: Atlantic Cotton Mills
LOCATION: 2486 Mailey Ave
Macon, Bibb County, GA 31208

Latitude 32° 50' 31" N Longitude 83° 39' 25" W



ACREAGE	PARCEL NUMBER	DATE LISTED
0.37	P073-0415	5/22/2002
0.48	P073-0416	5/22/2002
0.87	P073-0417	5/22/2002
7.8	P073-0016	5/22/2002

LAST KNOWN PROPERTY OWNER:

Macon Water Authority, c/o Mr. Ronald Shipman,
Executive Director
PO Box 108
Macon, GA 31202-0108

Stephen J. Rickman (Trustee)
PO Box 14130
Macon, GA 31203

STATUS OF CLEANUP ACTIVITIES:

Cleanup activities are being conducted for source materials, soil, and groundwater.

CLEANUP PRIORITY: The Director has designated this site as a Class V

GA EPD DIRECTOR'S DETERMINATION REGARDING CORRECTIVE ACTION:

The Director has determined that this site requires corrective action.

REGULATED SUBSTANCES RELEASED, AND THREATS TO HUMAN HEALTH AND ENVIRONMENT POSED BY THE RELEASE:

This site has a known release of Lead in groundwater at levels exceeding the reportable quantity. No human exposure via drinking water is suspected from this release. The nearest drinking water well is between 1 and 2 miles from the area affected by the release.

This site has a known release of Arsenic in soil at levels exceeding the reportable quantity. This site has unlimited access. The nearest resident individual is less than 300 feet from the area affected by the release.

REGULATED SUBSTANCES:

Substance Name	GW	Soil	Substance Name	GW	Soil
1,1,1-Trichloroethane	<input type="checkbox"/>	<input checked="" type="checkbox"/>	Acetone	<input type="checkbox"/>	<input checked="" type="checkbox"/>
Arsenic	<input checked="" type="checkbox"/>	<input checked="" type="checkbox"/>	Barium	<input checked="" type="checkbox"/>	<input checked="" type="checkbox"/>
Benzene	<input checked="" type="checkbox"/>	<input checked="" type="checkbox"/>	Cadmium	<input checked="" type="checkbox"/>	<input checked="" type="checkbox"/>
Chromium	<input checked="" type="checkbox"/>	<input checked="" type="checkbox"/>	Ethylbenzene	<input checked="" type="checkbox"/>	<input type="checkbox"/>
Lead	<input checked="" type="checkbox"/>	<input type="checkbox"/>	Mercury	<input type="checkbox"/>	<input checked="" type="checkbox"/>
Naphthalene	<input type="checkbox"/>	<input checked="" type="checkbox"/>	Selenium	<input checked="" type="checkbox"/>	<input type="checkbox"/>
Tetrachloroethene	<input checked="" type="checkbox"/>	<input checked="" type="checkbox"/>	Toluene	<input checked="" type="checkbox"/>	<input checked="" type="checkbox"/>
Xylenes	<input checked="" type="checkbox"/>	<input type="checkbox"/>			

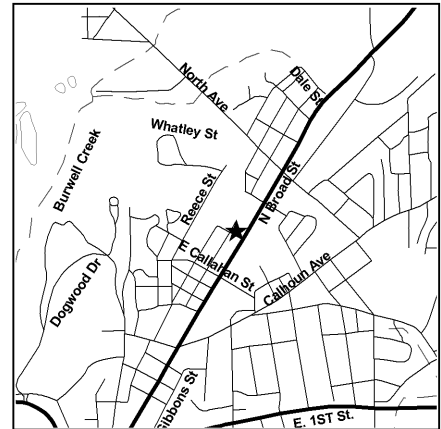
**GEORGIA ENVIRONMENTAL PROTECTION DIVISION
HAZARDOUS SITE INVENTORY**

Site Number **10738**

SITE NAME: O'Neill Manufacturing, Inc.
LOCATION: 102 Anderson Street
Rome, Floyd County, GA 30161

Latitude 34° 16' 10" N Longitude 85° 09' 20" W

ACREAGE	PARCEL NUMBER	DATE LISTED
1.74	J13I 242	7/30/2002
7.35	J13I 241	7/30/2002
0.79	J13J 211	7/30/2002



LAST KNOWN PROPERTY OWNER:

O'Neill Manufacturing, Inc. c/o William Byington, Jr.
711 Broad Street
Rome, GA 30161

STATUS OF CLEANUP ACTIVITIES:

Hazardous Site Response Act cleanup levels have been met for source materials, soil, and groundwater.

CLEANUP PRIORITY: The Director has designated this site as a Class II

GA EPD DIRECTOR'S DETERMINATION REGARDING CORRECTIVE ACTION:

Pending

REGULATED SUBSTANCES RELEASED, AND THREATS TO HUMAN HEALTH AND ENVIRONMENT POSED BY THE RELEASE:

This site has a known release of Arsenic in groundwater at levels exceeding the reportable quantity. No human exposure via drinking water is suspected from this release. The nearest drinking water well is between 1 and 2 miles from the area affected by the release.

REGULATED SUBSTANCES:

Substance Name	GW	Soil	Substance Name	GW	Soil
Acetone	<input type="checkbox"/>	<input checked="" type="checkbox"/>	Arsenic	<input checked="" type="checkbox"/>	<input type="checkbox"/>
Barium	<input checked="" type="checkbox"/>	<input checked="" type="checkbox"/>	Benzene	<input type="checkbox"/>	<input checked="" type="checkbox"/>
bis(2-Ethylhexyl) phthalate	<input type="checkbox"/>	<input checked="" type="checkbox"/>	Butyl benzyl phthalate	<input checked="" type="checkbox"/>	<input type="checkbox"/>
Chloroethane	<input type="checkbox"/>	<input checked="" type="checkbox"/>	Chloroform	<input checked="" type="checkbox"/>	<input type="checkbox"/>
Chromium	<input checked="" type="checkbox"/>	<input checked="" type="checkbox"/>	Cumene	<input checked="" type="checkbox"/>	<input type="checkbox"/>
Dibromochloromethane	<input checked="" type="checkbox"/>	<input type="checkbox"/>	Dichlorobromomethane	<input checked="" type="checkbox"/>	<input type="checkbox"/>
Dioxin	<input type="checkbox"/>	<input checked="" type="checkbox"/>	Ethylbenzene	<input checked="" type="checkbox"/>	<input checked="" type="checkbox"/>
Lead	<input checked="" type="checkbox"/>	<input checked="" type="checkbox"/>	Mercury	<input type="checkbox"/>	<input checked="" type="checkbox"/>
Methyl chloride	<input type="checkbox"/>	<input checked="" type="checkbox"/>	Naphthalene	<input checked="" type="checkbox"/>	<input checked="" type="checkbox"/>
Pentachlorophenol	<input checked="" type="checkbox"/>	<input checked="" type="checkbox"/>	Pyrene	<input type="checkbox"/>	<input checked="" type="checkbox"/>
Selenium	<input type="checkbox"/>	<input checked="" type="checkbox"/>	Silver	<input type="checkbox"/>	<input checked="" type="checkbox"/>
Tetrachloroethene	<input type="checkbox"/>	<input checked="" type="checkbox"/>	Toluene	<input type="checkbox"/>	<input checked="" type="checkbox"/>
Trichloroethene	<input type="checkbox"/>	<input checked="" type="checkbox"/>	Xylenes	<input checked="" type="checkbox"/>	<input checked="" type="checkbox"/>

**GEORGIA ENVIRONMENTAL PROTECTION DIVISION
HAZARDOUS SITE INVENTORY**

Site Number **10739**

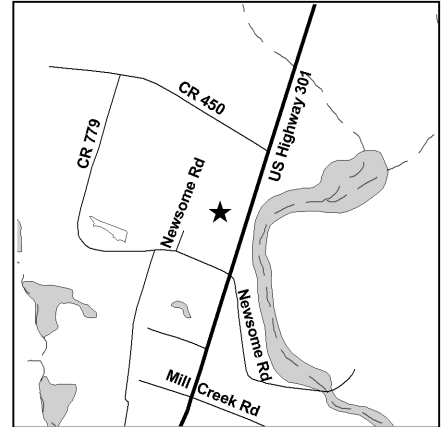
SITE NAME: Daniel Measurement and Control, Inc.
LOCATION: 19267 Highway 301 North
Statesboro, Bulloch County, GA 30458

Latitude 32° 29' 14" N Longitude 81° 44' 55" W

ACREAGE	PARCEL NUMBER	DATE LISTED
6.59	MS79000002 000	7/31/2002
33	MS79000001 000	7/31/2002

LAST KNOWN PROPERTY OWNER:

Brodie Meter Co LLC
P O Box 450
Statesboro, GA 30459



STATUS OF CLEANUP ACTIVITIES:

Hazardous Site Response Act cleanup levels have been met for source materials and soil. Cleanup activities are being conducted for groundwater.

CLEANUP PRIORITY: The Director has designated this site as a Class V

GA EPD DIRECTOR'S DETERMINATION REGARDING CORRECTIVE ACTION:

The Director has determined that this site requires corrective action.

REGULATED SUBSTANCES RELEASED, AND THREATS TO HUMAN HEALTH AND ENVIRONMENT POSED BY THE RELEASE:

This site has a known release of Benzene in groundwater at levels exceeding the reportable quantity. No human exposure via drinking water is suspected from this release. The nearest drinking water well is less than 0.5 miles from the area affected by the release.

REGULATED SUBSTANCES:

Substance Name	GW	Soil	Substance Name	GW	Soil
1,1,1-Trichloroethane	<input checked="" type="checkbox"/>	<input checked="" type="checkbox"/>	1,1-Dichloroethane	<input checked="" type="checkbox"/>	<input checked="" type="checkbox"/>
Acetone	<input type="checkbox"/>	<input checked="" type="checkbox"/>	Benzene	<input checked="" type="checkbox"/>	<input checked="" type="checkbox"/>
Ethylbenzene	<input checked="" type="checkbox"/>	<input checked="" type="checkbox"/>	Toluene	<input type="checkbox"/>	<input checked="" type="checkbox"/>
Trichloroethene	<input checked="" type="checkbox"/>	<input checked="" type="checkbox"/>	Xylenes	<input checked="" type="checkbox"/>	<input checked="" type="checkbox"/>

**GEORGIA ENVIRONMENTAL PROTECTION DIVISION
HAZARDOUS SITE INVENTORY**

Site Number **10740**

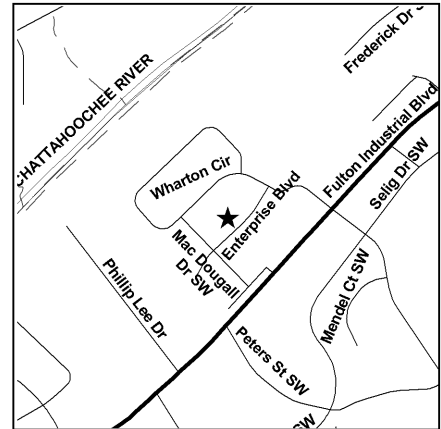
SITE NAME: Unitog Company Facility (Former)
LOCATION: 25 Enterprise Blvd. SW
Atlanta, Fulton County, GA 30336

Latitude 33° 45' 18" N Longitude 84° 33' 03" W

ACREAGE **PARCEL NUMBER** **DATE LISTED**
4.56 14F - 0084 - LL0195 9/19/2002

LAST KNOWN PROPERTY OWNER:

Selig Enterprises, Inc.
1100 Spring Street, NW, Suite 550
Atlanta, GA 30309



STATUS OF CLEANUP ACTIVITIES:

Cleanup activities are being conducted for source materials, soil, and groundwater.

CLEANUP PRIORITY: The Director has designated this site as a Class V

GA EPD DIRECTOR'S DETERMINATION REGARDING CORRECTIVE ACTION:

The Director has determined that this site requires corrective action.

REGULATED SUBSTANCES RELEASED, AND THREATS TO HUMAN HEALTH AND ENVIRONMENT POSED BY THE RELEASE:

This site has a known release of Vinyl chloride in groundwater at levels exceeding the reportable quantity. No human exposure via drinking water is suspected from this release. The nearest drinking water well is between 2 and 3 miles from the area affected by the release.

REGULATED SUBSTANCES:

Substance Name	GW	Soil	Substance Name	GW	Soil
Acetone	<input checked="" type="checkbox"/>	<input checked="" type="checkbox"/>	Benzene	<input checked="" type="checkbox"/>	<input type="checkbox"/>
Carbon disulfide	<input type="checkbox"/>	<input checked="" type="checkbox"/>	Chlorobenzene	<input type="checkbox"/>	<input checked="" type="checkbox"/>
Chloroform	<input checked="" type="checkbox"/>	<input type="checkbox"/>	Cis-1,2-Dichloroethene	<input checked="" type="checkbox"/>	<input checked="" type="checkbox"/>
Dichloromethane	<input checked="" type="checkbox"/>	<input checked="" type="checkbox"/>	Tetrachloroethene	<input checked="" type="checkbox"/>	<input checked="" type="checkbox"/>
Toluene	<input checked="" type="checkbox"/>	<input checked="" type="checkbox"/>	Trichloroethene	<input checked="" type="checkbox"/>	<input checked="" type="checkbox"/>
Vinyl chloride	<input checked="" type="checkbox"/>	<input type="checkbox"/>	Xylenes	<input checked="" type="checkbox"/>	<input checked="" type="checkbox"/>

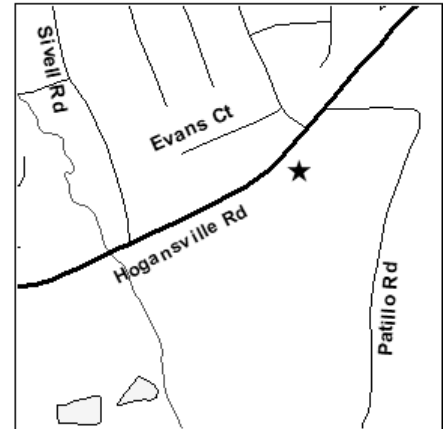
SITE NAME: Chem-Am
LOCATION: 3562 Hogansville Road (Highway 29)
LaGrange, Troup County, GA 30241

Latitude 33° 03' 36" N Longitude 84° 58' 19" W

ACREAGE 1.53 **PARCEL NUMBER** 039-2A-000-031 **DATE LISTED** 9/23/2002

LAST KNOWN PROPERTY OWNER:

Wyatt Robert E.
417 Ashford Cir
LaGrange, GA 30240



STATUS OF CLEANUP ACTIVITIES:

Identified responsible parties are unable or unwilling to conduct the required investigation and/or cleanup under the Hazardous Site Response Act for source materials, soil, and groundwater. EPD may perform these actions using state funding from the Hazardous Waste Trust Fund and may lien the property or pursue cost recovery.

CLEANUP PRIORITY: The Director has designated this site as a Class I

GA EPD DIRECTOR'S DETERMINATION REGARDING CORRECTIVE ACTION:

The Director has determined that this site requires corrective action.

REGULATED SUBSTANCES RELEASED, AND THREATS TO HUMAN HEALTH AND ENVIRONMENT POSED BY THE RELEASE:

This site has a known release of Tetrachloroethene in groundwater at levels exceeding the reportable quantity. This release has resulted in known human exposure greater than or equal to the MCL for Tetrachloroethene.
This site has a known release of Tetrachloroethene in soil at levels exceeding the reportable quantity. This site has unlimited access. The nearest resident individual is between 301 and 1000 feet from the area affected by the release.

REGULATED SUBSTANCES:

Substance Name	GW	Soil	Substance Name	GW	Soil
1,1-Dichloroethane	✓	✓	1,2-Dichloroethane	✓	✓
Acetone	✓	✓	Benzene	✓	✓
Carbon tetrachloride	✓	✓	Chloroethane	✓	✓
Chloroform	✓	✓	Ethylbenzene	✓	✓
Methyl chloride	✓	✓	Methyl ethyl ketone	✓	✓
Methyl isobutyl ketone	✓	✓	Styrene	✓	✓
Tetrachloroethene	✓	✓	Toluene	✓	✓
Trichloroethene	✓	✓	Xylenes	✓	✓

SITE NAME: GA DOT Jesup District Office Complex
LOCATION: 204 North Highway 301
Jesup, Wayne County, GA 31546

Latitude 31° 35' 42" N Longitude 81° 52' 04" W

ACREAGE 55.13 **PARCEL NUMBER** 112-6 **DATE LISTED** 10/10/2002

LAST KNOWN PROPERTY OWNER:

Wayne State Prison
P.O. Box 219
Odum, GA 31555



STATUS OF CLEANUP ACTIVITIES:

Cleanup activities are being conducted for source materials, soil, and groundwater.

CLEANUP PRIORITY: The Director has designated this site as a Class V

GA EPD DIRECTOR'S DETERMINATION REGARDING CORRECTIVE ACTION:

The Director has determined that this site requires corrective action.

REGULATED SUBSTANCES RELEASED, AND THREATS TO HUMAN HEALTH AND ENVIRONMENT POSED BY THE RELEASE:

This site has a known release of 1,1,2-Trichloroethane in groundwater at levels exceeding the reportable quantity. No human exposure via drinking water is suspected from this release. The nearest drinking water well is less than 0.5 miles from the area affected by the release.

This site has a known release of 1,1,1-Trichloroethane in soil at levels exceeding the reportable quantity. This site has unlimited access. The nearest resident individual is less than 300 feet from the area affected by the release.

REGULATED SUBSTANCES:

Substance Name	GW	Soil	Substance Name	GW	Soil
1,1,1-Trichloroethane	<input checked="" type="checkbox"/>	<input checked="" type="checkbox"/>	1,1,2-Trichloroethane	<input checked="" type="checkbox"/>	<input type="checkbox"/>
1,1-Dichloroethane	<input checked="" type="checkbox"/>	<input type="checkbox"/>	1,1-Dichloroethene	<input checked="" type="checkbox"/>	<input type="checkbox"/>
1,2-Dichloroethane	<input checked="" type="checkbox"/>	<input type="checkbox"/>	Acetone	<input checked="" type="checkbox"/>	<input type="checkbox"/>
Carbon tetrachloride	<input checked="" type="checkbox"/>	<input type="checkbox"/>	Chloroform	<input checked="" type="checkbox"/>	<input type="checkbox"/>
Cis-1,2-Dichloroethene	<input checked="" type="checkbox"/>	<input type="checkbox"/>	Dichlorobromomethane	<input checked="" type="checkbox"/>	<input type="checkbox"/>
Methyl ethyl ketone	<input checked="" type="checkbox"/>	<input type="checkbox"/>	Trichloroethene	<input checked="" type="checkbox"/>	<input type="checkbox"/>
Vinyl chloride	<input checked="" type="checkbox"/>	<input type="checkbox"/>			

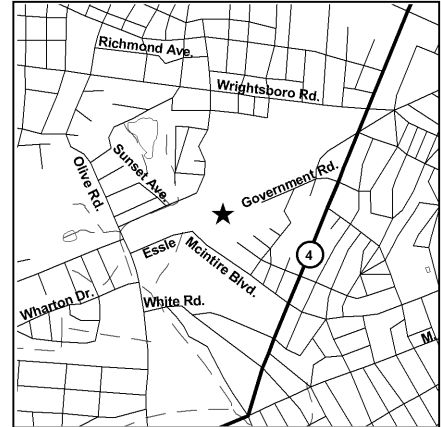
SITE NAME: Klemic Property - Augusta Ordnance Depot (Former)
LOCATION: 1775 Essie McIntyre Blvd. (Government Road)
Augusta, Richmond County, GA 30904-6007

Latitude 33° 27' 36" N Longitude 82° 00' 07" W

ACREAGE 14.16 **PARCEL NUMBER** 058-1-143-01 **DATE LISTED** 10/3/2002

LAST KNOWN PROPERTY OWNER:

Charles W. Hock III
270 Canterbury Drive
Evans, GA 30809



STATUS OF CLEANUP ACTIVITIES:

Investigations are being conducted to determine how much cleanup is necessary for source materials, soil, and groundwater.

CLEANUP PRIORITY: The Director has designated this site as a Class II

GA EPD DIRECTOR'S DETERMINATION REGARDING CORRECTIVE ACTION:

Pending

REGULATED SUBSTANCES RELEASED, AND THREATS TO HUMAN HEALTH AND ENVIRONMENT POSED BY THE RELEASE:

This site has a known release of Lead in groundwater at levels exceeding the reportable quantity. No human exposure via drinking water is suspected from this release. The nearest drinking water well is between 2 and 3 miles from the area affected by the release.

This site has a known release of Lead in soil at levels exceeding the reportable quantity. This site has limited access. The nearest resident individual is less than 300 feet from the area affected by the release.

REGULATED SUBSTANCES:

Substance Name	GW	Soil	Substance Name	GW	Soil
Barium	<input checked="" type="checkbox"/>	<input checked="" type="checkbox"/>	Benzene	<input checked="" type="checkbox"/>	<input type="checkbox"/>
Cadmium	<input checked="" type="checkbox"/>	<input type="checkbox"/>	Chromium	<input checked="" type="checkbox"/>	<input checked="" type="checkbox"/>
Lead	<input checked="" type="checkbox"/>	<input checked="" type="checkbox"/>	Mercury	<input checked="" type="checkbox"/>	<input type="checkbox"/>
Trichloroethene	<input checked="" type="checkbox"/>	<input type="checkbox"/>			

**GEORGIA ENVIRONMENTAL PROTECTION DIVISION
HAZARDOUS SITE INVENTORY**

Site Number **10747**

SITE NAME: Simmons Plating Works
LOCATION: 409 and 395 Whitehall Street, S.W.
 Atlanta, Fulton County, GA 30303

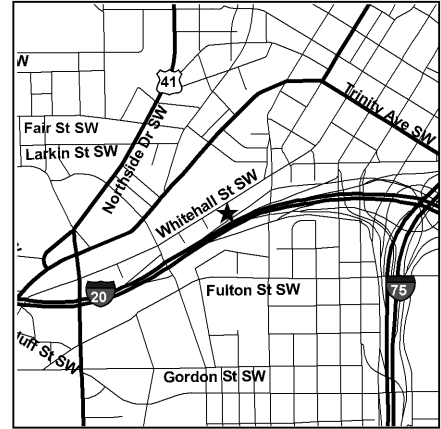
Latitude 33° 44' 43" N Longitude 84° 24' 04" W

ACREAGE	PARCEL NUMBER	DATE LISTED
0.6479	14-0085-0002-034-6	11/7/2002
0.6887	14-0085-0002-018-9	11/7/2002

LAST KNOWN PROPERTY OWNER:

395 Whitehall, LLC
 1485 Bayshore Boulevard, Suite 374
 San Francisco, CA 94124

409 Whitehall, LLC
 1485 Bayshore Boulevard, Suite 374
 San Francisco, CA 94124



STATUS OF CLEANUP ACTIVITIES:

Hazardous Site Response Act cleanup levels have been met for source materials. Identified responsible parties are unable or unwilling to conduct the required investigation and/or cleanup under the Hazardous Site Response Act for soil and groundwater. EPD may perform these actions using state funding from the Hazardous Waste Trust Fund and may lien the property or pursue cost recovery.

CLEANUP PRIORITY: The Director has designated this site as a Class II

GA EPD DIRECTOR'S DETERMINATION REGARDING CORRECTIVE ACTION:

Pending

REGULATED SUBSTANCES RELEASED, AND THREATS TO HUMAN HEALTH AND ENVIRONMENT POSED BY THE RELEASE:

This site has a known release of Chromium in soil at levels exceeding the reportable quantity. This site has unlimited access. The nearest resident individual is less than 300 feet from the area affected by the release.

REGULATED SUBSTANCES:

Substance Name	GW	Soil	Substance Name	GW	Soil
Chromium	<input checked="" type="checkbox"/>	<input checked="" type="checkbox"/>	Cyanides (soluble salts and complexes) n.o.s.	<input type="checkbox"/>	<input checked="" type="checkbox"/>
Lead	<input type="checkbox"/>	<input checked="" type="checkbox"/>	Nickel	<input type="checkbox"/>	<input checked="" type="checkbox"/>
Zinc	<input type="checkbox"/>	<input checked="" type="checkbox"/>			

**GEORGIA ENVIRONMENTAL PROTECTION DIVISION
HAZARDOUS SITE INVENTORY**

Site Number **10748**

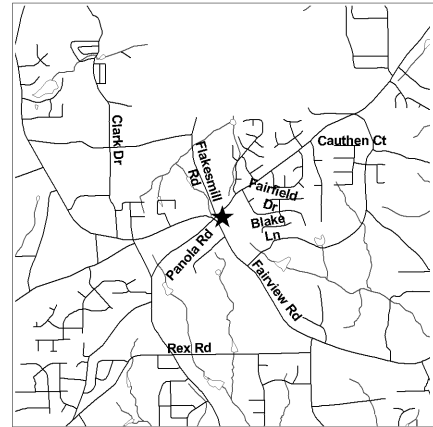
SITE NAME: Shakerag Cleaners
LOCATION: 1781 Panola Road
 Ellenwood, Henry County, GA 30294

Latitude 33° 37' 15" N Longitude 84° 14' 06" W

ACREAGE **PARCEL NUMBER** **DATE LISTED**
 0.56 044-01064000 11/14/2002

LAST KNOWN PROPERTY OWNER:

Leroy Finch
 4015 Bouldercrest Road
 Ellenwood, GA 30294



EPD received notification of a release to the following property(s), and determined on the indicated date that the property should be sublisted as part of this site.

PARCEL NAME	ACREAGE	PARCEL NUMBER	DATE LISTED
Unimproved Fairview Site	3.62	044-01064011	9/7/2004

STATUS OF CLEANUP ACTIVITIES:

Identified responsible parties are unable or unwilling to conduct the required investigation and/or cleanup under the Hazardous Site Response Act for source materials, soil, and groundwater. EPD may perform these actions using state funding from the Hazardous Waste Trust Fund and may lien the property or pursue cost recovery.

CLEANUP PRIORITY: The Director has designated this site as a Class II

GA EPD DIRECTOR'S DETERMINATION REGARDING CORRECTIVE ACTION:

Pending

REGULATED SUBSTANCES RELEASED, AND THREATS TO HUMAN HEALTH AND ENVIRONMENT POSED BY THE RELEASE:

This site has a known release of Tetrachloroethene in groundwater at levels exceeding the reportable quantity. No human exposure via drinking water is suspected from this release. The nearest drinking water well is less than 0.5 miles from the area affected by the release.

REGULATED SUBSTANCES:

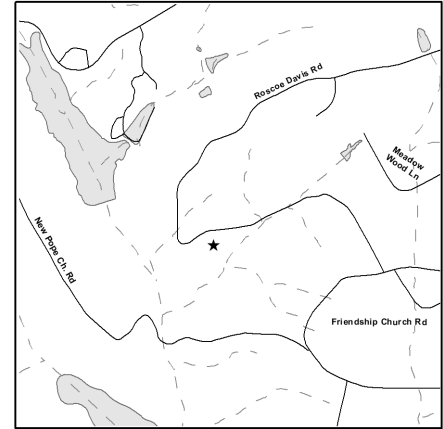
Substance Name	GW	Soil	Substance Name	GW	Soil
Tetrachloroethene	<input checked="" type="checkbox"/>	<input checked="" type="checkbox"/>			

**GEORGIA ENVIRONMENTAL PROTECTION DIVISION
HAZARDOUS SITE INVENTORY**

Site Number **10749**

SITE NAME: Walton County Landfill
LOCATION: SR 11 / Roscoe Davis Road
Monroe, Walton County, GA 30655

Latitude 33° 49' 40" N Longitude 83° 45' 29" W



ACREAGE	PARCEL NUMBER	DATE LISTED
3	C0870 - 008 - B00	12/4/2002
6.41	C0870 - 008 - A00	12/4/2002
42.07	C0870 - 008	12/4/2002

LAST KNOWN PROPERTY OWNER:

Jeremy & Michelle Cross
1522 Roscoe David Rd.
Monroe, GA 30656

Richard Pataky
1217 Roscoe Road
Monroe, Georgia 30656

Doug Cheek
PO Box 10
Homer, GA 30547

Rancho Nurseries QOZB LLC
1930 Kemp Dr.
Cumming, GA 30041

EPD received notification of a release to the following property(s), and determined on the indicated date that the property should be sublisted as part of this site.

PARCEL NAME	ACREAGE	PARCEL NUMBER	DATE LISTED
Roscoe Davis Rd Motorcross Property	14.94	C0870 - 009 - 000	12/4/2002

STATUS OF CLEANUP ACTIVITIES:

Although directed to by EPD, identified responsible parties are not currently performing the required investigation and/or cleanup under the Hazardous Site Response Act for source materials and groundwater. Enforcement is pending.

CLEANUP PRIORITY: The Director has designated this site as a Class II

GA EPD DIRECTOR'S DETERMINATION REGARDING CORRECTIVE ACTION:

Pending

REGULATED SUBSTANCES RELEASED, AND THREATS TO HUMAN HEALTH AND ENVIRONMENT POSED BY THE RELEASE:

This site has a known release of Vinyl chloride in groundwater at levels exceeding the reportable quantity. No human exposure via drinking water is suspected from this release. The nearest drinking water well is less than 0.5 miles from the area affected by the release.

REGULATED SUBSTANCES:

Substance Name	GW	Soil	Substance Name	GW	Soil
1,2-Dichloropropane	<input checked="" type="checkbox"/>	<input type="checkbox"/>	Benzene	<input checked="" type="checkbox"/>	<input type="checkbox"/>
Cis-1,2-Dichloroethene	<input checked="" type="checkbox"/>	<input type="checkbox"/>	Dichlorodifluoromethane	<input checked="" type="checkbox"/>	<input type="checkbox"/>
Dichloromethane	<input checked="" type="checkbox"/>	<input type="checkbox"/>	Methyl chloride	<input checked="" type="checkbox"/>	<input type="checkbox"/>
Tetrachloroethene	<input checked="" type="checkbox"/>	<input type="checkbox"/>	Trichloroethene	<input checked="" type="checkbox"/>	<input type="checkbox"/>
Trichlorofluoromethane	<input checked="" type="checkbox"/>	<input type="checkbox"/>	Vinyl chloride	<input checked="" type="checkbox"/>	<input type="checkbox"/>
Xylenes	<input checked="" type="checkbox"/>	<input type="checkbox"/>			

**GEORGIA ENVIRONMENTAL PROTECTION DIVISION
HAZARDOUS SITE INVENTORY**

Site Number **10750**

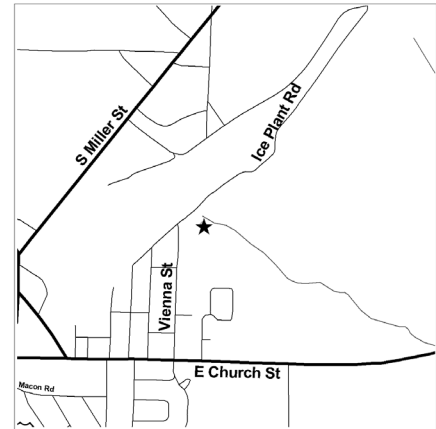
SITE NAME: Vienna Street Dump
LOCATION: Vienna Street
Fort Valley, Peach County, GA 31030

Latitude 32° 33' 36" N Longitude 83° 52' 26" W

ACREAGE **PARCEL NUMBER** **DATE LISTED**
30.5 F08A 079 1/7/2003

LAST KNOWN PROPERTY OWNER:

City of Fort Valley
P. O. Box 956
Fort Valley, GA 31030



STATUS OF CLEANUP ACTIVITIES:

Although directed to by EPD, identified responsible parties are not currently performing the required investigation and/or cleanup under the Hazardous Site Response Act for source materials and groundwater. Enforcement is pending.

CLEANUP PRIORITY: The Director has designated this site as a Class II

GA EPD DIRECTOR'S DETERMINATION REGARDING CORRECTIVE ACTION:

Pending

REGULATED SUBSTANCES RELEASED, AND THREATS TO HUMAN HEALTH AND ENVIRONMENT POSED BY THE RELEASE:

This site has a known release of Arsenic in groundwater at levels exceeding the reportable quantity. No human exposure via drinking water is suspected from this release. The nearest drinking water well is between 1 and 2 miles from the area affected by the release.

This site has a known release of Arsenic in soil at levels exceeding the reportable quantity. This site has unlimited access. The nearest resident individual is less than 300 feet from the area affected by the release.

REGULATED SUBSTANCES:

Substance Name	GW	Soil	Substance Name	GW	Soil
Aldrin	<input type="checkbox"/>	<input checked="" type="checkbox"/>	alpha-Benzenehexachloride	<input type="checkbox"/>	<input checked="" type="checkbox"/>
Arsenic	<input checked="" type="checkbox"/>	<input checked="" type="checkbox"/>	beta-Benzenehexachloride	<input type="checkbox"/>	<input checked="" type="checkbox"/>
Chlordane	<input type="checkbox"/>	<input checked="" type="checkbox"/>	DDD	<input type="checkbox"/>	<input checked="" type="checkbox"/>
DDE	<input type="checkbox"/>	<input checked="" type="checkbox"/>	DDT	<input type="checkbox"/>	<input checked="" type="checkbox"/>
Dieldrin	<input type="checkbox"/>	<input checked="" type="checkbox"/>	Endrin	<input type="checkbox"/>	<input checked="" type="checkbox"/>
Endrin aldehyde	<input type="checkbox"/>	<input checked="" type="checkbox"/>	Heptachlor	<input type="checkbox"/>	<input checked="" type="checkbox"/>
Heptachlor epoxide	<input type="checkbox"/>	<input checked="" type="checkbox"/>	Lead	<input type="checkbox"/>	<input checked="" type="checkbox"/>
Lindane	<input type="checkbox"/>	<input checked="" type="checkbox"/>	Vanadium sulfate	<input type="checkbox"/>	<input checked="" type="checkbox"/>
Zinc	<input type="checkbox"/>	<input checked="" type="checkbox"/>			

SITE NAME: Lanier County-Studstill Road MSWLF
LOCATION: Studstill Road
Lakeland, Lanier County, GA 31635

Latitude 31° 04' 01" N Longitude 83° 04' 41" W

ACREAGE 21.39 **PARCEL NUMBER** 020 0005B **DATE LISTED** 1/10/2003

LAST KNOWN PROPERTY OWNER:

Lanier County Board of Comissioners
100 Main Street
Lakeland, GA 31635



STATUS OF CLEANUP ACTIVITIES:

Cleanup activities are being conducted for source materials and groundwater.

CLEANUP PRIORITY: The Director has designated this site as a Class IV

GA EPD DIRECTOR'S DETERMINATION REGARDING CORRECTIVE ACTION:

The Director has determined that this site requires corrective action.

REGULATED SUBSTANCES RELEASED, AND THREATS TO HUMAN HEALTH AND ENVIRONMENT POSED BY THE RELEASE:

This site has a known release of Benzene in groundwater at levels exceeding the reportable quantity. No human exposure via drinking water is suspected from this release. The nearest drinking water well is between 0.5 and 1 miles from the area affected by the release.

REGULATED SUBSTANCES:

Substance Name	GW	Soil	Substance Name	GW	Soil
Arsenic	<input checked="" type="checkbox"/>	<input type="checkbox"/>	Barium	<input checked="" type="checkbox"/>	<input type="checkbox"/>
Benzene	<input checked="" type="checkbox"/>	<input type="checkbox"/>	Cadmium	<input checked="" type="checkbox"/>	<input type="checkbox"/>
Chlorobenzene	<input checked="" type="checkbox"/>	<input type="checkbox"/>	Chloroethane	<input checked="" type="checkbox"/>	<input type="checkbox"/>
Chloroform	<input checked="" type="checkbox"/>	<input type="checkbox"/>	Cis-1,2-Dichloroethene	<input checked="" type="checkbox"/>	<input type="checkbox"/>
Lead	<input checked="" type="checkbox"/>	<input type="checkbox"/>	Toluene	<input checked="" type="checkbox"/>	<input type="checkbox"/>
Vinyl chloride	<input checked="" type="checkbox"/>	<input type="checkbox"/>			

**GEORGIA ENVIRONMENTAL PROTECTION DIVISION
HAZARDOUS SITE INVENTORY**

Site Number **10752**

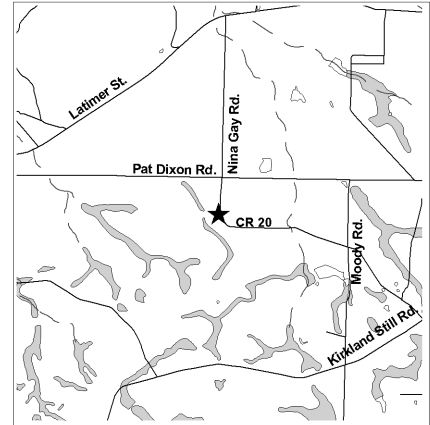
SITE NAME: Jeff Davis - CR 20 MSWLF
LOCATION: Nina Gay Rd
 Hazlehurst, Jeff Davis County, GA 31539

Latitude 31° 51' 38" N Longitude 82° 41' 13" W

ACREAGE 153.17 **PARCEL NUMBER** 0032017 **DATE LISTED** 1/10/2003

LAST KNOWN PROPERTY OWNER:

Jeff Davis County Landfill
 P.O. Box 602
 Hazlehurst, GA 31539



STATUS OF CLEANUP ACTIVITIES:

Cleanup activities are being conducted for source materials and groundwater.

CLEANUP PRIORITY: The Director has designated this site as a Class IV

GA EPD DIRECTOR'S DETERMINATION REGARDING CORRECTIVE ACTION:

The Director has determined that this site requires corrective action.

REGULATED SUBSTANCES RELEASED, AND THREATS TO HUMAN HEALTH AND ENVIRONMENT POSED BY THE RELEASE:

This site has a known release of Vinyl chloride in groundwater at levels exceeding the reportable quantity. No human exposure via drinking water is suspected from this release. The nearest drinking water well is between 0.5 and 1 miles from the area affected by the release.

REGULATED SUBSTANCES:

Substance Name	GW	Soil	Substance Name	GW	Soil
Barium	<input checked="" type="checkbox"/>	<input type="checkbox"/>	Lead	<input checked="" type="checkbox"/>	<input type="checkbox"/>
Vinyl chloride	<input checked="" type="checkbox"/>	<input type="checkbox"/>			

**GEORGIA ENVIRONMENTAL PROTECTION DIVISION
HAZARDOUS SITE INVENTORY**

Site Number **10758**

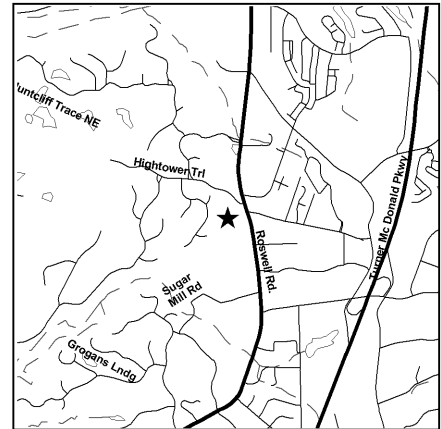
SITE NAME: Huntridge Shopping Center
LOCATION: 8540 Roswell Road
 Atlanta, Fulton County, GA 30350

Latitude 33° 59' 12" N Longitude 84° 21' 05" W

ACREAGE 2.05 **PARCEL NUMBER** 17 0026 LL0682 **DATE LISTED** 3/19/2003

LAST KNOWN PROPERTY OWNER:

Alray, Inc.
 2470 Windy Hill Road Suite 268
 Marietta, GA 30067



EPD received notification of a release to the following property(s), and determined on the indicated date that the property should be sublisted as part of this site.

PARCEL NAME	ACREAGE	PARCEL NUMBER	DATE LISTED
Sunrise Huntcliff Assisted Living Facility	6.49	17 0026 LL0773	3/27/2003

STATUS OF CLEANUP ACTIVITIES:

Although directed to by EPD, identified responsible parties are not currently performing the required investigation and/or cleanup under the Hazardous Site Response Act for source materials, soil, and groundwater. Enforcement is pending.

CLEANUP PRIORITY: The Director has designated this site as a Class II

GA EPD DIRECTOR'S DETERMINATION REGARDING CORRECTIVE ACTION:

Pending

REGULATED SUBSTANCES RELEASED, AND THREATS TO HUMAN HEALTH AND ENVIRONMENT POSED BY THE RELEASE:

This site has a known release of Vinyl chloride in groundwater at levels exceeding the reportable quantity. No human exposure via drinking water is suspected from this release. The nearest drinking water well is between 1 and 2 miles from the area affected by the release.

REGULATED SUBSTANCES:

Substance Name	GW	Soil	Substance Name	GW	Soil
Cis-1,2-Dichloroethene	<input checked="" type="checkbox"/>	<input type="checkbox"/>	Trichloroethene	<input checked="" type="checkbox"/>	<input type="checkbox"/>
Vinyl chloride	<input checked="" type="checkbox"/>	<input checked="" type="checkbox"/>			

**GEORGIA ENVIRONMENTAL PROTECTION DIVISION
HAZARDOUS SITE INVENTORY**

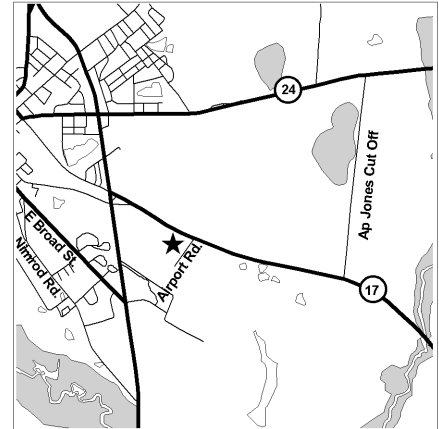
Site Number **10760**

SITE NAME: Vantran Electric
LOCATION: 1600 Highway 17 South
Louisville, Jefferson County, GA 30434

Latitude 32° 59' 29" N Longitude 82° 23' 08" W

ACREAGE **PARCEL NUMBER** **DATE LISTED**
11.36 0091 055 4/2/2003

LAST KNOWN PROPERTY OWNER:



Vantran Electric Co. Inc.
Post Office Box 20128
Waco, TX 76702

Vantran Electric Co. Inc.
8 Pinewood Circle
Houston, TX 77024

STATUS OF CLEANUP ACTIVITIES:

Identified responsible parties are unable or unwilling to conduct the required investigation and/or cleanup under the Hazardous Site Response Act for source materials, soil, and groundwater. EPD may perform these actions using state funding from the Hazardous Waste Trust Fund and may lien the property or pursue cost recovery.

CLEANUP PRIORITY: The Director has designated this site as a Class I

GA EPD DIRECTOR'S DETERMINATION REGARDING CORRECTIVE ACTION:

The Director has determined that this site requires corrective action.

REGULATED SUBSTANCES RELEASED, AND THREATS TO HUMAN HEALTH AND ENVIRONMENT POSED BY THE RELEASE:

This site has a known release of Aroclor 1260 in soil at levels exceeding the reportable quantity. This site has unlimited access. The nearest resident individual is between 1001 and 3000 feet from the area affected by the release.

REGULATED SUBSTANCES:

Substance Name	GW Soil		Substance Name	GW Soil	
	<input type="checkbox"/>	<input checked="" type="checkbox"/>		<input checked="" type="checkbox"/>	<input checked="" type="checkbox"/>
1,2,4-Trichlorobenzene	<input type="checkbox"/>	<input checked="" type="checkbox"/>	Aroclor 1260	<input checked="" type="checkbox"/>	<input checked="" type="checkbox"/>
Naphthalene	<input type="checkbox"/>	<input checked="" type="checkbox"/>	PCBs	<input type="checkbox"/>	<input checked="" type="checkbox"/>
p-Dichlorobenzene	<input type="checkbox"/>	<input checked="" type="checkbox"/>	Toluene	<input type="checkbox"/>	<input checked="" type="checkbox"/>

**GEORGIA ENVIRONMENTAL PROTECTION DIVISION
HAZARDOUS SITE INVENTORY**

Site Number **10765**

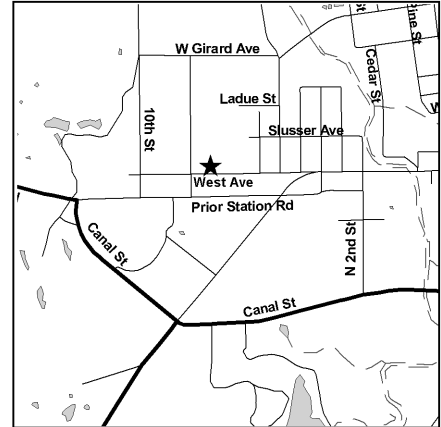
SITE NAME: Manchester Tank Company
LOCATION: 811 West Avenue
Cedartown, Polk County, GA 30125

Latitude 34° 00' 43" N Longitude 85° 16' 37" W

ACREAGE **PARCEL NUMBER** **DATE LISTED**
23 024-014 5/15/2003

LAST KNOWN PROPERTY OWNER:

811 West Ave LLC
201 Broad St, Suite 200
Rome, GA 30161



EPD received notification of a release to the following property(s), and determined on the indicated date that the property should be sublisted as part of this site.

PARCEL NAME	ACREAGE	PARCEL NUMBER	DATE LISTED
475 Sixth St. - formerly HSI 10868	24.1	024-017	5/12/2011
807 West Ave. - formerly HSI 10868	6.91	024-016	5/12/2011

STATUS OF CLEANUP ACTIVITIES:

Hazardous Site Response Act cleanup levels have been met for source materials and soil. Cleanup activities are being conducted for groundwater.

CLEANUP PRIORITY: The Director has designated this site as a Class V

GA EPD DIRECTOR'S DETERMINATION REGARDING CORRECTIVE ACTION:

The Director has determined that this site requires corrective action.

REGULATED SUBSTANCES RELEASED, AND THREATS TO HUMAN HEALTH AND ENVIRONMENT POSED BY THE RELEASE:

This site has a known release of Vinyl chloride in groundwater at levels exceeding the reportable quantity. No human exposure via drinking water is suspected from this release. The nearest drinking water well is between 1 and 2 miles from the area affected by the release.

REGULATED SUBSTANCES:

Substance Name	GW	Soil	Substance Name	GW	Soil
1,1,1-Trichloroethane	<input checked="" type="checkbox"/>	<input checked="" type="checkbox"/>	1,1,2-Trichloroethane	<input checked="" type="checkbox"/>	<input type="checkbox"/>
1,1-Dichloroethane	<input checked="" type="checkbox"/>	<input checked="" type="checkbox"/>	1,1-Dichloroethene	<input checked="" type="checkbox"/>	<input type="checkbox"/>
1,2-Dichloroethane	<input checked="" type="checkbox"/>	<input type="checkbox"/>	Acetone	<input type="checkbox"/>	<input checked="" type="checkbox"/>
Arsenic	<input checked="" type="checkbox"/>	<input checked="" type="checkbox"/>	Barium	<input checked="" type="checkbox"/>	<input checked="" type="checkbox"/>
Cadmium	<input checked="" type="checkbox"/>	<input checked="" type="checkbox"/>	Chloroform	<input checked="" type="checkbox"/>	<input type="checkbox"/>
Cis-1,2-Dichloroethene	<input checked="" type="checkbox"/>	<input checked="" type="checkbox"/>	Cumene	<input checked="" type="checkbox"/>	<input type="checkbox"/>
Ethylbenzene	<input checked="" type="checkbox"/>	<input checked="" type="checkbox"/>	Mercury	<input checked="" type="checkbox"/>	<input type="checkbox"/>
Tetrachloroethene	<input checked="" type="checkbox"/>	<input checked="" type="checkbox"/>	Toluene	<input checked="" type="checkbox"/>	<input checked="" type="checkbox"/>
trans-1,2-Dichloroethene	<input checked="" type="checkbox"/>	<input type="checkbox"/>	Trichloroethene	<input checked="" type="checkbox"/>	<input checked="" type="checkbox"/>
Vinyl chloride	<input checked="" type="checkbox"/>	<input type="checkbox"/>	Xylenes	<input checked="" type="checkbox"/>	<input checked="" type="checkbox"/>

**GEORGIA ENVIRONMENTAL PROTECTION DIVISION
HAZARDOUS SITE INVENTORY**

Site Number **10766**

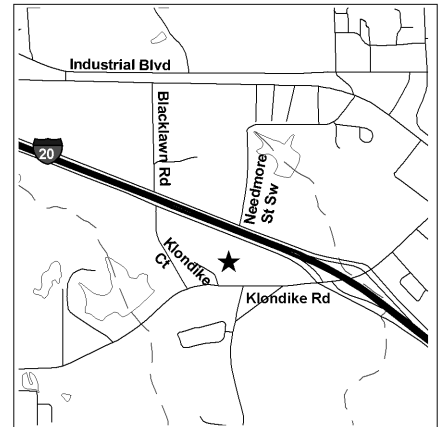
SITE NAME: Ram Leather Care
LOCATION: 968 SW Klondike Court
Conyers, Rockdale County, GA 30094

Latitude 33° 39' 57" N Longitude 84° 02' 13" W

ACREAGE 0.38 **PARCEL NUMBER** 0430020024 **DATE LISTED** 6/23/2003

LAST KNOWN PROPERTY OWNER:

Klondike Court, LLC
1341 Murdock Road
Marietta, GA 30062-5548



EPD received notification of a release to the following property(s), and determined on the indicated date that the property should be sublisted as part of this site.

PARCEL NAME	ACREAGE	PARCEL NUMBER	DATE LISTED
Iris Drive Property	2.3	043002003A	6/23/2003

STATUS OF CLEANUP ACTIVITIES:

Although directed to by EPD, identified responsible parties are not currently performing the required investigation and/or cleanup under the Hazardous Site Response Act for source materials, soil, and groundwater. Enforcement is pending.

CLEANUP PRIORITY: The Director has designated this site as a Class II

GA EPD DIRECTOR'S DETERMINATION REGARDING CORRECTIVE ACTION:

Pending

REGULATED SUBSTANCES RELEASED, AND THREATS TO HUMAN HEALTH AND ENVIRONMENT POSED BY THE RELEASE:

This site has a known release of Tetrachloroethene in groundwater at levels exceeding the reportable quantity. No human exposure via drinking water is suspected from this release. The nearest drinking water well is less than 0.5 miles from the area affected by the release.

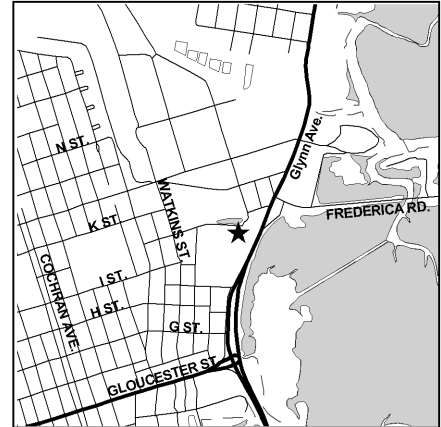
REGULATED SUBSTANCES:

Substance Name	GW	Soil	Substance Name	GW	Soil
1,1,1-Trichloroethane	<input checked="" type="checkbox"/>	<input type="checkbox"/>	1,1-Dichloroethane	<input checked="" type="checkbox"/>	<input type="checkbox"/>
1,1-Dichloroethene	<input checked="" type="checkbox"/>	<input type="checkbox"/>	Cis-1,2-Dichloroethene	<input checked="" type="checkbox"/>	<input checked="" type="checkbox"/>
Tetrachloroethene	<input checked="" type="checkbox"/>	<input checked="" type="checkbox"/>	Trichloroethene	<input checked="" type="checkbox"/>	<input checked="" type="checkbox"/>

SITE NAME: Lanier Plaza Shopping Center
LOCATION: 1919-1945 Glynn Avenue
Brunswick, Glynn County, GA 31520

Latitude 31° 09' 33" N Longitude 81° 28' 45" W

ACREAGE	PARCEL NUMBER	DATE LISTED
0.61	01-07765	8/28/2003
8.68	01-03276	8/28/2003
5.24	01-03277	8/28/2003



LAST KNOWN PROPERTY OWNER:

BVC Lanier Inc. C/O Big V Proerties LLC
162 Main Street 5
Florida, NY 10921

Waffle House Inc. Atten: Tax Department
5986 Financial Drive
Norcross, GA 30071

STATUS OF CLEANUP ACTIVITIES:

Hazardous Site Response Act cleanup levels have been met for source materials and soil. Although directed to by EPD, identified responsible parties are not currently performing the required investigation and/or cleanup under the Hazardous Site Response Act for groundwater. Enforcement is pending.

CLEANUP PRIORITY: The Director has designated this site as a Class I

GA EPD DIRECTOR'S DETERMINATION REGARDING CORRECTIVE ACTION:

The Director has determined that this site requires corrective action.

REGULATED SUBSTANCES RELEASED, AND THREATS TO HUMAN HEALTH AND ENVIRONMENT POSED BY THE RELEASE:

This site has a known release of Vinyl chloride in groundwater at levels exceeding the reportable quantity. No human exposure via drinking water is suspected from this release. The nearest drinking water well is between 0.5 and 1 miles from the area affected by the release.

This site has a known release of Tetrachloroethene in soil at levels exceeding the reportable quantity. This site has unlimited access. The nearest resident individual is between 301 and 1000 feet from the area affected by the release.

REGULATED SUBSTANCES:

Substance Name	GW	Soil	Substance Name	GW	Soil
1,1,2-Trichloro-1,2,2-trifluoroethane	<input checked="" type="checkbox"/>	<input type="checkbox"/>	1,1-Dichloroethene	<input type="checkbox"/>	<input checked="" type="checkbox"/>
1,2-Dichloroethane	<input checked="" type="checkbox"/>	<input checked="" type="checkbox"/>	Acetone	<input checked="" type="checkbox"/>	<input type="checkbox"/>
Benzene	<input type="checkbox"/>	<input checked="" type="checkbox"/>	Cumene	<input checked="" type="checkbox"/>	<input type="checkbox"/>
Ethylbenzene	<input checked="" type="checkbox"/>	<input checked="" type="checkbox"/>	Naphthalene	<input checked="" type="checkbox"/>	<input type="checkbox"/>
Tetrachloroethene	<input checked="" type="checkbox"/>	<input checked="" type="checkbox"/>	Toluene	<input type="checkbox"/>	<input checked="" type="checkbox"/>
Trichloroethene	<input checked="" type="checkbox"/>	<input checked="" type="checkbox"/>	Vinyl chloride	<input checked="" type="checkbox"/>	<input type="checkbox"/>
Xylenes	<input type="checkbox"/>	<input checked="" type="checkbox"/>			

**GEORGIA ENVIRONMENTAL PROTECTION DIVISION
HAZARDOUS SITE INVENTORY**

Site Number **10771**

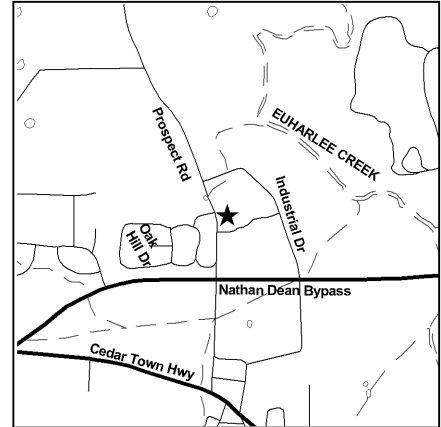
SITE NAME: MENA Rockmart Facility
LOCATION: 308 Prospect Road
 Rockmart, Polk County, GA 30153

Latitude 34° 00' 50" N Longitude 85° 03' 50" W

ACREAGE 9.8 **PARCEL NUMBER** 054-053 **DATE LISTED** 10/16/2003

LAST KNOWN PROPERTY OWNER:

Murata Electronics North America, Inc.
 2200 Lake Park Drive
 Smyrna, GA 30080



STATUS OF CLEANUP ACTIVITIES:

Cleanup activities are being conducted for source materials, soil, and groundwater.

CLEANUP PRIORITY: The Director has designated this site as a Class V

GA EPD DIRECTOR'S DETERMINATION REGARDING CORRECTIVE ACTION:

The Director has determined that this site requires corrective action.

REGULATED SUBSTANCES RELEASED, AND THREATS TO HUMAN HEALTH AND ENVIRONMENT POSED BY THE RELEASE:

This site has a known release of Tetrachloroethene in groundwater at levels exceeding the reportable quantity. No human exposure via drinking water is suspected from this release. The nearest drinking water well is between 0.5 and 1 miles from the area affected by the release.

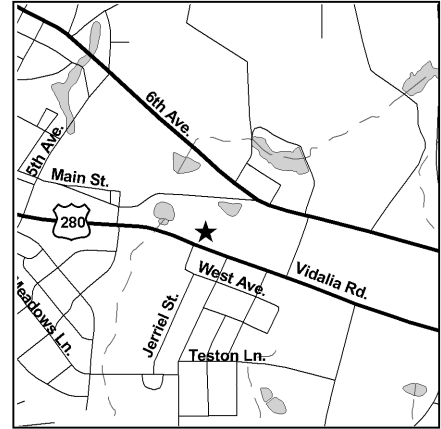
REGULATED SUBSTANCES:

Substance Name	GW	Soil	Substance Name	GW	Soil
1,1,1-Trichloroethane	<input checked="" type="checkbox"/>	<input type="checkbox"/>	1,1-Dichloroethane	<input checked="" type="checkbox"/>	<input type="checkbox"/>
1,1-Dichloroethene	<input checked="" type="checkbox"/>	<input type="checkbox"/>	Barium	<input checked="" type="checkbox"/>	<input type="checkbox"/>
Cis-1,2-Dichloroethene	<input checked="" type="checkbox"/>	<input checked="" type="checkbox"/>	Tetrachloroethene	<input checked="" type="checkbox"/>	<input type="checkbox"/>
Trichloroethene	<input checked="" type="checkbox"/>	<input checked="" type="checkbox"/>	Vinyl chloride	<input type="checkbox"/>	<input checked="" type="checkbox"/>

**GEORGIA ENVIRONMENTAL PROTECTION DIVISION
HAZARDOUS SITE INVENTORY**

Site Number **10775**

SITE NAME: Pennington Seed, Inc. Warehouse (Former)
LOCATION: 1609 US Highway 280 (aka E First St.)
 Vidalia, Toombs County, GA 30474



Latitude 32° 12' 39" N Longitude 82° 23' 24" W

ACREAGE	PARCEL NUMBER	DATE LISTED
2.8	C27C 006	3/10/2004
0.37	C27C 005	3/10/2004

LAST KNOWN PROPERTY OWNER:

Pennington Investments I LP, c/o Brooks
 Pennington III
 1280 Atlanta Highway (P.O. Box 231)
 Madison, GA 30650

Nissan of Vidalia Inc.
 1609 East First Street
 Vidalia, GA 30474

STATUS OF CLEANUP ACTIVITIES:

Cleanup activities are being conducted for source materials, soil, and groundwater.

CLEANUP PRIORITY: The Director has designated this site as a Class V

GA EPD DIRECTOR'S DETERMINATION REGARDING CORRECTIVE ACTION:

The Director has determined that this site requires corrective action.

REGULATED SUBSTANCES RELEASED, AND THREATS TO HUMAN HEALTH AND ENVIRONMENT POSED BY THE RELEASE:

This site has a known release of Dieldrin in groundwater at levels exceeding the reportable quantity. No human exposure via drinking water is suspected from this release. The nearest drinking water well is less than 0.5 miles from the area affected by the release.

This site has a known release of Arsenic in soil at levels exceeding the reportable quantity. This site has limited access. The nearest resident individual is between 1001 and 3000 feet from the area affected by the release.

REGULATED SUBSTANCES:

Substance Name	GW	Soil	Substance Name	GW	Soil
alpha-Benzenehexachloride	<input type="checkbox"/>	<input checked="" type="checkbox"/>	Arsenic	<input type="checkbox"/>	<input checked="" type="checkbox"/>
Benzene	<input checked="" type="checkbox"/>	<input checked="" type="checkbox"/>	beta-Benzenehexachloride	<input type="checkbox"/>	<input checked="" type="checkbox"/>
DDT	<input type="checkbox"/>	<input checked="" type="checkbox"/>	delta-Benzenehexachloride	<input type="checkbox"/>	<input checked="" type="checkbox"/>
Dieldrin	<input checked="" type="checkbox"/>	<input type="checkbox"/>	Endrin	<input checked="" type="checkbox"/>	<input type="checkbox"/>
Ethylbenzene	<input checked="" type="checkbox"/>	<input checked="" type="checkbox"/>	Lindane	<input type="checkbox"/>	<input checked="" type="checkbox"/>
Toluene	<input checked="" type="checkbox"/>	<input checked="" type="checkbox"/>	Xylenes	<input checked="" type="checkbox"/>	<input checked="" type="checkbox"/>

**GEORGIA ENVIRONMENTAL PROTECTION DIVISION
HAZARDOUS SITE INVENTORY**

Site Number **10776**

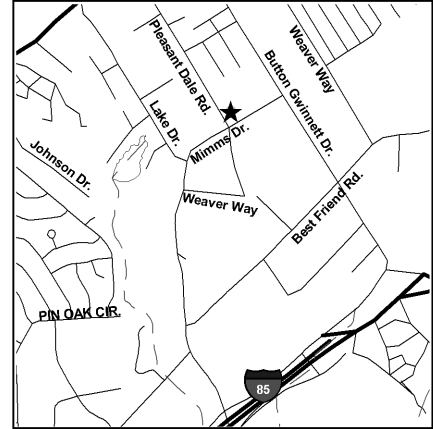
SITE NAME: Arthur C. Curtis Property
LOCATION: 2425 Pleasantdale Road
Doraville, Gwinnett County, GA 30340

Latitude 33° 55' 01" N Longitude 84° 14' 37" W

ACREAGE	PARCEL NUMBER	DATE LISTED
0.84	6 - 246A - 243	3/26/2003
1.3	6 - 246A - 240A	3/26/2003

LAST KNOWN PROPERTY OWNER:

Arthur C. Curtis III Etal
PO Box 467249
Atlanta, GA 31146-7249



STATUS OF CLEANUP ACTIVITIES:

Hazardous Site Response Act cleanup levels have been met for source materials and soil. Cleanup activities are being conducted for groundwater.

CLEANUP PRIORITY: The Director has designated this site as a Class II

GA EPD DIRECTOR'S DETERMINATION REGARDING CORRECTIVE ACTION:

Pending

REGULATED SUBSTANCES RELEASED, AND THREATS TO HUMAN HEALTH AND ENVIRONMENT POSED BY THE RELEASE:

This site has a known release of Aldrin in soil at levels exceeding the reportable quantity. This site has unlimited access. The nearest resident individual is between 301 and 1000 feet from the area affected by the release.

REGULATED SUBSTANCES:

Substance Name	GW	Soil	Substance Name	GW	Soil
Aldrin	<input type="checkbox"/>	<input checked="" type="checkbox"/>	Chlordane	<input checked="" type="checkbox"/>	<input type="checkbox"/>
Chlordane	<input checked="" type="checkbox"/>	<input checked="" type="checkbox"/>	DDD	<input checked="" type="checkbox"/>	<input checked="" type="checkbox"/>
DDT	<input checked="" type="checkbox"/>	<input checked="" type="checkbox"/>	Dieldrin	<input checked="" type="checkbox"/>	<input checked="" type="checkbox"/>
Endrin	<input checked="" type="checkbox"/>	<input type="checkbox"/>	Heptachlor	<input checked="" type="checkbox"/>	<input checked="" type="checkbox"/>
Heptachlor epoxide	<input type="checkbox"/>	<input checked="" type="checkbox"/>			

**GEORGIA ENVIRONMENTAL PROTECTION DIVISION
HAZARDOUS SITE INVENTORY**

Site Number **10782**

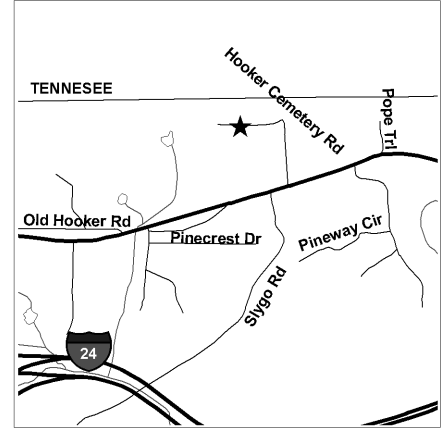
SITE NAME: Polymer Specialties, Inc.
LOCATION: 203 Hooker Cemetery Road
Wildwood, Dade County, GA 30757

Latitude 34° 58' 52" N Longitude 85° 26' 06" W

ACREAGE 3.95 **PARCEL NUMBER** 053A0000900 **DATE LISTED** 6/23/2004

LAST KNOWN PROPERTY OWNER:

Jason Reid
5100 Brainerd Rd.
Chattanooga, TN 37411



STATUS OF CLEANUP ACTIVITIES:

Although directed to by EPD, identified responsible parties are not currently performing the required investigation and/or cleanup under the Hazardous Site Response Act for source materials, soil, and groundwater. Enforcement is pending.

CLEANUP PRIORITY: The Director has designated this site as a Class I

GA EPD DIRECTOR'S DETERMINATION REGARDING CORRECTIVE ACTION:

The Director has determined that this site requires corrective action.

REGULATED SUBSTANCES RELEASED, AND THREATS TO HUMAN HEALTH AND ENVIRONMENT POSED BY THE RELEASE:

This site has a known release of Styrene in soil at levels exceeding the reportable quantity. This site has unlimited access. The nearest resident individual is less than 300 feet from the area affected by the release.

REGULATED SUBSTANCES:

Substance Name	GW	Soil	Substance Name	GW	Soil
Acetone	<input type="checkbox"/>	<input checked="" type="checkbox"/>	Carbon disulfide	<input type="checkbox"/>	<input checked="" type="checkbox"/>
Ethylbenzene	<input checked="" type="checkbox"/>	<input type="checkbox"/>	Styrene	<input type="checkbox"/>	<input checked="" type="checkbox"/>
Toluene	<input checked="" type="checkbox"/>	<input checked="" type="checkbox"/>			

**GEORGIA ENVIRONMENTAL PROTECTION DIVISION
HAZARDOUS SITE INVENTORY**

Site Number **10783**

SITE NAME: Amercord, Inc.
LOCATION: Ocmulgee Street Industrial Complex
Lumber City, Telfair County, GA 31549

Latitude 31° 55' 28" N Longitude 82° 40' 58" W



ACREAGE	PARCEL NUMBER	DATE LISTED
9.04	LC1700 049	6/23/2004
25.87	LC1600 026	6/23/2004
225.3	101 00 007	6/23/2004

LAST KNOWN PROPERTY OWNER:

Telfair County Georgia
91 Telfair Avenue, Suite A
McRae Helena, GA 31055

Telfair Forest Products LLC c/o Darrell Beasley
PO BOX 9
Lumber City, GA 31549

STATUS OF CLEANUP ACTIVITIES:

Hazardous Site Response Act cleanup levels have been met for source materials. Identified responsible parties are unable or unwilling to conduct the required investigation and/or cleanup under the Hazardous Site Response Act for soil and groundwater. EPD may perform these actions using state funding from the Hazardous Waste Trust Fund and may lien the property or pursue cost recovery.

CLEANUP PRIORITY: The Director has designated this site as a Class I

GA EPD DIRECTOR'S DETERMINATION REGARDING CORRECTIVE ACTION:

The Director has determined that this site requires corrective action.

REGULATED SUBSTANCES RELEASED, AND THREATS TO HUMAN HEALTH AND ENVIRONMENT POSED BY THE RELEASE:

This site has a known release of Lead in groundwater at levels exceeding the reportable quantity. No human exposure via drinking water is suspected from this release. The nearest drinking water well is less than 0.5 miles from the area affected by the release.

REGULATED SUBSTANCES:

Substance Name	GW	Soil	Substance Name	GW	Soil
1,1-Dichloroethane	<input checked="" type="checkbox"/>	<input type="checkbox"/>	Barium	<input checked="" type="checkbox"/>	<input type="checkbox"/>
Benzene	<input checked="" type="checkbox"/>	<input type="checkbox"/>	Cadmium	<input checked="" type="checkbox"/>	<input type="checkbox"/>
Chloroform	<input checked="" type="checkbox"/>	<input type="checkbox"/>	Chromium	<input checked="" type="checkbox"/>	<input type="checkbox"/>
Cis-1,2-Dichloroethene	<input checked="" type="checkbox"/>	<input type="checkbox"/>	Copper	<input checked="" type="checkbox"/>	<input type="checkbox"/>
Formaldehyde	<input checked="" type="checkbox"/>	<input type="checkbox"/>	Hydrofluoric acid	<input checked="" type="checkbox"/>	<input type="checkbox"/>
Lead	<input checked="" type="checkbox"/>	<input type="checkbox"/>	Xylenes	<input checked="" type="checkbox"/>	<input type="checkbox"/>
Zinc	<input checked="" type="checkbox"/>	<input type="checkbox"/>			

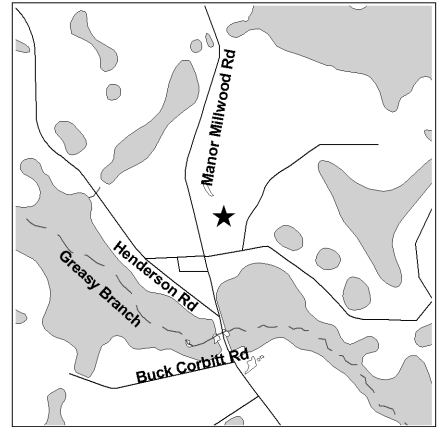
SITE NAME: B & M Wood Products, Inc.
LOCATION: 4137 Manor Millwood Road
Manor, Ware County, GA 31550

Latitude 31° 07' 37" N Longitude 82° 34' 59" W

ACREAGE	PARCEL NUMBER	DATE LISTED
8.89	103 006	6/29/2004
36.79	103 004 A	6/29/2004

LAST KNOWN PROPERTY OWNER:

B&M Wood Products Inc. c/o James T. Stovall
4137 Manor Millwood Road
Manor, GA 31550



STATUS OF CLEANUP ACTIVITIES:

Cleanup activities are being conducted for source materials, soil, and groundwater.

CLEANUP PRIORITY: The Director has designated this site as a Class IV

GA EPD DIRECTOR'S DETERMINATION REGARDING CORRECTIVE ACTION:

The Director has determined that this site requires corrective action.

REGULATED SUBSTANCES RELEASED, AND THREATS TO HUMAN HEALTH AND ENVIRONMENT POSED BY THE RELEASE:

This site has a known release of Benzo(a)pyrene in soil at levels exceeding the reportable quantity. This site has unlimited access. The nearest resident individual is less than 300 feet from the area affected by the release.

REGULATED SUBSTANCES:

Substance Name	GW	Soil	Substance Name	GW	Soil
Acenaphthene	<input checked="" type="checkbox"/>	<input type="checkbox"/>	Acenaphthylene	<input checked="" type="checkbox"/>	<input checked="" type="checkbox"/>
Anthracene	<input checked="" type="checkbox"/>	<input type="checkbox"/>	Anthracene	<input type="checkbox"/>	<input checked="" type="checkbox"/>
Benzo(a)anthracene	<input type="checkbox"/>	<input checked="" type="checkbox"/>	Benzo(a)pyrene	<input type="checkbox"/>	<input checked="" type="checkbox"/>
Benzo(b)fluoranthene	<input type="checkbox"/>	<input checked="" type="checkbox"/>	Benzo(ghi)perylene	<input type="checkbox"/>	<input checked="" type="checkbox"/>
Chrysene	<input type="checkbox"/>	<input checked="" type="checkbox"/>	Dibenzo(a,h)anthracene	<input type="checkbox"/>	<input checked="" type="checkbox"/>
Fluoranthene	<input type="checkbox"/>	<input checked="" type="checkbox"/>	Fluorene	<input checked="" type="checkbox"/>	<input type="checkbox"/>
Indeno(1,2,3-cd)pyrene	<input type="checkbox"/>	<input type="checkbox"/>	Naphthalene	<input checked="" type="checkbox"/>	<input type="checkbox"/>
Pentachlorophenol	<input checked="" type="checkbox"/>	<input type="checkbox"/>	Phenanthrene	<input checked="" type="checkbox"/>	<input type="checkbox"/>
Phenol	<input checked="" type="checkbox"/>	<input type="checkbox"/>	Pyrene	<input type="checkbox"/>	<input checked="" type="checkbox"/>

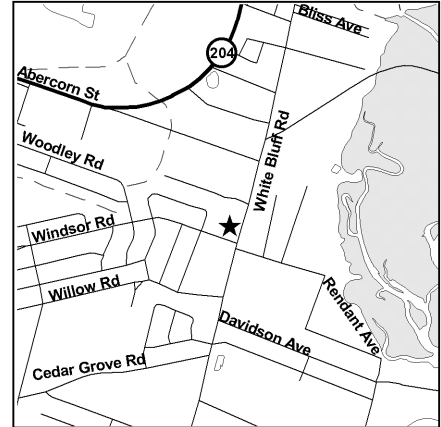
SITE NAME: Southside Cleaners
LOCATION: 12405 White Bluff Road
Savannah, Chatham County, GA 31419

Latitude 31° 58' 25" N Longitude 81° 07' 59" W

ACREAGE 1.1 **PARCEL NUMBER** 20651 01021 **DATE LISTED** 9/8/2004

LAST KNOWN PROPERTY OWNER:

Windsor Forest Shopping Center
1 Harvest Lane
Savannah, GA 31411-2116



STATUS OF CLEANUP ACTIVITIES:

Although directed to by EPD, identified responsible parties are not currently performing the required investigation and/or cleanup under the Hazardous Site Response Act for source materials, soil, and groundwater. Enforcement is pending.

CLEANUP PRIORITY: The Director has designated this site as a Class V

GA EPD DIRECTOR'S DETERMINATION REGARDING CORRECTIVE ACTION:

The Director has determined that this site requires corrective action.

REGULATED SUBSTANCES RELEASED, AND THREATS TO HUMAN HEALTH AND ENVIRONMENT POSED BY THE RELEASE:

This site has a known release of Vinyl chloride in groundwater at levels exceeding the reportable quantity. No human exposure via drinking water is suspected from this release. The nearest drinking water well is less than 0.5 miles from the area affected by the release.

This site has a known release of Tetrachloroethene in soil at levels exceeding the reportable quantity. This site has unlimited access. The nearest resident individual is less than 300 feet from the area affected by the release.

REGULATED SUBSTANCES:

Substance Name	GW	Soil	Substance Name	GW	Soil
Benzene	<input type="checkbox"/>	<input checked="" type="checkbox"/>	Cis-1,2-Dichloroethene	<input checked="" type="checkbox"/>	<input checked="" type="checkbox"/>
Cumene	<input checked="" type="checkbox"/>	<input type="checkbox"/>	Tetrachloroethene	<input checked="" type="checkbox"/>	<input checked="" type="checkbox"/>
Toluene	<input checked="" type="checkbox"/>	<input checked="" type="checkbox"/>	Trichloroethene	<input checked="" type="checkbox"/>	<input type="checkbox"/>
Vinyl chloride	<input checked="" type="checkbox"/>	<input type="checkbox"/>	Vinyl chloride	<input type="checkbox"/>	<input checked="" type="checkbox"/>

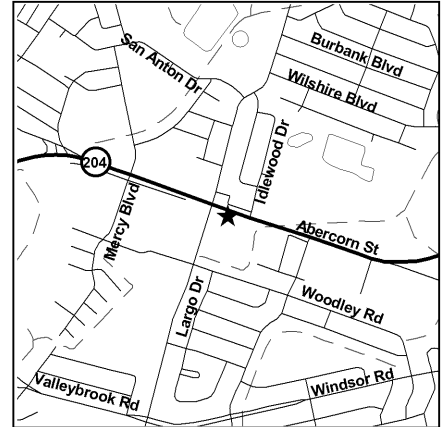
SITE NAME: Dry Clean, USA
LOCATION: 11434 Abercorn Street
Savannah, Chatham County, GA 31419

Latitude 31° 58' 54" N Longitude 81° 08' 53" W

ACREAGE 0.426 **PARCEL NUMBER** 2-0755-08-001 **DATE LISTED** 8/31/2004

LAST KNOWN PROPERTY OWNER:

World Wholesale Inc.; James B. Dixon, President
7302 Abercorn Street, Suite 3
Savannah, GA 31406-2470



STATUS OF CLEANUP ACTIVITIES:

Hazardous Site Response Act cleanup levels have been met for source materials and soil. Identified responsible parties are unable or unwilling to conduct the required investigation and/or cleanup under the Hazardous Site Response Act for groundwater. EPD may perform these actions using state funding from the Hazardous Waste Trust Fund and may lien the property or pursue cost recovery.

CLEANUP PRIORITY: The Director has designated this site as a Class I

GA EPD DIRECTOR'S DETERMINATION REGARDING CORRECTIVE ACTION:

The Director has determined that this site requires corrective action.

REGULATED SUBSTANCES RELEASED, AND THREATS TO HUMAN HEALTH AND ENVIRONMENT POSED BY THE RELEASE:

This site has a known release of Tetrachloroethene in groundwater at levels exceeding the reportable quantity. No human exposure via drinking water is suspected from this release. The nearest drinking water well is less than 0.5 miles from the area affected by the release.

REGULATED SUBSTANCES:

Substance Name	GW	Soil	Substance Name	GW	Soil
Cis-1,2-Dichloroethene	<input checked="" type="checkbox"/>	<input checked="" type="checkbox"/>	Tetrachloroethene	<input checked="" type="checkbox"/>	<input checked="" type="checkbox"/>
Trichloroethene	<input checked="" type="checkbox"/>	<input checked="" type="checkbox"/>			

**GEORGIA ENVIRONMENTAL PROTECTION DIVISION
HAZARDOUS SITE INVENTORY**

Site Number **10790**

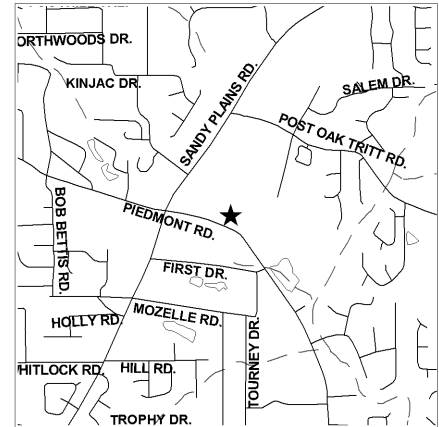
SITE NAME: Love Your Clothes Cleaners
LOCATION: 2520 E. Piedmont Road
Marietta, Cobb County, GA 30062

Latitude 34° 00' 47" N Longitude 84° 29' 34" W

ACREAGE 2.15 **PARCEL NUMBER** 16059600270 **DATE LISTED** 9/2/2004

LAST KNOWN PROPERTY OWNER:

FC Winder LLC, c/o FFSR
PO Box 450233
Atlanta, GA 31445



STATUS OF CLEANUP ACTIVITIES:

Hazardous Site Response Act cleanup levels have been met for source materials and soil. Identified responsible parties are unable or unwilling to conduct the required investigation and/or cleanup under the Hazardous Site Response Act for groundwater. EPD may perform these actions using state funding from the Hazardous Waste Trust Fund and may lien the property or pursue cost recovery.

CLEANUP PRIORITY: The Director has designated this site as a Class V

GA EPD DIRECTOR'S DETERMINATION REGARDING CORRECTIVE ACTION:

The Director has determined that this site requires corrective action.

REGULATED SUBSTANCES RELEASED, AND THREATS TO HUMAN HEALTH AND ENVIRONMENT POSED BY THE RELEASE:

This site has a known release of Tetrachloroethene in groundwater at levels exceeding the reportable quantity. No human exposure via drinking water is suspected from this release. The nearest drinking water well is between 0.5 and 1 miles from the area affected by the release.

REGULATED SUBSTANCES:

Substance Name	GW	Soil	Substance Name	GW	Soil
Tetrachloroethene	<input checked="" type="checkbox"/>	<input checked="" type="checkbox"/>	Trichloroethene	<input checked="" type="checkbox"/>	<input checked="" type="checkbox"/>

**GEORGIA ENVIRONMENTAL PROTECTION DIVISION
HAZARDOUS SITE INVENTORY**

Site Number **10792**

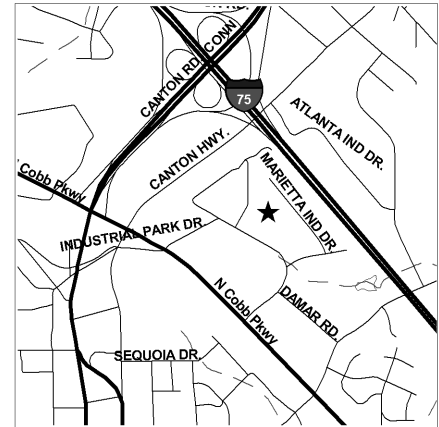
SITE NAME: Amrep, Inc. - Marietta
LOCATION: 990 Industrial Park Drive
Marietta, Cobb County, GA 30062

Latitude 33° 58' 33" N Longitude 84° 32' 22" W

ACREAGE **PARCEL NUMBER** **DATE LISTED**
6.79 16100000120 9/3/2004

LAST KNOWN PROPERTY OWNER:

Amrep, Inc. c/o Grant Thornton, LLP
PO Box 4747
Oak Brook, IL 60522



EPD received notification of a release to the following property(s), and determined on the indicated date that the property should be sublisted as part of this site.

PARCEL NAME	ACREAGE	PARCEL NUMBER	DATE LISTED
El Maizal Tortilleria	4.191	16094600050	12/7/2007

STATUS OF CLEANUP ACTIVITIES:

Cleanup activities are being conducted for source materials, soil, and groundwater.

CLEANUP PRIORITY: The Director has designated this site as a Class II

GA EPD DIRECTOR'S DETERMINATION REGARDING CORRECTIVE ACTION:

Pending

REGULATED SUBSTANCES RELEASED, AND THREATS TO HUMAN HEALTH AND ENVIRONMENT POSED BY THE RELEASE:

This site has a known release of Vinyl chloride in groundwater at levels exceeding the reportable quantity. No human exposure via drinking water is suspected from this release. The nearest drinking water well is between 1 and 2 miles from the area affected by the release.

REGULATED SUBSTANCES:

Substance Name	GW	Soil	Substance Name	GW	Soil
1,1,1-Trichloroethane	<input checked="" type="checkbox"/>	<input checked="" type="checkbox"/>	1,1,2-Trichloroethane	<input checked="" type="checkbox"/>	<input checked="" type="checkbox"/>
1,1-Dichloroethane	<input checked="" type="checkbox"/>	<input checked="" type="checkbox"/>	1,1-Dichloroethene	<input checked="" type="checkbox"/>	<input checked="" type="checkbox"/>
1,1-Dichloropropane	<input checked="" type="checkbox"/>	<input type="checkbox"/>	1,2-Dichloroethane	<input checked="" type="checkbox"/>	<input type="checkbox"/>
Acetone	<input checked="" type="checkbox"/>	<input checked="" type="checkbox"/>	Benzene	<input checked="" type="checkbox"/>	<input type="checkbox"/>
bis(2-Ethylhexyl) phthalate	<input checked="" type="checkbox"/>	<input type="checkbox"/>	Carbon tetrachloride	<input checked="" type="checkbox"/>	<input type="checkbox"/>
Chloroethane	<input checked="" type="checkbox"/>	<input checked="" type="checkbox"/>	Chloroform	<input checked="" type="checkbox"/>	<input type="checkbox"/>
Cis-1,2-Dichloroethene	<input checked="" type="checkbox"/>	<input checked="" type="checkbox"/>	Cumene	<input checked="" type="checkbox"/>	<input type="checkbox"/>
Cyclohexane	<input checked="" type="checkbox"/>	<input type="checkbox"/>	Dichlorodifluoromethane	<input checked="" type="checkbox"/>	<input type="checkbox"/>
Dichloromethane	<input checked="" type="checkbox"/>	<input checked="" type="checkbox"/>	Dichloromethane	<input checked="" type="checkbox"/>	<input type="checkbox"/>
Ethylbenzene	<input checked="" type="checkbox"/>	<input type="checkbox"/>	Hexachlorobutadiene	<input checked="" type="checkbox"/>	<input type="checkbox"/>
Isophorone	<input checked="" type="checkbox"/>	<input type="checkbox"/>	Methyl ethyl ketone	<input checked="" type="checkbox"/>	<input checked="" type="checkbox"/>
Naphthalene	<input checked="" type="checkbox"/>	<input type="checkbox"/>	p-Dichlorobenzene	<input checked="" type="checkbox"/>	<input type="checkbox"/>
Styrene	<input checked="" type="checkbox"/>	<input type="checkbox"/>	Tetrachloroethane, N.O.S.	<input checked="" type="checkbox"/>	<input type="checkbox"/>
Tetrachloroethene	<input checked="" type="checkbox"/>	<input checked="" type="checkbox"/>	Toluene	<input checked="" type="checkbox"/>	<input checked="" type="checkbox"/>
Trichloroethene	<input checked="" type="checkbox"/>	<input checked="" type="checkbox"/>	Trichlorofluoromethane	<input checked="" type="checkbox"/>	<input checked="" type="checkbox"/>
Vinyl chloride	<input checked="" type="checkbox"/>	<input type="checkbox"/>	Xylenes	<input checked="" type="checkbox"/>	<input checked="" type="checkbox"/>

**GEORGIA ENVIRONMENTAL PROTECTION DIVISION
HAZARDOUS SITE INVENTORY**

Site Number **10797**

SITE NAME: Weddington Estate
LOCATION: 184 Fairburn Road NW
Atlanta, Fulton County, GA 30331

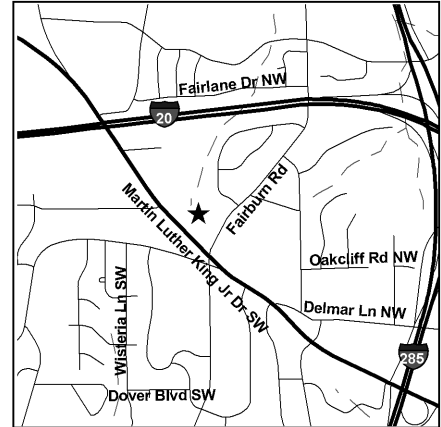
Latitude 33° 45' 38" N Longitude 84° 30' 18" W

ACREAGE **PARCEL NUMBER** **DATE LISTED**
0.172 14 02430090447 3/11/2005

LAST KNOWN PROPERTY OWNER:

Estate of Mr. James Weddington
171 Rachel Dr.
Dallas, GA 3157

Psycare, LLC c/o Ginari Gibb Price
294 Westbridge Road



STATUS OF CLEANUP ACTIVITIES:

Identified responsible parties are unable or unwilling to conduct the required investigation and/or cleanup under the Hazardous Site Response Act for source materials, soil, and groundwater. EPD may perform these actions using state funding from the Hazardous Waste Trust Fund and may lien the property or pursue cost recovery.

CLEANUP PRIORITY: The Director has designated this site as a Class I

GA EPD DIRECTOR'S DETERMINATION REGARDING CORRECTIVE ACTION:

The Director has determined that this site requires corrective action.

REGULATED SUBSTANCES RELEASED, AND THREATS TO HUMAN HEALTH AND ENVIRONMENT POSED BY THE RELEASE:

This site has a known release of Vinyl chloride in groundwater at levels exceeding the reportable quantity. No human exposure via drinking water is suspected from this release. The nearest drinking water well is between 2 and 3 miles from the area affected by the release.

This site has a suspected release of Tetrachloroethene in soil at levels exceeding the reportable quantity. This site has unlimited access. The nearest resident individual is less than 300 feet from the area affected by the release.

REGULATED SUBSTANCES:

Substance Name	GW	Soil	Substance Name	GW	Soil
Cis-1,2-Dichloroethene	<input checked="" type="checkbox"/>	<input type="checkbox"/>	Tetrachloroethene	<input type="checkbox"/>	<input checked="" type="checkbox"/>
trans-1,2-Dichloroethene	<input checked="" type="checkbox"/>	<input type="checkbox"/>	Trichloroethene	<input checked="" type="checkbox"/>	<input type="checkbox"/>
Vinyl chloride	<input checked="" type="checkbox"/>	<input type="checkbox"/>			

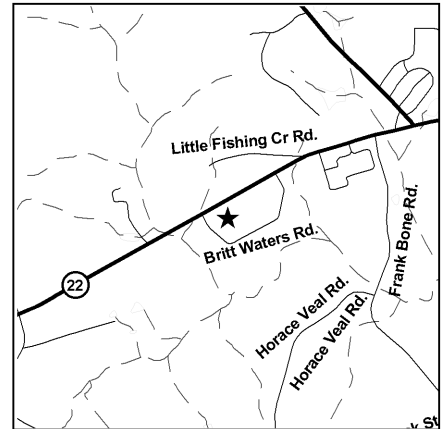
SITE NAME: Concord Fabrics, Inc.
LOCATION: 80 Highway 22 West
Milledgeville, Baldwin County, GA 31061

Latitude 33° 05' 14" N Longitude 83° 17' 05" W

ACREAGE **PARCEL NUMBER** **DATE LISTED**
25.98 052 030 5/13/2005

LAST KNOWN PROPERTY OWNER:

Campus Club Milledgeville, Inc.
80 GA Hwy 22 West
Milledgeville, GA 31061



STATUS OF CLEANUP ACTIVITIES:

Cleanup activities are being conducted for source materials, soil, and groundwater.

CLEANUP PRIORITY: The Director has designated this site as a Class V

GA EPD DIRECTOR'S DETERMINATION REGARDING CORRECTIVE ACTION:

The Director has determined that this site requires corrective action.

REGULATED SUBSTANCES RELEASED, AND THREATS TO HUMAN HEALTH AND ENVIRONMENT POSED BY THE RELEASE:

This site has a known release of Vinyl chloride in groundwater at levels exceeding the reportable quantity. No human exposure via drinking water is suspected from this release. The nearest drinking water well is between 1 and 2 miles from the area affected by the release.

REGULATED SUBSTANCES:

Substance Name	GW	Soil	Substance Name	GW	Soil
1,1,1,2-Tetrachloroethane	<input checked="" type="checkbox"/>	<input type="checkbox"/>	1,1,1-Trichloroethane	<input checked="" type="checkbox"/>	<input type="checkbox"/>
1,1,2,2-Tetrachloroethane	<input checked="" type="checkbox"/>	<input type="checkbox"/>	1,1,2-Trichloroethane	<input checked="" type="checkbox"/>	<input type="checkbox"/>
1,1-Dichloroethane	<input checked="" type="checkbox"/>	<input type="checkbox"/>	1,1-Dichloroethene	<input checked="" type="checkbox"/>	<input type="checkbox"/>
Chloroform	<input checked="" type="checkbox"/>	<input type="checkbox"/>	Cis-1,2-Dichloroethene	<input checked="" type="checkbox"/>	<input checked="" type="checkbox"/>
Tetrachloroethene	<input checked="" type="checkbox"/>	<input checked="" type="checkbox"/>	trans-1,2-Dichloroethene	<input checked="" type="checkbox"/>	<input type="checkbox"/>
Trichloroethene	<input checked="" type="checkbox"/>	<input checked="" type="checkbox"/>	Vinyl chloride	<input checked="" type="checkbox"/>	<input type="checkbox"/>
Xylenes	<input type="checkbox"/>	<input checked="" type="checkbox"/>			

**GEORGIA ENVIRONMENTAL PROTECTION DIVISION
HAZARDOUS SITE INVENTORY**

Site Number **10804**

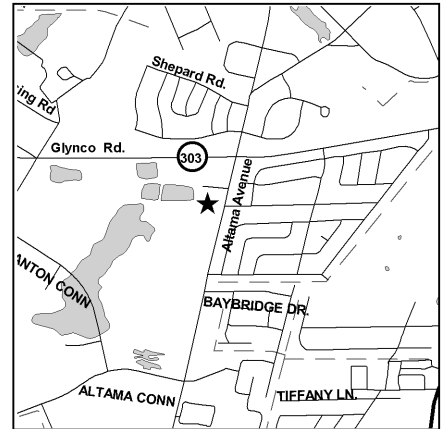
SITE NAME: Cork's Fabricare
LOCATION: 6201 Altama Avenue
Brunswick, Glynn County, GA 31525

Latitude 31° 13' 24" N Longitude 81° 28' 42" W

ACREAGE **PARCEL NUMBER** **DATE LISTED**
0.43 03-00909 6/1/2005

LAST KNOWN PROPERTY OWNER:

Cork's Fabricare, Inc.
8680 Baymeadows Rd. E, Unit 532
Jacksonville, FL 32256



EPD received notification of a release to the following property(s), and determined on the indicated date that the property should be sublisted as part of this site.

PARCEL NAME	ACREAGE	PARCEL NUMBER	DATE LISTED
Thomas & Bryson Properties, LLC	1	03-21079	6/1/2005

STATUS OF CLEANUP ACTIVITIES:

Although directed to by EPD, identified responsible parties are not currently performing the required investigation and/or cleanup under the Hazardous Site Response Act for source materials, soil, and groundwater. Enforcement is pending.

CLEANUP PRIORITY: The Director has designated this site as a Class I

GA EPD DIRECTOR'S DETERMINATION REGARDING CORRECTIVE ACTION:

The Director has determined that this site requires corrective action.

REGULATED SUBSTANCES RELEASED, AND THREATS TO HUMAN HEALTH AND ENVIRONMENT POSED BY THE RELEASE:

This site has a known release of Tetrachloroethene in groundwater at levels exceeding the reportable quantity. No human exposure via drinking water is suspected from this release. The nearest drinking water well is less than 0.5 miles from the area affected by the release.

This site has a known release of Tetrachloroethene in soil at levels exceeding the reportable quantity. This site has unlimited access. The nearest resident individual is less than 300 feet from the area affected by the release.

REGULATED SUBSTANCES:

Substance Name	GW	Soil	Substance Name	GW	Soil
Cis-1,2-Dichloroethene	<input checked="" type="checkbox"/>	<input type="checkbox"/>	Methyl chloride	<input type="checkbox"/>	<input checked="" type="checkbox"/>
Tetrachloroethene	<input checked="" type="checkbox"/>	<input checked="" type="checkbox"/>	Toluene	<input checked="" type="checkbox"/>	<input type="checkbox"/>
trans-1,2-Dichloroethene	<input checked="" type="checkbox"/>	<input type="checkbox"/>	Trichloroethene	<input checked="" type="checkbox"/>	<input checked="" type="checkbox"/>
Vinyl chloride	<input checked="" type="checkbox"/>	<input type="checkbox"/>			

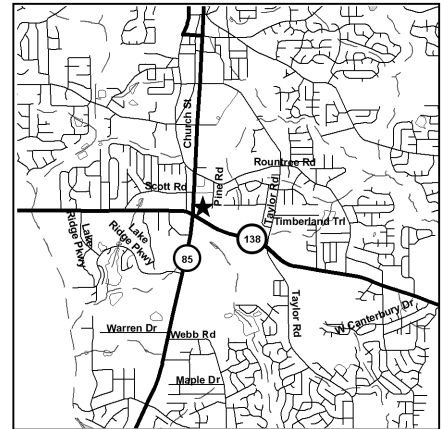
SITE NAME: Lowe's Home Improvement Warehouse
LOCATION: 7458 Highway 85
Riverdale, Clayton County, GA 30296

Latitude 33° 33' 03" N Longitude 84° 24' 50" W

ACREAGE 15.487 **PARCEL NUMBER** 13183D C001 **DATE LISTED** 7/19/2005

LAST KNOWN PROPERTY OWNER:

Light of Joy, Inc.
P.O. Box 961750
Riverdale, GA 30274



STATUS OF CLEANUP ACTIVITIES:

Hazardous Site Response Act cleanup levels have been met for source materials and soil. Cleanup activities are being conducted for groundwater.

CLEANUP PRIORITY: The Director has designated this site as a Class V

GA EPD DIRECTOR'S DETERMINATION REGARDING CORRECTIVE ACTION:

The Director has determined that this site requires corrective action.

REGULATED SUBSTANCES RELEASED, AND THREATS TO HUMAN HEALTH AND ENVIRONMENT POSED BY THE RELEASE:

This site has a known release of Lead in groundwater at levels exceeding the reportable quantity. No human exposure via drinking water is suspected from this release. The nearest drinking water well is less than 0.5 miles from the area affected by the release.

This site has a known release of Lead in soil at levels exceeding the reportable quantity. This site has unlimited access. The nearest resident individual is less than 300 feet from the area affected by the release.

REGULATED SUBSTANCES:

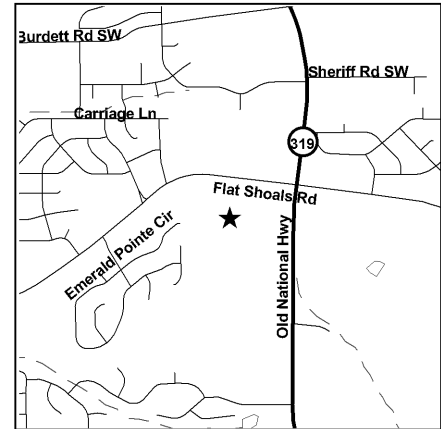
Substance Name	GW	Soil	Substance Name	GW	Soil
Arsenic	<input checked="" type="checkbox"/>	<input type="checkbox"/>	Barium	<input checked="" type="checkbox"/>	<input checked="" type="checkbox"/>
Benzene	<input checked="" type="checkbox"/>	<input type="checkbox"/>	Cadmium	<input checked="" type="checkbox"/>	<input type="checkbox"/>
Chloroform	<input checked="" type="checkbox"/>	<input type="checkbox"/>	Chromium	<input checked="" type="checkbox"/>	<input checked="" type="checkbox"/>
Cis-1,2-Dichloroethene	<input checked="" type="checkbox"/>	<input type="checkbox"/>	Copper	<input checked="" type="checkbox"/>	<input checked="" type="checkbox"/>
Ethylbenzene	<input checked="" type="checkbox"/>	<input checked="" type="checkbox"/>	Lead	<input checked="" type="checkbox"/>	<input checked="" type="checkbox"/>
Nickel	<input checked="" type="checkbox"/>	<input checked="" type="checkbox"/>	Tetrachloroethene	<input checked="" type="checkbox"/>	<input checked="" type="checkbox"/>
Xylenes	<input checked="" type="checkbox"/>	<input type="checkbox"/>	Zinc	<input checked="" type="checkbox"/>	<input checked="" type="checkbox"/>

SITE NAME: Pineview Plaza Shopping Center
LOCATION: 6149 Old National Highway
College Park, Fulton County, GA 30349

Latitude 33° 35' 13" N Longitude 84° 28' 22" W

ACREAGE	PARCEL NUMBER	DATE LISTED
0.2893	13-0125-LL-068-1	7/21/2005
28.76	13-0125-LL-073-1	7/21/2005

LAST KNOWN PROPERTY OWNER:



Wal-Mart Real Estate Business Trust c/o Eric Zorn,
Trustee

Troutman Sanders LLC c/o Gary Sheehan, Bank of
America Plaza, 600 Peachtree Street, Suite 500
Atlanta, GA 30308

Interstate Holdings, Inc.
3990 Old Town Ave # B207
San Diego, CA 92110

Wal-Mart Real Estate Business c/o Eric Zorn
P.O. Box 8050 MS-0555
Bentonville, AR 72712

STATUS OF CLEANUP ACTIVITIES:

Hazardous Site Response Act cleanup levels have been met for source materials and soil. Investigations are being conducted to determine how much cleanup is necessary for groundwater.

CLEANUP PRIORITY: The Director has designated this site as a Class I

GA EPD DIRECTOR'S DETERMINATION REGARDING CORRECTIVE ACTION:

The Director has determined that this site requires corrective action.

REGULATED SUBSTANCES RELEASED, AND THREATS TO HUMAN HEALTH AND ENVIRONMENT POSED BY THE RELEASE:

This site has a known release of Vinyl chloride in groundwater at levels exceeding the reportable quantity. No human exposure via drinking water is suspected from this release. The nearest drinking water well is between 1 and 2 miles from the area affected by the release.

This site has a known release of Vinyl chloride in soil at levels exceeding the reportable quantity. This site has unlimited access. The nearest resident individual is between 301 and 1000 feet from the area affected by the release.

REGULATED SUBSTANCES:

Substance Name	GW	Soil	Substance Name	GW	Soil
Cis-1,2-Dichloroethene	<input checked="" type="checkbox"/>	<input checked="" type="checkbox"/>	Tetrachloroethene	<input checked="" type="checkbox"/>	<input checked="" type="checkbox"/>
trans-1,2-Dichloroethene	<input checked="" type="checkbox"/>	<input type="checkbox"/>	Trichloroethene	<input checked="" type="checkbox"/>	<input checked="" type="checkbox"/>
Vinyl chloride	<input checked="" type="checkbox"/>	<input checked="" type="checkbox"/>			

**GEORGIA ENVIRONMENTAL PROTECTION DIVISION
HAZARDOUS SITE INVENTORY**

Site Number **10812**

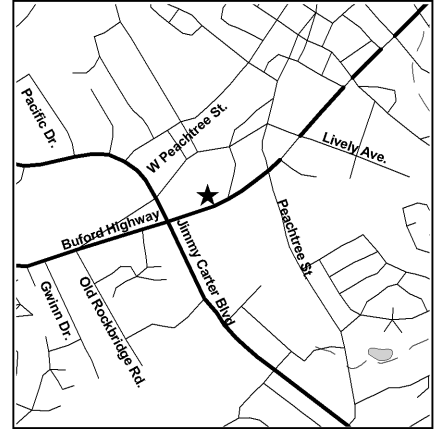
SITE NAME: All Rental
LOCATION: 6045 Buford Highway
Norcross, Gwinnett County, GA 30071

Latitude 33° 56' 1" N Longitude 84° 13' 08" W

ACREAGE 0.8 **PARCEL NUMBER** R6-244-038A **DATE LISTED** 7/27/2005

LAST KNOWN PROPERTY OWNER:

All Rental, Inc. c/o Masoud Fakhrai
6045 Buford Highway
Norcross, GA 30071



STATUS OF CLEANUP ACTIVITIES:

Cleanup activities are being conducted for source materials, soil, and groundwater.

CLEANUP PRIORITY: The Director has designated this site as a Class I

GA EPD DIRECTOR'S DETERMINATION REGARDING CORRECTIVE ACTION:

The Director has determined that this site requires corrective action.

REGULATED SUBSTANCES RELEASED, AND THREATS TO HUMAN HEALTH AND ENVIRONMENT POSED BY THE RELEASE:

This site has a known release of Vinyl chloride in groundwater at levels exceeding the reportable quantity. No human exposure via drinking water is suspected from this release. The nearest drinking water well is between 2 and 3 miles from the area affected by the release.

This site has a known release of Tetrachloroethene in soil at levels exceeding the reportable quantity. This site has unlimited access. The nearest resident individual is less than 300 feet from the area affected by the release.

REGULATED SUBSTANCES:

Substance Name	GW	Soil	Substance Name	GW	Soil
1,2-Dichloroethane	<input checked="" type="checkbox"/>	<input type="checkbox"/>	Benzene	<input checked="" type="checkbox"/>	<input type="checkbox"/>
Cis-1,2-Dichloroethene	<input checked="" type="checkbox"/>	<input checked="" type="checkbox"/>	Cumene	<input checked="" type="checkbox"/>	<input type="checkbox"/>
Ethylbenzene	<input checked="" type="checkbox"/>	<input type="checkbox"/>	Methyl ethyl ketone	<input checked="" type="checkbox"/>	<input type="checkbox"/>
Tetrachloroethene	<input checked="" type="checkbox"/>	<input checked="" type="checkbox"/>	Toluene	<input checked="" type="checkbox"/>	<input type="checkbox"/>
Trichloroethene	<input checked="" type="checkbox"/>	<input checked="" type="checkbox"/>	Vinyl chloride	<input checked="" type="checkbox"/>	<input checked="" type="checkbox"/>
Xylenes	<input checked="" type="checkbox"/>	<input type="checkbox"/>			

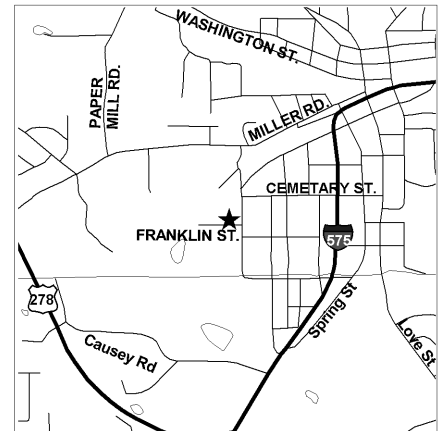
**GEORGIA ENVIRONMENTAL PROTECTION DIVISION
HAZARDOUS SITE INVENTORY**

Site Number **10813**

SITE NAME: Franklin Street Site
LOCATION: 6000 Franklin Street
Austell, Cobb County, GA 30106

Latitude 33° 48' 28" N Longitude 84° 38' 36" W

ACREAGE	PARCEL NUMBER	DATE LISTED
0.4	18013900620	7/27/2005
0.35	18013900610	7/27/2005
0.24	18013900390	7/27/2005
0.21	18013900400	7/27/2005



LAST KNOWN PROPERTY OWNER:

Jason Carlam
4204 Alaina Circle
Austell, GA 30106

Salvatore Caiazzo, Jr.
965 Piedmont Road, Ste 130
Marietta, GA 30066

Hamdoun Hanane
3366 Chisolm Tr SW
Marietta, GA 30060

STATUS OF CLEANUP ACTIVITIES:

Hazardous Site Response Act cleanup levels have been met for source materials and soil. Identified responsible parties are unable or unwilling to conduct the required investigation and/or cleanup under the Hazardous Site Response Act for groundwater. EPD may perform these actions using state funding from the Hazardous Waste Trust Fund and may lien the property or pursue cost recovery.

CLEANUP PRIORITY: The Director has designated this site as a Class V

GA EPD DIRECTOR'S DETERMINATION REGARDING CORRECTIVE ACTION:

The Director has determined that this site requires corrective action.

REGULATED SUBSTANCES RELEASED, AND THREATS TO HUMAN HEALTH AND ENVIRONMENT POSED BY THE RELEASE:

This site has a known release of Trichloroethene in groundwater at levels exceeding the reportable quantity. No human exposure via drinking water is suspected from this release. The nearest drinking water well is less than 0.5 miles from the area affected by the release.

REGULATED SUBSTANCES:

Substance Name	GW	Soil	Substance Name	GW	Soil
Cis-1,2-Dichloroethene	<input checked="" type="checkbox"/>	<input checked="" type="checkbox"/>	Trichloroethene	<input checked="" type="checkbox"/>	<input type="checkbox"/>

SITE NAME: Jack's Cleaners
LOCATION: 2520 Shallowford Road
Marietta, Cobb County, GA 30066

Latitude 34° 02' 26" N Longitude 84° 28' 39" W

ACREAGE **PARCEL NUMBER** **DATE LISTED**
2.7 16033800720 9/13/2005

LAST KNOWN PROPERTY OWNER:

Fustino Enterprises, Inc.
2520 Shallowford Road, Suite M
Marietta, GA 30066



STATUS OF CLEANUP ACTIVITIES:

Although directed to by EPD, identified responsible parties are not currently performing the required investigation and/or cleanup under the Hazardous Site Response Act for source materials, soil, and groundwater. Enforcement is pending.

CLEANUP PRIORITY: The Director has designated this site as a Class II

GA EPD DIRECTOR'S DETERMINATION REGARDING CORRECTIVE ACTION:

Pending

REGULATED SUBSTANCES RELEASED, AND THREATS TO HUMAN HEALTH AND ENVIRONMENT POSED BY THE RELEASE:

This site has a known release of Vinyl chloride in groundwater at levels exceeding the reportable quantity. No human exposure via drinking water is suspected from this release. The nearest drinking water well is between 1 and 2 miles from the area affected by the release.

This site has a known release of Tetrachloroethene in soil at levels exceeding the reportable quantity. This site has unlimited access. The nearest resident individual is less than 300 feet from the area affected by the release.

REGULATED SUBSTANCES:

Substance Name	GW	Soil	Substance Name	GW	Soil
1,1-Dichloroethene	<input checked="" type="checkbox"/>	<input checked="" type="checkbox"/>	Cis-1,2-Dichloroethene	<input checked="" type="checkbox"/>	<input checked="" type="checkbox"/>
Tetrachloroethene	<input type="checkbox"/>	<input checked="" type="checkbox"/>	Trichloroethene	<input checked="" type="checkbox"/>	<input checked="" type="checkbox"/>
Vinyl chloride	<input checked="" type="checkbox"/>	<input checked="" type="checkbox"/>			

**GEORGIA ENVIRONMENTAL PROTECTION DIVISION
HAZARDOUS SITE INVENTORY**

Site Number **10815**

SITE NAME: Hometown Cleaners (Former)
LOCATION: 1281 Atlanta Hwy
Madison, Morgan County, GA 30650

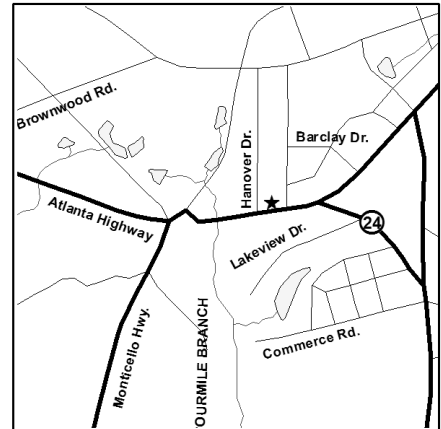
Latitude 33° 34' 55" N Longitude 83° 29' 03" W

ACREAGE **PARCEL NUMBER** **DATE LISTED**
0.37 M13-014 9/21/2005

LAST KNOWN PROPERTY OWNER:

Ervin Enterprises LLC c/o Jessica Channell
4580 Atlanta Hwy
Rutledge, Ga 30663

Nordic Equity, Inc.
715 Lynn Avenue, Suite 100
Baraboo, WI 53913



EPD received notification of a release to the following property(s), and determined on the indicated date that the property should be sublisted as part of this site.

PARCEL NAME	ACREAGE	PARCEL NUMBER	DATE LISTED
Flambeau, Inc	8.86	M23-001	9/23/2005

STATUS OF CLEANUP ACTIVITIES:

Identified responsible parties are unable or unwilling to conduct the required investigation and/or cleanup under the Hazardous Site Response Act for source materials, soil, and groundwater. EPD may perform these actions using state funding from the Hazardous Waste Trust Fund and may lien the property or pursue cost recovery.

CLEANUP PRIORITY: The Director has designated this site as a Class I

GA EPD DIRECTOR'S DETERMINATION REGARDING CORRECTIVE ACTION:

The Director has determined that this site requires corrective action.

REGULATED SUBSTANCES RELEASED, AND THREATS TO HUMAN HEALTH AND ENVIRONMENT POSED BY THE RELEASE:

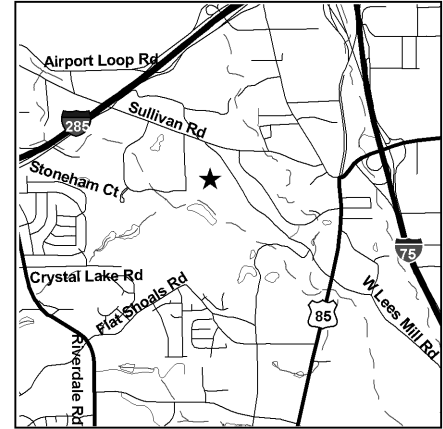
This site has a known release of Tetrachloroethene in groundwater at levels exceeding the reportable quantity. No human exposure via drinking water is suspected from this release. The nearest drinking water well is less than 0.5 miles from the area affected by the release.

REGULATED SUBSTANCES:

Substance Name	GW	Soil	Substance Name	GW	Soil
Tetrachloroethene	<input checked="" type="checkbox"/>	<input checked="" type="checkbox"/>			

SITE NAME: Rolling Hills Landfill
LOCATION: 664 Lees Mills Road
College Park, Clayton County, GA 30349

Latitude 33° 36' 56" N Longitude 84° 24' 59" W



ACREAGE	PARCEL NUMBER	DATE LISTED
2.7	13074D A001	10/11/2005
53.57	13074B A001	10/11/2005
28	13055C A001	10/11/2005

LAST KNOWN PROPERTY OWNER:

Georgia Waste Systems, Inc.
P.O. Box 1450
Chicago, IL 60690

STATUS OF CLEANUP ACTIVITIES:

Cleanup activities are being conducted for source materials and groundwater.

CLEANUP PRIORITY: The Director has designated this site as a Class IV

GA EPD DIRECTOR'S DETERMINATION REGARDING CORRECTIVE ACTION:

The Director has determined that this site requires corrective action.

REGULATED SUBSTANCES RELEASED, AND THREATS TO HUMAN HEALTH AND ENVIRONMENT POSED BY THE RELEASE:

This site has a known release of Vinyl chloride in groundwater at levels exceeding the reportable quantity. No human exposure via drinking water is suspected from this release. The nearest drinking water well is between 2 and 3 miles from the area affected by the release.

REGULATED SUBSTANCES:

Substance Name	GW	Soil	Substance Name	GW	Soil
1,1-Dichloroethane	<input checked="" type="checkbox"/>	<input type="checkbox"/>	1,2-Dichlorobenzene	<input checked="" type="checkbox"/>	<input type="checkbox"/>
Acetaldehyde	<input type="checkbox"/>	<input checked="" type="checkbox"/>	Acetone	<input type="checkbox"/>	<input checked="" type="checkbox"/>
Barium	<input checked="" type="checkbox"/>	<input checked="" type="checkbox"/>	Benzene	<input checked="" type="checkbox"/>	<input type="checkbox"/>
Chlorobenzene	<input checked="" type="checkbox"/>	<input type="checkbox"/>	Cis-1,2-Dichloroethene	<input checked="" type="checkbox"/>	<input type="checkbox"/>
Mercury	<input checked="" type="checkbox"/>	<input type="checkbox"/>	Nickel	<input type="checkbox"/>	<input checked="" type="checkbox"/>
p-Dichlorobenzene	<input checked="" type="checkbox"/>	<input type="checkbox"/>	Vinyl chloride	<input checked="" type="checkbox"/>	<input type="checkbox"/>

SITE NAME: Klouda Estate
LOCATION: GA Hwy. 96 and Fullwood Road
Fort Valley, Peach County, GA 31030

Latitude 32° 33' 28" N Longitude 83° 50' 31" W

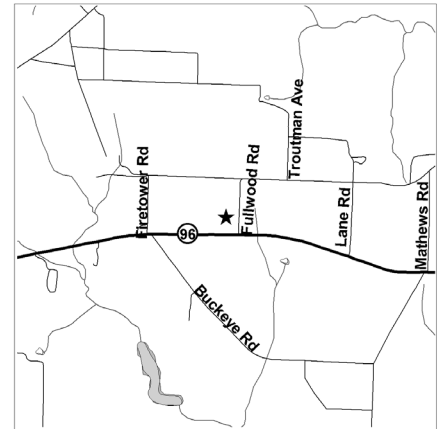
ACREAGE 10.89 **PARCEL NUMBER** 030 065 C **DATE LISTED** 10/25/2005

LAST KNOWN PROPERTY OWNER:

The Development Authority of Peach County
PO Box 935

Gerardo Rodriguez Jr
7199 Buckeye Rd

Estate of Charles Joseph Klouda c/o Judith K.
Abbott, Executrix
955 Bend Drive
Cookeville, TN 38506



STATUS OF CLEANUP ACTIVITIES:

Identified responsible parties are unable or unwilling to conduct the required investigation and/or cleanup under the Hazardous Site Response Act for source materials, soil, and groundwater. EPD may perform these actions using state funding from the Hazardous Waste Trust Fund and may lien the property or pursue cost recovery.

CLEANUP PRIORITY: The Director has designated this site as a Class I

GA EPD DIRECTOR'S DETERMINATION REGARDING CORRECTIVE ACTION:

The Director has determined that this site requires corrective action.

REGULATED SUBSTANCES RELEASED, AND THREATS TO HUMAN HEALTH AND ENVIRONMENT POSED BY THE RELEASE:

This site has a known release of beta-Benzenehexachloride in groundwater at levels exceeding the reportable quantity. No human exposure via drinking water is suspected from this release. The nearest drinking water well is less than 0.5 miles from the area affected by the release.

This site has a known release of Endosulfan (alpha) in soil at levels exceeding the reportable quantity. This site has unlimited access. The nearest resident individual is less than 300 feet from the area affected by the release.

REGULATED SUBSTANCES:

Substance Name	GW	Soil	Substance Name	GW	Soil
Arsenic	<input checked="" type="checkbox"/>	<input checked="" type="checkbox"/>	Barium	<input checked="" type="checkbox"/>	<input checked="" type="checkbox"/>
beta-Benzenehexachloride	<input checked="" type="checkbox"/>	<input checked="" type="checkbox"/>	Cadmium	<input type="checkbox"/>	<input checked="" type="checkbox"/>
Chromium	<input checked="" type="checkbox"/>	<input checked="" type="checkbox"/>	Copper	<input checked="" type="checkbox"/>	<input checked="" type="checkbox"/>
DDD	<input type="checkbox"/>	<input checked="" type="checkbox"/>	DDE	<input type="checkbox"/>	<input checked="" type="checkbox"/>
DDT	<input type="checkbox"/>	<input checked="" type="checkbox"/>	Endosulfan (alpha)	<input type="checkbox"/>	<input checked="" type="checkbox"/>
Endosulfan sulfate	<input type="checkbox"/>	<input checked="" type="checkbox"/>	Endosulfan-II	<input type="checkbox"/>	<input checked="" type="checkbox"/>
Lead	<input checked="" type="checkbox"/>	<input checked="" type="checkbox"/>	Mercury	<input type="checkbox"/>	<input checked="" type="checkbox"/>
Selenium	<input checked="" type="checkbox"/>	<input checked="" type="checkbox"/>	Toxaphene	<input type="checkbox"/>	<input checked="" type="checkbox"/>

**GEORGIA ENVIRONMENTAL PROTECTION DIVISION
HAZARDOUS SITE INVENTORY**

Site Number **10818**

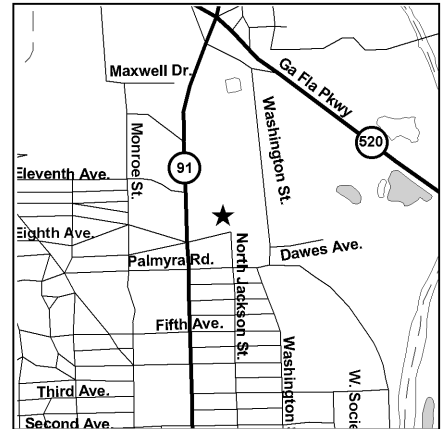
SITE NAME: Estech General Chemicals Albany
LOCATION: 1600 North Jackson Street
Albany, Dougherty County, GA 31701

Latitude 31° 35' 53" N Longitude 84° 09' 15" W

ACREAGE 9.92 **PARCEL NUMBER** 0000F/00001/014 **DATE LISTED** 10/28/2005

LAST KNOWN PROPERTY OWNER:

Diversified Ag. Services, Inc.
P.O. Box 1350
Douglas, GA 31534



EPD received notification of a release to the following property(s), and determined on the indicated date that the property should be sublisted as part of this site.

PARCEL NAME	ACREAGE	PARCEL NUMBER	DATE LISTED
Albany Brake & Supply Co./James Unlimited Property	2.14	0000F/00001/28A	6/19/2015

STATUS OF CLEANUP ACTIVITIES:

Cleanup activities are being conducted for source materials, soil, and groundwater.

CLEANUP PRIORITY: The Director has designated this site as a Class II

GA EPD DIRECTOR'S DETERMINATION REGARDING CORRECTIVE ACTION:

Pending

REGULATED SUBSTANCES RELEASED, AND THREATS TO HUMAN HEALTH AND ENVIRONMENT POSED BY THE RELEASE:

This site has a known release of Dieldrin in groundwater at levels exceeding the reportable quantity. No human exposure via drinking water is suspected from this release. The nearest drinking water well is less than 0.5 miles from the area affected by the release.

REGULATED SUBSTANCES:

Substance Name	GW	Soil	Substance Name	GW	Soil
alpha-Benzenehexachloride	<input checked="" type="checkbox"/>	<input type="checkbox"/>	Ammonia	<input checked="" type="checkbox"/>	<input type="checkbox"/>
Arsenic	<input checked="" type="checkbox"/>	<input type="checkbox"/>	Benzene	<input type="checkbox"/>	<input checked="" type="checkbox"/>
beta-Benzenehexachloride	<input checked="" type="checkbox"/>	<input type="checkbox"/>	bis(2-Ethylhexyl) phthalate	<input type="checkbox"/>	<input checked="" type="checkbox"/>
DDD	<input type="checkbox"/>	<input checked="" type="checkbox"/>	DDE	<input type="checkbox"/>	<input checked="" type="checkbox"/>
DDT	<input type="checkbox"/>	<input checked="" type="checkbox"/>	delta-Benzenehexachloride	<input checked="" type="checkbox"/>	<input type="checkbox"/>
Dieldrin	<input checked="" type="checkbox"/>	<input checked="" type="checkbox"/>	Dinitrotoluene	<input checked="" type="checkbox"/>	<input type="checkbox"/>
Endosulfan sulfate	<input type="checkbox"/>	<input checked="" type="checkbox"/>	Endosulfan-II	<input type="checkbox"/>	<input checked="" type="checkbox"/>
Endrin	<input type="checkbox"/>	<input checked="" type="checkbox"/>	Endrin metabolites	<input checked="" type="checkbox"/>	<input type="checkbox"/>
Heptachlor	<input type="checkbox"/>	<input checked="" type="checkbox"/>	Hexachlorobenzene	<input type="checkbox"/>	<input checked="" type="checkbox"/>
Lead	<input checked="" type="checkbox"/>	<input type="checkbox"/>	Lindane	<input checked="" type="checkbox"/>	<input type="checkbox"/>
Toluene	<input type="checkbox"/>	<input checked="" type="checkbox"/>	Toxaphene	<input type="checkbox"/>	<input checked="" type="checkbox"/>

**GEORGIA ENVIRONMENTAL PROTECTION DIVISION
HAZARDOUS SITE INVENTORY**

Site Number **10819**

SITE NAME: VIP Cleaners (former)
LOCATION: 4601 Satellite Blvd
Duluth, Gwinnett County, GA 30096

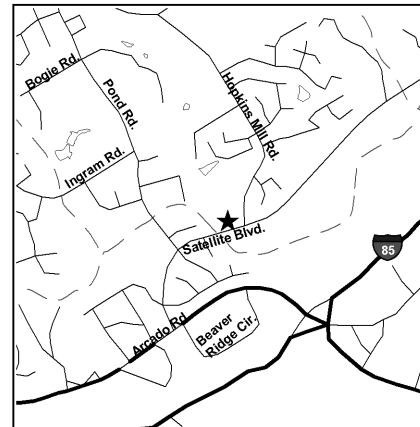
Latitude 33° 56' 29" N Longitude 84° 09' 51" W

ACREAGE **PARCEL NUMBER** **DATE LISTED**
1.2 R6211 009 10/31/2005

LAST KNOWN PROPERTY OWNER:

Turnbull Associates, LLLP
325 Hammond Dr. Suite 202
Atlanta, GA 30328

Rilke LLC
P.O. Box 9440
Panama City, FL 32404-9042



EPD received notification of a release to the following property(s), and determined on the indicated date that the property should be sublisted as part of this site.

PARCEL NAME	ACREAGE	PARCEL NUMBER	DATE LISTED
Hopkins Mill Road parcel	0.544	R6211 001	8/27/2006

STATUS OF CLEANUP ACTIVITIES:

Cleanup activities are being conducted for source materials, soil, and groundwater.

CLEANUP PRIORITY: The Director has designated this site as a Class V

GA EPD DIRECTOR'S DETERMINATION REGARDING CORRECTIVE ACTION:

The Director has determined that this site requires corrective action.

REGULATED SUBSTANCES RELEASED, AND THREATS TO HUMAN HEALTH AND ENVIRONMENT POSED BY THE RELEASE:

This site has a known release of Tetrachloroethene in groundwater at levels exceeding the reportable quantity. No human exposure via drinking water is suspected from this release. The nearest drinking water well is between 0.5 and 1 miles from the area affected by the release.

REGULATED SUBSTANCES:

Substance Name	GW	Soil	Substance Name	GW	Soil
Cis-1,2-Dichloroethene	<input checked="" type="checkbox"/>	<input type="checkbox"/>	Tetrachloroethene	<input checked="" type="checkbox"/>	<input checked="" type="checkbox"/>
Trichloroethene	<input checked="" type="checkbox"/>	<input type="checkbox"/>	Vinyl chloride	<input checked="" type="checkbox"/>	<input type="checkbox"/>

**GEORGIA ENVIRONMENTAL PROTECTION DIVISION
HAZARDOUS SITE INVENTORY**

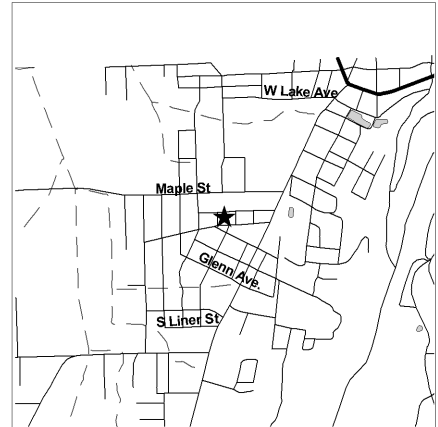
Site Number **10825**

SITE NAME: Coats American, Inc.
LOCATION: 122 Maple Street
Rossville, Walker County, GA 30741

Latitude 34° 58' 39" N Longitude 85° 17' 38" W

ACREAGE 8 **PARCEL NUMBER** 2007 006 **DATE LISTED** 12/13/2005

LAST KNOWN PROPERTY OWNER:



Walker County
101 South Duke Street / P.O Box 445
Lafayette, GA 30728-0445

c/o Maple Street Holdings, LLC
7602 Cliff Point Lane
Ooltewah, TN 37363

STATUS OF CLEANUP ACTIVITIES:

Cleanup activities are being conducted for source materials, soil, and groundwater.

CLEANUP PRIORITY: The Director has designated this site as a Class II

GA EPD DIRECTOR'S DETERMINATION REGARDING CORRECTIVE ACTION:

Pending

REGULATED SUBSTANCES RELEASED, AND THREATS TO HUMAN HEALTH AND ENVIRONMENT POSED BY THE RELEASE:

This site has a release of Benzo(b)fluoranthene that exceeds a reportable quantity because it has the potential to contaminate groundwater. No human exposure via drinking water is suspected from this release. The nearest drinking water well is between 0.5 and 1 miles from the area affected by the release.

This site has a known release of Benzo(b)fluoranthene in soil at levels exceeding the reportable quantity. This site has unlimited access. The nearest resident individual is less than 300 feet from the area affected by the release.

REGULATED SUBSTANCES:

Substance Name	GW	Soil	Substance Name	GW	Soil
1,1,1-Trichloroethane	<input type="checkbox"/>	<input checked="" type="checkbox"/>	1,1-Dichloroethane	<input type="checkbox"/>	<input checked="" type="checkbox"/>
1,1-Dichloroethene	<input checked="" type="checkbox"/>	<input checked="" type="checkbox"/>	1,2,3-Trichloropropane	<input type="checkbox"/>	<input checked="" type="checkbox"/>
1,2,4-Trichlorobenzene	<input type="checkbox"/>	<input checked="" type="checkbox"/>	1,2-Dichlorobenzene	<input type="checkbox"/>	<input checked="" type="checkbox"/>
Arsenic	<input type="checkbox"/>	<input checked="" type="checkbox"/>	Barium	<input type="checkbox"/>	<input checked="" type="checkbox"/>
Benzene	<input type="checkbox"/>	<input checked="" type="checkbox"/>	Benzo(b)fluoranthene	<input checked="" type="checkbox"/>	<input checked="" type="checkbox"/>
Chloroethane	<input type="checkbox"/>	<input checked="" type="checkbox"/>	Chloroform	<input type="checkbox"/>	<input checked="" type="checkbox"/>
Chromium	<input type="checkbox"/>	<input checked="" type="checkbox"/>	Chrysene	<input type="checkbox"/>	<input checked="" type="checkbox"/>
Cis-1,2-Dichloroethene	<input type="checkbox"/>	<input checked="" type="checkbox"/>	Ethylbenzene	<input type="checkbox"/>	<input checked="" type="checkbox"/>
Fluoranthene	<input type="checkbox"/>	<input checked="" type="checkbox"/>	Lead	<input type="checkbox"/>	<input checked="" type="checkbox"/>
Naphthalene	<input checked="" type="checkbox"/>	<input checked="" type="checkbox"/>	PCBs	<input type="checkbox"/>	<input checked="" type="checkbox"/>
p-Dichlorobenzene	<input type="checkbox"/>	<input checked="" type="checkbox"/>	Phenanthrene	<input type="checkbox"/>	<input checked="" type="checkbox"/>
Pyrene	<input type="checkbox"/>	<input checked="" type="checkbox"/>	Tetrachloroethene	<input type="checkbox"/>	<input checked="" type="checkbox"/>
Toluene	<input type="checkbox"/>	<input checked="" type="checkbox"/>	trans-1,2-Dichloroethene	<input type="checkbox"/>	<input checked="" type="checkbox"/>
Trichloroethene	<input type="checkbox"/>	<input checked="" type="checkbox"/>	Vinyl chloride	<input checked="" type="checkbox"/>	<input checked="" type="checkbox"/>
Xylenes	<input type="checkbox"/>	<input checked="" type="checkbox"/>			

**GEORGIA ENVIRONMENTAL PROTECTION DIVISION
HAZARDOUS SITE INVENTORY**

Site Number **10826**

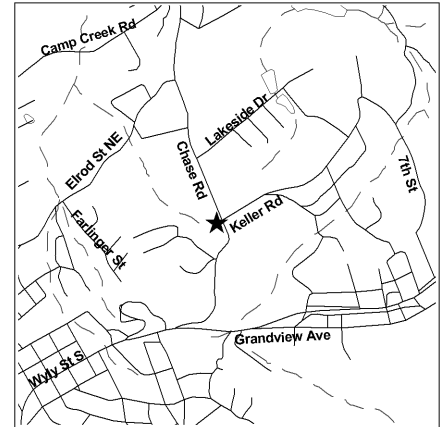
SITE NAME: Chase Road Property
LOCATION: 522 Chase Road
Cornelia, Habersham County, GA 30531

Latitude 34° 31' 04" N Longitude 83° 30' 43" W

ACREAGE **PARCEL NUMBER** **DATE LISTED**
30.52 114 B010 1/31/2006

LAST KNOWN PROPERTY OWNER:

Randy & Phyllis Haney c/o Joy Dodd
655 Ethicon Circle
Cornelia, Ga 30531



STATUS OF CLEANUP ACTIVITIES:

Cleanup activities are being conducted for source materials, soil, and groundwater.

CLEANUP PRIORITY: The Director has designated this site as a Class I

GA EPD DIRECTOR'S DETERMINATION REGARDING CORRECTIVE ACTION:

The Director has determined that this site requires corrective action.

REGULATED SUBSTANCES RELEASED, AND THREATS TO HUMAN HEALTH AND ENVIRONMENT POSED BY THE RELEASE:

This site has a known release of 1,1,2-Trichloroethane in groundwater at levels exceeding the reportable quantity. This release has resulted in known human exposure greater than or equal to the MCL for 1,1,2-Trichloroethane.

This site has a suspected release of 1,1,2-Trichloroethane in soil at levels exceeding the reportable quantity. This site has unlimited access. The nearest resident individual is less than 300 feet from the area affected by the release.

The Director has determined that a release of regulated substances from groundwater has posed a threat to a water of the state.

REGULATED SUBSTANCES:

Substance Name	GW	Soil	Substance Name	GW	Soil
1,1,2-Trichloroethane	<input checked="" type="checkbox"/>	<input checked="" type="checkbox"/>	1,1-Dichloroethene	<input checked="" type="checkbox"/>	<input checked="" type="checkbox"/>
1,2-Dichloroethane	<input checked="" type="checkbox"/>	<input checked="" type="checkbox"/>	Acetone	<input type="checkbox"/>	<input checked="" type="checkbox"/>
Chloroethane	<input type="checkbox"/>	<input checked="" type="checkbox"/>	Dichloromethane	<input checked="" type="checkbox"/>	<input type="checkbox"/>
o-Xylene	<input checked="" type="checkbox"/>	<input type="checkbox"/>	Tetrachloroethene	<input type="checkbox"/>	<input checked="" type="checkbox"/>
Toluene	<input checked="" type="checkbox"/>	<input checked="" type="checkbox"/>	Trichloroethene	<input checked="" type="checkbox"/>	<input checked="" type="checkbox"/>
Vinyl chloride	<input checked="" type="checkbox"/>	<input checked="" type="checkbox"/>			

SITE NAME: Chemical Specialists and Development, Inc.
LOCATION: 2275 Tucker Industrial Road
Tucker, DeKalb County, GA 30084

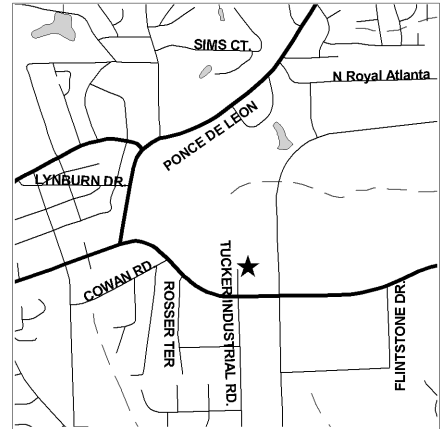
Latitude 33° 51' 07" N Longitude 84° 12' 10" W

ACREAGE 4.1 **PARCEL NUMBER** 1821503004 **DATE LISTED** 1/27/2006

LAST KNOWN PROPERTY OWNER:

Chevron Environmental Management Company c/o
Ms. Caryl Weekley
6001 Bollinger Canyon Road C2140
San Ramon, CA 94583

Union Oil Company of CA
P.O. Box 285
Houston, TX 77001



STATUS OF CLEANUP ACTIVITIES:

Cleanup activities are being conducted for source materials, soil, and groundwater.

CLEANUP PRIORITY: The Director has designated this site as a Class V

GA EPD DIRECTOR'S DETERMINATION REGARDING CORRECTIVE ACTION:

The Director has determined that this site requires corrective action.

REGULATED SUBSTANCES RELEASED, AND THREATS TO HUMAN HEALTH AND ENVIRONMENT POSED BY THE RELEASE:

This site has a known release of Vinyl chloride in groundwater at levels exceeding the reportable quantity. No human exposure via drinking water is suspected from this release. The nearest drinking water well is between 2 and 3 miles from the area affected by the release.

REGULATED SUBSTANCES:

Substance Name	GW	Soil	Substance Name	GW	Soil
1,1,1-Trichloroethane	<input checked="" type="checkbox"/>	<input type="checkbox"/>	1,1,2-Trichloroethane	<input checked="" type="checkbox"/>	<input type="checkbox"/>
1,1-Dichloroethane	<input checked="" type="checkbox"/>	<input type="checkbox"/>	1,1-Dichloroethene	<input checked="" type="checkbox"/>	<input type="checkbox"/>
1,2,4-Trichlorobenzene	<input checked="" type="checkbox"/>	<input type="checkbox"/>	1,2-Dichlorobenzene	<input checked="" type="checkbox"/>	<input type="checkbox"/>
1,2-Dichloroethane	<input checked="" type="checkbox"/>	<input type="checkbox"/>	1,2-Dichloropropane	<input checked="" type="checkbox"/>	<input type="checkbox"/>
Acetone	<input checked="" type="checkbox"/>	<input type="checkbox"/>	Acetophenone	<input checked="" type="checkbox"/>	<input type="checkbox"/>
Benzene	<input checked="" type="checkbox"/>	<input checked="" type="checkbox"/>	Butyl benzyl phthalate	<input checked="" type="checkbox"/>	<input checked="" type="checkbox"/>
Chlorobenzene	<input checked="" type="checkbox"/>	<input type="checkbox"/>	Chloroethane	<input checked="" type="checkbox"/>	<input type="checkbox"/>
Chloroform	<input checked="" type="checkbox"/>	<input type="checkbox"/>	Cis-1,2-Dichloroethene	<input checked="" type="checkbox"/>	<input checked="" type="checkbox"/>
Cumene	<input checked="" type="checkbox"/>	<input type="checkbox"/>	Cyclohexane	<input checked="" type="checkbox"/>	<input type="checkbox"/>
Dibutyl phthalate	<input checked="" type="checkbox"/>	<input checked="" type="checkbox"/>	Dichloromethane	<input checked="" type="checkbox"/>	<input checked="" type="checkbox"/>
Diethyl phthalate	<input checked="" type="checkbox"/>	<input type="checkbox"/>	Di-n-octyl phthalate	<input checked="" type="checkbox"/>	<input checked="" type="checkbox"/>
Ethylbenzene	<input checked="" type="checkbox"/>	<input checked="" type="checkbox"/>	Isophorone	<input checked="" type="checkbox"/>	<input type="checkbox"/>
m-Cresol	<input checked="" type="checkbox"/>	<input type="checkbox"/>	m-Dichlorobenzene	<input checked="" type="checkbox"/>	<input type="checkbox"/>
Methyl ethyl ketone	<input checked="" type="checkbox"/>	<input checked="" type="checkbox"/>	Methyl isobutyl ketone	<input checked="" type="checkbox"/>	<input type="checkbox"/>
Naphthalene	<input checked="" type="checkbox"/>	<input checked="" type="checkbox"/>	o-Cresol	<input checked="" type="checkbox"/>	<input type="checkbox"/>
p-Dichlorobenzene	<input checked="" type="checkbox"/>	<input checked="" type="checkbox"/>	Phenol	<input checked="" type="checkbox"/>	<input type="checkbox"/>
Styrene	<input checked="" type="checkbox"/>	<input type="checkbox"/>	Tetrachloroethene	<input checked="" type="checkbox"/>	<input checked="" type="checkbox"/>
Toluene	<input checked="" type="checkbox"/>	<input checked="" type="checkbox"/>	trans-1,2-Dichloroethene	<input checked="" type="checkbox"/>	<input type="checkbox"/>
Trichloroethene	<input checked="" type="checkbox"/>	<input checked="" type="checkbox"/>	Vinyl chloride	<input checked="" type="checkbox"/>	<input checked="" type="checkbox"/>
Xylenes	<input checked="" type="checkbox"/>	<input checked="" type="checkbox"/>			

**GEORGIA ENVIRONMENTAL PROTECTION DIVISION
HAZARDOUS SITE INVENTORY**

Site Number **10834**

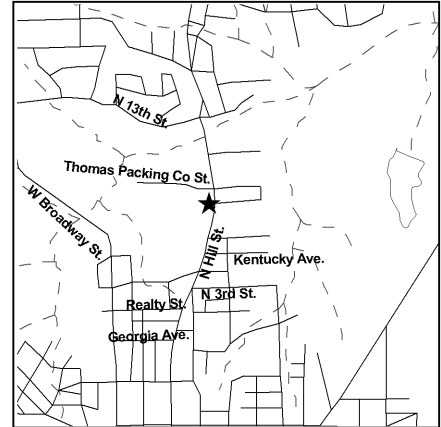
SITE NAME: Thomas & Co., Inc.
LOCATION: 1010 North Hill Street
Griffin, Spalding County, GA 30223

Latitude 33° 16' 00" N Longitude 84° 15' 32" W

ACREAGE 13.86 **PARCEL NUMBER** 003A01007 Griffin District 01 **DATE LISTED** 5/24/2006

LAST KNOWN PROPERTY OWNER:

City of Griffin
P. O. Box T
Griffin, GA 30224



STATUS OF CLEANUP ACTIVITIES:

Cleanup activities are being conducted for source materials. Investigations are being conducted to determine how much cleanup is necessary for groundwater.

CLEANUP PRIORITY: The Director has designated this site as a Class II

GA EPD DIRECTOR'S DETERMINATION REGARDING CORRECTIVE ACTION:

Pending

REGULATED SUBSTANCES RELEASED, AND THREATS TO HUMAN HEALTH AND ENVIRONMENT POSED BY THE RELEASE:

This site has a known release of Lead in soil at levels exceeding the reportable quantity. This site has limited access. The nearest resident individual is between 301 and 1000 feet from the area affected by the release.

REGULATED SUBSTANCES:

Substance Name	GW	Soil	Substance Name	GW	Soil
Acenaphthene	<input type="checkbox"/>	<input checked="" type="checkbox"/>	Anthracene	<input type="checkbox"/>	<input checked="" type="checkbox"/>
Antimony	<input type="checkbox"/>	<input checked="" type="checkbox"/>	Arsenic	<input type="checkbox"/>	<input checked="" type="checkbox"/>
Barium	<input type="checkbox"/>	<input checked="" type="checkbox"/>	Benzo(a)anthracene	<input type="checkbox"/>	<input checked="" type="checkbox"/>
Benzo(a)pyrene	<input type="checkbox"/>	<input checked="" type="checkbox"/>	Benzo(b)fluoranthene	<input type="checkbox"/>	<input checked="" type="checkbox"/>
Benzo(ghi)perylene	<input type="checkbox"/>	<input checked="" type="checkbox"/>	Benzo(k)fluoranthene	<input type="checkbox"/>	<input checked="" type="checkbox"/>
Beryllium	<input type="checkbox"/>	<input checked="" type="checkbox"/>	Chromium	<input type="checkbox"/>	<input checked="" type="checkbox"/>
Chrysene	<input type="checkbox"/>	<input checked="" type="checkbox"/>	Copper	<input type="checkbox"/>	<input checked="" type="checkbox"/>
Dibenzo(a,h)anthracene	<input type="checkbox"/>	<input checked="" type="checkbox"/>	Fluoranthene	<input type="checkbox"/>	<input checked="" type="checkbox"/>
Fluorene	<input type="checkbox"/>	<input checked="" type="checkbox"/>	Indeno(1,2,3-cd)pyrene	<input type="checkbox"/>	<input checked="" type="checkbox"/>
Lead	<input checked="" type="checkbox"/>	<input checked="" type="checkbox"/>	Mercury	<input type="checkbox"/>	<input checked="" type="checkbox"/>
Naphthalene	<input type="checkbox"/>	<input checked="" type="checkbox"/>	Nickel	<input type="checkbox"/>	<input checked="" type="checkbox"/>
Phenanthrene	<input type="checkbox"/>	<input checked="" type="checkbox"/>	Pyrene	<input type="checkbox"/>	<input checked="" type="checkbox"/>
Selenium	<input type="checkbox"/>	<input checked="" type="checkbox"/>	Silver	<input type="checkbox"/>	<input checked="" type="checkbox"/>
Thallium	<input type="checkbox"/>	<input checked="" type="checkbox"/>	Zinc	<input type="checkbox"/>	<input checked="" type="checkbox"/>

**GEORGIA ENVIRONMENTAL PROTECTION DIVISION
HAZARDOUS SITE INVENTORY**

Site Number **10837**

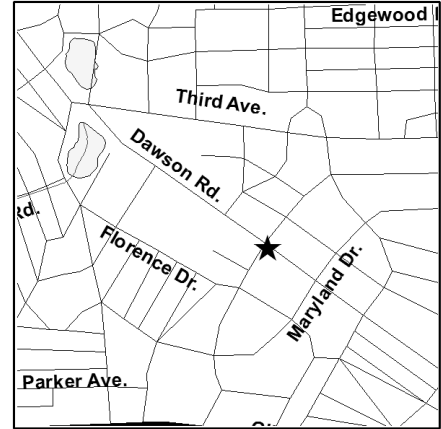
SITE NAME: Trinity Dry Cleaners
LOCATION: 1320 Dawson Road
Albany, Dougherty County, GA 31707

Latitude 31° 35' 12" N Longitude 84° 11' 05" W

ACREAGE 0.27 **PARCEL NUMBER** 000GG/00025/12A **DATE LISTED** 6/23/2006

LAST KNOWN PROPERTY OWNER:

Aaron Development, LLC
1013 Pine Avenue
Albany, GA 31701



STATUS OF CLEANUP ACTIVITIES:

Although directed to by EPD, identified responsible parties are not currently performing the required investigation and/or cleanup under the Hazardous Site Response Act for source materials, soil, and groundwater. Enforcement is pending.

CLEANUP PRIORITY: The Director has designated this site as a Class II

GA EPD DIRECTOR'S DETERMINATION REGARDING CORRECTIVE ACTION:

Pending

REGULATED SUBSTANCES RELEASED, AND THREATS TO HUMAN HEALTH AND ENVIRONMENT POSED BY THE RELEASE:

This site has a known release of Tetrachloroethene in groundwater at levels exceeding the reportable quantity. No human exposure via drinking water is suspected from this release. The nearest drinking water well is less than 0.5 miles from the area affected by the release.

REGULATED SUBSTANCES:

Substance Name	GW	Soil	Substance Name	GW	Soil
Cis-1,2-Dichloroethene	<input checked="" type="checkbox"/>	<input type="checkbox"/>	Tetrachloroethene	<input checked="" type="checkbox"/>	<input checked="" type="checkbox"/>
Trichloroethene	<input checked="" type="checkbox"/>	<input type="checkbox"/>			

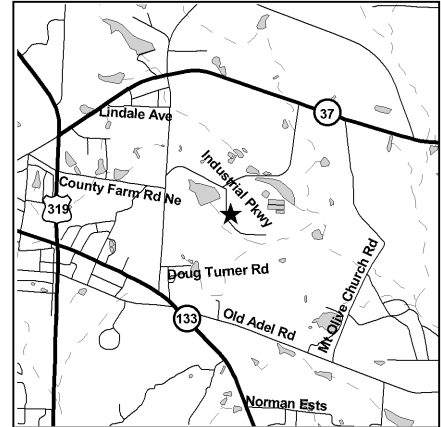
SITE NAME: Hydro Aluminum
LOCATION: 371 Industrial Parkway
Moultrie, Colquitt County, GA 31768

Latitude 31° 10' 48" N Longitude 83° 44' 31" W

ACREAGE	PARCEL NUMBER	DATE LISTED
23.97	C045C 029	7/23/2006
65.49	C045C 028	7/23/2006

LAST KNOWN PROPERTY OWNER:

Colquitt Warehouses, LLC.
470 BCT Gin Road
Quitman, GA 31643-8582



STATUS OF CLEANUP ACTIVITIES:

Cleanup activities are being conducted for source materials, soil, and groundwater.

CLEANUP PRIORITY: The Director has designated this site as a Class I

GA EPD DIRECTOR'S DETERMINATION REGARDING CORRECTIVE ACTION:

The Director has determined that this site requires corrective action.

REGULATED SUBSTANCES RELEASED, AND THREATS TO HUMAN HEALTH AND ENVIRONMENT POSED BY THE RELEASE:

This site has a known release of Vinyl chloride in groundwater at levels exceeding the reportable quantity. No human exposure via drinking water is suspected from this release. The nearest drinking water well is between 0.5 and 1 miles from the area affected by the release.

This site has a suspected release of Lead in soil at levels exceeding the reportable quantity. This site has unlimited access. The nearest resident individual is between 301 and 1000 feet from the area affected by the release.

REGULATED SUBSTANCES:

Substance Name	GW	Soil	Substance Name	GW	Soil
1,1,2-Trichloroethane	<input type="checkbox"/>	<input checked="" type="checkbox"/>	1,1-Dichloroethane	<input checked="" type="checkbox"/>	<input type="checkbox"/>
1,1-Dichloroethene	<input checked="" type="checkbox"/>	<input type="checkbox"/>	Benzene	<input checked="" type="checkbox"/>	<input type="checkbox"/>
Cadmium	<input checked="" type="checkbox"/>	<input checked="" type="checkbox"/>	Carbon disulfide	<input checked="" type="checkbox"/>	<input type="checkbox"/>
Chloroform	<input checked="" type="checkbox"/>	<input checked="" type="checkbox"/>	Chromium	<input checked="" type="checkbox"/>	<input checked="" type="checkbox"/>
Cis-1,2-Dichloroethene	<input checked="" type="checkbox"/>	<input checked="" type="checkbox"/>	Cumene	<input checked="" type="checkbox"/>	<input type="checkbox"/>
Dichloromethane	<input checked="" type="checkbox"/>	<input checked="" type="checkbox"/>	Ethylbenzene	<input type="checkbox"/>	<input checked="" type="checkbox"/>
Lead	<input checked="" type="checkbox"/>	<input checked="" type="checkbox"/>	Mercury	<input checked="" type="checkbox"/>	<input checked="" type="checkbox"/>
Nickel	<input checked="" type="checkbox"/>	<input checked="" type="checkbox"/>	Silver	<input checked="" type="checkbox"/>	<input type="checkbox"/>
Tetrachloroethene	<input checked="" type="checkbox"/>	<input checked="" type="checkbox"/>	Toluene	<input checked="" type="checkbox"/>	<input type="checkbox"/>
trans-1,2-Dichloroethene	<input checked="" type="checkbox"/>	<input checked="" type="checkbox"/>	Trichloroethene	<input checked="" type="checkbox"/>	<input checked="" type="checkbox"/>
Vinyl chloride	<input checked="" type="checkbox"/>	<input type="checkbox"/>	Xylenes	<input checked="" type="checkbox"/>	<input type="checkbox"/>

**GEORGIA ENVIRONMENTAL PROTECTION DIVISION
HAZARDOUS SITE INVENTORY**

Site Number **10839**

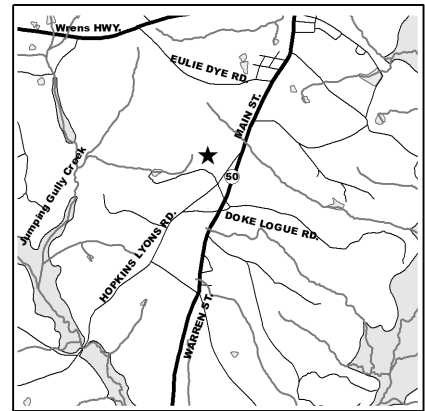
SITE NAME: Gibson - CR 50 Ph. 1 MSWLF
LOCATION: County Road 50
 Gibson, Glascock County, GA 30810

Latitude 33° 12' 39" N Longitude 82° 36' 34" W

ACREAGE **PARCEL NUMBER** **DATE LISTED**
 36.42 021 - 014 6/28/2006

LAST KNOWN PROPERTY OWNER:

Glascock County
 62 E. Main Street / P. O. Box 66
 Gibson, GA 30810



STATUS OF CLEANUP ACTIVITIES:

Cleanup activities are being conducted for source materials and groundwater.

CLEANUP PRIORITY: The Director has designated this site as a Class IV

GA EPD DIRECTOR'S DETERMINATION REGARDING CORRECTIVE ACTION:

The Director has determined that this site requires corrective action.

REGULATED SUBSTANCES RELEASED, AND THREATS TO HUMAN HEALTH AND ENVIRONMENT POSED BY THE RELEASE:

This site has a known release of Mercury in groundwater at levels exceeding the reportable quantity. No human exposure via drinking water is suspected from this release. The nearest drinking water well is between 0.5 and 1 miles from the area affected by the release.

REGULATED SUBSTANCES:

Substance Name	GW	Soil	Substance Name	GW	Soil
Barium	<input checked="" type="checkbox"/>	<input type="checkbox"/>	Mercury	<input checked="" type="checkbox"/>	<input type="checkbox"/>
Zinc	<input checked="" type="checkbox"/>	<input type="checkbox"/>			

**GEORGIA ENVIRONMENTAL PROTECTION DIVISION
HAZARDOUS SITE INVENTORY**

Site Number **10840**

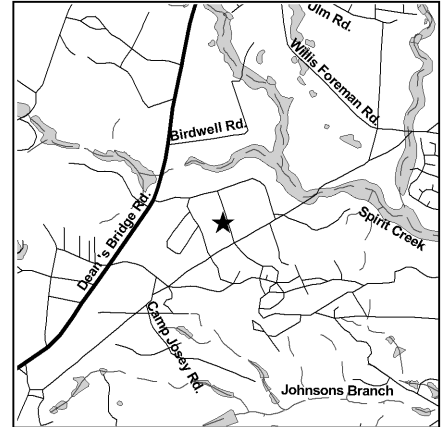
SITE NAME: Richmond County - Dean's Bridge Road
LOCATION: 4330 Dean's Bridge Road
Blythe, Richmond County, GA 30805

Latitude 33° 21' 00" N Longitude 82° 08' 13" W

ACREAGE **PARCEL NUMBER** **DATE LISTED**
1199.9 176-0-001-00-0 7/28/2006

LAST KNOWN PROPERTY OWNER:

City of Augusta
535 Telfair Street, Suite 800
Augusta, GA 30901



STATUS OF CLEANUP ACTIVITIES:

Cleanup activities are being conducted for source materials and groundwater.

CLEANUP PRIORITY: The Director has designated this site as a Class IV

GA EPD DIRECTOR'S DETERMINATION REGARDING CORRECTIVE ACTION:

The Director has determined that this site requires corrective action.

REGULATED SUBSTANCES RELEASED, AND THREATS TO HUMAN HEALTH AND ENVIRONMENT POSED BY THE RELEASE:

This site has a known release of Vinyl chloride in groundwater at levels exceeding the reportable quantity. No human exposure via drinking water is suspected from this release. The nearest drinking water well is less than 0.5 miles from the area affected by the release.

REGULATED SUBSTANCES:

Substance Name	GW	Soil	Substance Name	GW	Soil
1,1-Dichloroethane	<input checked="" type="checkbox"/>	<input type="checkbox"/>	Antimony	<input checked="" type="checkbox"/>	<input type="checkbox"/>
Arsenic	<input checked="" type="checkbox"/>	<input type="checkbox"/>	Barium	<input checked="" type="checkbox"/>	<input type="checkbox"/>
Benzene	<input checked="" type="checkbox"/>	<input type="checkbox"/>	Beryllium	<input checked="" type="checkbox"/>	<input type="checkbox"/>
Cadmium	<input checked="" type="checkbox"/>	<input type="checkbox"/>	Cis-1,2-Dichloroethene	<input checked="" type="checkbox"/>	<input type="checkbox"/>
Dichlorodifluoromethane	<input checked="" type="checkbox"/>	<input type="checkbox"/>	Ethylbenzene	<input checked="" type="checkbox"/>	<input type="checkbox"/>
Lead	<input checked="" type="checkbox"/>	<input type="checkbox"/>	Mercury	<input checked="" type="checkbox"/>	<input type="checkbox"/>
p-Dichlorobenzene	<input checked="" type="checkbox"/>	<input type="checkbox"/>	Selenium	<input checked="" type="checkbox"/>	<input type="checkbox"/>
Tetrachloroethene	<input checked="" type="checkbox"/>	<input type="checkbox"/>	Toluene	<input checked="" type="checkbox"/>	<input type="checkbox"/>
Trichloroethene	<input checked="" type="checkbox"/>	<input type="checkbox"/>	Trichlorofluoromethane	<input checked="" type="checkbox"/>	<input type="checkbox"/>
Vinyl chloride	<input checked="" type="checkbox"/>	<input type="checkbox"/>			

**GEORGIA ENVIRONMENTAL PROTECTION DIVISION
HAZARDOUS SITE INVENTORY**

Site Number **10843**

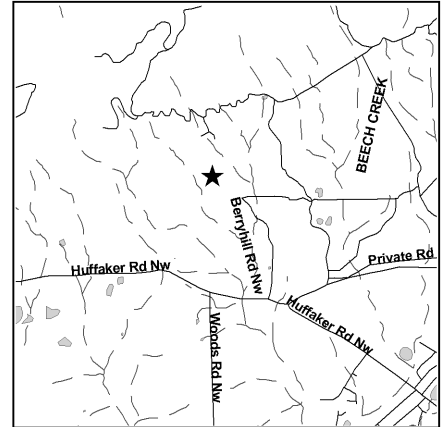
SITE NAME: Floyd County - Berryhill Road Sanitary Landfill
LOCATION: 0 Berryhill Road
 Rome, Floyd County, GA 30165

Latitude 34° 18' 32" N Longitude 85° 16' 40" W

ACREAGE 90.37 **PARCEL NUMBER** G12X010 **DATE LISTED** 9/8/2006

LAST KNOWN PROPERTY OWNER:

Floyd County
 PO Box 946
 Rome, GA 30162



STATUS OF CLEANUP ACTIVITIES:

Cleanup activities are being conducted for source materials and groundwater.

CLEANUP PRIORITY: The Director has designated this site as a Class IV

GA EPD DIRECTOR'S DETERMINATION REGARDING CORRECTIVE ACTION:

The Director has determined that this site requires corrective action.

REGULATED SUBSTANCES RELEASED, AND THREATS TO HUMAN HEALTH AND ENVIRONMENT POSED BY THE RELEASE:

This site has a known release of Nickel in groundwater at levels exceeding the reportable quantity. No human exposure via drinking water is suspected from this release. The nearest drinking water well is between 2 and 3 miles from the area affected by the release.

REGULATED SUBSTANCES:

Substance Name	GW	Soil	Substance Name	GW	Soil
Barium	<input checked="" type="checkbox"/>	<input type="checkbox"/>	Chlorobenzene	<input checked="" type="checkbox"/>	<input type="checkbox"/>
Cis-1,2-Dichloroethene	<input checked="" type="checkbox"/>	<input type="checkbox"/>	Lead	<input checked="" type="checkbox"/>	<input type="checkbox"/>
Nickel	<input checked="" type="checkbox"/>	<input type="checkbox"/>	p-Dichlorobenzene	<input checked="" type="checkbox"/>	<input type="checkbox"/>
Zinc	<input checked="" type="checkbox"/>	<input type="checkbox"/>			

**GEORGIA ENVIRONMENTAL PROTECTION DIVISION
HAZARDOUS SITE INVENTORY**

Site Number **10844**

SITE NAME: North Berkeley Lake Road Site
LOCATION: North Berkeley Lake Road
 Duluth, Gwinnett County, GA 300963006

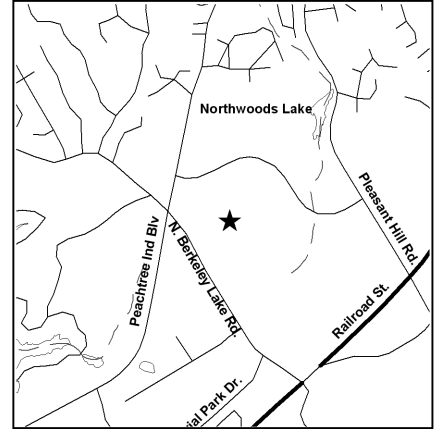
Latitude 33° 59' 00" N Longitude 84° 10' 07" W

ACREAGE	PARCEL NUMBER	DATE LISTED
4.72	6267 050	2/14/2014
10.33	6267 031	2/14/2014

LAST KNOWN PROPERTY OWNER:

Exeter 3245 N Berkeley Lale LLC
 2000 Riveredge Pkwy Ste 950
 Atlanta, GA 30328-5820

Suzanna's Kitchen, Inc.
 4025 Buford Hwy
 Duluth, GA 30096



STATUS OF CLEANUP ACTIVITIES:

Cleanup activities are being conducted for source materials, soil, and groundwater.

CLEANUP PRIORITY: The Director has designated this site as a Class V

GA EPD DIRECTOR'S DETERMINATION REGARDING CORRECTIVE ACTION:

The Director has determined that this site requires corrective action.

REGULATED SUBSTANCES RELEASED, AND THREATS TO HUMAN HEALTH AND ENVIRONMENT POSED BY THE RELEASE:

This site has a known release of Arsenic in groundwater at levels exceeding the reportable quantity. No human exposure via drinking water is suspected from this release. The nearest drinking water well is between 1 and 2 miles from the area affected by the release.

This site has a known release of Arsenic in soil at levels exceeding the reportable quantity. This site has unlimited access. The nearest resident individual is between 301 and 1000 feet from the area affected by the release.

REGULATED SUBSTANCES:

Substance Name	GW	Soil	Substance Name	GW	Soil
Arsenic	<input checked="" type="checkbox"/>	<input checked="" type="checkbox"/>			

**GEORGIA ENVIRONMENTAL PROTECTION DIVISION
HAZARDOUS SITE INVENTORY**

Site Number **10846**

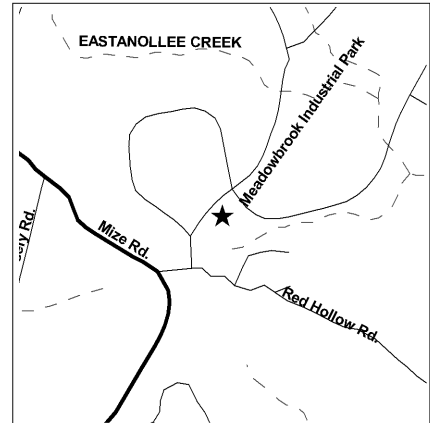
SITE NAME: Robert Bosch Tool Corporation
LOCATION: 1241 Meadowbrook Drive
 Toccoa, Stephens County, GA 30577

Latitude 34° 31' 42" N Longitude 83° 16' 57" W

ACREAGE 20.29 **PARCEL NUMBER** 044 116 **DATE LISTED** 9/30/2006

LAST KNOWN PROPERTY OWNER:

Applegate Insulation Systems of GA LLC
 1241 Meadowbrook Drive
 Eastanollee, GA 30538



STATUS OF CLEANUP ACTIVITIES:

Cleanup activities are being conducted for source materials, soil, and groundwater.

CLEANUP PRIORITY: The Director has designated this site as a Class V

GA EPD DIRECTOR'S DETERMINATION REGARDING CORRECTIVE ACTION:

The Director has determined that this site requires corrective action.

REGULATED SUBSTANCES RELEASED, AND THREATS TO HUMAN HEALTH AND ENVIRONMENT POSED BY THE RELEASE:

This site has a known release of Arsenic in groundwater at levels exceeding the reportable quantity. No human exposure via drinking water is suspected from this release. The nearest drinking water well is between 0.5 and 1 miles from the area affected by the release.

This site has a suspected release of Arsenic in soil at levels exceeding the reportable quantity. This site has unlimited access. The nearest resident individual is between 301 and 1000 feet from the area affected by the release.

REGULATED SUBSTANCES:

Substance Name	GW	Soil	Substance Name	GW	Soil
Arsenic	<input checked="" type="checkbox"/>	<input checked="" type="checkbox"/>	Cadmium	<input checked="" type="checkbox"/>	<input type="checkbox"/>
Trichloroethene	<input checked="" type="checkbox"/>	<input type="checkbox"/>			

**GEORGIA ENVIRONMENTAL PROTECTION DIVISION
HAZARDOUS SITE INVENTORY**

Site Number **10849**

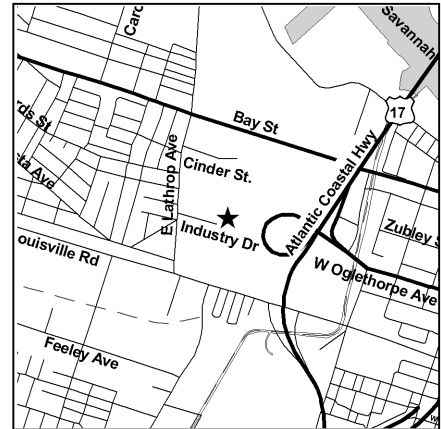
SITE NAME: Toto Distribution (Former)
LOCATION: 1000 Industry Drive
Savannah, Chatham County, GA 31415

Latitude 32° 04' 55" N Longitude 81° 06' 36" W

ACREAGE **PARCEL NUMBER** **DATE LISTED**
19.4 2-0018-01-009 1/16/2007

LAST KNOWN PROPERTY OWNER:

MHG Industry Drive LLC
PO Box 7179
Garden City, GA 31418



STATUS OF CLEANUP ACTIVITIES:

Hazardous Site Response Act cleanup levels have been met for source materials and soil. Investigations are being conducted to determine how much cleanup is necessary for groundwater.

CLEANUP PRIORITY: The Director has designated this site as a Class II

GA EPD DIRECTOR'S DETERMINATION REGARDING CORRECTIVE ACTION:

Pending

REGULATED SUBSTANCES RELEASED, AND THREATS TO HUMAN HEALTH AND ENVIRONMENT POSED BY THE RELEASE:

This site has a known release of Lead in groundwater at levels exceeding the reportable quantity. No human exposure via drinking water is suspected from this release. The nearest drinking water well is between 0.5 and 1 miles from the area affected by the release.

This site has a suspected release of Lead in soil at levels exceeding the reportable quantity. This site has unlimited access. The nearest resident individual is between 301 and 1000 feet from the area affected by the release.

REGULATED SUBSTANCES:

Substance Name	GW	Soil	Substance Name	GW	Soil
Arsenic	<input checked="" type="checkbox"/>	<input type="checkbox"/>	Barium	<input checked="" type="checkbox"/>	<input type="checkbox"/>
Cadmium	<input checked="" type="checkbox"/>	<input type="checkbox"/>	Chromium	<input checked="" type="checkbox"/>	<input type="checkbox"/>
Lead	<input checked="" type="checkbox"/>	<input checked="" type="checkbox"/>			

**GEORGIA ENVIRONMENTAL PROTECTION DIVISION
HAZARDOUS SITE INVENTORY**

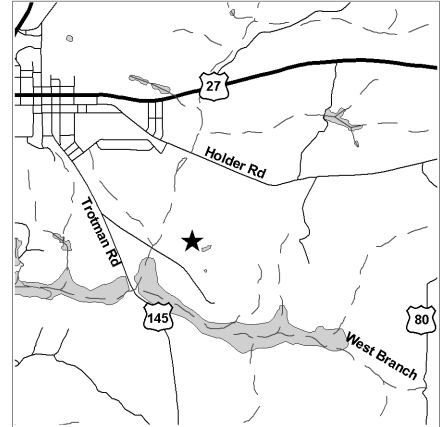
Site Number **10851**

SITE NAME: Stewart County Landfill, CR 145 S Ph 2 (SL)
LOCATION: CR 145
 Lumpkin, Stewart County, GA 31815

Latitude 32° 02' 15" N Longitude 84° 46' 38" W

ACREAGE **PARCEL NUMBER** **DATE LISTED**
 130 059 004 4/24/2007

LAST KNOWN PROPERTY OWNER:
 Stewart County (Board of Commissioners)
 PO Box 157
 Lumpkin, GA 31815



STATUS OF CLEANUP ACTIVITIES:

Cleanup activities are being conducted for source materials and groundwater.

CLEANUP PRIORITY: The Director has designated this site as a Class IV

GA EPD DIRECTOR'S DETERMINATION REGARDING CORRECTIVE ACTION:

The Director has determined that this site requires corrective action.

REGULATED SUBSTANCES RELEASED, AND THREATS TO HUMAN HEALTH AND ENVIRONMENT POSED BY THE RELEASE:

This site has a known release of Arsenic in groundwater at levels exceeding the reportable quantity. No human exposure via drinking water is suspected from this release. The nearest drinking water well is between 1 and 2 miles from the area affected by the release.

REGULATED SUBSTANCES:

Substance Name	GW	Soil	Substance Name	GW	Soil
1,1-Dichloroethene	<input checked="" type="checkbox"/>	<input type="checkbox"/>	Arsenic	<input checked="" type="checkbox"/>	<input type="checkbox"/>
Barium	<input checked="" type="checkbox"/>	<input type="checkbox"/>	Chlorobenzene	<input checked="" type="checkbox"/>	<input type="checkbox"/>
Cis-1,2-Dichloroethene	<input checked="" type="checkbox"/>	<input type="checkbox"/>	Lead	<input checked="" type="checkbox"/>	<input type="checkbox"/>
p-Dichlorobenzene	<input checked="" type="checkbox"/>	<input type="checkbox"/>			

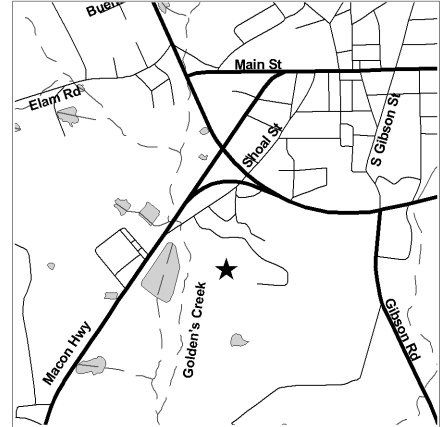
SITE NAME: Warren County - Shoals Street #2 MSWL
LOCATION: 597 Macon Hwy
Warrenton, Warren County, GA 30828

Latitude 33° 23' 56" N Longitude 82° 40' 16" W

ACREAGE	PARCEL NUMBER	DATE LISTED
13.8	049 015	4/24/2007
16	049 015W	4/24/2007
20.9	049 042	4/24/2007

LAST KNOWN PROPERTY OWNER:

Warren County Public Works Camp
521 Main Street - PO Box 46
Warrenton, GA 30828



STATUS OF CLEANUP ACTIVITIES:

Cleanup activities are being conducted for source materials and groundwater.

CLEANUP PRIORITY: The Director has designated this site as a Class IV

GA EPD DIRECTOR'S DETERMINATION REGARDING CORRECTIVE ACTION:

The Director has determined that this site requires corrective action.

REGULATED SUBSTANCES RELEASED, AND THREATS TO HUMAN HEALTH AND ENVIRONMENT POSED BY THE RELEASE:

This site has a known release of Mercury in groundwater at levels exceeding the reportable quantity. No human exposure via drinking water is suspected from this release. The nearest drinking water well is between 0.5 and 1 miles from the area affected by the release.

REGULATED SUBSTANCES:

Substance Name	GW	Soil	Substance Name	GW	Soil
1,1-Dichloroethane	<input checked="" type="checkbox"/>	<input type="checkbox"/>	Barium	<input checked="" type="checkbox"/>	<input type="checkbox"/>
Cis-1,2-Dichloroethene	<input checked="" type="checkbox"/>	<input type="checkbox"/>	Mercury	<input checked="" type="checkbox"/>	<input type="checkbox"/>
Xylenes	<input checked="" type="checkbox"/>	<input type="checkbox"/>			

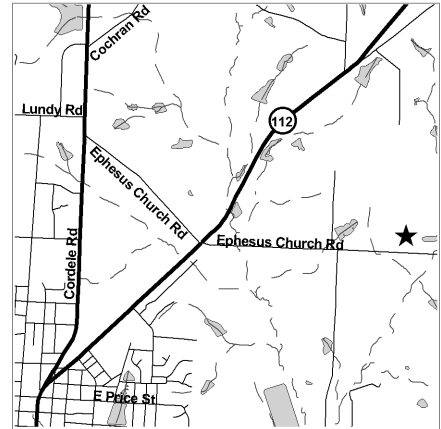
**GEORGIA ENVIRONMENTAL PROTECTION DIVISION
HAZARDOUS SITE INVENTORY**

Site Number **10853**

SITE NAME: Worth County SR 112 MSWL
LOCATION: 797 Ephesus Church Road
Sylvester, Worth County, GA 31791

Latitude 31° 33' 11" N Longitude 83° 47' 33" W

ACREAGE	PARCEL NUMBER	DATE LISTED
55.06	0073004100C	4/24/2007
55.1	00730043	4/24/2007
45	0073004100A	4/24/2007



LAST KNOWN PROPERTY OWNER:

Worth County
201 North Main Street, Room 30
Sylvester, GA 31721

STATUS OF CLEANUP ACTIVITIES:

Cleanup activities are being conducted for source materials and groundwater.

CLEANUP PRIORITY: The Director has designated this site as a Class IV

GA EPD DIRECTOR'S DETERMINATION REGARDING CORRECTIVE ACTION:

The Director has determined that this site requires corrective action.

REGULATED SUBSTANCES RELEASED, AND THREATS TO HUMAN HEALTH AND ENVIRONMENT POSED BY THE RELEASE:

This site has a known release of Beryllium in groundwater at levels exceeding the reportable quantity. No human exposure via drinking water is suspected from this release. The nearest drinking water well is between 1 and 2 miles from the area affected by the release.

REGULATED SUBSTANCES:

Substance Name	GW	Soil	Substance Name	GW	Soil
1,1-Dichloroethane	<input checked="" type="checkbox"/>	<input type="checkbox"/>	Arsenic	<input checked="" type="checkbox"/>	<input type="checkbox"/>
Barium	<input checked="" type="checkbox"/>	<input type="checkbox"/>	Benzene	<input checked="" type="checkbox"/>	<input type="checkbox"/>
Beryllium	<input checked="" type="checkbox"/>	<input type="checkbox"/>	Chlorobenzene	<input checked="" type="checkbox"/>	<input type="checkbox"/>
Cis-1,2-Dichloroethene	<input checked="" type="checkbox"/>	<input type="checkbox"/>	Copper	<input checked="" type="checkbox"/>	<input type="checkbox"/>
Lead	<input checked="" type="checkbox"/>	<input type="checkbox"/>	Mercury	<input checked="" type="checkbox"/>	<input type="checkbox"/>
Methylene bromide	<input checked="" type="checkbox"/>	<input type="checkbox"/>	Toluene	<input checked="" type="checkbox"/>	<input type="checkbox"/>
Vinyl chloride	<input checked="" type="checkbox"/>	<input type="checkbox"/>			

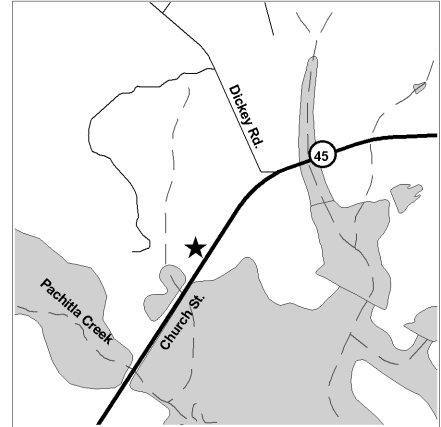
SITE NAME: Calhoun County SR 45 Morgan (SL)
LOCATION: 25753 Highway 45
Morgan, Calhoun County, GA 31746

Latitude 31° 32' 06" N Longitude 84° 39' 00" W

ACREAGE **PARCEL NUMBER** **DATE LISTED**
51.75 0045 019A 2/24/2007

LAST KNOWN PROPERTY OWNER:

Calhoun County
PO Box 226
Morgan, GA 31746



STATUS OF CLEANUP ACTIVITIES:

Cleanup activities are being conducted for source materials and groundwater.

CLEANUP PRIORITY: The Director has designated this site as a Class IV

GA EPD DIRECTOR'S DETERMINATION REGARDING CORRECTIVE ACTION:

The Director has determined that this site requires corrective action.

REGULATED SUBSTANCES RELEASED, AND THREATS TO HUMAN HEALTH AND ENVIRONMENT POSED BY THE RELEASE:

This site has a known release of Lead in groundwater at levels exceeding the reportable quantity. No human exposure via drinking water is suspected from this release. The nearest drinking water well is between 2 and 3 miles from the area affected by the release.

REGULATED SUBSTANCES:

Substance Name	GW	Soil	Substance Name	GW	Soil
1,1-Dichloroethane	<input checked="" type="checkbox"/>	<input type="checkbox"/>	Antimony	<input checked="" type="checkbox"/>	<input type="checkbox"/>
Arsenic	<input checked="" type="checkbox"/>	<input type="checkbox"/>	Barium	<input checked="" type="checkbox"/>	<input type="checkbox"/>
Benzene	<input checked="" type="checkbox"/>	<input type="checkbox"/>	Cadmium	<input checked="" type="checkbox"/>	<input type="checkbox"/>
Chlorobenzene	<input checked="" type="checkbox"/>	<input type="checkbox"/>	Chromium	<input checked="" type="checkbox"/>	<input type="checkbox"/>
Cis-1,2-Dichloroethene	<input checked="" type="checkbox"/>	<input type="checkbox"/>	Copper	<input checked="" type="checkbox"/>	<input type="checkbox"/>
Lead	<input checked="" type="checkbox"/>	<input type="checkbox"/>	Mercury	<input checked="" type="checkbox"/>	<input type="checkbox"/>
p-Dichlorobenzene	<input checked="" type="checkbox"/>	<input type="checkbox"/>	Selenium	<input checked="" type="checkbox"/>	<input type="checkbox"/>
Silver	<input checked="" type="checkbox"/>	<input type="checkbox"/>	Vanadium pentoxide	<input checked="" type="checkbox"/>	<input type="checkbox"/>
Zinc	<input checked="" type="checkbox"/>	<input type="checkbox"/>			

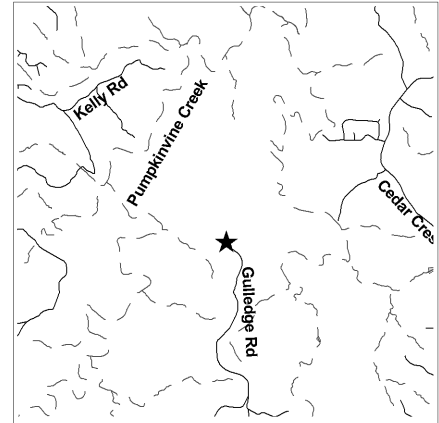
SITE NAME: Paulding County - Gullede Road MSWL
LOCATION: 75 County Services Lane
Dallas, Paulding County, GA 30132

Latitude 34° 01' 12" N Longitude 84° 48' 03" W

ACREAGE **PARCEL NUMBER** **DATE LISTED**
150.55 052.2.2.001.0000 4/24/2007

LAST KNOWN PROPERTY OWNER:

Paulding County
240 Constitution Blvd.
Dallas, GA 30132



STATUS OF CLEANUP ACTIVITIES:

Cleanup activities are being conducted for source materials and groundwater.

CLEANUP PRIORITY: The Director has designated this site as a Class IV

GA EPD DIRECTOR'S DETERMINATION REGARDING CORRECTIVE ACTION:

The Director has determined that this site requires corrective action.

REGULATED SUBSTANCES RELEASED, AND THREATS TO HUMAN HEALTH AND ENVIRONMENT POSED BY THE RELEASE:

This site has a known release of Vinyl chloride in groundwater at levels exceeding the reportable quantity. No human exposure via drinking water is suspected from this release. The nearest drinking water well is between 2 and 3 miles from the area affected by the release.

REGULATED SUBSTANCES:

Substance Name	GW	Soil	Substance Name	GW	Soil
1,1,1-Trichloroethane	<input checked="" type="checkbox"/>	<input type="checkbox"/>	1,1-Dichloroethane	<input checked="" type="checkbox"/>	<input type="checkbox"/>
1,1-Dichloroethene	<input checked="" type="checkbox"/>	<input type="checkbox"/>	Carbon disulfide	<input checked="" type="checkbox"/>	<input type="checkbox"/>
Cis-1,2-Dichloroethene	<input checked="" type="checkbox"/>	<input type="checkbox"/>	Dichlorodifluoromethane	<input checked="" type="checkbox"/>	<input type="checkbox"/>
Dichloromethane	<input checked="" type="checkbox"/>	<input type="checkbox"/>	Lead	<input checked="" type="checkbox"/>	<input type="checkbox"/>
Naphthalene	<input checked="" type="checkbox"/>	<input type="checkbox"/>	p-Dichlorobenzene	<input checked="" type="checkbox"/>	<input type="checkbox"/>
Tetrachloroethene	<input checked="" type="checkbox"/>	<input type="checkbox"/>	Trichloroethene	<input checked="" type="checkbox"/>	<input type="checkbox"/>
Vinyl chloride	<input checked="" type="checkbox"/>	<input type="checkbox"/>	Xylenes	<input checked="" type="checkbox"/>	<input type="checkbox"/>

**GEORGIA ENVIRONMENTAL PROTECTION DIVISION
HAZARDOUS SITE INVENTORY**

Site Number **10856**

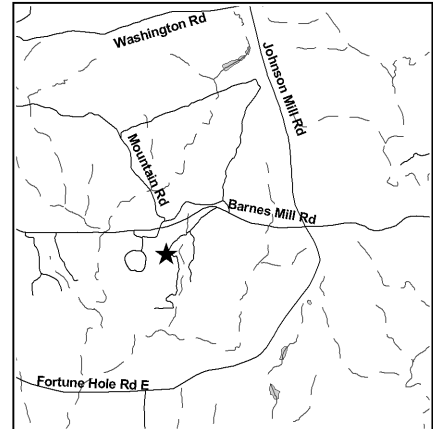
SITE NAME: Harris County Hamilton Road E MSWL
LOCATION: 4078 Barnes Mill Road
Hamilton, Harris County, GA 31811

Latitude 32° 44' 40" N Longitude 84° 48' 46" W

ACREAGE **PARCEL NUMBER** **DATE LISTED**
131.6 070 003 4/24/2007

LAST KNOWN PROPERTY OWNER:

Harris County
104 N. College Street / PO Box 365
Hamilton, GA 31811



STATUS OF CLEANUP ACTIVITIES:

Cleanup activities are being conducted for source materials and groundwater.

CLEANUP PRIORITY: The Director has designated this site as a Class IV

GA EPD DIRECTOR'S DETERMINATION REGARDING CORRECTIVE ACTION:

The Director has determined that this site requires corrective action.

REGULATED SUBSTANCES RELEASED, AND THREATS TO HUMAN HEALTH AND ENVIRONMENT POSED BY THE RELEASE:

This site has a known release of Dichloromethane in groundwater at levels exceeding the reportable quantity. No human exposure via drinking water is suspected from this release. The nearest drinking water well is less than 0.5 miles from the area affected by the release.

REGULATED SUBSTANCES:

Substance Name	GW	Soil	Substance Name	GW	Soil
1,1-Dichloroethane	<input checked="" type="checkbox"/>	<input type="checkbox"/>	Benzene	<input checked="" type="checkbox"/>	<input type="checkbox"/>
Cis-1,2-Dichloroethene	<input checked="" type="checkbox"/>	<input type="checkbox"/>	Dichloromethane	<input checked="" type="checkbox"/>	<input type="checkbox"/>
Mercury	<input checked="" type="checkbox"/>	<input type="checkbox"/>	Methyl chloride	<input checked="" type="checkbox"/>	<input type="checkbox"/>
p-Dichlorobenzene	<input checked="" type="checkbox"/>	<input type="checkbox"/>	Tetrachloroethene	<input checked="" type="checkbox"/>	<input type="checkbox"/>
Trichloroethene	<input checked="" type="checkbox"/>	<input type="checkbox"/>	Xylenes	<input checked="" type="checkbox"/>	<input type="checkbox"/>

**GEORGIA ENVIRONMENTAL PROTECTION DIVISION
HAZARDOUS SITE INVENTORY**

Site Number **10857**

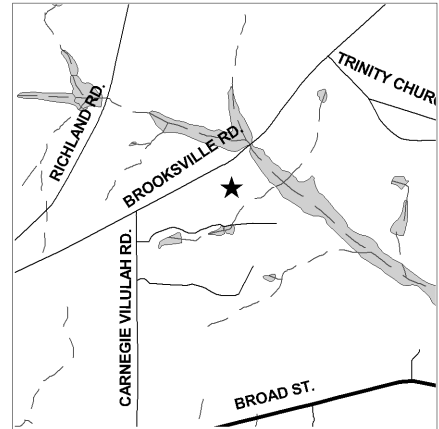
SITE NAME: Randolph County Brooksville Road Ph 1 MSWL
LOCATION: 2122 District Line Road
 Cuthbert, Randolph County, GA 38940

Latitude 31° 47' 46" N Longitude 84° 45' 2" W

ACREAGE 311 **PARCEL NUMBER** 052 002 **DATE LISTED** 4/24/2007

LAST KNOWN PROPERTY OWNER:

Randolph County
 PO Box 221
 Cuthbert, GA 31740-0221



STATUS OF CLEANUP ACTIVITIES:

Cleanup activities are being conducted for source materials and groundwater.

CLEANUP PRIORITY: The Director has designated this site as a Class IV

GA EPD DIRECTOR'S DETERMINATION REGARDING CORRECTIVE ACTION:

The Director has determined that this site requires corrective action.

REGULATED SUBSTANCES RELEASED, AND THREATS TO HUMAN HEALTH AND ENVIRONMENT POSED BY THE RELEASE:

This site has a known release of Mercury in groundwater at levels exceeding the reportable quantity. No human exposure via drinking water is suspected from this release. The nearest drinking water well is less than 0.5 miles from the area affected by the release.

REGULATED SUBSTANCES:

Substance Name	GW	Soil	Substance Name	GW	Soil
Arsenic	<input checked="" type="checkbox"/>	<input type="checkbox"/>	Barium	<input checked="" type="checkbox"/>	<input type="checkbox"/>
Chlorobenzene	<input checked="" type="checkbox"/>	<input type="checkbox"/>	Cis-1,2-Dichloroethene	<input checked="" type="checkbox"/>	<input type="checkbox"/>
Lead	<input checked="" type="checkbox"/>	<input type="checkbox"/>	Mercury	<input checked="" type="checkbox"/>	<input type="checkbox"/>
Nickel	<input checked="" type="checkbox"/>	<input type="checkbox"/>	p-Dichlorobenzene	<input checked="" type="checkbox"/>	<input type="checkbox"/>
Zinc	<input checked="" type="checkbox"/>	<input type="checkbox"/>			

**GEORGIA ENVIRONMENTAL PROTECTION DIVISION
HAZARDOUS SITE INVENTORY**

Site Number **10858**

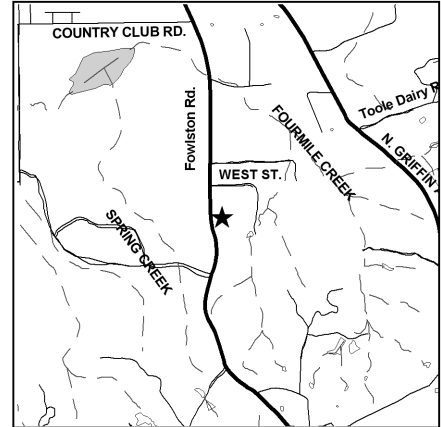
SITE NAME: Decatur County SR 309 MSWL
LOCATION: SR 309 (West Street and Fowlston Road)
Bainbridge, Decatur County, GA 31717

Latitude 30° 50' 13" N Longitude 84° 34' 04" W

ACREAGE **PARCEL NUMBER** **DATE LISTED**
83.27 00910 - 018 - A00 4/24/2007

LAST KNOWN PROPERTY OWNER:

Decatur County Commissioners Office
PO Box 726
Bainbridge, GA 39818



STATUS OF CLEANUP ACTIVITIES:

Cleanup activities are being conducted for source materials and groundwater.

CLEANUP PRIORITY: The Director has designated this site as a Class IV

GA EPD DIRECTOR'S DETERMINATION REGARDING CORRECTIVE ACTION:

The Director has determined that this site requires corrective action.

REGULATED SUBSTANCES RELEASED, AND THREATS TO HUMAN HEALTH AND ENVIRONMENT POSED BY THE RELEASE:

This site has a known release of Arsenic in groundwater at levels exceeding the reportable quantity. No human exposure via drinking water is suspected from this release. The nearest drinking water well is between 0.5 and 1 miles from the area affected by the release.

REGULATED SUBSTANCES:

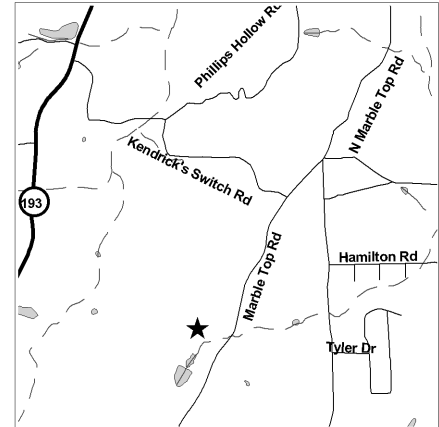
Substance Name	GW	Soil	Substance Name	GW	Soil
1,1-Dichloroethane	<input checked="" type="checkbox"/>	<input type="checkbox"/>	Arsenic	<input checked="" type="checkbox"/>	<input type="checkbox"/>
Barium	<input checked="" type="checkbox"/>	<input type="checkbox"/>	Benzene	<input checked="" type="checkbox"/>	<input type="checkbox"/>
Cis-1,2-Dichloroethene	<input checked="" type="checkbox"/>	<input type="checkbox"/>	Mercury	<input checked="" type="checkbox"/>	<input type="checkbox"/>

**GEORGIA ENVIRONMENTAL PROTECTION DIVISION
HAZARDOUS SITE INVENTORY**

Site Number **10859**

SITE NAME: Walker County Marble Top Road MSWL
LOCATION: 5120 Marble Top Road
Chickamauga, Walker County, GA 30707

Latitude 34° 50' 07" N Longitude 85° 21' 54" W



ACREAGE	PARCEL NUMBER	DATE LISTED
68	0271-044	4/27/2007
1	0263-007	4/24/2007
34	0263-009	4/24/2007
3	0263-008	4/24/2007

LAST KNOWN PROPERTY OWNER:

Walker County
101 South Duke Street, Annex 2, PO Box 445
LaFayette, GA 30728-0445

STATUS OF CLEANUP ACTIVITIES:

Cleanup activities are being conducted for source materials and groundwater.

CLEANUP PRIORITY: The Director has designated this site as a Class IV

GA EPD DIRECTOR'S DETERMINATION REGARDING CORRECTIVE ACTION:

The Director has determined that this site requires corrective action.

REGULATED SUBSTANCES RELEASED, AND THREATS TO HUMAN HEALTH AND ENVIRONMENT POSED BY THE RELEASE:

This site has a known release of Arsenic in groundwater at levels exceeding the reportable quantity. No human exposure via drinking water is suspected from this release. The nearest drinking water well is between 1 and 2 miles from the area affected by the release.

REGULATED SUBSTANCES:

Substance Name	GW	Soil	Substance Name	GW	Soil
1,1-Dichloroethane	<input checked="" type="checkbox"/>	<input type="checkbox"/>	1,1-Dichloroethene	<input checked="" type="checkbox"/>	<input type="checkbox"/>
Acetone	<input checked="" type="checkbox"/>	<input type="checkbox"/>	Arsenic	<input checked="" type="checkbox"/>	<input type="checkbox"/>
Barium	<input checked="" type="checkbox"/>	<input type="checkbox"/>	Benzene	<input checked="" type="checkbox"/>	<input type="checkbox"/>
Beryllium	<input checked="" type="checkbox"/>	<input type="checkbox"/>	Chlorobenzene	<input checked="" type="checkbox"/>	<input type="checkbox"/>
Chromium	<input checked="" type="checkbox"/>	<input type="checkbox"/>	Cis-1,2-Dichloroethene	<input checked="" type="checkbox"/>	<input type="checkbox"/>
Copper	<input checked="" type="checkbox"/>	<input type="checkbox"/>	Dichlorobenzene, N.O.S.	<input checked="" type="checkbox"/>	<input type="checkbox"/>
Lead	<input checked="" type="checkbox"/>	<input type="checkbox"/>	Mercury	<input checked="" type="checkbox"/>	<input type="checkbox"/>
Nickel	<input checked="" type="checkbox"/>	<input type="checkbox"/>	p-Dichlorobenzene	<input checked="" type="checkbox"/>	<input type="checkbox"/>
Thallium	<input checked="" type="checkbox"/>	<input type="checkbox"/>	Trichloroethene	<input checked="" type="checkbox"/>	<input type="checkbox"/>
Zinc	<input checked="" type="checkbox"/>	<input type="checkbox"/>			

**GEORGIA ENVIRONMENTAL PROTECTION DIVISION
HAZARDOUS SITE INVENTORY**

Site Number **10860**

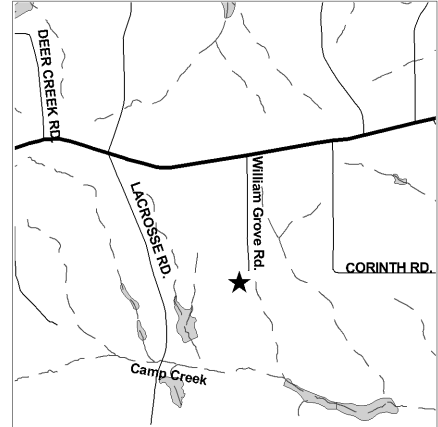
SITE NAME: Schley County CR 65 MSWL
LOCATION: 594 William Grove Road (CR 65)
Ellaville, Schley County, GA 31806

Latitude 32° 14' 53" N Longitude 84° 13' 50" W

ACREAGE 84 **PARCEL NUMBER** 3629-081-0002 **DATE LISTED** 4/24/2007

LAST KNOWN PROPERTY OWNER:

Schley County Board of Commissioners
PO Box 352
Ellaville, GA 31806-0352



STATUS OF CLEANUP ACTIVITIES:

Clean up activities are being conducted for source materials and groundwater.

CLEANUP PRIORITY: The Director has designated this site as a Class IV

GA EPD DIRECTOR'S DETERMINATION REGARDING CORRECTIVE ACTION:

The Director has determined that this site requires corrective action.

REGULATED SUBSTANCES RELEASED, AND THREATS TO HUMAN HEALTH AND ENVIRONMENT POSED BY THE RELEASE:

This site has a known release of Vinyl chloride in groundwater at levels exceeding the reportable quantity. No human exposure via drinking water is suspected from this release. The nearest drinking water well is between 1 and 2 miles from the area affected by the release.

REGULATED SUBSTANCES:

Substance Name	GW	Soil	Substance Name	GW	Soil
1,1-Dichloroethane	<input checked="" type="checkbox"/>	<input type="checkbox"/>	2,4-Dichlorophenoxyacetic acid, salts and esters	<input checked="" type="checkbox"/>	<input type="checkbox"/>
Arsenic	<input checked="" type="checkbox"/>	<input type="checkbox"/>	Benzene	<input checked="" type="checkbox"/>	<input type="checkbox"/>
Chlorobenzene	<input checked="" type="checkbox"/>	<input type="checkbox"/>	Cis-1,2-Dichloroethene	<input checked="" type="checkbox"/>	<input type="checkbox"/>
Dichloromethane	<input checked="" type="checkbox"/>	<input type="checkbox"/>	Mercury	<input checked="" type="checkbox"/>	<input type="checkbox"/>
Thallium	<input checked="" type="checkbox"/>	<input type="checkbox"/>	Trichlorofluoromethane	<input checked="" type="checkbox"/>	<input type="checkbox"/>
Vinyl chloride	<input checked="" type="checkbox"/>	<input type="checkbox"/>	Xylenes	<input checked="" type="checkbox"/>	<input type="checkbox"/>

**GEORGIA ENVIRONMENTAL PROTECTION DIVISION
HAZARDOUS SITE INVENTORY**

Site Number **10863**

SITE NAME: Paper Mill Road Undeveloped Tract
LOCATION: Paper Mill Road and Springlake Road
Lawrenceville, Gwinnett County, GA 30045

Latitude 33° 57' 9" N Longitude 83° 57' 46" W

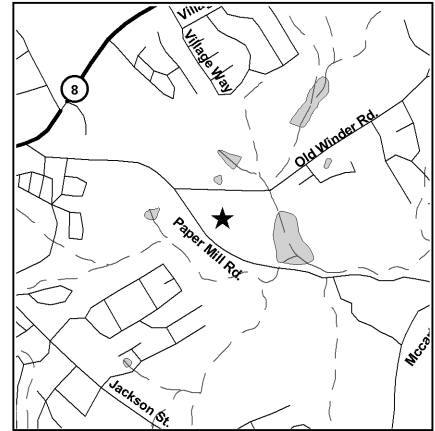
ACREAGE	PARCEL NUMBER	DATE LISTED
9.78	R5180 455	3/26/2007
7.13	R5180 454	3/26/2007

LAST KNOWN PROPERTY OWNER:

City of Lawrenceville
P.O. Box 2200
Lawrenceville, GA 30046-2200

Jose Gonzalez-Morales & Wanda Isolina Sanchez-Mendez
300 Paper Mill Rd
Lawrenceville, GA 30046-2318

Betty R. Wilson & Elana Watson-Matthews
448 Springlake Rd.
Lawrenceville, GA 30046-5026



STATUS OF CLEANUP ACTIVITIES:

Hazardous Site Response Act cleanup levels have been met for source materials and groundwater through institutional and engineering controls to eliminate or reduce present and future threats to human health and the environment.

CLEANUP PRIORITY: The Director has designated this site as a Class II

GA EPD DIRECTOR'S DETERMINATION REGARDING CORRECTIVE ACTION:

Pending

REGULATED SUBSTANCES RELEASED, AND THREATS TO HUMAN HEALTH AND ENVIRONMENT POSED BY THE RELEASE:

This site has a known release of Lead in groundwater at levels exceeding the reportable quantity. No human exposure via drinking water is suspected from this release. The nearest drinking water well is between 0.5 and 1 miles from the area affected by the release.

This site has a known release of Lead in soil at levels exceeding the reportable quantity. This site has unlimited access. The nearest resident individual is less than 300 feet from the area affected by the release.

REGULATED SUBSTANCES:

Substance Name	GW	Soil	Substance Name	GW	Soil
2,4-Dimethylphenol	<input type="checkbox"/>	<input checked="" type="checkbox"/>	Arsenic	<input checked="" type="checkbox"/>	<input checked="" type="checkbox"/>
Barium	<input checked="" type="checkbox"/>	<input checked="" type="checkbox"/>	Benzene	<input type="checkbox"/>	<input checked="" type="checkbox"/>
bis(2-Ethylhexyl) phthalate	<input checked="" type="checkbox"/>	<input checked="" type="checkbox"/>	Chlorobenzene	<input type="checkbox"/>	<input checked="" type="checkbox"/>
Chromium	<input checked="" type="checkbox"/>	<input checked="" type="checkbox"/>	Cumene	<input type="checkbox"/>	<input checked="" type="checkbox"/>
Dibutyl phthalate	<input checked="" type="checkbox"/>	<input type="checkbox"/>	Dicamba	<input type="checkbox"/>	<input checked="" type="checkbox"/>
Dichlorodifluoromethane	<input type="checkbox"/>	<input checked="" type="checkbox"/>	Ethylbenzene	<input type="checkbox"/>	<input checked="" type="checkbox"/>
Lead	<input checked="" type="checkbox"/>	<input checked="" type="checkbox"/>	Mercury	<input type="checkbox"/>	<input checked="" type="checkbox"/>
Methyl ethyl ketone	<input type="checkbox"/>	<input checked="" type="checkbox"/>	Naphthalene	<input checked="" type="checkbox"/>	<input checked="" type="checkbox"/>
o-Cresol	<input type="checkbox"/>	<input checked="" type="checkbox"/>	PCBs	<input type="checkbox"/>	<input checked="" type="checkbox"/>
p-Dichlorobenzene	<input type="checkbox"/>	<input checked="" type="checkbox"/>	Pentachlorophenol	<input type="checkbox"/>	<input checked="" type="checkbox"/>
p-Nitrophenol	<input type="checkbox"/>	<input checked="" type="checkbox"/>	Tetrachloroethene	<input type="checkbox"/>	<input checked="" type="checkbox"/>
Toluene	<input type="checkbox"/>	<input checked="" type="checkbox"/>	Trichlorofluoromethane	<input type="checkbox"/>	<input checked="" type="checkbox"/>
Xylenes	<input type="checkbox"/>	<input checked="" type="checkbox"/>			

**GEORGIA ENVIRONMENTAL PROTECTION DIVISION
HAZARDOUS SITE INVENTORY**

Site Number **10867**

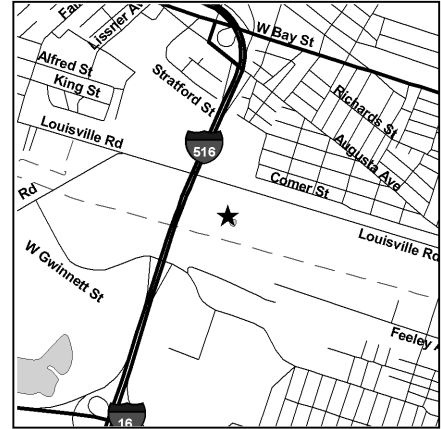
SITE NAME: Coastal Concrete, Inc.
LOCATION: 2337 Louisville Road
Savannah, Chatham County, GA 31415

Latitude 32° 04' 55" N Longitude 81° 07' 40" W

ACREAGE 4.923 **PARCEL NUMBER** 2-0599-01-010 **DATE LISTED** 7/27/2007

LAST KNOWN PROPERTY OWNER:

Royal Transportation Services, Inc.
10800 South River Dr., NW
Miami, FL 33178



STATUS OF CLEANUP ACTIVITIES:

Cleanup activities are being conducted for source materials, soil, and groundwater.

CLEANUP PRIORITY: The Director has designated this site as a Class V

GA EPD DIRECTOR'S DETERMINATION REGARDING CORRECTIVE ACTION:

The Director has determined that this site requires corrective action.

REGULATED SUBSTANCES RELEASED, AND THREATS TO HUMAN HEALTH AND ENVIRONMENT POSED BY THE RELEASE:

This site has a known release of Vinyl chloride in groundwater at levels exceeding the reportable quantity. No human exposure via drinking water is suspected from this release. The nearest drinking water well is less than 0.5 miles from the area affected by the release.

REGULATED SUBSTANCES:

Substance Name	GW	Soil	Substance Name	GW	Soil
1,1-Dichloroethene	<input checked="" type="checkbox"/>	<input type="checkbox"/>	Acenaphthene	<input type="checkbox"/>	<input checked="" type="checkbox"/>
Acenaphthylene	<input type="checkbox"/>	<input checked="" type="checkbox"/>	Acetone	<input type="checkbox"/>	<input checked="" type="checkbox"/>
Anthracene	<input type="checkbox"/>	<input checked="" type="checkbox"/>	Benzo(a)anthracene	<input type="checkbox"/>	<input checked="" type="checkbox"/>
Benzo(a)pyrene	<input type="checkbox"/>	<input checked="" type="checkbox"/>	Benzo(b)fluoranthene	<input type="checkbox"/>	<input checked="" type="checkbox"/>
Benzo(ghi)perylene	<input type="checkbox"/>	<input checked="" type="checkbox"/>	Benzo(k)fluoranthene	<input type="checkbox"/>	<input checked="" type="checkbox"/>
Chrysene	<input type="checkbox"/>	<input checked="" type="checkbox"/>	Cis-1,2-Dichloroethene	<input checked="" type="checkbox"/>	<input type="checkbox"/>
Cumene	<input type="checkbox"/>	<input checked="" type="checkbox"/>	Dibenzo(a,h)anthracene	<input type="checkbox"/>	<input checked="" type="checkbox"/>
Fluoranthene	<input type="checkbox"/>	<input checked="" type="checkbox"/>	Fluorene	<input type="checkbox"/>	<input checked="" type="checkbox"/>
Indeno(1,2,3-cd)pyrene	<input type="checkbox"/>	<input checked="" type="checkbox"/>	Naphthalene	<input checked="" type="checkbox"/>	<input checked="" type="checkbox"/>
Phenanthrene	<input type="checkbox"/>	<input checked="" type="checkbox"/>	Pyrene	<input type="checkbox"/>	<input checked="" type="checkbox"/>
trans-1,2-Dichloroethene	<input checked="" type="checkbox"/>	<input type="checkbox"/>	Trichloroethene	<input checked="" type="checkbox"/>	<input type="checkbox"/>
Vinyl chloride	<input checked="" type="checkbox"/>	<input checked="" type="checkbox"/>			

**GEORGIA ENVIRONMENTAL PROTECTION DIVISION
HAZARDOUS SITE INVENTORY**

Site Number **10869**

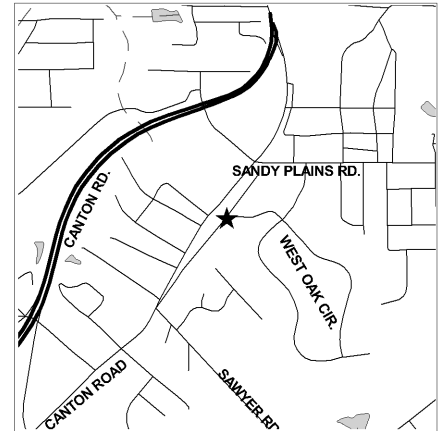
SITE NAME: Kemira Chemicals, Inc. Marietta Facility
LOCATION: 1654 West Oak Drive
 Marietta, Cobb County, GA 30062

Latitude 33° 59' 32" N Longitude 84° 31' 41" W

ACREAGE 3.7 **PARCEL NUMBER** 16080400170 **DATE LISTED** 8/22/2007

LAST KNOWN PROPERTY OWNER:

Kemira Water Solutions, Inc.
 200 Galleria Parkway, Suite 1500
 Atlanta, GA 30339



STATUS OF CLEANUP ACTIVITIES:

Cleanup activities are being conducted for source materials, soil, and groundwater.

CLEANUP PRIORITY: The Director has designated this site as a Class II

GA EPD DIRECTOR'S DETERMINATION REGARDING CORRECTIVE ACTION:

Pending

REGULATED SUBSTANCES RELEASED, AND THREATS TO HUMAN HEALTH AND ENVIRONMENT POSED BY THE RELEASE:

This site has a known release of Lindane in groundwater at levels exceeding the reportable quantity. No human exposure via drinking water is suspected from this release. The nearest drinking water well is between 0.5 and 1 miles from the area affected by the release.

This site has a known release of Lindane in soil at levels exceeding the reportable quantity. This site has limited access. The nearest resident individual is between 301 and 1000 feet from the area affected by the release.

REGULATED SUBSTANCES:

Substance Name	GW	Soil	Substance Name	GW	Soil
1,1-Dichloroethane	<input checked="" type="checkbox"/>	<input type="checkbox"/>	2,4,5-Trichlorophenol	<input checked="" type="checkbox"/>	<input type="checkbox"/>
2,4-Dichlorophenol	<input checked="" type="checkbox"/>	<input type="checkbox"/>	Acetone	<input checked="" type="checkbox"/>	<input type="checkbox"/>
Arsenic	<input checked="" type="checkbox"/>	<input checked="" type="checkbox"/>	Barium	<input checked="" type="checkbox"/>	<input type="checkbox"/>
Benzene	<input checked="" type="checkbox"/>	<input type="checkbox"/>	Bromoform	<input checked="" type="checkbox"/>	<input type="checkbox"/>
Carbon disulfide	<input checked="" type="checkbox"/>	<input checked="" type="checkbox"/>	Chlorobenzene	<input checked="" type="checkbox"/>	<input type="checkbox"/>
Chloroform	<input checked="" type="checkbox"/>	<input type="checkbox"/>	Chromium	<input checked="" type="checkbox"/>	<input type="checkbox"/>
DDD	<input checked="" type="checkbox"/>	<input type="checkbox"/>	delta-Benzenehexachloride	<input checked="" type="checkbox"/>	<input checked="" type="checkbox"/>
Dibromochloromethane	<input checked="" type="checkbox"/>	<input type="checkbox"/>	Dichloromethane	<input checked="" type="checkbox"/>	<input type="checkbox"/>
Endosulfan (alpha)	<input checked="" type="checkbox"/>	<input type="checkbox"/>	Ethylbenzene	<input checked="" type="checkbox"/>	<input type="checkbox"/>
Ethylenethiourea	<input checked="" type="checkbox"/>	<input type="checkbox"/>	Lead	<input checked="" type="checkbox"/>	<input type="checkbox"/>
Lindane	<input checked="" type="checkbox"/>	<input checked="" type="checkbox"/>	Methyl ethyl ketone	<input checked="" type="checkbox"/>	<input type="checkbox"/>
Pentachlorophenol	<input checked="" type="checkbox"/>	<input checked="" type="checkbox"/>	Selenium	<input checked="" type="checkbox"/>	<input checked="" type="checkbox"/>
Tetrachloroethene	<input checked="" type="checkbox"/>	<input type="checkbox"/>	Toluene	<input checked="" type="checkbox"/>	<input type="checkbox"/>
Trichloroethene	<input checked="" type="checkbox"/>	<input type="checkbox"/>	Vinyl chloride	<input checked="" type="checkbox"/>	<input type="checkbox"/>
Xylenes	<input checked="" type="checkbox"/>	<input type="checkbox"/>			

**GEORGIA ENVIRONMENTAL PROTECTION DIVISION
HAZARDOUS SITE INVENTORY**

Site Number **10872**

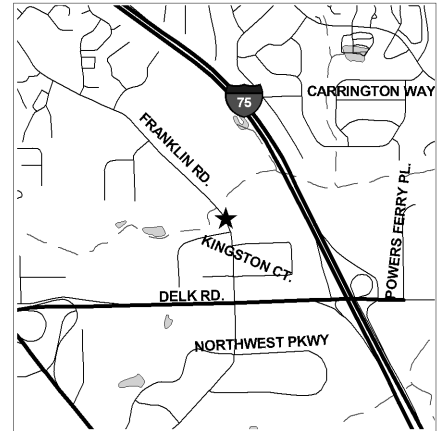
SITE NAME: Hock's One Hour Martinizing-Embassy Cleaners
LOCATION: 1045 Franklin Gateway
 Marietta, Cobb County, GA 30067

Latitude 33° 55' 37" N Longitude 84° 29' 31" W

ACREAGE **PARCEL NUMBER** **DATE LISTED**
 0.3872 17072600040 7/17/2008

LAST KNOWN PROPERTY OWNER:

Fortus Investment, LLC
 862 Anderson Drive SW, Unit S1
 Clayton, GA 30525



STATUS OF CLEANUP ACTIVITIES:

Although directed to by EPD, identified responsible parties are not currently performing the required investigation and/or cleanup under the Hazardous Site Response Act for source materials, soil, and groundwater. Enforcement is pending.

CLEANUP PRIORITY: The Director has designated this site as a Class II

GA EPD DIRECTOR'S DETERMINATION REGARDING CORRECTIVE ACTION:

Pending

REGULATED SUBSTANCES RELEASED, AND THREATS TO HUMAN HEALTH AND ENVIRONMENT POSED BY THE RELEASE:

This site has a suspected release of Vinyl chloride in soil at levels exceeding the reportable quantity. This site has unlimited access. The nearest resident individual is less than 300 feet from the area affected by the release.

REGULATED SUBSTANCES:

Substance Name	GW	Soil	Substance Name	GW	Soil
Cis-1,2-Dichloroethene	<input checked="" type="checkbox"/>	<input type="checkbox"/>	Tetrachloroethene	<input checked="" type="checkbox"/>	<input checked="" type="checkbox"/>
trans-1,2-Dichloroethene	<input checked="" type="checkbox"/>	<input type="checkbox"/>	Trichloroethene	<input checked="" type="checkbox"/>	<input type="checkbox"/>
Vinyl chloride	<input checked="" type="checkbox"/>	<input checked="" type="checkbox"/>			

**GEORGIA ENVIRONMENTAL PROTECTION DIVISION
HAZARDOUS SITE INVENTORY**

Site Number **10874**

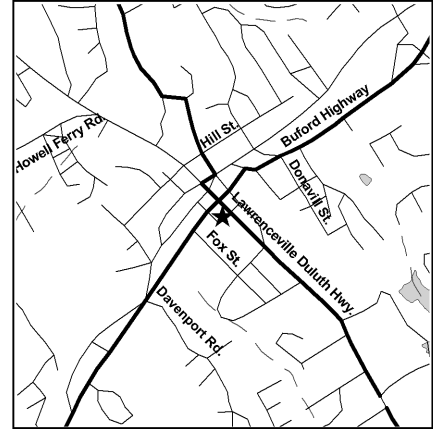
SITE NAME: Proctor Square Cleaners
LOCATION: 3090 Buford Highway
 Duluth, Gwinnett County, GA 30096

Latitude 34° 00' 03" N Longitude 84° 08' 34" W

ACREAGE **PARCEL NUMBER** **DATE LISTED**
 8.1 R6293 123 9/7/2007

LAST KNOWN PROPERTY OWNER:

USPA District at Duluth LLC
 3465 Duluth Hwy 120
 Duluth, GA 30096



STATUS OF CLEANUP ACTIVITIES:

Hazardous Site Response Act cleanup levels have been met for source materials and soil. Although directed to by EPD, identified responsible parties are not currently performing the required investigation and/or cleanup under the Hazardous Site Response Act for groundwater. Enforcement is pending.

CLEANUP PRIORITY: The Director has designated this site as a Class II

GA EPD DIRECTOR'S DETERMINATION REGARDING CORRECTIVE ACTION:

Pending

REGULATED SUBSTANCES RELEASED, AND THREATS TO HUMAN HEALTH AND ENVIRONMENT POSED BY THE RELEASE:

This site has a known release of Tetrachloroethene in groundwater at levels exceeding the reportable quantity. No human exposure via drinking water is suspected from this release. The nearest drinking water well is between 0.5 and 1 miles from the area affected by the release.

REGULATED SUBSTANCES:

Substance Name	GW	Soil	Substance Name	GW	Soil
Chloroform	<input checked="" type="checkbox"/>	<input type="checkbox"/>	Tetrachloroethene	<input checked="" type="checkbox"/>	<input checked="" type="checkbox"/>

**GEORGIA ENVIRONMENTAL PROTECTION DIVISION
HAZARDOUS SITE INVENTORY**

Site Number **10875**

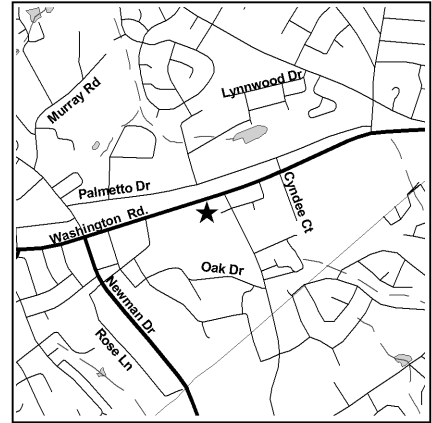
SITE NAME: Silverstein's Cleaners
LOCATION: 3818 Washington Road
Martinez, Columbia County, GA 30907

Latitude 33° 30' 43" N Longitude 82° 05' 17" W

ACREAGE 0.83 **PARCEL NUMBER** 078D046B **DATE LISTED** 10/5/2007

LAST KNOWN PROPERTY OWNER:

Edspen, LLC
512 Telfair St.
Augusta, GA 30901



EPD received notification of a release to the following property(s), and determined on the indicated date that the property should be sublisted as part of this site.

PARCEL NAME	ACREAGE	PARCEL NUMBER	DATE LISTED
McDonalds	1.214	078D126	10/5/2007

STATUS OF CLEANUP ACTIVITIES:

Although directed to by EPD, identified responsible parties are not currently performing the required investigation and/or cleanup under the Hazardous Site Response Act for source materials, soil, and groundwater. Enforcement is pending.

CLEANUP PRIORITY: The Director has designated this site as a Class II

GA EPD DIRECTOR'S DETERMINATION REGARDING CORRECTIVE ACTION:

Pending

REGULATED SUBSTANCES RELEASED, AND THREATS TO HUMAN HEALTH AND ENVIRONMENT POSED BY THE RELEASE:

This site has a known release of Tetrachloroethene in groundwater at levels exceeding the reportable quantity. No human exposure via drinking water is suspected from this release. The nearest drinking water well is between 0.5 and 1 miles from the area affected by the release.

REGULATED SUBSTANCES:

Substance Name	GW	Soil	Substance Name	GW	Soil
Benzene	<input checked="" type="checkbox"/>	<input type="checkbox"/>	Chloroform	<input checked="" type="checkbox"/>	<input type="checkbox"/>
Cumene	<input checked="" type="checkbox"/>	<input type="checkbox"/>	Cyclohexane	<input checked="" type="checkbox"/>	<input type="checkbox"/>
Ethylbenzene	<input checked="" type="checkbox"/>	<input type="checkbox"/>	Tetrachloroethene	<input checked="" type="checkbox"/>	<input checked="" type="checkbox"/>
Toluene	<input checked="" type="checkbox"/>	<input type="checkbox"/>	Xylenes	<input checked="" type="checkbox"/>	<input type="checkbox"/>

**GEORGIA ENVIRONMENTAL PROTECTION DIVISION
HAZARDOUS SITE INVENTORY**

Site Number **10876**

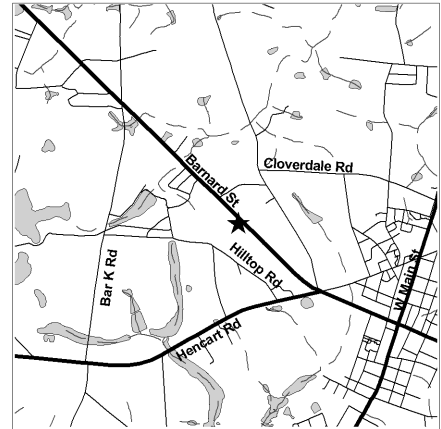
SITE NAME: Glennville Wood Preserving
LOCATION: 739 W. Barnard St. (State Hwy 23)
Glennville, Tattnall County, GA 30427

Latitude 31° 56' 48" N Longitude 81° 56' 53" W

ACREAGE 11.32 **PARCEL NUMBER** 099B 002 **DATE LISTED** 10/19/2007

LAST KNOWN PROPERTY OWNER:

Tattnall Co. Industrial Development Authority
P.O. Box 25
Reidsville, GA 30453



STATUS OF CLEANUP ACTIVITIES:

DATA IS INCOMPLETE - PLEASE CHECK!!!!!!!!!!

CLEANUP PRIORITY: The Director has designated this site as a Class I

GA EPD DIRECTOR'S DETERMINATION REGARDING CORRECTIVE ACTION:

The Director has determined that this site requires corrective action.

REGULATED SUBSTANCES RELEASED, AND THREATS TO HUMAN HEALTH AND ENVIRONMENT POSED BY THE RELEASE:

This site has a known release of Cumene in groundwater at levels exceeding the reportable quantity. No human exposure via drinking water is suspected from this release. The nearest drinking water well is less than 0.5 miles from the area affected by the release.

This site has a suspected release of Cumene in soil at levels exceeding the reportable quantity. This site has unlimited access. The nearest resident individual is less than 300 feet from the area affected by the release.

REGULATED SUBSTANCES:

Substance Name	GW	Soil	Substance Name	GW	Soil
2,4-Dichlorophenol	<input checked="" type="checkbox"/>	<input type="checkbox"/>	Acenaphthene	<input checked="" type="checkbox"/>	<input checked="" type="checkbox"/>
Acenaphthylene	<input checked="" type="checkbox"/>	<input type="checkbox"/>	Anthracene	<input checked="" type="checkbox"/>	<input checked="" type="checkbox"/>
Benzene	<input checked="" type="checkbox"/>	<input type="checkbox"/>	Benzidine	<input checked="" type="checkbox"/>	<input type="checkbox"/>
Benzo(a)anthracene	<input type="checkbox"/>	<input checked="" type="checkbox"/>	Benzo(a)pyrene	<input type="checkbox"/>	<input checked="" type="checkbox"/>
Benzo(b)fluoranthene	<input type="checkbox"/>	<input checked="" type="checkbox"/>	Benzo(ghi)perylene	<input type="checkbox"/>	<input checked="" type="checkbox"/>
Benzo(k)fluoranthene	<input type="checkbox"/>	<input checked="" type="checkbox"/>	Chrysene	<input type="checkbox"/>	<input checked="" type="checkbox"/>
Cumene	<input checked="" type="checkbox"/>	<input checked="" type="checkbox"/>	Ethylbenzene	<input checked="" type="checkbox"/>	<input type="checkbox"/>
Fluoranthene	<input checked="" type="checkbox"/>	<input checked="" type="checkbox"/>	Fluorene	<input checked="" type="checkbox"/>	<input checked="" type="checkbox"/>
Indeno(1,2,3-cd)pyrene	<input type="checkbox"/>	<input checked="" type="checkbox"/>	Naphthalene	<input checked="" type="checkbox"/>	<input checked="" type="checkbox"/>
Phenanthrene	<input checked="" type="checkbox"/>	<input checked="" type="checkbox"/>	Pyrene	<input checked="" type="checkbox"/>	<input checked="" type="checkbox"/>
Toluene	<input checked="" type="checkbox"/>	<input type="checkbox"/>	Xylenes	<input checked="" type="checkbox"/>	<input type="checkbox"/>

**GEORGIA ENVIRONMENTAL PROTECTION DIVISION
HAZARDOUS SITE INVENTORY**

Site Number **10880**

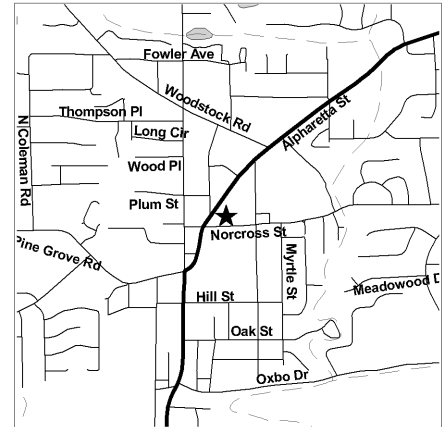
SITE NAME: Dry Cleaning Depot
LOCATION: 1073 Alpharetta Street
Roswell, Fulton County, GA 30075

Latitude 34° 01' 40" N Longitude 84° 21' 28" W

ACREAGE **PARCEL NUMBER** **DATE LISTED**
0.3306 12-1902-0412-049-1 11/5/2007

LAST KNOWN PROPERTY OWNER:

KIC Management, LLC
2270 Evergreen Lane
Lawrenceville, GA 30043



EPD received notification of a release to the following property(s), and determined on the indicated date that the property should be sublisted as part of this site.

PARCEL NAME	ACREAGE	PARCEL NUMBER	DATE LISTED
Frazier Street Apartments	5.17	12 200404260359	1/31/2008

STATUS OF CLEANUP ACTIVITIES:

Although directed to by EPD, identified responsible parties are not currently performing the required investigation and/or cleanup under the Hazardous Site Response Act for source materials, soil, and groundwater. Enforcement is pending.

CLEANUP PRIORITY: The Director has designated this site as a Class V

GA EPD DIRECTOR'S DETERMINATION REGARDING CORRECTIVE ACTION:

The Director has determined that this site requires corrective action.

REGULATED SUBSTANCES RELEASED, AND THREATS TO HUMAN HEALTH AND ENVIRONMENT POSED BY THE RELEASE:

This site has a known release of Tetrachloroethene in soil at levels exceeding the reportable quantity. This site has unlimited access. The nearest resident individual is less than 300 feet from the area affected by the release.

REGULATED SUBSTANCES:

Substance Name	GW	Soil	Substance Name	GW	Soil
Tetrachloroethene	<input checked="" type="checkbox"/>	<input checked="" type="checkbox"/>			

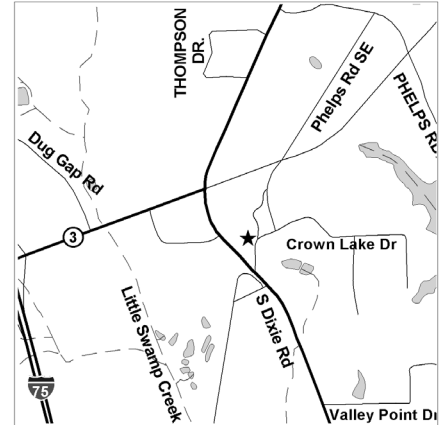
SITE NAME: W.F. Taylor Co. Inc.
LOCATION: 209 Crown Lake Dr SE
Dalton, Whitfield County, GA 30721

Latitude 34° 41' 19" N Longitude 84° 59' 22" W

ACREAGE 3.18 **PARCEL NUMBER** 13-065-04-000 **DATE LISTED** 12/4/2007

LAST KNOWN PROPERTY OWNER:

W.F. Taylor Co., Inc.
800 College Drive
Dalton, GA 30720



STATUS OF CLEANUP ACTIVITIES:

Investigations are being conducted to determine how much cleanup is necessary for source materials, soil, and groundwater.

CLEANUP PRIORITY: The Director has designated this site as a Class V

GA EPD DIRECTOR'S DETERMINATION REGARDING CORRECTIVE ACTION:

The Director has determined that this site requires corrective action.

REGULATED SUBSTANCES RELEASED, AND THREATS TO HUMAN HEALTH AND ENVIRONMENT POSED BY THE RELEASE:

This site has a known release of Vinyl chloride in groundwater at levels exceeding the reportable quantity. No human exposure via drinking water is suspected from this release. The nearest drinking water well is between 0.5 and 1 miles from the area affected by the release.

REGULATED SUBSTANCES:

Substance Name	GW	Soil	Substance Name	GW	Soil
1,1,1-Trichloroethane	<input checked="" type="checkbox"/>	<input type="checkbox"/>	1,1-Dichloroethane	<input checked="" type="checkbox"/>	<input type="checkbox"/>
1,1-Dichloroethene	<input checked="" type="checkbox"/>	<input type="checkbox"/>	1,2-Dichloroethane	<input checked="" type="checkbox"/>	<input type="checkbox"/>
Carbon tetrachloride	<input checked="" type="checkbox"/>	<input type="checkbox"/>	Chloroethane	<input checked="" type="checkbox"/>	<input type="checkbox"/>
Cis-1,2-Dichloroethene	<input checked="" type="checkbox"/>	<input type="checkbox"/>	Tetrachloroethene	<input checked="" type="checkbox"/>	<input type="checkbox"/>
Toluene	<input checked="" type="checkbox"/>	<input type="checkbox"/>	Trichloroethene	<input checked="" type="checkbox"/>	<input checked="" type="checkbox"/>
Vinyl chloride	<input checked="" type="checkbox"/>	<input checked="" type="checkbox"/>			

**GEORGIA ENVIRONMENTAL PROTECTION DIVISION
HAZARDOUS SITE INVENTORY**

Site Number **10884**

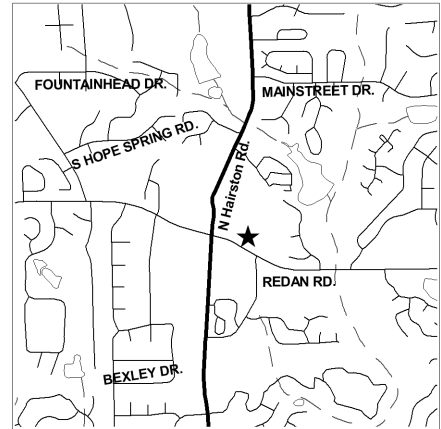
SITE NAME: JNV Investments Group (f.k.a Professional Cleaners)
LOCATION: 4800 Redan Road (a.k.a 4808 Redan Road)
 Stone Mountain, Dekalb County, GA 30088

Latitude 33° 45' 46" N Longitude 84° 11' 43" W

ACREAGE **PARCEL NUMBER** **DATE LISTED**
 7.58 15 224 03 005 12/13/2007

LAST KNOWN PROPERTY OWNER:

Redan Shops, LLC
 3985 Steve Reynolds Blvd., Suite L-101
 Norcross, GA 30093



STATUS OF CLEANUP ACTIVITIES:

Although directed to by EPD, identified responsible parties are not currently performing the required investigation and/or cleanup under the Hazardous Site Response Act for source materials, soil, and groundwater. Enforcement is pending.

CLEANUP PRIORITY: The Director has designated this site as a Class V

GA EPD DIRECTOR'S DETERMINATION REGARDING CORRECTIVE ACTION:

The Director has determined that this site requires corrective action.

REGULATED SUBSTANCES RELEASED, AND THREATS TO HUMAN HEALTH AND ENVIRONMENT POSED BY THE RELEASE:

This site has a known release of Tetrachloroethene in soil at levels exceeding the reportable quantity. This site has unlimited access. The nearest resident individual is less than 300 feet from the area affected by the release.

REGULATED SUBSTANCES:

Substance Name	GW	Soil	Substance Name	GW	Soil
Cis-1,2-Dichloroethene	<input checked="" type="checkbox"/>	<input checked="" type="checkbox"/>	Tetrachloroethene	<input checked="" type="checkbox"/>	<input checked="" type="checkbox"/>
Trichloroethene	<input checked="" type="checkbox"/>	<input checked="" type="checkbox"/>	Vinyl chloride	<input checked="" type="checkbox"/>	<input type="checkbox"/>

GEORGIA ENVIRONMENTAL PROTECTION DIVISION
HAZARDOUS SITE INVENTORY

Site Number 10885

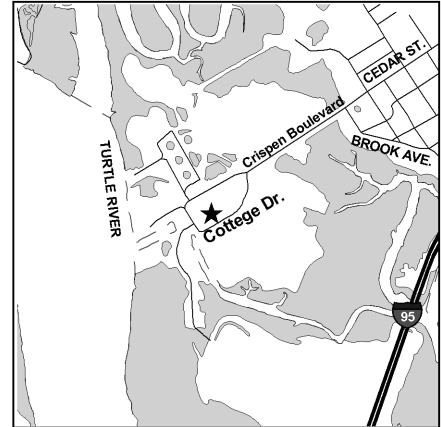
SITE NAME: Plant McManus Substation
LOCATION: 1 Crispen Boulevard
Brunswick, Glynn County, GA 31543

Latitude 31° 12' 46" N Longitude 81° 32' 42" W

ACREAGE 2.5 **PARCEL NUMBER** 03-06321 **DATE LISTED** 4/21/2008

LAST KNOWN PROPERTY OWNER:

Georgia Power Company
241 Ralph McGill Blvd, NE
Atlanta, Georgia 30308



STATUS OF CLEANUP ACTIVITIES:

Cleanup activities are being conducted for source materials, soil, and groundwater.

CLEANUP PRIORITY: The Director has designated this site as a Class II

GA EPD DIRECTOR'S DETERMINATION REGARDING CORRECTIVE ACTION:

Pending

REGULATED SUBSTANCES RELEASED, AND THREATS TO HUMAN HEALTH AND ENVIRONMENT POSED BY THE RELEASE:

This site has a known release of Arsenic in groundwater at levels exceeding the reportable quantity. No human exposure via drinking water is suspected from this release. The nearest drinking water well is less than 0.5 miles from the area affected by the release.

REGULATED SUBSTANCES:

Substance Name	GW	Soil	Substance Name	GW	Soil
Arsenic	<input checked="" type="checkbox"/>	<input checked="" type="checkbox"/>	Barium	<input checked="" type="checkbox"/>	<input type="checkbox"/>

**GEORGIA ENVIRONMENTAL PROTECTION DIVISION
HAZARDOUS SITE INVENTORY**

Site Number **10889**

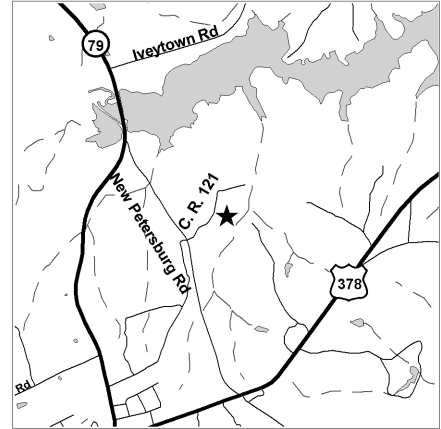
SITE NAME: Lincoln County - CR 121-Prater Landfill
LOCATION: CR 121
 Lincoln, Lincoln County, GA 30817

Latitude 33° 49' 21" N Longitude 82° 27' 48" W

ACREAGE **PARCEL NUMBER** **DATE LISTED**
 23.88 37-067 4/18/2008

LAST KNOWN PROPERTY OWNER:

Lincoln County c/o Board of Commisioners
 210 Humphrey St. - PO Box 340
 Lincoln, GA 30817



STATUS OF CLEANUP ACTIVITIES:

Cleanup activities are being conducted for source materials and groundwater.

CLEANUP PRIORITY: The Director has designated this site as a Class IV

GA EPD DIRECTOR'S DETERMINATION REGARDING CORRECTIVE ACTION:

The Director has determined that this site requires corrective action.

REGULATED SUBSTANCES RELEASED, AND THREATS TO HUMAN HEALTH AND ENVIRONMENT POSED BY THE RELEASE:

This site has a known release of Benzene in groundwater at levels exceeding the reportable quantity. No human exposure via drinking water is suspected from this release. The nearest drinking water well is less than 0.5 miles from the area affected by the release.

REGULATED SUBSTANCES:

Substance Name	GW	Soil	Substance Name	GW	Soil
1,1-Dichloroethane	<input checked="" type="checkbox"/>	<input type="checkbox"/>	1,2,4-Trichlorobenzene	<input checked="" type="checkbox"/>	<input type="checkbox"/>
Acetone	<input checked="" type="checkbox"/>	<input type="checkbox"/>	Arsenic	<input checked="" type="checkbox"/>	<input type="checkbox"/>
Barium	<input checked="" type="checkbox"/>	<input type="checkbox"/>	Benzene	<input checked="" type="checkbox"/>	<input type="checkbox"/>
Chromium	<input checked="" type="checkbox"/>	<input type="checkbox"/>	Cis-1,2-Dichloroethene	<input checked="" type="checkbox"/>	<input type="checkbox"/>
Dichloromethane	<input checked="" type="checkbox"/>	<input type="checkbox"/>	m-Cresol	<input checked="" type="checkbox"/>	<input type="checkbox"/>
p-Cresol	<input checked="" type="checkbox"/>	<input type="checkbox"/>	Zinc	<input checked="" type="checkbox"/>	<input type="checkbox"/>

**GEORGIA ENVIRONMENTAL PROTECTION DIVISION
HAZARDOUS SITE INVENTORY**

Site Number **10890**

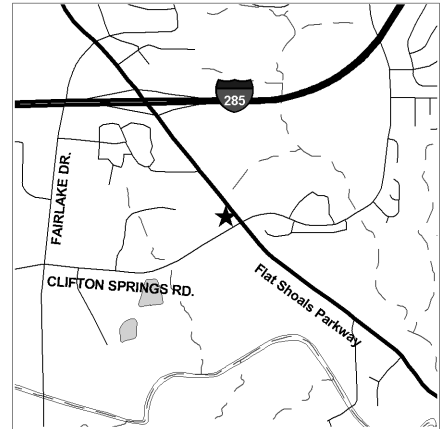
SITE NAME: B&L Discount Auto
LOCATION: 3796 Flat Shoals Parkway
Decatur, DeKalb County, GA 30034

Latitude 33° 41' 34" N Longitude 84° 15' 39" W

ACREAGE 0.47 **PARCEL NUMBER** 15 089 02 005 **DATE LISTED** 4/25/2008

LAST KNOWN PROPERTY OWNER:

Pedro & Carlos Ramirez
6262 Old Dixie Hwy
Jonesboro, GA 30236



EPD received notification of a release to the following property(s), and determined on the indicated date that the property should be sublisted as part of this site.

PARCEL NAME	ACREAGE	PARCEL NUMBER	DATE LISTED
Parkway Plaza	0.61	15 089 02 006	4/25/2008

STATUS OF CLEANUP ACTIVITIES:

Although directed to by EPD, identified responsible parties are not currently performing the required investigation and/or cleanup under the Hazardous Site Response Act for source materials, soil, and groundwater. Enforcement is pending.

CLEANUP PRIORITY: The Director has designated this site as a Class V

GA EPD DIRECTOR'S DETERMINATION REGARDING CORRECTIVE ACTION:

The Director has determined that this site requires corrective action.

REGULATED SUBSTANCES RELEASED, AND THREATS TO HUMAN HEALTH AND ENVIRONMENT POSED BY THE RELEASE:

This site has a known release of Tetrachloroethene in soil at levels exceeding the reportable quantity. This site has unlimited access. The nearest resident individual is less than 300 feet from the area affected by the release.

REGULATED SUBSTANCES:

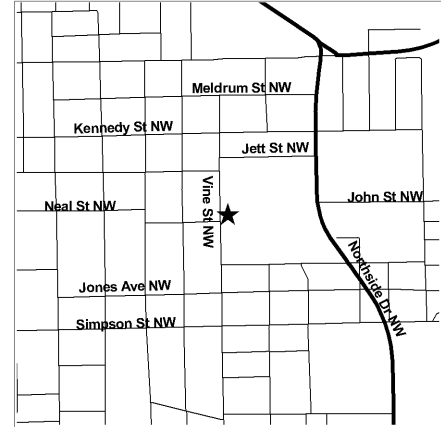
Substance Name	GW	Soil	Substance Name	GW	Soil
Benzo(a)anthracene	<input type="checkbox"/>	<input checked="" type="checkbox"/>	Benzo(a)pyrene	<input type="checkbox"/>	<input checked="" type="checkbox"/>
Benzo(ghi)perylene	<input type="checkbox"/>	<input checked="" type="checkbox"/>	Benzo(k)fluoranthene	<input type="checkbox"/>	<input checked="" type="checkbox"/>
Chrysene	<input type="checkbox"/>	<input checked="" type="checkbox"/>	Cis-1,2-Dichloroethene	<input type="checkbox"/>	<input checked="" type="checkbox"/>
Ethylbenzene	<input type="checkbox"/>	<input checked="" type="checkbox"/>	Fluoranthene	<input type="checkbox"/>	<input checked="" type="checkbox"/>
Naphthalene	<input type="checkbox"/>	<input checked="" type="checkbox"/>	Phenanthrene	<input type="checkbox"/>	<input checked="" type="checkbox"/>
Pyrene	<input type="checkbox"/>	<input checked="" type="checkbox"/>	Tetrachloroethene	<input type="checkbox"/>	<input checked="" type="checkbox"/>
trans-1,2-Dichloroethene	<input type="checkbox"/>	<input checked="" type="checkbox"/>	Trichloroethene	<input type="checkbox"/>	<input checked="" type="checkbox"/>
Xylenes	<input type="checkbox"/>	<input checked="" type="checkbox"/>			

**GEORGIA ENVIRONMENTAL PROTECTION DIVISION
HAZARDOUS SITE INVENTORY**

Site Number **10891**

SITE NAME: 431 Vine Street (assoc. with Westside Lead NPL Site)
LOCATION: 431 Vine Street
 Atlanta, Fulton County, GA 30313

Latitude 33° 45' 59" N Longitude 84° 24' 26" W



ACREAGE	PARCEL NUMBER	DATE LISTED
0.241	14-0082-0005-058-5	6/19/2008
0.241	14-0082-0005-059-3	6/19/2008
0.55	14-0082-0005-057-7	6/19/2008

LAST KNOWN PROPERTY OWNER:

Jaycee Atlanta Development, LLC
 c/o Shonia Pittman Roach Registered Agent
 1100 Peachtree Street, Suite 950
 Atlanta, GA 30309

STATUS OF CLEANUP ACTIVITIES:

Although directed to by EPD, identified responsible parties are not currently performing the required investigation and/or cleanup under the Hazardous Site Response Act for source materials, soil, and groundwater. Enforcement is pending.

CLEANUP PRIORITY: The Director has designated this site as a Class II

GA EPD DIRECTOR'S DETERMINATION REGARDING CORRECTIVE ACTION:

Pending

REGULATED SUBSTANCES RELEASED, AND THREATS TO HUMAN HEALTH AND ENVIRONMENT POSED BY THE RELEASE:

This site has a known release of Lead in soil at levels exceeding the reportable quantity. This site has unlimited access. The nearest resident individual is less than 300 feet from the area affected by the release.

REGULATED SUBSTANCES:

Substance Name	GW	Soil	Substance Name	GW	Soil
Barium	<input type="checkbox"/>	<input checked="" type="checkbox"/>	Cumene	<input checked="" type="checkbox"/>	<input type="checkbox"/>
Cyclohexane	<input checked="" type="checkbox"/>	<input type="checkbox"/>	Lead	<input checked="" type="checkbox"/>	<input checked="" type="checkbox"/>

**GEORGIA ENVIRONMENTAL PROTECTION DIVISION
HAZARDOUS SITE INVENTORY**

Site Number **10893**

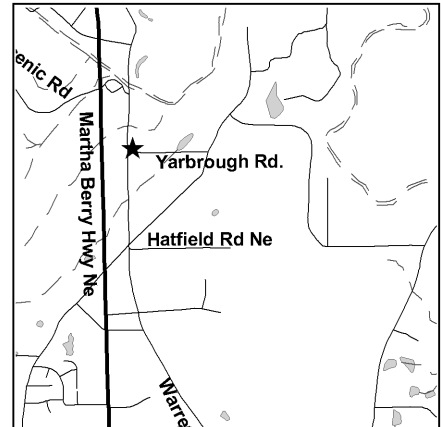
SITE NAME: Best Manufacturing Company, Armuchee Div
LOCATION: 29 Yarbrough Bend Rd NE
Rome, Floyd County, GA 30165

Latitude 34° 21' 51" N Longitude 85° 10' 09" W

ACREAGE	PARCEL NUMBER	DATE LISTED
59.4	J09Z015	8/26/2008
14.62	J10X001	8/26/2008

LAST KNOWN PROPERTY OWNER:

E. H. Toole
4249 Old Dalton Rd NE
Rome, GA 30165



STATUS OF CLEANUP ACTIVITIES:

Hazardous Site Response Act cleanup levels have been met for source materials and soil. Cleanup activities are being conducted for groundwater.

CLEANUP PRIORITY: The Director has designated this site as a Class V

GA EPD DIRECTOR'S DETERMINATION REGARDING CORRECTIVE ACTION:

The Director has determined that this site requires corrective action.

REGULATED SUBSTANCES RELEASED, AND THREATS TO HUMAN HEALTH AND ENVIRONMENT POSED BY THE RELEASE:

This site has a known release of Vinyl Chloride in groundwater at levels exceeding the reportable quantity. No human exposure via drinking water is suspected from this release. The nearest drinking water well is between 0.5 and 1 miles from the area affected by the release.

REGULATED SUBSTANCES:

Substance Name	GW	Soil	Substance Name	GW	Soil
1,1-Dichloroethane	<input checked="" type="checkbox"/>	<input type="checkbox"/>	1,1-Dichloroethene	<input checked="" type="checkbox"/>	<input type="checkbox"/>
Benzene	<input checked="" type="checkbox"/>	<input type="checkbox"/>	Chloroethane	<input checked="" type="checkbox"/>	<input type="checkbox"/>
Cumene	<input checked="" type="checkbox"/>	<input type="checkbox"/>	Ethylbenzene	<input checked="" type="checkbox"/>	<input type="checkbox"/>
Methyl ethyl ketone	<input checked="" type="checkbox"/>	<input type="checkbox"/>	N-Nitrosodiphenylamine	<input checked="" type="checkbox"/>	<input type="checkbox"/>
Tetrachloroethene	<input checked="" type="checkbox"/>	<input type="checkbox"/>	Toluene	<input checked="" type="checkbox"/>	<input type="checkbox"/>
trans-1,2-Dichloroethene	<input checked="" type="checkbox"/>	<input type="checkbox"/>	Trichloroethene	<input checked="" type="checkbox"/>	<input type="checkbox"/>
Vinyl chloride	<input checked="" type="checkbox"/>	<input checked="" type="checkbox"/>	Xylenes	<input checked="" type="checkbox"/>	<input type="checkbox"/>

SITE NAME: City of Waycross Blackwell Road Landfill
LOCATION: 1501 Blackwell Street
Waycross, Ware County, GA 31501

Latitude 31° 11' 42" N Longitude 82° 20' 53" W

ACREAGE **PARCEL NUMBER** **DATE LISTED**
28.4 WA 194A 009 12/31/2008

LAST KNOWN PROPERTY OWNER:

City of Waycross
P.O. Box 99
Waycross, Georgia 31502



STATUS OF CLEANUP ACTIVITIES:

Cleanup activities are being conducted for source materials and groundwater.

CLEANUP PRIORITY: The Director has designated this site as a Class IV

GA EPD DIRECTOR'S DETERMINATION REGARDING CORRECTIVE ACTION:

The Director has determined that this site requires corrective action.

REGULATED SUBSTANCES RELEASED, AND THREATS TO HUMAN HEALTH AND ENVIRONMENT POSED BY THE RELEASE:

This site has a known release of Arsenic in groundwater at levels exceeding the reportable quantity. No human exposure via drinking water is suspected from this release. The nearest drinking water well is between 1 and 2 miles from the area affected by the release.

REGULATED SUBSTANCES:

Substance Name	GW	Soil	Substance Name	GW	Soil
Arsenic	<input checked="" type="checkbox"/>	<input type="checkbox"/>	Barium	<input checked="" type="checkbox"/>	<input type="checkbox"/>
Chlorobenzene	<input checked="" type="checkbox"/>	<input type="checkbox"/>	Dichlorodifluoromethane	<input checked="" type="checkbox"/>	<input type="checkbox"/>
Zinc	<input checked="" type="checkbox"/>	<input type="checkbox"/>			

**GEORGIA ENVIRONMENTAL PROTECTION DIVISION
HAZARDOUS SITE INVENTORY**

Site Number **10897**

SITE NAME: Rita's Dry Cleaners
LOCATION: 1382 Dresden Drive, NE
Atlanta, DeKalb County, GA 30319

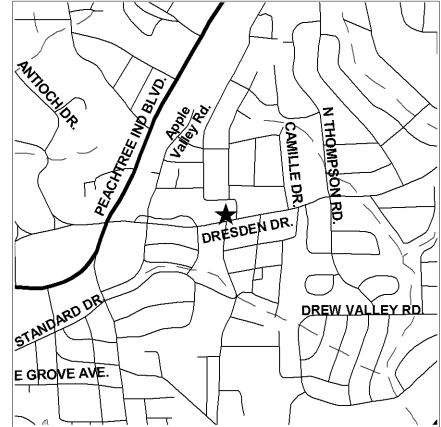
Latitude 33° 51' 39" N Longitude 84° 19' 57" W

ACREAGE **PARCEL NUMBER** **DATE LISTED**
0.25 18 238 01 018 1/20/2009

LAST KNOWN PROPERTY OWNER:

Green Meadows, Ext, LLC c/o Mr. John Ladson
3399 Peachtree Road Suite 600
Atlanta, GA 30326

City of Brookhaven Public Facilities
4362 Peachtree Rd. NE
Brookhaven, GA 30319



STATUS OF CLEANUP ACTIVITIES:

Although directed to by EPD, identified responsible parties are not currently performing the required investigation and/or cleanup under the Hazardous Site Response Act for source materials, soil, and groundwater. Enforcement is pending.

CLEANUP PRIORITY: The Director has designated this site as a Class II

GA EPD DIRECTOR'S DETERMINATION REGARDING CORRECTIVE ACTION:

Pending

REGULATED SUBSTANCES RELEASED, AND THREATS TO HUMAN HEALTH AND ENVIRONMENT POSED BY THE RELEASE:

This site has a known release of Tetrachloroethene in soil at levels exceeding the reportable quantity. This site has unlimited access. The nearest resident individual is less than 300 feet from the area affected by the release.

REGULATED SUBSTANCES:

Substance Name	GW	Soil	Substance Name	GW	Soil
Tetrachloroethene	<input checked="" type="checkbox"/>	<input checked="" type="checkbox"/>	Trichloroethene	<input checked="" type="checkbox"/>	<input type="checkbox"/>

**GEORGIA ENVIRONMENTAL PROTECTION DIVISION
HAZARDOUS SITE INVENTORY**

Site Number **10900**

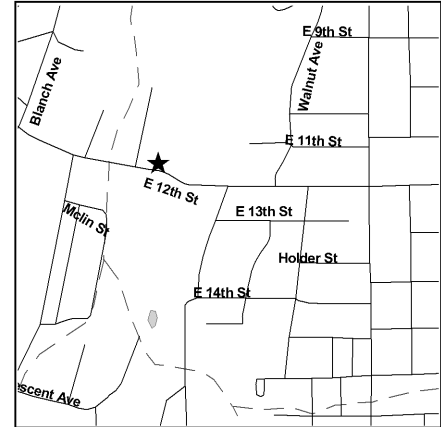
SITE NAME: Spears Mattress Company
LOCATION: 103 East 12th Street
Rome, Floyd County, GA 30161

Latitude 34° 14' 19" N Longitude 85° 10' 25" W

ACREAGE 3.61 **PARCEL NUMBER** J14L 069 **DATE LISTED** 8/18/2009

LAST KNOWN PROPERTY OWNER:

Larry C. Martin
201 Broad Street, Suite 200
Rome, Georgia 30161



STATUS OF CLEANUP ACTIVITIES:

Investigations are being conducted to determine how much cleanup is necessary for source materials, soil, and groundwater.

CLEANUP PRIORITY: The Director has designated this site as a Class II

GA EPD DIRECTOR'S DETERMINATION REGARDING CORRECTIVE ACTION:

Pending

REGULATED SUBSTANCES RELEASED, AND THREATS TO HUMAN HEALTH AND ENVIRONMENT POSED BY THE RELEASE:

This site has a known release of Lead in groundwater at levels exceeding the reportable quantity. No human exposure via drinking water is suspected from this release. The nearest drinking water well is between 1 and 2 miles from the area affected by the release.

This site has a known release of Lead in soil at levels exceeding the reportable quantity. This site has unlimited access. The nearest resident individual is less than 300 feet from the area affected by the release.

REGULATED SUBSTANCES:

Substance Name	GW	Soil	Substance Name	GW	Soil
Acetone	<input type="checkbox"/>	<input checked="" type="checkbox"/>	Anthracene	<input type="checkbox"/>	<input checked="" type="checkbox"/>
Arsenic	<input checked="" type="checkbox"/>	<input checked="" type="checkbox"/>	Barium	<input checked="" type="checkbox"/>	<input checked="" type="checkbox"/>
Benzo(a)anthracene	<input type="checkbox"/>	<input checked="" type="checkbox"/>	Benzo(a)pyrene	<input type="checkbox"/>	<input checked="" type="checkbox"/>
Benzo(b)fluoranthene	<input type="checkbox"/>	<input checked="" type="checkbox"/>	Benzo(ghi)perylene	<input type="checkbox"/>	<input checked="" type="checkbox"/>
Benzo(k)fluoranthene	<input type="checkbox"/>	<input checked="" type="checkbox"/>	Cadmium	<input checked="" type="checkbox"/>	<input checked="" type="checkbox"/>
Chromium	<input checked="" type="checkbox"/>	<input checked="" type="checkbox"/>	Chrysene	<input checked="" type="checkbox"/>	<input checked="" type="checkbox"/>
Cyclohexane	<input type="checkbox"/>	<input checked="" type="checkbox"/>	Fluoranthene	<input type="checkbox"/>	<input checked="" type="checkbox"/>
Indeno(1,2,3-cd)pyrene	<input type="checkbox"/>	<input checked="" type="checkbox"/>	Lead	<input checked="" type="checkbox"/>	<input checked="" type="checkbox"/>
Mercury	<input checked="" type="checkbox"/>	<input checked="" type="checkbox"/>	Phenanthrene	<input type="checkbox"/>	<input checked="" type="checkbox"/>
Pyrene	<input type="checkbox"/>	<input checked="" type="checkbox"/>	Toluene	<input type="checkbox"/>	<input checked="" type="checkbox"/>

**GEORGIA ENVIRONMENTAL PROTECTION DIVISION
HAZARDOUS SITE INVENTORY**

Site Number **10901**

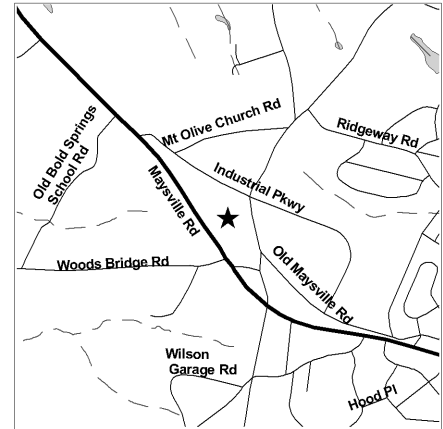
SITE NAME: Roper Pump Company
LOCATION: 3475 Old Maysville Road
Commerce, Jackson County, GA 30529

Latitude 34° 12' 53" N Longitude 83° 28' 57" W

ACREAGE **PARCEL NUMBER** **DATE LISTED**
9.35 034 032 11/23/2009

LAST KNOWN PROPERTY OWNER:

Roper Industries, Inc.
P.O. Box 269
Commerce, GA 30529



STATUS OF CLEANUP ACTIVITIES:

Cleanup activities are being conducted for source materials, soil, and groundwater.

CLEANUP PRIORITY: The Director has designated this site as a Class V

GA EPD DIRECTOR'S DETERMINATION REGARDING CORRECTIVE ACTION:

The Director has determined that this site requires corrective action.

REGULATED SUBSTANCES RELEASED, AND THREATS TO HUMAN HEALTH AND ENVIRONMENT POSED BY THE RELEASE:

This site has a known release of 1,1,2-trichloroethane in groundwater at levels exceeding the reportable quantity. No human exposure via drinking water is suspected from this release. The nearest drinking water well is less than 0.5 miles from the area affected by the release.

This site has a known release of 1,1,2-trichloroethane in soil at levels exceeding the reportable quantity. This site has unlimited access. The nearest resident individual is less than 300 feet from the area affected by the release.

REGULATED SUBSTANCES:

Substance Name	GW	Soil	Substance Name	GW	Soil
1,1,2,2-Tetrachloroethane	<input checked="" type="checkbox"/>	<input checked="" type="checkbox"/>	1,1,2-Trichloroethane	<input checked="" type="checkbox"/>	<input checked="" type="checkbox"/>
1,1-Dichloroethene	<input checked="" type="checkbox"/>	<input type="checkbox"/>	Arsenic	<input type="checkbox"/>	<input checked="" type="checkbox"/>
Barium	<input type="checkbox"/>	<input checked="" type="checkbox"/>	Benzene	<input checked="" type="checkbox"/>	<input type="checkbox"/>
Chloroform	<input checked="" type="checkbox"/>	<input type="checkbox"/>	Chromium	<input type="checkbox"/>	<input checked="" type="checkbox"/>
Cis-1,2-Dichloroethene	<input checked="" type="checkbox"/>	<input checked="" type="checkbox"/>	Lead	<input type="checkbox"/>	<input checked="" type="checkbox"/>
Mercury	<input type="checkbox"/>	<input checked="" type="checkbox"/>	Methyl ethyl ketone	<input checked="" type="checkbox"/>	<input type="checkbox"/>
Tetrachloroethene	<input checked="" type="checkbox"/>	<input checked="" type="checkbox"/>	trans-1,2-Dichloroethene	<input checked="" type="checkbox"/>	<input type="checkbox"/>
Trichloroethene	<input checked="" type="checkbox"/>	<input checked="" type="checkbox"/>			

**GEORGIA ENVIRONMENTAL PROTECTION DIVISION
HAZARDOUS SITE INVENTORY**

Site Number **10902**

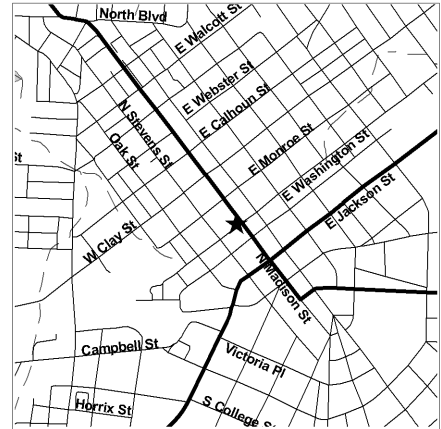
SITE NAME: Rose City Cleaners (Former)
LOCATION: 301 N. Broad Street
Thomasville, Thomas County, GA 31792

Latitude 30° 50' 20" N Longitude 83° 58' 58" W

ACREAGE **PARCEL NUMBER** **DATE LISTED**
1 005 006 004 11/10/2009

LAST KNOWN PROPERTY OWNER:

Thomasville National Bank
301 N. Broad Street
Thomasville, Georgia 31792



EPD received notification of a release to the following property(s), and determined on the indicated date that the property should be sublisted as part of this site.

PARCEL NAME	ACREAGE	PARCEL NUMBER	DATE LISTED
Thomas County Court House	3.97	005 005 015	11/9/2009

STATUS OF CLEANUP ACTIVITIES:

Cleanup activities are being conducted for source materials, soil, and groundwater.

CLEANUP PRIORITY: The Director has designated this site as a Class V

GA EPD DIRECTOR'S DETERMINATION REGARDING CORRECTIVE ACTION:

The Director has determined that this site requires corrective action.

REGULATED SUBSTANCES RELEASED, AND THREATS TO HUMAN HEALTH AND ENVIRONMENT POSED BY THE RELEASE:

This site has a known release of Tetrachloroethene in groundwater at levels exceeding the reportable quantity. No human exposure via drinking water is suspected from this release. The nearest drinking water well is less than 0.5 miles from the area affected by the release.

REGULATED SUBSTANCES:

Substance Name	GW	Soil	Substance Name	GW	Soil
Benzene	<input checked="" type="checkbox"/>	<input type="checkbox"/>	Cis-1,2-Dichloroethene	<input checked="" type="checkbox"/>	<input type="checkbox"/>
Cyclohexane	<input checked="" type="checkbox"/>	<input checked="" type="checkbox"/>	Ethylbenzene	<input checked="" type="checkbox"/>	<input type="checkbox"/>
Tetrachloroethene	<input checked="" type="checkbox"/>	<input checked="" type="checkbox"/>	Toluene	<input checked="" type="checkbox"/>	<input checked="" type="checkbox"/>
Trichloroethene	<input checked="" type="checkbox"/>	<input type="checkbox"/>	Vinyl chloride	<input checked="" type="checkbox"/>	<input type="checkbox"/>
Xylenes	<input checked="" type="checkbox"/>	<input checked="" type="checkbox"/>			

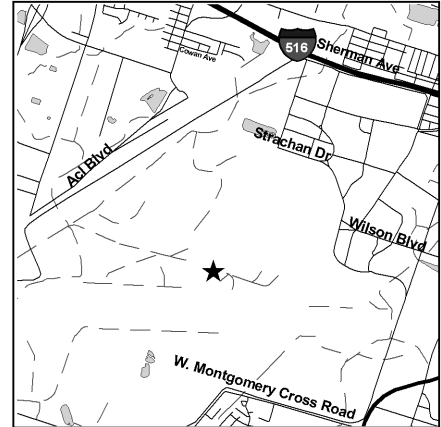
SITE NAME: Hunter Army Airfield-TCE Plume
LOCATION: 685 Horace Emmet Wilson Boulevard, Building 1201
Savannah, Chatham County, GA 31314

Latitude 32° 00' 52" N Longitude 81° 08' 39" W

ACREAGE 70 **PARCEL NUMBER** 2 - 01655 - 001 - 01 - 001 **DATE LISTED** 11/20/2009

LAST KNOWN PROPERTY OWNER:

U. S. Army - 3 D Infantry Division & Ft. Stewart
1550 Cochran Drive, Bldg. #1137
Ft. Stewart, GA 31314



STATUS OF CLEANUP ACTIVITIES:

Cleanup activities are being conducted for source materials, soil, and groundwater.

CLEANUP PRIORITY: The Director has designated this site as a Class II

GA EPD DIRECTOR'S DETERMINATION REGARDING CORRECTIVE ACTION:

Pending

REGULATED SUBSTANCES RELEASED, AND THREATS TO HUMAN HEALTH AND ENVIRONMENT POSED BY THE RELEASE:

This site has a known release of vinyl chloride in groundwater at levels exceeding the reportable quantity. No human exposure via drinking water is suspected from this release. The nearest drinking water well is between 1 and 2 miles from the area affected by the release.

REGULATED SUBSTANCES:

Substance Name	GW	Soil	Substance Name	GW	Soil
1,1,2,2-Tetrachloroethane	<input checked="" type="checkbox"/>	<input type="checkbox"/>	1,1-Dichloroethane	<input checked="" type="checkbox"/>	<input type="checkbox"/>
1,1-Dichloroethene	<input checked="" type="checkbox"/>	<input type="checkbox"/>	1,2-Dichloroethane	<input checked="" type="checkbox"/>	<input type="checkbox"/>
Acetone	<input checked="" type="checkbox"/>	<input checked="" type="checkbox"/>	Benzoic acid	<input checked="" type="checkbox"/>	<input type="checkbox"/>
Carbon disulfide	<input checked="" type="checkbox"/>	<input checked="" type="checkbox"/>	Chloroform	<input checked="" type="checkbox"/>	<input type="checkbox"/>
Cis-1,2-Dichloroethene	<input checked="" type="checkbox"/>	<input type="checkbox"/>	Dichloromethane	<input checked="" type="checkbox"/>	<input checked="" type="checkbox"/>
Methyl ethyl ketone	<input checked="" type="checkbox"/>	<input checked="" type="checkbox"/>	Methyl isobutyl ketone	<input checked="" type="checkbox"/>	<input type="checkbox"/>
Trichloroethene	<input checked="" type="checkbox"/>	<input checked="" type="checkbox"/>	Vinyl chloride	<input checked="" type="checkbox"/>	<input type="checkbox"/>

**GEORGIA ENVIRONMENTAL PROTECTION DIVISION
HAZARDOUS SITE INVENTORY**

Site Number **10904**

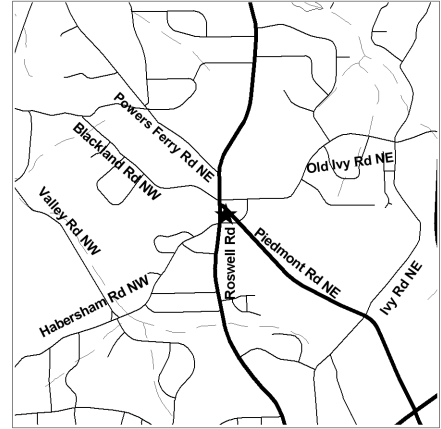
SITE NAME: Carriage Cleaners (Former)
LOCATION: 3617 Roswell Road
Atlanta, Fulton County, GA 30305

Latitude 33° 51' 13" N Longitude 84° 22' 56" W

ACREAGE 0.527 **PARCEL NUMBER** 17-0097-0001-071-8 **DATE LISTED** 4/5/2010

LAST KNOWN PROPERTY OWNER:

The Estate of Adele Smith Jennings c/o Charles A. Smith, Executor
5607 Glenridge Dr. NE, Ste 200
Atlanta, GA 30342



STATUS OF CLEANUP ACTIVITIES:

Investigations are being conducted to determine how much cleanup is necessary for source materials, soil, and groundwater.

CLEANUP PRIORITY: The Director has designated this site as a Class II

GA EPD DIRECTOR'S DETERMINATION REGARDING CORRECTIVE ACTION:

Pending

REGULATED SUBSTANCES RELEASED, AND THREATS TO HUMAN HEALTH AND ENVIRONMENT POSED BY THE RELEASE:

This site has a known release of tetrachloroethene in soil at levels exceeding the reportable quantity. This site has unlimited access. The nearest resident individual is less than 300 feet from the area affected by the release.

REGULATED SUBSTANCES:

Substance Name	GW	Soil	Substance Name	GW	Soil
Cis-1,2-Dichloroethene	<input checked="" type="checkbox"/>	<input type="checkbox"/>	Tetrachloroethene	<input checked="" type="checkbox"/>	<input checked="" type="checkbox"/>
trans-1,2-Dichloroethene	<input checked="" type="checkbox"/>	<input type="checkbox"/>	Trichloroethene	<input checked="" type="checkbox"/>	<input checked="" type="checkbox"/>
Vinyl chloride	<input checked="" type="checkbox"/>	<input type="checkbox"/>			

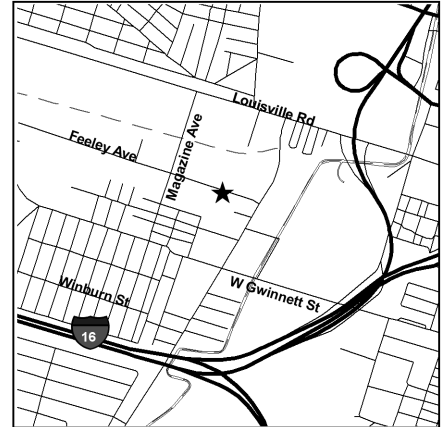
SITE NAME: CSXT Property on Feeley Avenue
LOCATION: Feeley Avenue between Magazine St. & Stiles Ave.
Savannah, Chatham County, GA 31415

Latitude 32° 04' 30" N Longitude 81° 06' 50" W

ACREAGE 2.86 **PARCEL NUMBER** 2-0047-14-001 **DATE LISTED** 3/25/2010

LAST KNOWN PROPERTY OWNER:

CSX Transportation, Inc.
500 Water St.
Jacksonville, Florida 32202



STATUS OF CLEANUP ACTIVITIES:

Investigations are being conducted to determine how much cleanup is necessary for source materials, soil, and groundwater.

CLEANUP PRIORITY: The Director has designated this site as a Class V

GA EPD DIRECTOR'S DETERMINATION REGARDING CORRECTIVE ACTION:

The Director has determined that this site requires corrective action.

REGULATED SUBSTANCES RELEASED, AND THREATS TO HUMAN HEALTH AND ENVIRONMENT POSED BY THE RELEASE:

This site has a known release of Arsenic in groundwater at levels exceeding the reportable quantity. No human exposure via drinking water is suspected from this release. The nearest drinking water well is less than 0.5 miles from the area affected by the release.

This site has a known release of Arsenic in soil at levels exceeding the reportable quantity. This site has unlimited access. The nearest resident individual is less than 300 feet from the area affected by the release.

REGULATED SUBSTANCES:

Substance Name	GW	Soil	Substance Name	GW	Soil
Arsenic	<input checked="" type="checkbox"/>	<input checked="" type="checkbox"/>	Chromium	<input checked="" type="checkbox"/>	<input checked="" type="checkbox"/>
Copper	<input type="checkbox"/>	<input checked="" type="checkbox"/>	Lead	<input checked="" type="checkbox"/>	<input checked="" type="checkbox"/>

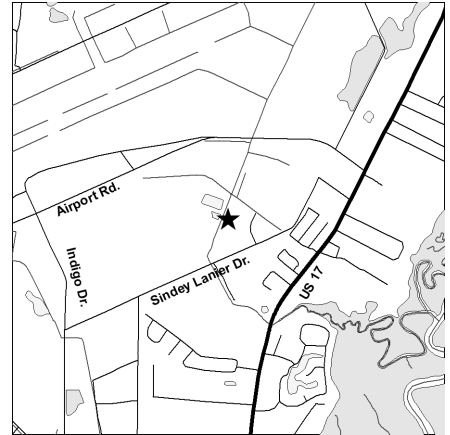
SITE NAME: Glynco Naval Air Station (Cotton Court Property)
LOCATION: Lot 28, Airport Road and Indigo Drive
Brunswick, Glynn County, GA 31525

Latitude 31° 15' 07" N Longitude 81° 27' 08" W

ACREAGE 11.499 **PARCEL NUMBER** 03-23408 **DATE LISTED** 5/12/2010

LAST KNOWN PROPERTY OWNER:

Brunswick and Glynn County Development Authority
1505 Richmond St.
Brunswick, Georgia 31520



STATUS OF CLEANUP ACTIVITIES:

Cleanup activities are being conducted for source materials, soil, and groundwater.

CLEANUP PRIORITY: The Director has designated this site as a Class II

GA EPD DIRECTOR'S DETERMINATION REGARDING CORRECTIVE ACTION:

Pending

REGULATED SUBSTANCES RELEASED, AND THREATS TO HUMAN HEALTH AND ENVIRONMENT POSED BY THE RELEASE:

This site has a known release of Benzene in groundwater at levels exceeding the reportable quantity. No human exposure via drinking water is suspected from this release. The nearest drinking water well is less than 0.5 miles from the area affected by the release.

REGULATED SUBSTANCES:

Substance Name	GW	Soil	Substance Name	GW	Soil
Benzene	<input checked="" type="checkbox"/>	<input checked="" type="checkbox"/>	Chlorobenzene	<input checked="" type="checkbox"/>	<input type="checkbox"/>
Cis-1,2-Dichloroethene	<input checked="" type="checkbox"/>	<input type="checkbox"/>	p-Dichlorobenzene	<input checked="" type="checkbox"/>	<input type="checkbox"/>

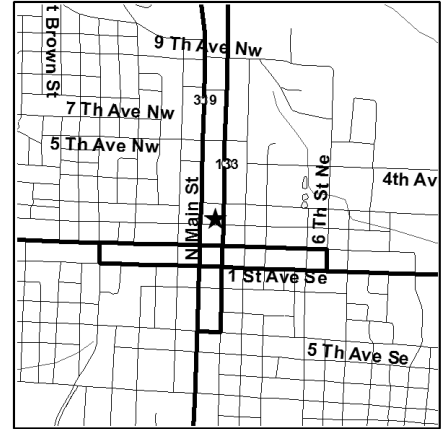
SITE NAME: 110 North Main Street
LOCATION: 110 North Main Street
Moultrie, Colquitt County, GA 31768

Latitude 31° 10' 53" N Longitude 83° 47' 19" W

ACREAGE 0.15 **PARCEL NUMBER** M024-144 **DATE LISTED** 7/16/2010

LAST KNOWN PROPERTY OWNER:

Melissa Green
300 N. Railroad Street
Norman Park, GA 31771



STATUS OF CLEANUP ACTIVITIES:

Investigations are being conducted to determine how much cleanup is necessary for source materials, soil, and groundwater.

CLEANUP PRIORITY: The Director has designated this site as a Class II

GA EPD DIRECTOR'S DETERMINATION REGARDING CORRECTIVE ACTION:

Pending

REGULATED SUBSTANCES RELEASED, AND THREATS TO HUMAN HEALTH AND ENVIRONMENT POSED BY THE RELEASE:

This site has a known release of Tetrachloroethene in groundwater at levels exceeding the reportable quantity. No human exposure via drinking water is suspected from this release. The nearest drinking water well is less than 0.5 miles from the area affected by the release.

REGULATED SUBSTANCES:

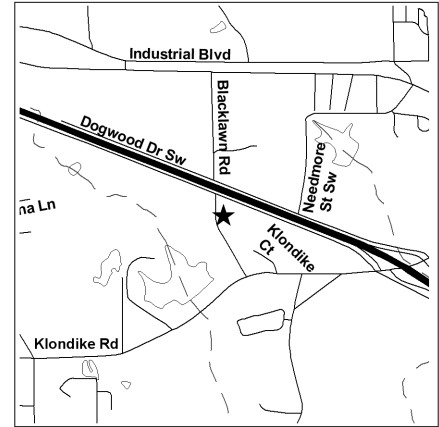
Substance Name	GW	Soil	Substance Name	GW	Soil
1,2-Dichloroethane	<input checked="" type="checkbox"/>	<input type="checkbox"/>	Cis-1,2-Dichloroethene	<input checked="" type="checkbox"/>	<input checked="" type="checkbox"/>
Tetrachloroethene	<input checked="" type="checkbox"/>	<input checked="" type="checkbox"/>	trans-1,2-Dichloroethene	<input checked="" type="checkbox"/>	<input type="checkbox"/>
Trichloroethene	<input checked="" type="checkbox"/>	<input checked="" type="checkbox"/>			

**GEORGIA ENVIRONMENTAL PROTECTION DIVISION
HAZARDOUS SITE INVENTORY**

Site Number **10911**

SITE NAME: DOT Sales and Supplies, Inc.
LOCATION: 880 and 884 Blacklawn Road
Conyers, Rockdale County, GA 30094

Latitude 33° 40' 02" N Longitude 84° 02' 22" W



ACREAGE	PARCEL NUMBER	DATE LISTED
1.04	043002013	9/3/2010
0.91	043002013A	9/3/2010

LAST KNOWN PROPERTY OWNER:

Charles E. Henson
P. O. Box 81370
Conyers, GA 39913

EPD received notification of a release to the following property(s), and determined on the indicated date that the property should be sublisted as part of this site.

PARCEL NAME	ACREAGE	PARCEL NUMBER	DATE LISTED
1540 Iris Dr	3	0430020004	11/29/2021
935 Blacklawn	1.56	0430030003	9/3/2010

STATUS OF CLEANUP ACTIVITIES:

Although directed to by EPD, identified responsible parties are not currently performing the required investigation and/or cleanup under the Hazardous Site Response Act for source materials, soil, and groundwater. Enforcement is pending.

CLEANUP PRIORITY: The Director has designated this site as a Class I

GA EPD DIRECTOR'S DETERMINATION REGARDING CORRECTIVE ACTION:

The Director has determined that this site requires corrective action.

REGULATED SUBSTANCES RELEASED, AND THREATS TO HUMAN HEALTH AND ENVIRONMENT POSED BY THE RELEASE:

This site has a known release of Tetrachloroethene in groundwater at levels exceeding the reportable quantity. This release has resulted in known human exposure greater than or equal to the MCL for Tetrachloroethene.

REGULATED SUBSTANCES:

Substance Name	GW	Soil	Substance Name	GW	Soil
Acetone	<input type="checkbox"/>	<input checked="" type="checkbox"/>	Chloroform	<input checked="" type="checkbox"/>	<input type="checkbox"/>
Cis-1,2-Dichloroethene	<input checked="" type="checkbox"/>	<input checked="" type="checkbox"/>	Tetrachloroethene	<input checked="" type="checkbox"/>	<input checked="" type="checkbox"/>
Toluene	<input checked="" type="checkbox"/>	<input type="checkbox"/>	Trichloroethene	<input checked="" type="checkbox"/>	<input checked="" type="checkbox"/>
Vinyl chloride	<input checked="" type="checkbox"/>	<input type="checkbox"/>			

GEORGIA ENVIRONMENTAL PROTECTION DIVISION
HAZARDOUS SITE INVENTORY

Site Number 10912

SITE NAME: Grantville Mill
LOCATION: 41 Industrial Way
Grantville, Coweta County, GA 30220

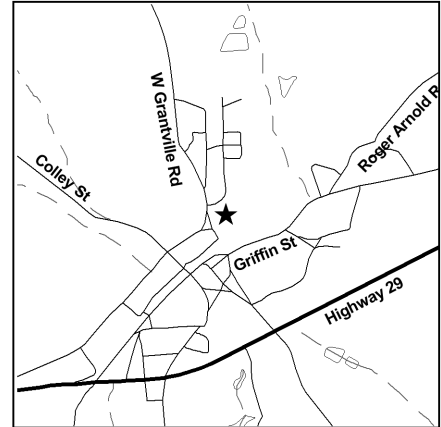
Latitude 33° 14' 15" N Longitude 84° 49' 54" W

ACREAGE	PARCEL NUMBER	DATE LISTED
13.48	G05 0008 008	8/31/2010
15.69	G05 0008 008A	8/31/2010

LAST KNOWN PROPERTY OWNER:

Capital City Bank
1301 Metropolitan Blvd.
Tallahassee, FL 32308

Breakaway Atlanta Partners, LLC
17 Executive Park Dr., Suite 480
Atlanta, GA 30329



STATUS OF CLEANUP ACTIVITIES:

Cleanup activities are being conducted for source materials, soil, and groundwater.

CLEANUP PRIORITY: The Director has designated this site as a Class V

GA EPD DIRECTOR'S DETERMINATION REGARDING CORRECTIVE ACTION:

The Director has determined that this site requires corrective action.

REGULATED SUBSTANCES RELEASED, AND THREATS TO HUMAN HEALTH AND ENVIRONMENT POSED BY THE RELEASE:

This site has a known release of Tetrachloroethene in groundwater at levels exceeding the reportable quantity. No human exposure via drinking water is suspected from this release. The nearest drinking water well is between 0.5 and 1 miles from the area affected by the release.

REGULATED SUBSTANCES:

Substance Name	GW	Soil	Substance Name	GW	Soil
Tetrachloroethene	<input checked="" type="checkbox"/>	<input type="checkbox"/>			

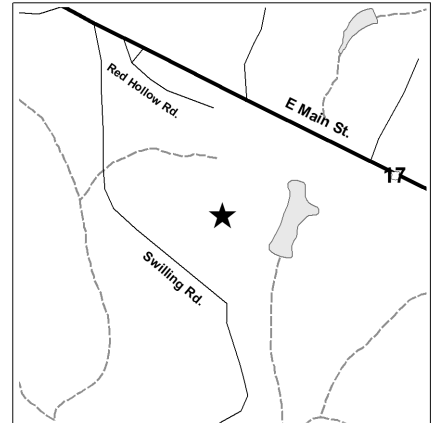
SITE NAME: Avalon Plant
LOCATION: 1068 Historic Highway 17
Toccoa, Stephens County, GA 30577

Latitude 34° 30' 25" N Longitude 83° 13' 08" W

ACREAGE 40.32 **PARCEL NUMBER** 061 026 **DATE LISTED** 9/24/2010

LAST KNOWN PROPERTY OWNER:

Sage Properties, LLC
3 Research Drive, Suite 300
Greenville, SC 29607



STATUS OF CLEANUP ACTIVITIES:

Cleanup activities are being conducted for source materials, soil, and groundwater.

CLEANUP PRIORITY: The Director has designated this site as a Class V

GA EPD DIRECTOR'S DETERMINATION REGARDING CORRECTIVE ACTION:

The Director has determined that this site requires corrective action.

REGULATED SUBSTANCES RELEASED, AND THREATS TO HUMAN HEALTH AND ENVIRONMENT POSED BY THE RELEASE:

This site has a known release of Lead in groundwater at levels exceeding the reportable quantity. No human exposure via drinking water is suspected from this release. The nearest drinking water well is less than 0.5 miles from the area affected by the release.

This site has a suspected release of Lead in soil at levels exceeding the reportable quantity. This site has unlimited access. The nearest resident individual is between 301 and 1000 feet from the area affected by the release.

REGULATED SUBSTANCES:

Substance Name	GW	Soil	Substance Name	GW	Soil
1,1,1-Trichloroethane	<input type="checkbox"/>	<input checked="" type="checkbox"/>	1,1-Dichloroethene	<input checked="" type="checkbox"/>	<input type="checkbox"/>
Acetone	<input type="checkbox"/>	<input checked="" type="checkbox"/>	Antimony	<input checked="" type="checkbox"/>	<input type="checkbox"/>
Arsenic	<input checked="" type="checkbox"/>	<input type="checkbox"/>	Beryllium	<input checked="" type="checkbox"/>	<input checked="" type="checkbox"/>
bis(2-Ethylhexyl) phthalate	<input type="checkbox"/>	<input checked="" type="checkbox"/>	Cadmium	<input checked="" type="checkbox"/>	<input type="checkbox"/>
Carbon disulfide	<input checked="" type="checkbox"/>	<input type="checkbox"/>	Chromium	<input checked="" type="checkbox"/>	<input checked="" type="checkbox"/>
Copper	<input checked="" type="checkbox"/>	<input checked="" type="checkbox"/>	Lead	<input checked="" type="checkbox"/>	<input checked="" type="checkbox"/>
Nickel	<input checked="" type="checkbox"/>	<input checked="" type="checkbox"/>	N-Nitrosodiphenylamine	<input checked="" type="checkbox"/>	<input type="checkbox"/>
Silver	<input checked="" type="checkbox"/>	<input type="checkbox"/>	Tetrachloroethene	<input type="checkbox"/>	<input checked="" type="checkbox"/>
Trichloroethene	<input checked="" type="checkbox"/>	<input type="checkbox"/>	Zinc	<input checked="" type="checkbox"/>	<input checked="" type="checkbox"/>

**GEORGIA ENVIRONMENTAL PROTECTION DIVISION
HAZARDOUS SITE INVENTORY**

Site Number **10916**

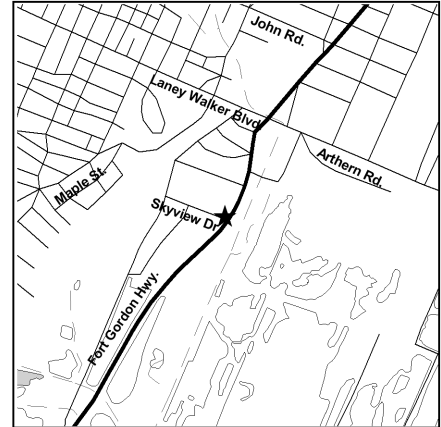
SITE NAME: McTeer Food and Fuel
LOCATION: 1237 Gordon Highway
Augusta, Richmond County, GA 30901

Latitude 33° 27' 23" N Longitude 81° 58' 08" W

ACREAGE 1.96 **PARCEL NUMBER** 0600004000 **DATE LISTED** 3/11/2011

LAST KNOWN PROPERTY OWNER:

South Pole, LLC
1237 Gordon Highway
Augusta, GA 30901



STATUS OF CLEANUP ACTIVITIES:

Cleanup activities are being conducted for source materials and soil. EPD has not yet directed the responsible parties to begin investigation or cleanup under the Hazardous Site Response Act for groundwater.

CLEANUP PRIORITY: The Director has designated this site as a Class II

GA EPD DIRECTOR'S DETERMINATION REGARDING CORRECTIVE ACTION:

Pending

REGULATED SUBSTANCES RELEASED, AND THREATS TO HUMAN HEALTH AND ENVIRONMENT POSED BY THE RELEASE:

This site has a known release of Lead in soil at levels exceeding the reportable quantity. This site has unlimited access. The nearest resident individual is between 301 and 1000 feet from the area affected by the release.

REGULATED SUBSTANCES:

Substance Name	GW	Soil	Substance Name	GW	Soil
Lead	<input checked="" type="checkbox"/>	<input checked="" type="checkbox"/>			

**GEORGIA ENVIRONMENTAL PROTECTION DIVISION
HAZARDOUS SITE INVENTORY**

Site Number **10919**

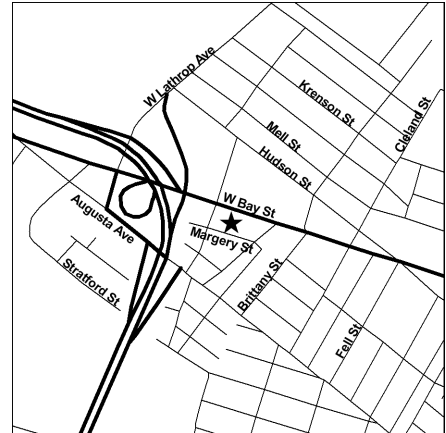
SITE NAME: 2217 West Bay Street
LOCATION: 2217 West Bay Street
 Savannah, Chatham County, GA 31405

Latitude 32° 05' 24 " N Longitude 81° 07' 30 " W

ACREAGE 0.383 **PARCEL NUMBER** 2-0026-10-003 **DATE LISTED** 9/16/2011

LAST KNOWN PROPERTY OWNER:

World Wholesale Inc.
 7300 Abercorn Street
 Savannah, GA 31406



STATUS OF CLEANUP ACTIVITIES:

DATA IS INCOMPLETE - PLEASE CHECK!!!!!!!!!!

CLEANUP PRIORITY: The Director has designated this site as a Class V

GA EPD DIRECTOR'S DETERMINATION REGARDING CORRECTIVE ACTION:

The Director has determined that this site requires corrective action.

REGULATED SUBSTANCES RELEASED, AND THREATS TO HUMAN HEALTH AND ENVIRONMENT POSED BY THE RELEASE:

This site has a known release of tetrachloroethene in groundwater at levels exceeding the reportable quantity. No human exposure via drinking water is suspected from this release. The nearest drinking water well is less than 0.5 miles from the area affected by the release.

REGULATED SUBSTANCES:

Substance Name	GW	Soil	Substance Name	GW	Soil
Arsenic	<input checked="" type="checkbox"/>	<input checked="" type="checkbox"/>	Barium	<input checked="" type="checkbox"/>	<input checked="" type="checkbox"/>
Chromium	<input checked="" type="checkbox"/>	<input checked="" type="checkbox"/>	Cis-1,2-Dichloroethene	<input checked="" type="checkbox"/>	<input type="checkbox"/>
Fluorene	<input type="checkbox"/>	<input checked="" type="checkbox"/>	Lead	<input checked="" type="checkbox"/>	<input checked="" type="checkbox"/>
Naphthalene	<input type="checkbox"/>	<input checked="" type="checkbox"/>	Phenanthrene	<input type="checkbox"/>	<input checked="" type="checkbox"/>
Tetrachloroethene	<input checked="" type="checkbox"/>	<input type="checkbox"/>	trans-1,2-Dichloroethene	<input checked="" type="checkbox"/>	<input type="checkbox"/>
Trichloroethene	<input checked="" type="checkbox"/>	<input checked="" type="checkbox"/>			

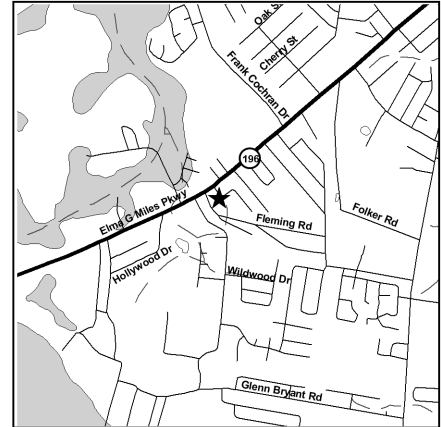
SITE NAME: Joy Dry Cleaners-Lee's Shopping Center
LOCATION: 862 East Elma G. Miles Parkway
Hinesville, Liberty County, GA 31313

Latitude 31° 49' 36" N Longitude 81° 37' 11" W

ACREAGE 8.4 **PARCEL NUMBER** 046B 141 **DATE LISTED** 8/29/2011

LAST KNOWN PROPERTY OWNER:

Yong Hoon Lee
862 East Elma G. Miles Parkway #B
Hinesville, Georgia 31313



STATUS OF CLEANUP ACTIVITIES:

Although directed to by EPD, identified responsible parties are not currently performing the required investigation and/or cleanup under the Hazardous Site Response Act for source materials, soil, and groundwater. Enforcement is pending.

CLEANUP PRIORITY: The Director has designated this site as a Class II

GA EPD DIRECTOR'S DETERMINATION REGARDING CORRECTIVE ACTION:

Pending

REGULATED SUBSTANCES RELEASED, AND THREATS TO HUMAN HEALTH AND ENVIRONMENT POSED BY THE RELEASE:

This site has a known release of Tetrachloroethene in groundwater at levels exceeding the reportable quantity. No human exposure via drinking water is suspected from this release. The nearest drinking water well is less than 0.5 miles from the area affected by the release.

REGULATED SUBSTANCES:

Substance Name	GW	Soil	Substance Name	GW	Soil
Acetone	<input type="checkbox"/>	<input checked="" type="checkbox"/>	Chloroform	<input checked="" type="checkbox"/>	<input checked="" type="checkbox"/>
Cis-1,2-Dichloroethene	<input checked="" type="checkbox"/>	<input type="checkbox"/>	Dichloromethane	<input type="checkbox"/>	<input checked="" type="checkbox"/>
Methyl ethyl ketone	<input type="checkbox"/>	<input checked="" type="checkbox"/>	Tetrachloroethene	<input checked="" type="checkbox"/>	<input checked="" type="checkbox"/>
Trichloroethene	<input checked="" type="checkbox"/>	<input type="checkbox"/>			

**GEORGIA ENVIRONMENTAL PROTECTION DIVISION
HAZARDOUS SITE INVENTORY**

Site Number **10922**

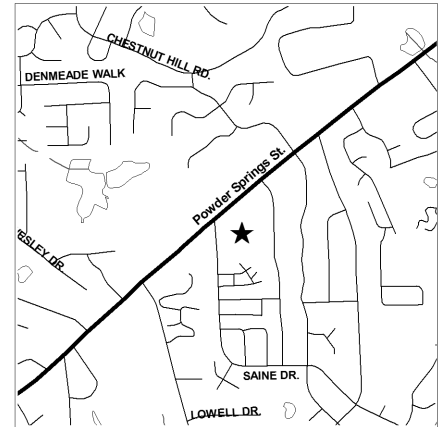
SITE NAME: One Hour Martinizing Cleaners (Former)
LOCATION: 1115 Powder Springs Street
Marietta, Cobb County, GA 30068

Latitude 33° 55' 26" N Longitude 84° 34' 22" W

ACREAGE **PARCEL NUMBER** **DATE LISTED**
1.864 17006700300 4/11/2014

LAST KNOWN PROPERTY OWNER:

Atlanta Five Plus Holdings, LLC
3078 Highway 81 North
Oxford, GA 30054



EPD received notification of a release to the following property(s), and determined on the indicated date that the property should be sublisted as part of this site.

PARCEL NAME	ACREAGE	PARCEL NUMBER	DATE LISTED
Bellemeade Shopping Center	7.89	17006700020	4/11/2014

STATUS OF CLEANUP ACTIVITIES:

Although directed to by EPD, identified responsible parties are not currently performing the required investigation and/or cleanup under the Hazardous Site Response Act for source materials, soil, and groundwater. Enforcement is pending.

CLEANUP PRIORITY: The Director has designated this site as a Class II

GA EPD DIRECTOR'S DETERMINATION REGARDING CORRECTIVE ACTION:

Pending

REGULATED SUBSTANCES RELEASED, AND THREATS TO HUMAN HEALTH AND ENVIRONMENT POSED BY THE RELEASE:

This site has a known release of Vinyl Chloride in groundwater at levels exceeding the reportable quantity. No human exposure via drinking water is suspected from this release. The nearest drinking water well is between 1 and 2 miles from the area affected by the release.

REGULATED SUBSTANCES:

Substance Name	GW	Soil	Substance Name	GW	Soil
Cis-1,2-Dichloroethene	<input checked="" type="checkbox"/>	<input type="checkbox"/>	Tetrachloroethene	<input checked="" type="checkbox"/>	<input checked="" type="checkbox"/>
Trichloroethene	<input checked="" type="checkbox"/>	<input type="checkbox"/>	Vinyl chloride	<input checked="" type="checkbox"/>	<input type="checkbox"/>

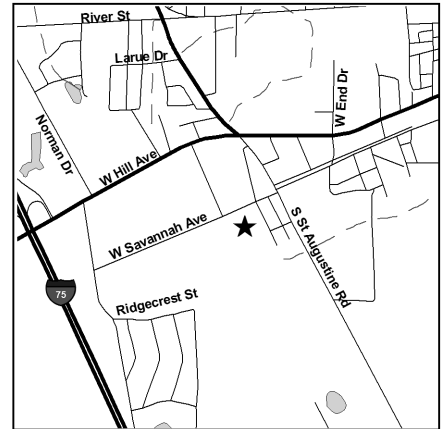
SITE NAME: Rice Iron and Metals, Inc. (Former)
LOCATION: 2000 West Savannah Avenue
Valdosta, Lowndes County, GA 31603

Latitude 30° 49' 08" N Longitude 83° 18' 19" W

ACREAGE 27.57 **PARCEL NUMBER** 0121A 026 **DATE LISTED** 9/25/2012

LAST KNOWN PROPERTY OWNER:

James Warren and Associates, Inc.
519 Conley Avenue
Valdosta, GA 31602



STATUS OF CLEANUP ACTIVITIES:

Cleanup activities are being conducted for source materials, soil, and groundwater.

CLEANUP PRIORITY: The Director has designated this site as a Class V

GA EPD DIRECTOR'S DETERMINATION REGARDING CORRECTIVE ACTION:

The Director has determined that this site requires corrective action.

REGULATED SUBSTANCES RELEASED, AND THREATS TO HUMAN HEALTH AND ENVIRONMENT POSED BY THE RELEASE:

This site has a known release of Vinyl Chloride in groundwater at levels exceeding the reportable quantity. No human exposure via drinking water is suspected from this release. The nearest drinking water well is less than 0.5 miles from the area affected by the release.

This site has a suspected release of Tetrachloroethene in soil at levels exceeding the reportable quantity. This site has unlimited access. The nearest resident individual is less than 300 feet from the area affected by the release.

REGULATED SUBSTANCES:

Substance Name	GW	Soil	Substance Name	GW	Soil
Arsenic	<input checked="" type="checkbox"/>	<input type="checkbox"/>	Benzene	<input checked="" type="checkbox"/>	<input type="checkbox"/>
Cadmium	<input type="checkbox"/>	<input checked="" type="checkbox"/>	Chromium	<input checked="" type="checkbox"/>	<input type="checkbox"/>
Cis-1,2-Dichloroethene	<input checked="" type="checkbox"/>	<input checked="" type="checkbox"/>	Ethylbenzene	<input checked="" type="checkbox"/>	<input checked="" type="checkbox"/>
Lead	<input checked="" type="checkbox"/>	<input checked="" type="checkbox"/>	Naphthalene	<input checked="" type="checkbox"/>	<input type="checkbox"/>
PCB-1016	<input type="checkbox"/>	<input checked="" type="checkbox"/>	Tetrachloroethene	<input checked="" type="checkbox"/>	<input type="checkbox"/>
Toluene	<input checked="" type="checkbox"/>	<input type="checkbox"/>	Trichloroethene	<input checked="" type="checkbox"/>	<input checked="" type="checkbox"/>
Vinyl chloride	<input checked="" type="checkbox"/>	<input type="checkbox"/>	Xylenes	<input checked="" type="checkbox"/>	<input checked="" type="checkbox"/>

**GEORGIA ENVIRONMENTAL PROTECTION DIVISION
HAZARDOUS SITE INVENTORY**

Site Number **10924**

SITE NAME: Amrep, Inc. - Cartersville (Former)
LOCATION: 63 Industrial Drive
Cartersville, Bartow County, GA 30120

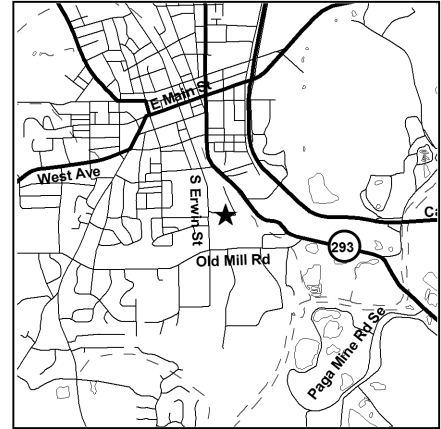
Latitude 34° 09' 18" N Longitude 84° 47' 30" W

ACREAGE	PARCEL NUMBER	DATE LISTED
1.21	C017-0013-005	1/23/2013
5.25	C017-0013-001	1/23/2013

LAST KNOWN PROPERTY OWNER:

Holt Family Property Holding, LLC
P.O. Box 3939
Cartersville, GA 30120

The Holt Pimento LLC
P.O. Box 3939
Cartersville, GA 30120



STATUS OF CLEANUP ACTIVITIES:

Investigations are being conducted to determine how much cleanup is necessary for source materials, soil, and groundwater.

CLEANUP PRIORITY: The Director has designated this site as a Class II

GA EPD DIRECTOR'S DETERMINATION REGARDING CORRECTIVE ACTION:

Pending

REGULATED SUBSTANCES RELEASED, AND THREATS TO HUMAN HEALTH AND ENVIRONMENT POSED BY THE RELEASE:

This site has a known release of Vinyl Chloride in groundwater at levels exceeding the reportable quantity. No human exposure via drinking water is suspected from this release. The nearest drinking water well is between 1 and 2 miles from the area affected by the release.

REGULATED SUBSTANCES:

Substance Name	GW	Soil	Substance Name	GW	Soil
1,1,1-Trichloroethane	<input checked="" type="checkbox"/>	<input checked="" type="checkbox"/>	1,1-Dichloroethane	<input checked="" type="checkbox"/>	<input checked="" type="checkbox"/>
1,1-Dichloroethene	<input checked="" type="checkbox"/>	<input type="checkbox"/>	1,2,4-Trichlorobenzene	<input type="checkbox"/>	<input checked="" type="checkbox"/>
1,2-Dichloroethane	<input checked="" type="checkbox"/>	<input type="checkbox"/>	Acetone	<input checked="" type="checkbox"/>	<input checked="" type="checkbox"/>
bis(2-Ethylhexyl) phthalate	<input type="checkbox"/>	<input checked="" type="checkbox"/>	Carbon disulfide	<input checked="" type="checkbox"/>	<input type="checkbox"/>
Carbon tetrachloride	<input checked="" type="checkbox"/>	<input type="checkbox"/>	Chlorobenzene	<input checked="" type="checkbox"/>	<input type="checkbox"/>
Chloroethane	<input checked="" type="checkbox"/>	<input type="checkbox"/>	Chloroform	<input checked="" type="checkbox"/>	<input type="checkbox"/>
Cis-1,2-Dichloroethene	<input checked="" type="checkbox"/>	<input checked="" type="checkbox"/>	Dichloromethane	<input checked="" type="checkbox"/>	<input checked="" type="checkbox"/>
Ethylbenzene	<input checked="" type="checkbox"/>	<input checked="" type="checkbox"/>	Methyl ethyl ketone	<input checked="" type="checkbox"/>	<input type="checkbox"/>
Naphthalene	<input type="checkbox"/>	<input checked="" type="checkbox"/>	Tetrachloroethene	<input checked="" type="checkbox"/>	<input checked="" type="checkbox"/>
Toluene	<input checked="" type="checkbox"/>	<input checked="" type="checkbox"/>	trans-1,2-Dichloroethene	<input checked="" type="checkbox"/>	<input type="checkbox"/>
Trichloroethene	<input checked="" type="checkbox"/>	<input checked="" type="checkbox"/>	Vinyl chloride	<input checked="" type="checkbox"/>	<input type="checkbox"/>
Xylenes	<input checked="" type="checkbox"/>	<input checked="" type="checkbox"/>			

**GEORGIA ENVIRONMENTAL PROTECTION DIVISION
HAZARDOUS SITE INVENTORY**

Site Number **10925**

SITE NAME: Duck Barnes Dry Cleaners
LOCATION: 905 Baytree Road
Valdosta, Lowndes County, GA 31602

Latitude 30° 50' 48" N Longitude 83° 18' 10" W

ACREAGE 0.27 **PARCEL NUMBER** 0115C 065 **DATE LISTED** 8/15/2013

LAST KNOWN PROPERTY OWNER:

Anna Barnes Smith and Claude Nolan Barnes II
2001 Jerry Jones Drive
Valdosta, Georgia 31602



EPD received notification of a release to the following property(s), and determined on the indicated date that the property should be sublisted as part of this site.

PARCEL NAME	ACREAGE	PARCEL NUMBER	DATE LISTED
Baytree Road 66	0.78	0115C 062	8/15/2013
Baytree Properties/EP Properties	1.33	0115C 268	8/15/2013

STATUS OF CLEANUP ACTIVITIES:

Cleanup activities are being conducted for source materials, soil, and groundwater.

CLEANUP PRIORITY: The Director has designated this site as a Class II

GA EPD DIRECTOR'S DETERMINATION REGARDING CORRECTIVE ACTION:

Pending

REGULATED SUBSTANCES RELEASED, AND THREATS TO HUMAN HEALTH AND ENVIRONMENT POSED BY THE RELEASE:

This site has a known release of Tetrachloroethene in groundwater at levels exceeding the reportable quantity. No human exposure via drinking water is suspected from this release. The nearest drinking water well is less than 0.5 miles from the area affected by the release.

This site has a known release of Tetrachloroethene in soil at levels exceeding the reportable quantity. This site has unlimited access. The nearest resident individual is less than 300 feet from the area affected by the release.

REGULATED SUBSTANCES:

Substance Name	GW	Soil	Substance Name	GW	Soil
Cis-1,2-Dichloroethene	<input checked="" type="checkbox"/>	<input checked="" type="checkbox"/>	Tetrachloroethene	<input checked="" type="checkbox"/>	<input checked="" type="checkbox"/>
Trichloroethene	<input checked="" type="checkbox"/>	<input checked="" type="checkbox"/>			

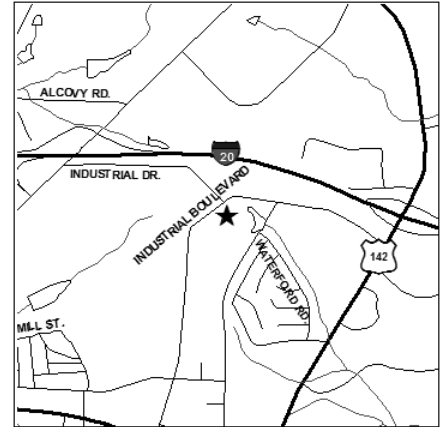
SITE NAME: Guardian Automotive Corporation (dba SRG Global Covington)
LOCATION: 10116 Industrial Boulevard
Covington, Newton County, GA 30014

Latitude 33° 36' 46" N Longitude 83° 50' 06" W

ACREAGE	PARCEL NUMBER	DATE LISTED
0.78	C08100000011000	12/6/2013
12.7	008100000011000	12/6/2013

LAST KNOWN PROPERTY OWNER:

Guardian Automotive Corp.
P.O. Box 2900
Wichita, KS 67201-2900



STATUS OF CLEANUP ACTIVITIES:

Cleanup activities are being conducted for source materials, soil, and groundwater.

CLEANUP PRIORITY: The Director has designated this site as a Class II

GA EPD DIRECTOR'S DETERMINATION REGARDING CORRECTIVE ACTION:

Pending

REGULATED SUBSTANCES RELEASED, AND THREATS TO HUMAN HEALTH AND ENVIRONMENT POSED BY THE RELEASE:

This site has a known release of Vinyl Chloride in groundwater at levels exceeding the reportable quantity. No human exposure via drinking water is suspected from this release. The nearest drinking water well is between 2 and 3 miles from the area affected by the release.

This site has a suspected release of Vinyl Chloride in soil at levels exceeding the reportable quantity. This site has limited access. The nearest resident individual is less than 300 feet from the area affected by the release.

The Director has determined that a release of regulated substances from groundwater to a water of the state has resulted in an exceedance of state water quality standards.

REGULATED SUBSTANCES:

Substance Name	GW	Soil	Substance Name	GW	Soil
1,1-Dichloroethane	<input checked="" type="checkbox"/>	<input type="checkbox"/>	1,1-Dichloroethene	<input checked="" type="checkbox"/>	<input type="checkbox"/>
Benzene	<input checked="" type="checkbox"/>	<input type="checkbox"/>	Cis-1,2-Dichloroethene	<input checked="" type="checkbox"/>	<input checked="" type="checkbox"/>
Methyl chloride	<input checked="" type="checkbox"/>	<input type="checkbox"/>	Tetrachloroethene	<input checked="" type="checkbox"/>	<input type="checkbox"/>
Toluene	<input checked="" type="checkbox"/>	<input type="checkbox"/>	Trichloroethene	<input checked="" type="checkbox"/>	<input checked="" type="checkbox"/>
Vinyl chloride	<input checked="" type="checkbox"/>	<input checked="" type="checkbox"/>			

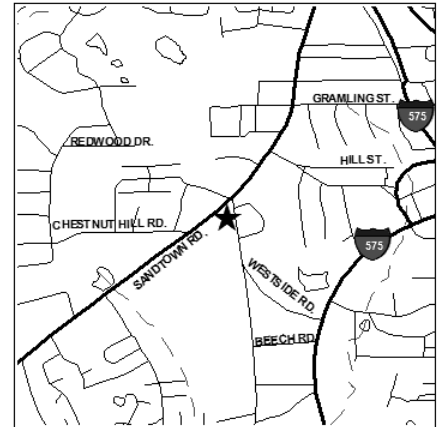
SITE NAME: Westside Cleaners (former)
LOCATION: 700 Sandtown Road
Marietta, Cobb County, GA 30009

Latitude 33° 56' 06" N Longitude 84° 33' 24" W

ACREAGE 6.27 **PARCEL NUMBER** 17 021400790 **DATE LISTED** 11/22/2013

LAST KNOWN PROPERTY OWNER:

T&Y Group LLC
8715 Topping Drive
Roswell, GA 30076



STATUS OF CLEANUP ACTIVITIES:

Cleanup activities are being conducted for source materials, soil, and groundwater.

CLEANUP PRIORITY: The Director has designated this site as a Class V

GA EPD DIRECTOR'S DETERMINATION REGARDING CORRECTIVE ACTION:

The Director has determined that this site requires corrective action.

REGULATED SUBSTANCES RELEASED, AND THREATS TO HUMAN HEALTH AND ENVIRONMENT POSED BY THE RELEASE:

This site has a known release of Vinyl Chloride in groundwater at levels exceeding the reportable quantity. No human exposure via drinking water is suspected from this release. The nearest drinking water well is between 2 and 3 miles from the area affected by the release.

This site has a known release of Vinyl Chloride in soil at levels exceeding the reportable quantity. This site has unlimited access. The nearest resident individual is between 301 and 1000 feet from the area affected by the release.

REGULATED SUBSTANCES:

Substance Name	GW	Soil	Substance Name	GW	Soil
1,1-Dichloroethene	<input checked="" type="checkbox"/>	<input checked="" type="checkbox"/>	1,2-Dichlorobenzene	<input type="checkbox"/>	<input checked="" type="checkbox"/>
Acetone	<input type="checkbox"/>	<input checked="" type="checkbox"/>	Chloroform	<input checked="" type="checkbox"/>	<input type="checkbox"/>
Cis-1,2-Dichloroethene	<input checked="" type="checkbox"/>	<input checked="" type="checkbox"/>	Cumene	<input type="checkbox"/>	<input checked="" type="checkbox"/>
Ethylbenzene	<input checked="" type="checkbox"/>	<input checked="" type="checkbox"/>	Methyl isobutyl ketone	<input type="checkbox"/>	<input checked="" type="checkbox"/>
p-Dichlorobenzene	<input type="checkbox"/>	<input checked="" type="checkbox"/>	Tetrachloroethene	<input checked="" type="checkbox"/>	<input checked="" type="checkbox"/>
Toluene	<input checked="" type="checkbox"/>	<input type="checkbox"/>	trans-1,2-Dichloroethene	<input checked="" type="checkbox"/>	<input checked="" type="checkbox"/>
Trichloroethene	<input checked="" type="checkbox"/>	<input checked="" type="checkbox"/>	Vinyl chloride	<input checked="" type="checkbox"/>	<input type="checkbox"/>
Xylenes	<input checked="" type="checkbox"/>	<input checked="" type="checkbox"/>			

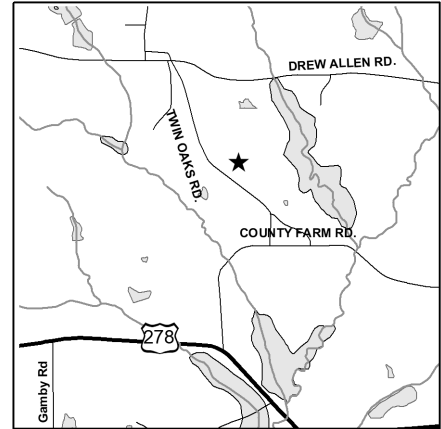
SITE NAME: Pike County - County Farm Road MSWL
LOCATION: 152 Twin Oaks Road
Zebulon, Pike County, GA 30295

Latitude 33° 07' 16" N Longitude 84° 21' 53" W

ACREAGE 212.48 **PARCEL NUMBER** 066 001 **DATE LISTED** 11/22/2013

LAST KNOWN PROPERTY OWNER:

Pike County
P. O. Box 377
Zebulon, GA 30295



STATUS OF CLEANUP ACTIVITIES:

Cleanup activities are being conducted for source materials and groundwater.

CLEANUP PRIORITY: The Director has designated this site as a Class IV

GA EPD DIRECTOR'S DETERMINATION REGARDING CORRECTIVE ACTION:

The Director has determined that this site requires corrective action.

REGULATED SUBSTANCES RELEASED, AND THREATS TO HUMAN HEALTH AND ENVIRONMENT POSED BY THE RELEASE:

This site has a known release of Mercury in groundwater at levels exceeding the reportable quantity. No human exposure via drinking water is suspected from this release. The nearest drinking water well is less than 0.5 miles from the area affected by the release.

REGULATED SUBSTANCES:

Substance Name	GW	Soil	Substance Name	GW	Soil
1,1-Dichloroethane	<input checked="" type="checkbox"/>	<input type="checkbox"/>	1,1-Dichloroethene	<input checked="" type="checkbox"/>	<input type="checkbox"/>
Dichloromethane	<input checked="" type="checkbox"/>	<input type="checkbox"/>	Mercury	<input checked="" type="checkbox"/>	<input type="checkbox"/>
Tetrachloroethene	<input checked="" type="checkbox"/>	<input type="checkbox"/>	Zinc	<input checked="" type="checkbox"/>	<input type="checkbox"/>

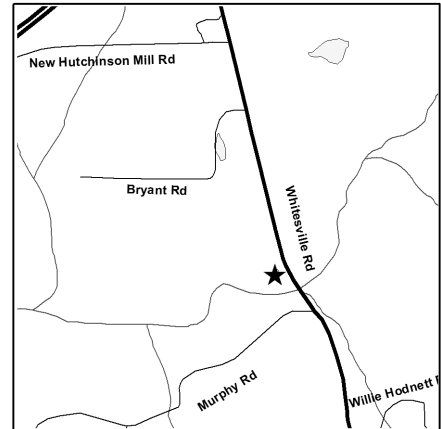
SITE NAME: Pilot Wastewater Treatment Plant
LOCATION: 2990 Whitesville Road
Lagrange, Troup County, GA 30240

Latitude 32° 58' 22" N Longitude 85° 01' 36" W

ACREAGE 4.24 **PARCEL NUMBER** 0523 000010 **DATE LISTED** 12/17/2014

LAST KNOWN PROPERTY OWNER:

City of LaGrange
200 Ridley Avenue
LaGrange, GA 30240



STATUS OF CLEANUP ACTIVITIES:

Cleanup activities are being conducted for source materials, soil, and groundwater.

CLEANUP PRIORITY: The Director has designated this site as a Class V

GA EPD DIRECTOR'S DETERMINATION REGARDING CORRECTIVE ACTION:

The Director has determined that this site requires corrective action.

REGULATED SUBSTANCES RELEASED, AND THREATS TO HUMAN HEALTH AND ENVIRONMENT POSED BY THE RELEASE:

This site has a known release of 1,4-dioxane in groundwater at levels exceeding the reportable quantity. No human exposure via drinking water is suspected from this release. The nearest drinking water well is less than 0.5 miles from the area affected by the release.

This site has a known release of aniline in soil at levels exceeding the reportable quantity. This site has limited access. The nearest resident individual is between 301 and 1000 feet from the area affected by the release.

REGULATED SUBSTANCES:

Substance Name	GW	Soil	Substance Name	GW	Soil
1,4-Dioxane	<input checked="" type="checkbox"/>	<input checked="" type="checkbox"/>	Acetone	<input checked="" type="checkbox"/>	<input checked="" type="checkbox"/>
Aniline	<input type="checkbox"/>	<input checked="" type="checkbox"/>	Arsenic	<input type="checkbox"/>	<input checked="" type="checkbox"/>
Barium	<input checked="" type="checkbox"/>	<input checked="" type="checkbox"/>	Benzene	<input checked="" type="checkbox"/>	<input type="checkbox"/>
Benzoic acid	<input type="checkbox"/>	<input checked="" type="checkbox"/>	bis(2-Ethylhexyl) phthalate	<input type="checkbox"/>	<input checked="" type="checkbox"/>
Carbon disulfide	<input checked="" type="checkbox"/>	<input checked="" type="checkbox"/>	Chloroform	<input checked="" type="checkbox"/>	<input type="checkbox"/>
Chromium	<input type="checkbox"/>	<input checked="" type="checkbox"/>	Cumene	<input type="checkbox"/>	<input checked="" type="checkbox"/>
Dibutyl phthalate	<input type="checkbox"/>	<input checked="" type="checkbox"/>	Ethylbenzene	<input checked="" type="checkbox"/>	<input checked="" type="checkbox"/>
Lead	<input checked="" type="checkbox"/>	<input checked="" type="checkbox"/>	Mercury	<input type="checkbox"/>	<input checked="" type="checkbox"/>
Methyl chloride	<input checked="" type="checkbox"/>	<input type="checkbox"/>	Methyl ethyl ketone	<input checked="" type="checkbox"/>	<input checked="" type="checkbox"/>
Methyl isobutyl ketone	<input checked="" type="checkbox"/>	<input checked="" type="checkbox"/>	Naphthalene	<input checked="" type="checkbox"/>	<input checked="" type="checkbox"/>
Nickel	<input checked="" type="checkbox"/>	<input type="checkbox"/>	o-Cresol	<input checked="" type="checkbox"/>	<input checked="" type="checkbox"/>
o-Nitrophenol	<input type="checkbox"/>	<input checked="" type="checkbox"/>	Phenanthrene	<input type="checkbox"/>	<input checked="" type="checkbox"/>
Phenol	<input checked="" type="checkbox"/>	<input checked="" type="checkbox"/>	Pyrene	<input type="checkbox"/>	<input checked="" type="checkbox"/>
Tetrachloroethene	<input type="checkbox"/>	<input checked="" type="checkbox"/>	Toluene	<input checked="" type="checkbox"/>	<input checked="" type="checkbox"/>
Xylenes	<input checked="" type="checkbox"/>	<input checked="" type="checkbox"/>			

**GEORGIA ENVIRONMENTAL PROTECTION DIVISION
HAZARDOUS SITE INVENTORY**

Site Number **10930**

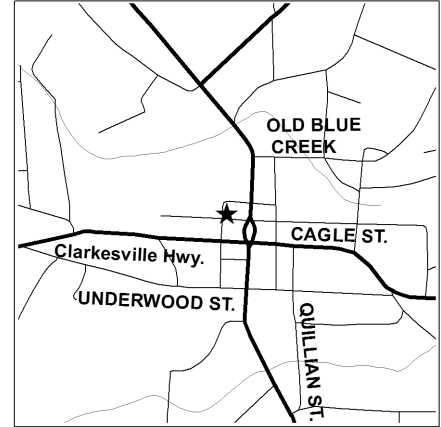
SITE NAME: Cleveland Cleaners
LOCATION: 42 West Jarrard Street
 Cleveland, White County, GA 30528

Latitude 34° 35' 51" N Longitude 83° 45' 51" W

ACREAGE **PARCEL NUMBER** **DATE LISTED**
 0.14 C01C 129 11/2/2015

LAST KNOWN PROPERTY OWNER:

Dunagan Stanley
 1539 Highway 129 South
 Cleveland, Georgia 30528



EPD received notification of a release to the following property(s), and determined on the indicated date that the property should be sublisted as part of this site.

PARCEL NAME	ACREAGE	PARCEL NUMBER	DATE LISTED
20 Courthouse Square	0.642	C01C 089	11/2/2015

STATUS OF CLEANUP ACTIVITIES:

Although directed to by EPD, identified responsible parties are not currently performing the required investigation and/or cleanup under the Hazardous Site Response Act for source materials, soil, and groundwater. Enforcement is pending.

CLEANUP PRIORITY: The Director has designated this site as a Class II

GA EPD DIRECTOR'S DETERMINATION REGARDING CORRECTIVE ACTION:

Pending

REGULATED SUBSTANCES RELEASED, AND THREATS TO HUMAN HEALTH AND ENVIRONMENT POSED BY THE RELEASE:

This site has a known release of tetrachloroethene in groundwater at levels exceeding the reportable quantity. No human exposure via drinking water is suspected from this release. The nearest drinking water well is less than 0.5 miles from the area affected by the release.

This site has a known release of tetrachloroethene in soil at levels exceeding the reportable quantity. This site has unlimited access. The nearest resident individual is less than 300 feet from the area affected by the release.

REGULATED SUBSTANCES:

Substance Name	GW	Soil	Substance Name	GW	Soil
Acetone	<input type="checkbox"/>	<input checked="" type="checkbox"/>	Tetrachloroethene	<input checked="" type="checkbox"/>	<input checked="" type="checkbox"/>

SITE NAME: Ideal Cleaners
LOCATION: 224 Greenville Street
LaGrange, Troup County, GA 30240

Latitude 33° 02' 22" N Longitude 85° 01' 40" W

ACREAGE **PARCEL NUMBER** **DATE LISTED**
0.66 050-3B-018-006 3/9/2015

LAST KNOWN PROPERTY OWNER:

Goode Family, LLC
224 Greenville Street
LaGrange, GA 30240



STATUS OF CLEANUP ACTIVITIES:

Investigations are being conducted to determine how much cleanup is necessary for source materials, soil, and groundwater.

CLEANUP PRIORITY: The Director has designated this site as a Class V

GA EPD DIRECTOR'S DETERMINATION REGARDING CORRECTIVE ACTION:

The Director has determined that this site requires corrective action.

REGULATED SUBSTANCES RELEASED, AND THREATS TO HUMAN HEALTH AND ENVIRONMENT POSED BY THE RELEASE:

This site has a known release of Vinyl Chloride in groundwater at levels exceeding the reportable quantity. No human exposure via drinking water is suspected from this release. The nearest drinking water well is between 1 and 2 miles from the area affected by the release.

This site has a known release of Tetrachloroethene in soil at levels exceeding the reportable quantity. This site has unlimited access. The nearest resident individual is between 301 and 1000 feet from the area affected by the release.

REGULATED SUBSTANCES:

Substance Name	GW	Soil	Substance Name	GW	Soil
Tetrachloroethene	<input checked="" type="checkbox"/>	<input checked="" type="checkbox"/>	Vinyl chloride	<input checked="" type="checkbox"/>	<input type="checkbox"/>

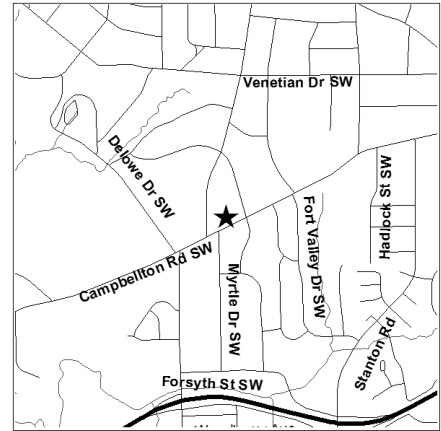
SITE NAME: Tropical Breeze Laundry
LOCATION: 1999 Campbellton Road
Atlanta, Fulton County, GA 30311

Latitude 33° 42' 29" N Longitude 84° 27' 16" W

ACREAGE 0.2846 **PARCEL NUMBER** 14 016800020411 **DATE LISTED** 5/31/2016

LAST KNOWN PROPERTY OWNER:

1999 Campbellton Road, LLC
295 Pendleton Trail
Tyrone, GA 30290



STATUS OF CLEANUP ACTIVITIES:

Investigations are being conducted to determine how much cleanup is necessary for source materials, soil, and groundwater.

CLEANUP PRIORITY: The Director has designated this site as a Class II

GA EPD DIRECTOR'S DETERMINATION REGARDING CORRECTIVE ACTION:

Pending

REGULATED SUBSTANCES RELEASED, AND THREATS TO HUMAN HEALTH AND ENVIRONMENT POSED BY THE RELEASE:

This site has a known release of Tetrachloroethene in soil at levels exceeding the reportable quantity. This site has unlimited access. The nearest resident individual is less than 300 feet from the area affected by the release.

REGULATED SUBSTANCES:

Substance Name	GW	Soil	Substance Name	GW	Soil
Acetone	<input checked="" type="checkbox"/>	<input checked="" type="checkbox"/>	Benzene	<input checked="" type="checkbox"/>	<input checked="" type="checkbox"/>
Chloroform	<input checked="" type="checkbox"/>	<input type="checkbox"/>	Cis-1,2-Dichloroethene	<input checked="" type="checkbox"/>	<input checked="" type="checkbox"/>
Cumene	<input checked="" type="checkbox"/>	<input checked="" type="checkbox"/>	Cyclohexane	<input checked="" type="checkbox"/>	<input checked="" type="checkbox"/>
Ethylbenzene	<input checked="" type="checkbox"/>	<input checked="" type="checkbox"/>	Naphthalene	<input checked="" type="checkbox"/>	<input type="checkbox"/>
Toluene	<input checked="" type="checkbox"/>	<input type="checkbox"/>	Trichloroethene	<input checked="" type="checkbox"/>	<input checked="" type="checkbox"/>
Xylenes	<input checked="" type="checkbox"/>	<input type="checkbox"/>			

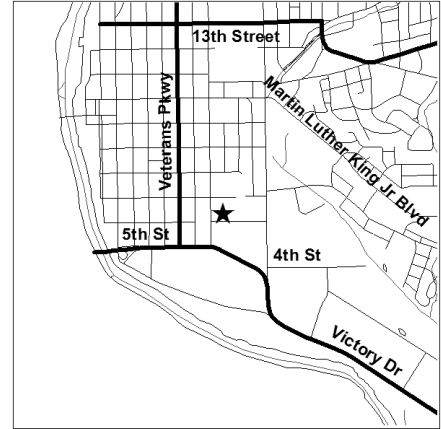
SITE NAME: E. Cohn Property (Former)
LOCATION: 715 5th Street
Columbus, Muscogee County, GA 31906

Latitude 32° 27' 21" N Longitude 84° 58' 59" W

ACREAGE 10.71 **PARCEL NUMBER** 020 008 003; 020 008 004 **DATE LISTED** 9/4/2015

LAST KNOWN PROPERTY OWNER:

Central of Georgia Railroad c/o Norfolk Southern Corp.
1200 Peachtree St. NE, Box 13
Atlanta, GA 30309



STATUS OF CLEANUP ACTIVITIES:

Cleanup activities are being conducted for source materials, soil, and groundwater.

CLEANUP PRIORITY: The Director has designated this site as a Class V

GA EPD DIRECTOR'S DETERMINATION REGARDING CORRECTIVE ACTION:

The Director has determined that this site requires corrective action.

REGULATED SUBSTANCES RELEASED, AND THREATS TO HUMAN HEALTH AND ENVIRONMENT POSED BY THE RELEASE:

This site has a known release of Lead in soil at levels exceeding the reportable quantity. This site has unlimited access. The nearest resident individual is between 301 and 1000 feet from the area affected by the release.

REGULATED SUBSTANCES:

Substance Name	GW	Soil	Substance Name	GW	Soil
Antimony	<input type="checkbox"/>	<input checked="" type="checkbox"/>	Arsenic	<input type="checkbox"/>	<input checked="" type="checkbox"/>
Barium	<input type="checkbox"/>	<input checked="" type="checkbox"/>	Lead	<input type="checkbox"/>	<input checked="" type="checkbox"/>
Mercury	<input type="checkbox"/>	<input checked="" type="checkbox"/>	Nickel	<input type="checkbox"/>	<input checked="" type="checkbox"/>
PCBs	<input type="checkbox"/>	<input checked="" type="checkbox"/>	Tetrachloroethene	<input checked="" type="checkbox"/>	<input checked="" type="checkbox"/>
Zinc	<input type="checkbox"/>	<input checked="" type="checkbox"/>			

SITE NAME: Spence Family Partnership
LOCATION: 15283 S US Hwy 19
Thomasville, Thomas County, GA 31792

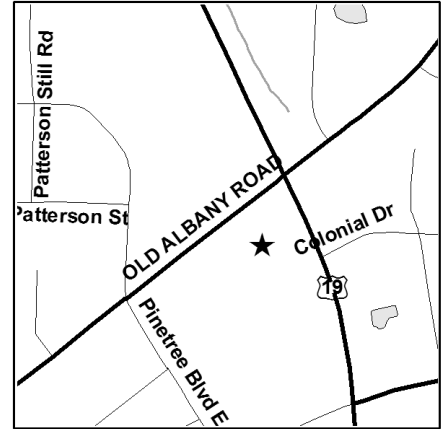
Latitude 30° 51' 26" N Longitude 83° 56' 53" W

ACREAGE 5.03 **PARCEL NUMBER** 045ETH 045 **DATE LISTED** 11/2/2015

LAST KNOWN PROPERTY OWNER:

Cowford Holdings, LLC
13922 Monroes Business Park
Tampa, FL 33635

SPF Property MGT LLC
13922 Monroes Business Park
Tampa, FL 33635



STATUS OF CLEANUP ACTIVITIES:

Investigations are being conducted to determine how much cleanup is necessary for source materials, soil, and groundwater.

CLEANUP PRIORITY: The Director has designated this site as a Class I

GA EPD DIRECTOR'S DETERMINATION REGARDING CORRECTIVE ACTION:

The Director has determined that this site requires corrective action.

REGULATED SUBSTANCES RELEASED, AND THREATS TO HUMAN HEALTH AND ENVIRONMENT POSED BY THE RELEASE:

This site has a known release of Tetrachloroethene in groundwater at levels exceeding the reportable quantity. No human exposure via drinking water is suspected from this release. The nearest drinking water well is between 0.5 and 1 miles from the area affected by the release.

REGULATED SUBSTANCES:

Substance Name	GW	Soil	Substance Name	GW	Soil
Acetone	<input type="checkbox"/>	<input checked="" type="checkbox"/>	Cis-1,2-Dichloroethene	<input checked="" type="checkbox"/>	<input type="checkbox"/>
Tetrachloroethene	<input checked="" type="checkbox"/>	<input type="checkbox"/>			

**GEORGIA ENVIRONMENTAL PROTECTION DIVISION
HAZARDOUS SITE INVENTORY**

Site Number **10935**

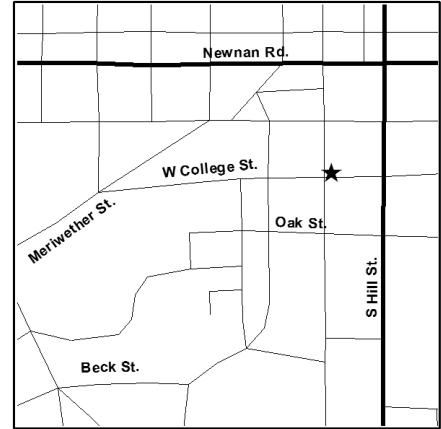
SITE NAME: Woodward Dry Cleaners (Former)
LOCATION: 131 West College Street
Griffin, Spalding County, GA 30224

Latitude 33° 14' 41" N Longitude 84° 15' 55" W

ACREAGE 0.24 **PARCEL NUMBER** 023-05012 **DATE LISTED** 12/21/2015

LAST KNOWN PROPERTY OWNER:

Tin Pham
379 Masters Club Blvd.
Hampton, Georgia 30228



STATUS OF CLEANUP ACTIVITIES:

Investigations are being conducted to determine how much cleanup is necessary for source materials, soil, and groundwater.

CLEANUP PRIORITY: The Director has designated this site as a Class V

GA EPD DIRECTOR'S DETERMINATION REGARDING CORRECTIVE ACTION:

The Director has determined that this site requires corrective action.

REGULATED SUBSTANCES RELEASED, AND THREATS TO HUMAN HEALTH AND ENVIRONMENT POSED BY THE RELEASE:

This site has a known release of Tetrachloroethene in soil at levels exceeding the reportable quantity. This site has unlimited access. The nearest resident individual is less than 300 feet from the area affected by the release.

REGULATED SUBSTANCES:

Substance Name	GW	Soil	Substance Name	GW	Soil
Cis-1,2-Dichloroethene	<input checked="" type="checkbox"/>	<input type="checkbox"/>	Tetrachloroethene	<input checked="" type="checkbox"/>	<input checked="" type="checkbox"/>
Trichloroethene	<input checked="" type="checkbox"/>	<input type="checkbox"/>			

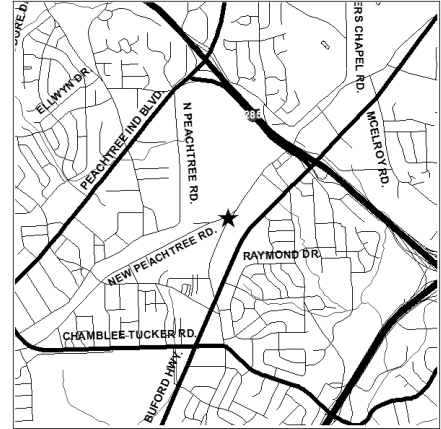
SITE NAME: Brown and Brown Wrecker Service
LOCATION: 5828 New Peachtree Road
Doraville, Dekalb County, GA 30340

Latitude 33° 53' 54" N Longitude 84° 17' 06" W

ACREAGE 2.3 **PARCEL NUMBER** 18 310 05 008 **DATE LISTED** 12/2/2015

LAST KNOWN PROPERTY OWNER:

William R. Brown, Jr. and Arthur L. Brown
3854 North Peachtree Road
Chamblee, Georgia 30341-1922



STATUS OF CLEANUP ACTIVITIES:

Identified responsible parties are unable or unwilling to conduct the required investigation and/or cleanup under the Hazardous Site Response Act for source materials, soil, and groundwater. EPD may perform these actions using state funding from the Hazardous Waste Trust Fund and may lien the property or pursue cost recovery.

CLEANUP PRIORITY: The Director has designated this site as a Class I

GA EPD DIRECTOR'S DETERMINATION REGARDING CORRECTIVE ACTION:

The Director has determined that this site requires corrective action.

REGULATED SUBSTANCES RELEASED, AND THREATS TO HUMAN HEALTH AND ENVIRONMENT POSED BY THE RELEASE:

This site has a known release of Lead in soil at levels exceeding the reportable quantity. This site has limited access. The nearest resident individual is less than 300 feet from the area affected by the release.

REGULATED SUBSTANCES:

Substance Name	GW	Soil	Substance Name	GW	Soil
1,1,2,2-Tetrachloroethane	<input type="checkbox"/>	<input checked="" type="checkbox"/>	1,1-Dichloroethene	<input checked="" type="checkbox"/>	<input type="checkbox"/>
1,2,4-Trichlorobenzene	<input type="checkbox"/>	<input checked="" type="checkbox"/>	1,2-Dichlorobenzene	<input type="checkbox"/>	<input checked="" type="checkbox"/>
Acetone	<input type="checkbox"/>	<input checked="" type="checkbox"/>	Barium	<input checked="" type="checkbox"/>	<input checked="" type="checkbox"/>
Benzene	<input type="checkbox"/>	<input checked="" type="checkbox"/>	Chlorobenzene	<input checked="" type="checkbox"/>	<input type="checkbox"/>
Chromium	<input checked="" type="checkbox"/>	<input checked="" type="checkbox"/>	Cis-1,2-Dichloroethene	<input checked="" type="checkbox"/>	<input type="checkbox"/>
Ethylbenzene	<input type="checkbox"/>	<input checked="" type="checkbox"/>	Lead	<input type="checkbox"/>	<input checked="" type="checkbox"/>
m-Xylene	<input checked="" type="checkbox"/>	<input checked="" type="checkbox"/>	o-Xylene	<input checked="" type="checkbox"/>	<input checked="" type="checkbox"/>
p-Dichlorobenzene	<input checked="" type="checkbox"/>	<input checked="" type="checkbox"/>	p-Xylene	<input checked="" type="checkbox"/>	<input checked="" type="checkbox"/>
Selenium	<input checked="" type="checkbox"/>	<input type="checkbox"/>	Tetrachloroethene	<input type="checkbox"/>	<input checked="" type="checkbox"/>
Toluene	<input type="checkbox"/>	<input checked="" type="checkbox"/>	Trichloroethene	<input type="checkbox"/>	<input checked="" type="checkbox"/>
Vinyl chloride	<input checked="" type="checkbox"/>	<input type="checkbox"/>			

**GEORGIA ENVIRONMENTAL PROTECTION DIVISION
HAZARDOUS SITE INVENTORY**

Site Number **10937**

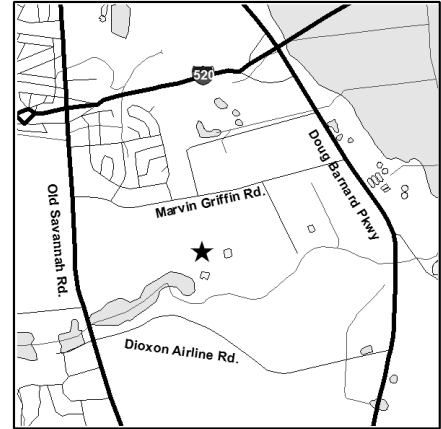
SITE NAME: Occidental Chemical Corporation
LOCATION: 1620 Marvin Griffin Road
 Augusta, Richmond County, GA 30906

Latitude 33° 23' 24 " N Longitude 81° 59' 33 " W

ACREAGE **PARCEL NUMBER** **DATE LISTED**
 20.92 134-0-007-02-0 5/17/2016

LAST KNOWN PROPERTY OWNER:

Occidental Chemical Corporation c/o Property &
 Excise Dept
 PO Box 27570
 Houston, Texas 77227-7570



STATUS OF CLEANUP ACTIVITIES:

Investigations are being conducted to determine how much cleanup is necessary for source materials, soil, and groundwater.

CLEANUP PRIORITY: The Director has designated this site as a Class IV

GA EPD DIRECTOR'S DETERMINATION REGARDING CORRECTIVE ACTION:

The Director has determined that this site requires corrective action.

REGULATED SUBSTANCES RELEASED, AND THREATS TO HUMAN HEALTH AND ENVIRONMENT POSED BY THE RELEASE:

This site has a known release of Arsenic in groundwater at levels exceeding the reportable quantity. No human exposure via drinking water is suspected from this release. The nearest drinking water well is between 1 and 2 miles from the area affected by the release.

REGULATED SUBSTANCES:

Substance Name	GW	Soil	Substance Name	GW	Soil
Arsenic	<input checked="" type="checkbox"/>	<input type="checkbox"/>	Cadmium	<input checked="" type="checkbox"/>	<input type="checkbox"/>
Chromium	<input checked="" type="checkbox"/>	<input type="checkbox"/>	Lead	<input checked="" type="checkbox"/>	<input type="checkbox"/>
Selenium	<input checked="" type="checkbox"/>	<input type="checkbox"/>			

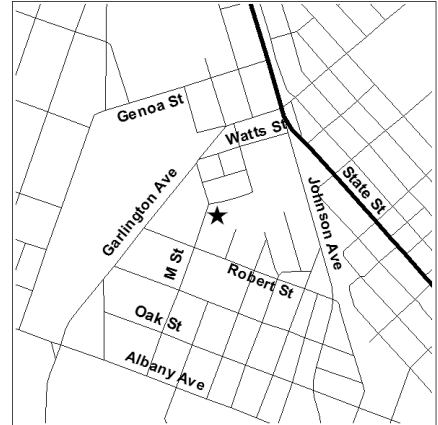
SITE NAME: East Coast Asphalt
LOCATION: 1108 M Street
Waycross, Ware County, GA 31501

Latitude 31° 13' 24" N Longitude 82° 22' 07" W

ACREAGE **PARCEL NUMBER** **DATE LISTED**
9.45 WA0703 164 A 2/2/2017

LAST KNOWN PROPERTY OWNER:

East Coast Asphalt, LLC c/o Ray Ricketson,
Registered Agent
822 RC Drive
Douglas, GA 31535



STATUS OF CLEANUP ACTIVITIES:

Investigations are being conducted to determine how much cleanup is necessary for source materials, soil, and groundwater.

CLEANUP PRIORITY: The Director has designated this site as a Class V

GA EPD DIRECTOR'S DETERMINATION REGARDING CORRECTIVE ACTION:

The Director has determined that this site requires corrective action.

REGULATED SUBSTANCES RELEASED, AND THREATS TO HUMAN HEALTH AND ENVIRONMENT POSED BY THE RELEASE:

This site has a known release of Vinyl Chloride in groundwater at levels exceeding the reportable quantity. No human exposure via drinking water is suspected from this release. The nearest drinking water well is between 1 and 2 miles from the area affected by the release.

REGULATED SUBSTANCES:

Substance Name	GW	Soil	Substance Name	GW	Soil
1,1-Dichloroethene	<input checked="" type="checkbox"/>	<input type="checkbox"/>	Cis-1,2-Dichloroethene	<input checked="" type="checkbox"/>	<input type="checkbox"/>
Tetrachloroethene	<input checked="" type="checkbox"/>	<input type="checkbox"/>	Trichloroethene	<input checked="" type="checkbox"/>	<input type="checkbox"/>
Vinyl chloride	<input checked="" type="checkbox"/>	<input type="checkbox"/>			

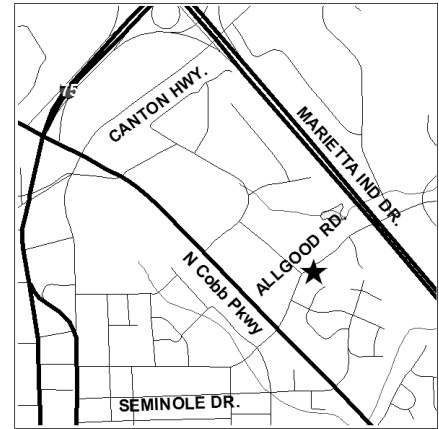
SITE NAME: Noble Cleaners (Former)
LOCATION: 786 Allgood Road
Marietta, Cobb County, GA 30062

Latitude 33° 58' 13" N Longitude 84° 32' 04" W

ACREAGE 1.01 **PARCEL NUMBER** 16101900040 **DATE LISTED** 1/10/2017

LAST KNOWN PROPERTY OWNER:

786 Allgood Road LLC
3229 Cobbs Farm Trail
Marietta, Georgia 30064



STATUS OF CLEANUP ACTIVITIES:

Cleanup activities are being conducted for source materials, soil, and groundwater.

CLEANUP PRIORITY: The Director has designated this site as a Class V

GA EPD DIRECTOR'S DETERMINATION REGARDING CORRECTIVE ACTION:

The Director has determined that this site requires corrective action.

REGULATED SUBSTANCES RELEASED, AND THREATS TO HUMAN HEALTH AND ENVIRONMENT POSED BY THE RELEASE:

This site has a known release of Vinyl Chloride in soil at levels exceeding the reportable quantity. This site has unlimited access. The nearest resident individual is less than 300 feet from the area affected by the release.

REGULATED SUBSTANCES:

Substance Name	GW	Soil	Substance Name	GW	Soil
1,1-Dichloroethene	<input checked="" type="checkbox"/>	<input type="checkbox"/>	Acetone	<input type="checkbox"/>	<input checked="" type="checkbox"/>
Cis-1,2-Dichloroethene	<input checked="" type="checkbox"/>	<input checked="" type="checkbox"/>	Tetrachloroethene	<input checked="" type="checkbox"/>	<input checked="" type="checkbox"/>
trans-1,2-Dichloroethene	<input checked="" type="checkbox"/>	<input type="checkbox"/>	Trichloroethene	<input checked="" type="checkbox"/>	<input checked="" type="checkbox"/>
Vinyl chloride	<input checked="" type="checkbox"/>	<input checked="" type="checkbox"/>	Xylenes	<input checked="" type="checkbox"/>	<input type="checkbox"/>

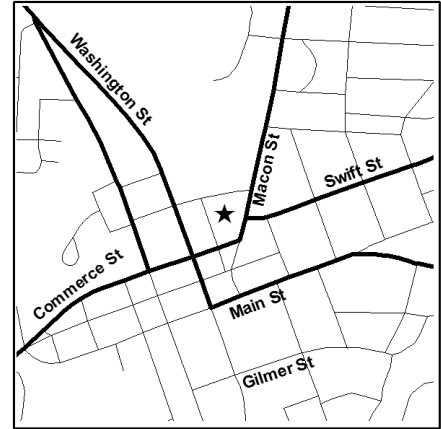
SITE NAME: Star Cleaners (Former)
LOCATION: 1109 Macon Street
Perry, Houston County, GA 31069

Latitude 32° 27' 39" N Longitude 83° 43' 52" W

ACREAGE 0.17 **PARCEL NUMBER** 0P0020 087000 **DATE LISTED** 1/31/2017

LAST KNOWN PROPERTY OWNER:

City of Perry
P.O. Box 2030
Perry, GA 31069



STATUS OF CLEANUP ACTIVITIES:

Investigations are being conducted to determine how much cleanup is necessary for source materials, soil, and groundwater.

CLEANUP PRIORITY: The Director has designated this site as a Class II

GA EPD DIRECTOR'S DETERMINATION REGARDING CORRECTIVE ACTION:

Pending

REGULATED SUBSTANCES RELEASED, AND THREATS TO HUMAN HEALTH AND ENVIRONMENT POSED BY THE RELEASE:

This site has a known release of Tetrachlorethene in soil at levels exceeding the reportable quantity. This site has unlimited access. The nearest resident individual is less than 300 feet from the area affected by the release.

REGULATED SUBSTANCES:

Substance Name	GW	Soil	Substance Name	GW	Soil
Acetone	<input type="checkbox"/>	<input checked="" type="checkbox"/>	Tetrachloroethene	<input checked="" type="checkbox"/>	<input checked="" type="checkbox"/>

**GEORGIA ENVIRONMENTAL PROTECTION DIVISION
HAZARDOUS SITE INVENTORY**

Site Number **10941**

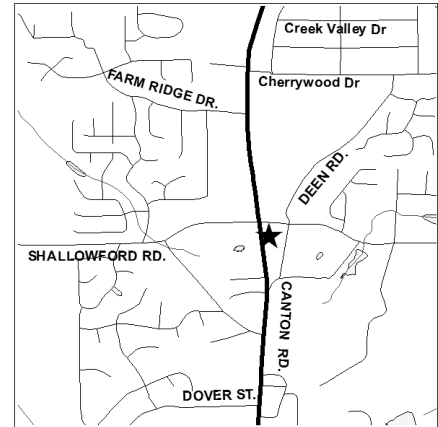
SITE NAME: US Cleaners
LOCATION: 4796 Canton Road
Marietta, Cobb County, GA 30066

Latitude 34° 04' 06" N Longitude 84° 31' 14" W

ACREAGE 1.76 **PARCEL NUMBER** 16006000030 **DATE LISTED** 2/15/2017

LAST KNOWN PROPERTY OWNER:

Canton Jamerson Plaza Partners, LLC
1846 Lower Sassafra Parkway
Jasper, GA 30143



EPD received notification of a release to the following property(s), and determined on the indicated date that the property should be sublisted as part of this site.

PARCEL NAME	ACREAGE	PARCEL NUMBER	DATE LISTED
Canton Road Rite Aid/4815 Canton Rd.	1.668	16006000140	2/15/2017

STATUS OF CLEANUP ACTIVITIES:

Investigations are being conducted to determine how much cleanup is necessary for source materials, soil, and groundwater.

CLEANUP PRIORITY: The Director has designated this site as a Class II

GA EPD DIRECTOR'S DETERMINATION REGARDING CORRECTIVE ACTION:

Pending

REGULATED SUBSTANCES RELEASED, AND THREATS TO HUMAN HEALTH AND ENVIRONMENT POSED BY THE RELEASE:

This site has a known release of Tetrachloroethene in groundwater at levels exceeding the reportable quantity. No human exposure via drinking water is suspected from this release. The nearest drinking water well is between 0.5 and 1 miles from the area affected by the release.

This site has a known release of Tetrachloroethene in soil at levels exceeding the reportable quantity. This site has unlimited access. The nearest resident individual is less than 300 feet from the area affected by the release.

REGULATED SUBSTANCES:

Substance Name	GW	Soil	Substance Name	GW	Soil
1,2-Dichloropropane	<input checked="" type="checkbox"/>	<input checked="" type="checkbox"/>	Chloroform	<input checked="" type="checkbox"/>	<input type="checkbox"/>
Cis-1,2-Dichloroethene	<input checked="" type="checkbox"/>	<input checked="" type="checkbox"/>	Tetrachloroethene	<input checked="" type="checkbox"/>	<input checked="" type="checkbox"/>
Trichloroethene	<input checked="" type="checkbox"/>	<input checked="" type="checkbox"/>			

SITE NAME: Nelms Drive Landfill
LOCATION: 1374 and 1388 Nelms Drive
Decatur, Dekalb County, GA 30033

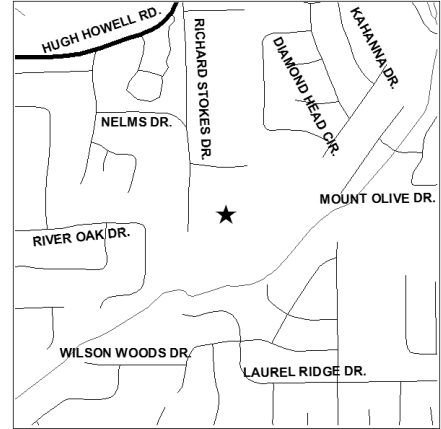
Latitude 33° 49' 09" N Longitude 84° 16' 53" W

ACREAGE	PARCEL NUMBER	DATE LISTED
5.45	18-114-02-107	3/7/2017
5.37	18-114-02-006	3/7/2017

LAST KNOWN PROPERTY OWNER:

Cynthia Mulkey, et al.
2700 Millside Drive
Conyers, GA 30094

Donna Nelms, et al.
1375 Nelms Drive
Decatur, GA 30033



STATUS OF CLEANUP ACTIVITIES:

Cleanup activities are being conducted for source materials and groundwater.

CLEANUP PRIORITY: The Director has designated this site as a Class V

GA EPD DIRECTOR'S DETERMINATION REGARDING CORRECTIVE ACTION:

The Director has determined that this site requires corrective action.

REGULATED SUBSTANCES RELEASED, AND THREATS TO HUMAN HEALTH AND ENVIRONMENT POSED BY THE RELEASE:

This site has a known release of PCBs in soil at levels exceeding the reportable quantity. This site has unlimited access. The nearest resident individual is less than 300 feet from the area affected by the release.

REGULATED SUBSTANCES:

Substance Name	GW	Soil	Substance Name	GW	Soil
Antimony	<input type="checkbox"/>	<input checked="" type="checkbox"/>	Cyanides (soluble salts and complexes) n.o.s.	<input type="checkbox"/>	<input checked="" type="checkbox"/>
Lead	<input type="checkbox"/>	<input checked="" type="checkbox"/>	PCBs	<input type="checkbox"/>	<input checked="" type="checkbox"/>
Thallium	<input type="checkbox"/>	<input checked="" type="checkbox"/>			

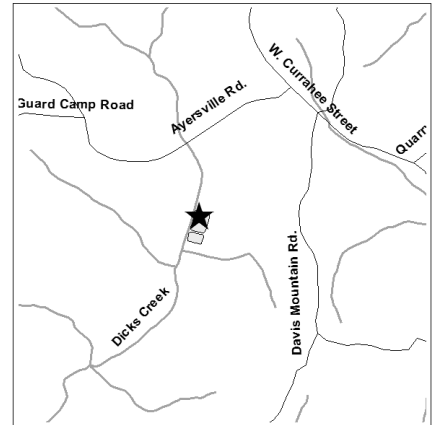
SITE NAME: Milliken & Company
LOCATION: 9202 Ayersville Road
Toccoa, Stephens County, GA 30577

Latitude 34° 32' 47" N Longitude 83° 24' 05" W

ACREAGE **PARCEL NUMBER** **DATE LISTED**
226.25 010 034 3/10/2017

LAST KNOWN PROPERTY OWNER:

Milliken & Company
P.O. Box 1926, M-115
Spartanburg, SC 29304



STATUS OF CLEANUP ACTIVITIES:

Cleanup activities are being conducted for source materials, soil, and groundwater.

CLEANUP PRIORITY: The Director has designated this site as a Class I

GA EPD DIRECTOR'S DETERMINATION REGARDING CORRECTIVE ACTION:

The Director has determined that this site requires corrective action.

REGULATED SUBSTANCES RELEASED, AND THREATS TO HUMAN HEALTH AND ENVIRONMENT POSED BY THE RELEASE:

This site has a known release of Vinyl Chloride in groundwater at levels exceeding the reportable quantity. No human exposure via drinking water is suspected from this release. The nearest drinking water well is less than 0.5 miles from the area affected by the release.

This site has a known release of Trichloroethene in soil at levels exceeding the reportable quantity. This site has unlimited access. The nearest resident individual is between 1001 and 3000 feet from the area affected by the release.

REGULATED SUBSTANCES:

Substance Name	GW	Soil	Substance Name	GW	Soil
1,1,1-Trichloroethane	<input checked="" type="checkbox"/>	<input type="checkbox"/>	1,1-Dichloroethane	<input checked="" type="checkbox"/>	<input type="checkbox"/>
Acetone	<input type="checkbox"/>	<input checked="" type="checkbox"/>	Chloroform	<input checked="" type="checkbox"/>	<input type="checkbox"/>
Cis-1,2-Dichloroethene	<input checked="" type="checkbox"/>	<input checked="" type="checkbox"/>	Ethylbenzene	<input type="checkbox"/>	<input checked="" type="checkbox"/>
m-Xylene	<input checked="" type="checkbox"/>	<input type="checkbox"/>	o-Xylene	<input checked="" type="checkbox"/>	<input type="checkbox"/>
p-Xylene	<input checked="" type="checkbox"/>	<input type="checkbox"/>	Tetrachloroethene	<input checked="" type="checkbox"/>	<input checked="" type="checkbox"/>
trans-1,2-Dichloroethene	<input checked="" type="checkbox"/>	<input checked="" type="checkbox"/>	Trichloroethene	<input checked="" type="checkbox"/>	<input checked="" type="checkbox"/>
Vinyl chloride	<input checked="" type="checkbox"/>	<input type="checkbox"/>			

**GEORGIA ENVIRONMENTAL PROTECTION DIVISION
HAZARDOUS SITE INVENTORY**

Site Number: **10944**

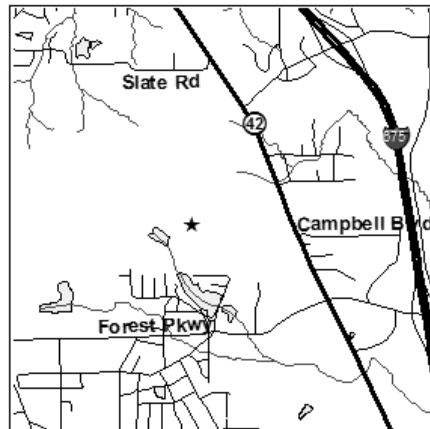
SITE NAME: U.S. Army - Fort Gillem - Southeast Burial Site
LOCATION: Stephens Lake Road & South 3rd Street
 Forest Park, Clayton County, GA 30297

Latitude 33° 37' 05" N Longitude 84° 19' 05" W

ACREAGE 79.59 **PARCEL NUMBER** 12204 205003 **DATE LISTED** 6/22/2017

LAST KNOWN PROPERTY OWNER:

United States Department of the Army
 100 West Oglethorpe Ave, US Army Engineer Dist
 Savannah
 Savannah, Georgia 31401



STATUS OF CLEANUP ACTIVITIES:

Investigations are being conducted to determine how much cleanup is necessary for source materials and soil. Cleanup activities are being conducted for groundwater.

CLEANUP PRIORITY: The Director has designated this site as a Class I

GA EPD DIRECTOR'S DETERMINATION REGARDING CORRECTIVE ACTION:

The Director has determined that this site requires corrective action.

REGULATED SUBSTANCES RELEASED, AND THREATS TO HUMAN HEALTH AND ENVIRONMENT POSED BY THE RELEASE:

The Director has determined that a release of regulated substances from groundwater to a water of the state has resulted in an exceedance of state water quality standards.

REGULATED SUBSTANCES:

Substance Name	GW	Soil	Substance Name	GW	Soil
1,1,2,2-Tetrachloroethane	<input checked="" type="checkbox"/>	<input type="checkbox"/>	1,1,2-Trichloroethane	<input checked="" type="checkbox"/>	<input type="checkbox"/>
1,1-Dichloroethene	<input checked="" type="checkbox"/>	<input type="checkbox"/>	Cis-1,2-Dichloroethene	<input checked="" type="checkbox"/>	<input type="checkbox"/>
Tetrachloroethene	<input checked="" type="checkbox"/>	<input type="checkbox"/>	trans-1,2-Dichloroethene	<input checked="" type="checkbox"/>	<input type="checkbox"/>
Trichloroethene	<input checked="" type="checkbox"/>	<input type="checkbox"/>	Vinyl chloride	<input checked="" type="checkbox"/>	<input type="checkbox"/>

SITE NAME: Master Kleen Site (Former)
LOCATION: 2310 Lawrenceville Highway
Decatur, Dekalb County, GA 30033

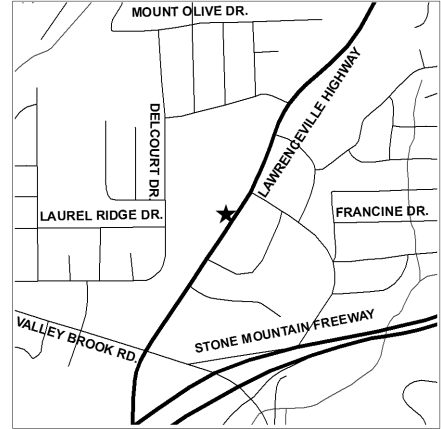
Latitude 33° 48' 53" N Longitude 84° 16' 11" W

ACREAGE 0.6 **PARCEL NUMBER** 18-116-01-026 **DATE LISTED** 9/8/2017

LAST KNOWN PROPERTY OWNER:

EFL Holdings I LLC
1829 South Cobb Industrial Boulevard
Smyrna, GA 30082

North Dekalb Holdings, Inc.
2800 Northeast Expy, Suite C
Atlanta, GA 30345



STATUS OF CLEANUP ACTIVITIES:

Investigations are being conducted to determine how much cleanup is necessary for source materials, soil, and groundwater.

CLEANUP PRIORITY: The Director has designated this site as a Class I

GA EPD DIRECTOR'S DETERMINATION REGARDING CORRECTIVE ACTION:

The Director has determined that this site requires corrective action.

REGULATED SUBSTANCES RELEASED, AND THREATS TO HUMAN HEALTH AND ENVIRONMENT POSED BY THE RELEASE:

This site has a known release of Tetrachloroethene in soil at levels exceeding the reportable quantity. This site has unlimited access. The nearest resident individual is less than 300 feet from the area affected by the release.

REGULATED SUBSTANCES:

Substance Name	GW	Soil	Substance Name	GW	Soil
Cis-1,2-Dichloroethene	<input checked="" type="checkbox"/>	<input type="checkbox"/>	Tetrachloroethene	<input checked="" type="checkbox"/>	<input checked="" type="checkbox"/>
Trichloroethene	<input checked="" type="checkbox"/>	<input checked="" type="checkbox"/>			

SITE NAME: Albany Theater
LOCATION: 107 North Jackson Street
Albany, Dougherty County, GA 31705

Latitude 31° 34' 58" N Longitude 84° 09' 15" W

ACREAGE 0.45 **PARCEL NUMBER** ON301/00005/014 **DATE LISTED** 10/16/2017

LAST KNOWN PROPERTY OWNER:

Albany Dougherty Inner City Authority
222 Pine Avenue
Albany, Georgia 31705



STATUS OF CLEANUP ACTIVITIES:

Investigations are being conducted to determine how much cleanup is necessary for source materials, soil, and groundwater.

CLEANUP PRIORITY: The Director has designated this site as a Class II

GA EPD DIRECTOR'S DETERMINATION REGARDING CORRECTIVE ACTION:

Pending

REGULATED SUBSTANCES RELEASED, AND THREATS TO HUMAN HEALTH AND ENVIRONMENT POSED BY THE RELEASE:

This site has a known release of Lead in soil at levels exceeding the reportable quantity. This site has unlimited access. The nearest resident individual is between 301 and 1000 feet from the area affected by the release.

REGULATED SUBSTANCES:

Substance Name	GW	Soil	Substance Name	GW	Soil
Lead	<input type="checkbox"/>	<input checked="" type="checkbox"/>	Mercury	<input type="checkbox"/>	<input checked="" type="checkbox"/>

**GEORGIA ENVIRONMENTAL PROTECTION DIVISION
HAZARDOUS SITE INVENTORY**

Site Number: **10948**

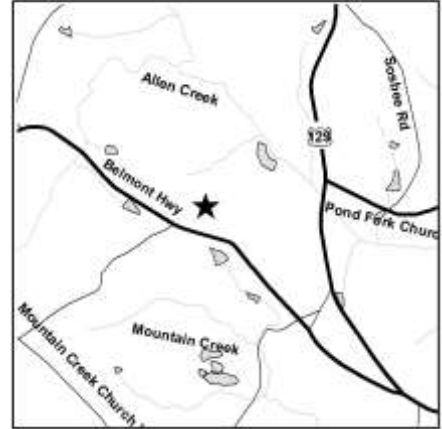
SITE NAME: Agri-Cycle
LOCATION: 1184 Main Street
 Talmo, Jackson County, GA 30575

Latitude 34° 11' 28" N Longitude 83° 43' 43" W

ACREAGE **PARCEL NUMBER** **DATE LISTED**
 84.33 108 016 5/22/2018

LAST KNOWN PROPERTY OWNER:

Agri-Cycle, LLC c/o Richard Harville
 1918 Woodland Road
 Thomaston, GA 30286



STATUS OF CLEANUP ACTIVITIES:

Identified responsible parties are unable or unwilling to conduct the required investigation and/or cleanup under the Hazardous Site Response Act for source materials, soil, and groundwater. EPD may perform these actions using state funding from the Hazardous Waste Trust Fund and may lien the property or pursue cost recovery.

CLEANUP PRIORITY: The Director has designated this site as a Class I

GA EPD DIRECTOR'S DETERMINATION REGARDING CORRECTIVE ACTION:

The Director has determined that this site requires corrective action.

REGULATED SUBSTANCES RELEASED, AND THREATS TO HUMAN HEALTH AND ENVIRONMENT POSED BY THE RELEASE:

The Director has determined that a release of regulated substances, including ammonia, phosphorus, and lead, in abandoned wastewater treatment ponds poses a danger to human health and the environment.

REGULATED SUBSTANCES:

Substance Name	GW	Soil	Substance Name	GW	Soil
Ammonia	<input checked="" type="checkbox"/>	<input type="checkbox"/>			

**GEORGIA ENVIRONMENTAL PROTECTION DIVISION
HAZARDOUS SITE INVENTORY**

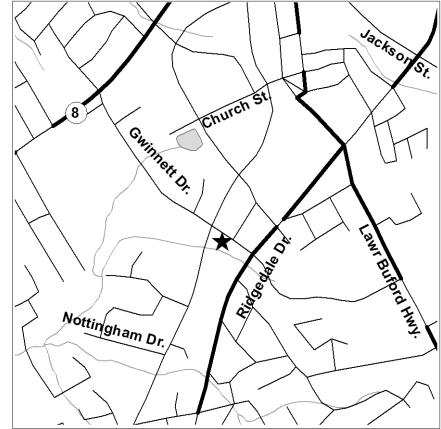
Site Number **10947**

SITE NAME: New Heritage Cleaners (Former)
LOCATION: 418 Gwinnett Drive
Lawrenceville, Gwinnett County, GA 30046

Latitude 33° 56' 36" N Longitude 83° 59' 35" W

ACREAGE 0.3 **PARCEL NUMBER** R5142 192 **DATE LISTED** 2/27/2018

LAST KNOWN PROPERTY OWNER:



Pato Prince Inc.
2820 Manor Brook Ct.
Snellville, GA 30078

Parsan Investments, LLC
8215 Saint Marlo Fairway Dr.
Duluth, GA 30097

EPD received notification of a release to the following property(s), and determined on the indicated date that the property should be sublisted as part of this site.

PARCEL NAME	ACREAGE	PARCEL NUMBER	DATE LISTED
Speede Stop (195 Gwinnett Dr)	0.67	R5142 127	2/27/2018

STATUS OF CLEANUP ACTIVITIES:

Investigations are being conducted to determine how much cleanup is necessary for source materials, soil, and groundwater.

CLEANUP PRIORITY: The Director has designated this site as a Class II

GA EPD DIRECTOR'S DETERMINATION REGARDING CORRECTIVE ACTION:

Pending

REGULATED SUBSTANCES RELEASED, AND THREATS TO HUMAN HEALTH AND ENVIRONMENT POSED BY THE RELEASE:

This site has a known release of vinyl chloride in groundwater at levels exceeding the reportable quantity. No human exposure via drinking water is suspected from this release. The nearest drinking water well is between 1 and 2 miles from the area affected by the release.

This site has a suspected release of vinyl chloride in soil at levels exceeding the reportable quantity. This site has unlimited access. The nearest resident individual is less than 300 feet from the area affected by the release.

REGULATED SUBSTANCES:

Substance Name	GW	Soil	Substance Name	GW	Soil
Tetrachloroethene	<input checked="" type="checkbox"/>	<input type="checkbox"/>	trans-1,2-Dichloroethene	<input checked="" type="checkbox"/>	<input type="checkbox"/>
Trichloroethene	<input checked="" type="checkbox"/>	<input type="checkbox"/>	Vinyl chloride	<input checked="" type="checkbox"/>	<input type="checkbox"/>

**GEORGIA ENVIRONMENTAL PROTECTION DIVISION
HAZARDOUS SITE INVENTORY**

Site Number **10949**

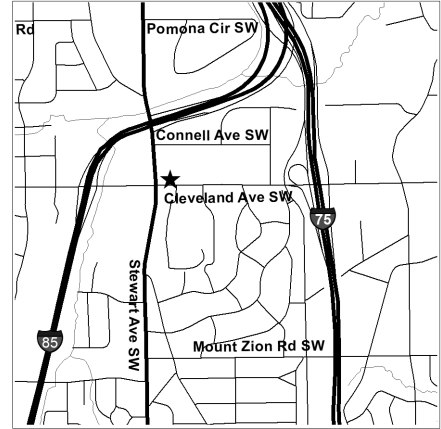
SITE NAME: 60 Minute Cleaners
LOCATION: 525 Cleveland Avenue
Atlanta, Fulton County, GA 30315

Latitude 33° 40' 55" N Longitude 84° 24' 25" W

ACREAGE 0.18 **PARCEL NUMBER** 14 009200030601 **DATE LISTED** 7/24/2018

LAST KNOWN PROPERTY OWNER:

525 Cleveland Avenue LLC, c/o Nationwide Realty Investors
375 North Front St., Suite 200
Columbus, OH 43215



EPD received notification of a release to the following property(s), and determined on the indicated date that the property should be sublisted as part of this site.

PARCEL NAME	ACREAGE	PARCEL NUMBER	DATE LISTED
PJA Property	0.69	14 009200030668	7/24/2018
PJA Property	5.04	14 009200030718	7/24/2018

STATUS OF CLEANUP ACTIVITIES:

Investigations are being conducted to determine how much cleanup is necessary for source materials, soil, and groundwater.

CLEANUP PRIORITY: The Director has designated this site as a Class II

GA EPD DIRECTOR'S DETERMINATION REGARDING CORRECTIVE ACTION:

Pending

REGULATED SUBSTANCES RELEASED, AND THREATS TO HUMAN HEALTH AND ENVIRONMENT POSED BY THE RELEASE:

This site has a known release of Tetrachloroethene in soil at levels exceeding the reportable quantity. This site has unlimited access. The nearest resident individual is less than 300 feet from the area affected by the release.

REGULATED SUBSTANCES:

Substance Name	GW	Soil	Substance Name	GW	Soil
Cis-1,2-Dichloroethene	<input checked="" type="checkbox"/>	<input checked="" type="checkbox"/>	Cis-1,2-Dichloroethene	<input checked="" type="checkbox"/>	<input type="checkbox"/>
Tetrachloroethene	<input checked="" type="checkbox"/>	<input checked="" type="checkbox"/>	Tetrachloroethene	<input checked="" type="checkbox"/>	<input checked="" type="checkbox"/>
trans-1,2-Dichloroethene	<input checked="" type="checkbox"/>	<input checked="" type="checkbox"/>	Trichloroethene	<input checked="" type="checkbox"/>	<input type="checkbox"/>
Trichloroethene	<input checked="" type="checkbox"/>	<input type="checkbox"/>			

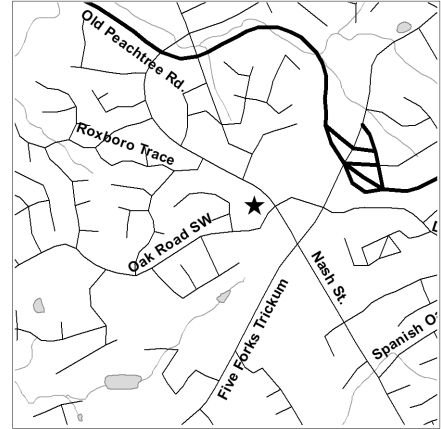
SITE NAME: River Oak Plaza Shopping Center
LOCATION: 851 Oak Road
Lawrenceville, Gwinnett County, GA 30044

Latitude 33° 53' 18" N Longitude 84° 03' 44" W

ACREAGE **PARCEL NUMBER** **DATE LISTED**
5.95 R6106 364 2/19/2019

LAST KNOWN PROPERTY OWNER:

River Oak Plaza LLC
P.O. Box 684433
Marietta, GA 30068-0074



STATUS OF CLEANUP ACTIVITIES:

Cleanup activities are being conducted for source materials, soil, and groundwater.

CLEANUP PRIORITY: The Director has designated this site as a Class V

GA EPD DIRECTOR'S DETERMINATION REGARDING CORRECTIVE ACTION:

The Director has determined that this site requires corrective action.

REGULATED SUBSTANCES RELEASED, AND THREATS TO HUMAN HEALTH AND ENVIRONMENT POSED BY THE RELEASE:

This site has a known release of Tetrachloroethene in soil at levels exceeding the reportable quantity. This site has unlimited access. The nearest resident individual is less than 300 feet from the area affected by the release.

REGULATED SUBSTANCES:

Substance Name	GW	Soil	Substance Name	GW	Soil
Cis-1,2-Dichloroethene	<input checked="" type="checkbox"/>	<input type="checkbox"/>	Tetrachloroethene	<input checked="" type="checkbox"/>	<input checked="" type="checkbox"/>
Trichloroethene	<input checked="" type="checkbox"/>	<input type="checkbox"/>			

**GEORGIA ENVIRONMENTAL PROTECTION DIVISION
HAZARDOUS SITE INVENTORY**

Site Number **10951**

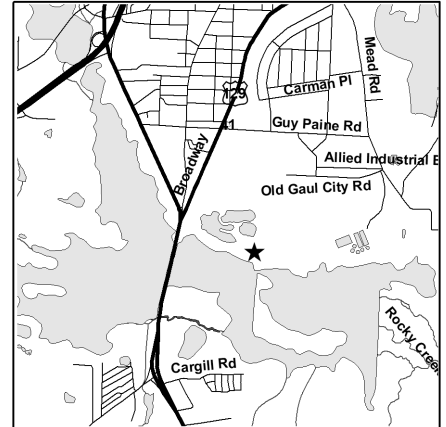
SITE NAME: Armstrong World Industries (Macon Plant) - NPL Site
LOCATION: 4520 Broadway Road
 Macon, Bibb County, GA 31206

Latitude 32° 46' 07" N Longitude 83° 39' 03" W

ACREAGE **PARCEL NUMBER** **DATE LISTED**
 95 P1040001412 4/2/2019

LAST KNOWN PROPERTY OWNER:

Armstrong World Industries, Inc.
 2500 Columbia Avenue
 Lancaster, PA 17603



STATUS OF CLEANUP ACTIVITIES:

Cleanup activities are being conducted for source materials, soil, and groundwater.

CLEANUP PRIORITY: The Director has designated this site as a Class IV

GA EPD DIRECTOR'S DETERMINATION REGARDING CORRECTIVE ACTION:

The Director has determined that this site requires corrective action.

REGULATED SUBSTANCES RELEASED, AND THREATS TO HUMAN HEALTH AND ENVIRONMENT POSED BY THE RELEASE:

This site has a known release of Aroclor 1248 in soil at levels exceeding the reportable quantity. This site has unlimited access. The nearest resident individual is between 1001 and 3000 feet from the area affected by the release.

REGULATED SUBSTANCES:

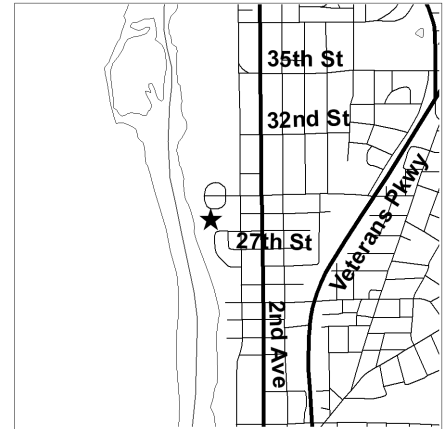
Substance Name	GW	Soil	Substance Name	GW	Soil
Aroclor 1248	<input checked="" type="checkbox"/>	<input checked="" type="checkbox"/>	Arsenic	<input type="checkbox"/>	<input checked="" type="checkbox"/>
Barium	<input type="checkbox"/>	<input checked="" type="checkbox"/>	Chromium	<input checked="" type="checkbox"/>	<input checked="" type="checkbox"/>
Copper	<input type="checkbox"/>	<input checked="" type="checkbox"/>	Lead	<input type="checkbox"/>	<input checked="" type="checkbox"/>
PCBs	<input type="checkbox"/>	<input checked="" type="checkbox"/>			

**GEORGIA ENVIRONMENTAL PROTECTION DIVISION
HAZARDOUS SITE INVENTORY**

Site Number **10954**

SITE NAME: Bradley Circle Properties-Bradley Circle Landfill (Former)
LOCATION: 2 & 5 27th Street
Columbus, Muscogee County, GA 31904

Latitude 32° 29' 22" N Longitude 84° 59' 34" W



ACREAGE	PARCEL NUMBER	DATE LISTED
1.19	007 006 001	6/23/2020
3.29	007 011 001A	6/23/2020

LAST KNOWN PROPERTY OWNER:

Columbus Consolidated Government
P.O. Box 1340
Columbus, GA 31902

STATUS OF CLEANUP ACTIVITIES:

Investigations are being conducted to determine how much cleanup is necessary for source materials and groundwater.

CLEANUP PRIORITY: The Director has designated this site as a Class II

GA EPD DIRECTOR'S DETERMINATION REGARDING CORRECTIVE ACTION:

Pending

REGULATED SUBSTANCES RELEASED, AND THREATS TO HUMAN HEALTH AND ENVIRONMENT POSED BY THE RELEASE:

This site has a known release of Benzo(a)pyrene in soil at levels exceeding the reportable quantity. This site has unlimited access. The nearest resident individual is less than 300 feet from the area affected by the release.

REGULATED SUBSTANCES:

Substance Name	GW	Soil	Substance Name	GW	Soil
Benzo(a)anthracene	<input type="checkbox"/>	<input checked="" type="checkbox"/>	Benzo(a)pyrene	<input type="checkbox"/>	<input checked="" type="checkbox"/>
Benzo(b)fluoranthene	<input type="checkbox"/>	<input checked="" type="checkbox"/>	Cadmium	<input checked="" type="checkbox"/>	<input type="checkbox"/>
Dibenzo(a,h)anthracene	<input type="checkbox"/>	<input checked="" type="checkbox"/>	Indeno(1,2,3-cd)pyrene	<input type="checkbox"/>	<input checked="" type="checkbox"/>
Lead	<input checked="" type="checkbox"/>	<input type="checkbox"/>	Mercury	<input checked="" type="checkbox"/>	<input type="checkbox"/>
Naphthalene	<input type="checkbox"/>	<input checked="" type="checkbox"/>	PCBs	<input type="checkbox"/>	<input checked="" type="checkbox"/>

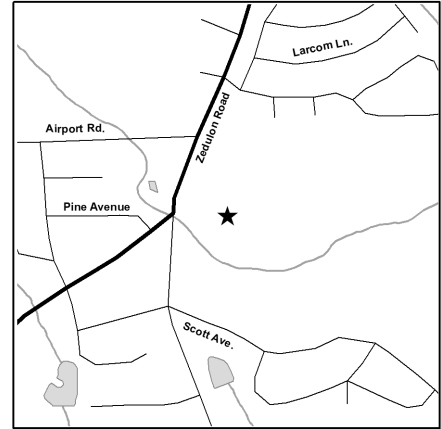
SITE NAME: Spalding Square Shopping Center
LOCATION: 1108 Zebulon Road
Griffin, Spalding County, GA 30224

Latitude 33° 13' 14" N Longitude 84° 16' 08" W

ACREAGE **PARCEL NUMBER** **DATE LISTED**
21.95 044C01004 5/4/2020

LAST KNOWN PROPERTY OWNER:

Halpern Properties, LLC
5200 Roswell Road
Atlanta, GA 30342



STATUS OF CLEANUP ACTIVITIES:

Clean up activities are being conducted for source materials, soil, and groundwater.

CLEANUP PRIORITY: The Director has designated this site as a Class V

GA EPD DIRECTOR'S DETERMINATION REGARDING CORRECTIVE ACTION:

The Director has determined that this site requires corrective action.

REGULATED SUBSTANCES RELEASED, AND THREATS TO HUMAN HEALTH AND ENVIRONMENT POSED BY THE RELEASE:

This site has a known release of trichloroethene in groundwater at levels exceeding the reportable quantity. No human exposure via drinking water is suspected from this release. The nearest drinking water well is between 0.5 and 1 miles from the area affected by the release.

REGULATED SUBSTANCES:

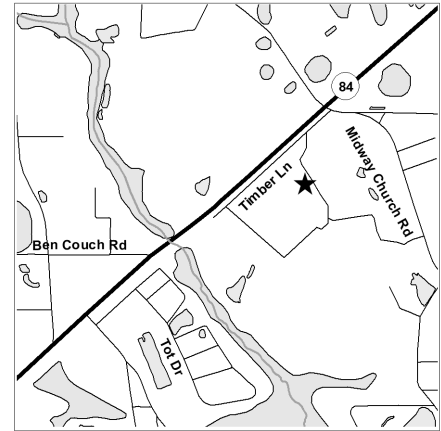
Substance Name	GW	Soil	Substance Name	GW	Soil
Cis-1,2-Dichloroethene	<input checked="" type="checkbox"/>	<input type="checkbox"/>	Tetrachloroethene	<input checked="" type="checkbox"/>	<input checked="" type="checkbox"/>
Trichloroethene	<input checked="" type="checkbox"/>	<input checked="" type="checkbox"/>			

SITE NAME: Ace Pole Company
LOCATION: 6352 Timber Lane
Blackshear, Pierce County, GA 31516

Latitude 31° 15' 24" N Longitude 82° 17' 35" W

ACREAGE	PARCEL NUMBER	DATE LISTED
86.77	024 155	5/28/2020
101.75	024D 040	5/28/2020

LAST KNOWN PROPERTY OWNER:



Ace Pole Company, Inc.
P.O. Box 1323
Waycross, GA 31502

Eunice Family LLLP
2679 Midway Church Road
Blackshear, GA 31516

STATUS OF CLEANUP ACTIVITIES:

Cleanup activities are being conducted for source materials, soil, and groundwater.

CLEANUP PRIORITY: The Director has designated this site as a Class V

GA EPD DIRECTOR'S DETERMINATION REGARDING CORRECTIVE ACTION:

The Director has determined that this site requires corrective action.

REGULATED SUBSTANCES RELEASED, AND THREATS TO HUMAN HEALTH AND ENVIRONMENT POSED BY THE RELEASE:

This site has a known release of Chromium (VI) in groundwater at levels exceeding the reportable quantity. No human exposure via drinking water is suspected from this release. The nearest drinking water well is less than 0.5 miles from the area affected by the release.

This site has a known release of Arsenic in soil at levels exceeding the reportable quantity. This site has unlimited access. The nearest resident individual is between 301 and 1000 feet from the area affected by the release.

REGULATED SUBSTANCES:

Substance Name	GW	Soil	Substance Name	GW	Soil
Arsenic	<input checked="" type="checkbox"/>	<input checked="" type="checkbox"/>	Chromium	<input checked="" type="checkbox"/>	<input checked="" type="checkbox"/>
Copper	<input checked="" type="checkbox"/>	<input checked="" type="checkbox"/>			

**GEORGIA ENVIRONMENTAL PROTECTION DIVISION
HAZARDOUS SITE INVENTORY**

Site Number **10957**

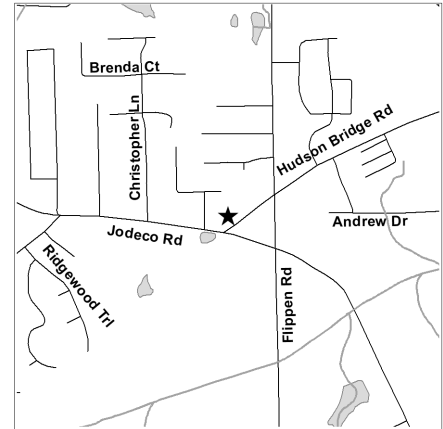
SITE NAME: Sunny Cleaner
LOCATION: 1920 Hudson Bridge Road
Stockbridge, Henry County, GA 30281

Latitude 33° 29' 59" N Longitude 84° 14' 52" W

ACREAGE 1.1 **PARCEL NUMBER** 032C02002002 **DATE LISTED** 3/1/2021

LAST KNOWN PROPERTY OWNER:

J & HK Properties, LLC
3210 Sanford Road
Nicholson, GA 30565



EPD received notification of a release to the following property(s), and determined on the indicated date that the property should be sublisted as part of this site.

PARCEL NAME	ACREAGE	PARCEL NUMBER	DATE LISTED
Kangaroo #41/Pantry 3326	0.87	032C0271000	3/1/2021

STATUS OF CLEANUP ACTIVITIES:

Investigations are being conducted to determine how much cleanup is necessary for source materials, soil, and groundwater.

CLEANUP PRIORITY: The Director has designated this site as a Class II

GA EPD DIRECTOR'S DETERMINATION REGARDING CORRECTIVE ACTION:

Pending

REGULATED SUBSTANCES RELEASED, AND THREATS TO HUMAN HEALTH AND ENVIRONMENT POSED BY THE RELEASE:

This site has a known release of Trichloroethene in groundwater at levels exceeding the reportable quantity. No human exposure via drinking water is suspected from this release. The nearest drinking water well is between 0.5 and 1 miles from the area affected by the release.

This site has a known release of Tetrachloroethene in soil at levels exceeding the reportable quantity. This site has unlimited access. The nearest resident individual is less than 300 feet from the area affected by the release.

REGULATED SUBSTANCES:

Substance Name	GW	Soil	Substance Name	GW	Soil
Cis-1,2-Dichloroethene	<input checked="" type="checkbox"/>	<input checked="" type="checkbox"/>	Tetrachloroethene	<input checked="" type="checkbox"/>	<input checked="" type="checkbox"/>
Trichloroethene	<input checked="" type="checkbox"/>	<input type="checkbox"/>			

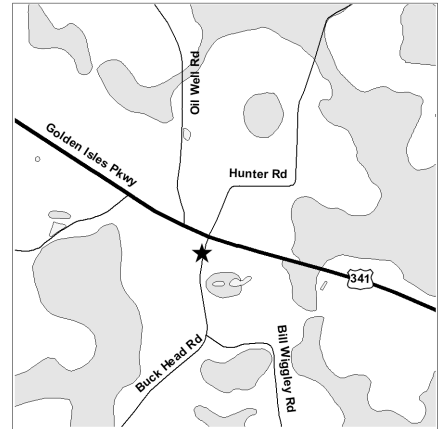
SITE NAME: Pine Grove-Applying County Herbicide Spill
LOCATION: Norfolk Southern Railroad Crossing at Buck Head Rd
Pine Grove, Applying County, GA 31513

Latitude 31° 48' 45" N Longitude 82° 27' 04" W

ACREAGE 0.3 **PARCEL NUMBER** NFS R/W @ Buck Head Rd **DATE LISTED** 10/8/2021

LAST KNOWN PROPERTY OWNER:

Norfolk Southern
1200 Peachtree Street NE, Box 13
Atlanta, GA 30309



STATUS OF CLEANUP ACTIVITIES:

Investigations are being conducted to determine how much cleanup is necessary for source materials, soil, and groundwater.

CLEANUP PRIORITY: The Director has designated this site as a Class I

GA EPD DIRECTOR'S DETERMINATION REGARDING CORRECTIVE ACTION:

The Director has determined that this site requires corrective action.

REGULATED SUBSTANCES RELEASED, AND THREATS TO HUMAN HEALTH AND ENVIRONMENT POSED BY THE RELEASE:

This site has a known release of Dicamba in groundwater at levels exceeding the reportable quantity. No human exposure via drinking water is suspected from this release. The nearest drinking water well is less than 0.5 miles from the area affected by the release.

This site has a known release of Dicamba in soil at levels exceeding the reportable quantity. This site has unlimited access. The nearest resident individual is less than 300 feet from the area affected by the release.

REGULATED SUBSTANCES:

Substance Name	GW	Soil	Substance Name	GW	Soil
Dicamba	<input checked="" type="checkbox"/>	<input checked="" type="checkbox"/>			

**GEORGIA ENVIRONMENTAL PROTECTION DIVISION
HAZARDOUS SITE INVENTORY**

Site Number **10959**

SITE NAME: 455 Virgil Drive
LOCATION: 455 Virgil Drive
 Dalton, Whitfield County, GA 30720

Latitude 34° 44' 11" N Longitude 84° 57' 54" W

ACREAGE **PARCEL NUMBER** **DATE LISTED**
 0.89 12-315-01-058 10/28/2021

LAST KNOWN PROPERTY OWNER:

Goldstar Investment Group LLC
 1918 Richland Lane
 Dalton, Ga 30720



STATUS OF CLEANUP ACTIVITIES:

Investigations are being conducted to determine how much cleanup is necessary for soil and groundwater. Cleanup activities are being conducted for source materials.

CLEANUP PRIORITY: The Director has designated this site as a Class II

GA EPD DIRECTOR'S DETERMINATION REGARDING CORRECTIVE ACTION:

Pending

REGULATED SUBSTANCES RELEASED, AND THREATS TO HUMAN HEALTH AND ENVIRONMENT POSED BY THE RELEASE:

This site has a suspected release of Benzene in groundwater at levels exceeding the reportable quantity. No human exposure via drinking water is suspected from this release. The nearest drinking water well is between 0.5 and 1 miles from the area affected by the release.

This site has a suspected release of Benzene in soil at levels exceeding the reportable quantity. This site has unlimited access. The nearest resident individual is between 301 and 1000 feet from the area affected by the release.

REGULATED SUBSTANCES:

Substance Name	GW	Soil	Substance Name	GW	Soil
Benzene	<input type="checkbox"/>	<input checked="" type="checkbox"/>			

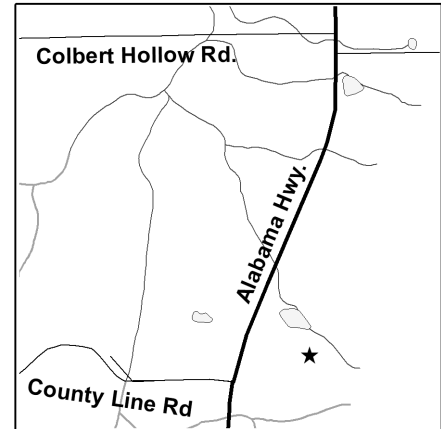
SITE NAME: 15667 Alabama Highway
LOCATION: 15667 Alabama Highway
Rock Spring, Catoosa County, GA 30739

Latitude 34° 46' 06" N Longitude 85° 09' 00" W

ACREAGE 22.46 **PARCEL NUMBER** 004 800 240 01 **DATE LISTED** 10/28/2021

LAST KNOWN PROPERTY OWNER:

Rock Springs Farming LLC
1918 Richland Lane
Dalton, Ga 30720



STATUS OF CLEANUP ACTIVITIES:

Investigations are being conducted to determine how much cleanup is necessary for soil and groundwater. Cleanup activities are being conducted for source materials.

CLEANUP PRIORITY: The Director has designated this site as a Class II

GA EPD DIRECTOR'S DETERMINATION REGARDING CORRECTIVE ACTION:

Pending

REGULATED SUBSTANCES RELEASED, AND THREATS TO HUMAN HEALTH AND ENVIRONMENT POSED BY THE RELEASE:

This site has a suspected release of Benzene in groundwater at levels exceeding the reportable quantity. No human exposure via drinking water is suspected from this release. The nearest drinking water well is between 0.5 and 1 miles from the area affected by the release.

This site has a known release of Xylene in soil at levels exceeding the reportable quantity. This site has unlimited access. The nearest resident individual is less than 300 feet from the area affected by the release.

REGULATED SUBSTANCES:

Substance Name	GW	Soil	Substance Name	GW	Soil
1,1,1-Trichloroethane	<input type="checkbox"/>	<input checked="" type="checkbox"/>	1,2,4-Trichlorobenzene	<input type="checkbox"/>	<input checked="" type="checkbox"/>
Acetone	<input type="checkbox"/>	<input checked="" type="checkbox"/>	Benzene	<input type="checkbox"/>	<input checked="" type="checkbox"/>
Ethylbenzene	<input type="checkbox"/>	<input checked="" type="checkbox"/>	Methyl ethyl ketone	<input type="checkbox"/>	<input checked="" type="checkbox"/>
Naphthalene	<input type="checkbox"/>	<input checked="" type="checkbox"/>	Styrene	<input type="checkbox"/>	<input checked="" type="checkbox"/>
Tetrachloroethene	<input type="checkbox"/>	<input checked="" type="checkbox"/>	Toluene	<input type="checkbox"/>	<input checked="" type="checkbox"/>
Xylenes	<input type="checkbox"/>	<input checked="" type="checkbox"/>			

**GEORGIA ENVIRONMENTAL PROTECTION DIVISION
HAZARDOUS SITE INVENTORY**

Site Number **10961**

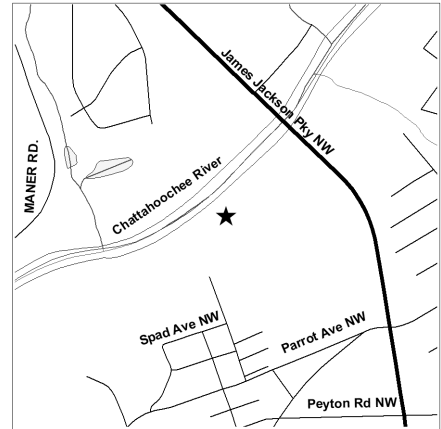
SITE NAME: 21-Acre Undeveloped Parcel
LOCATION: James Jackson Pkwy @ Chattahoochee River
Atlanta, Fulton County, GA 30318

Latitude 33° 48' 51" N Longitude 84° 28' 57" W

ACREAGE **PARCEL NUMBER** **DATE LISTED**
21.6 17 0256 LL 3414 12/21/2021

LAST KNOWN PROPERTY OWNER:

JB Deed, LLC
3225 McLeod Drive, Suite 100
Las Vegas, NV 89121



STATUS OF CLEANUP ACTIVITIES:

EPD has not yet directed the responsible parties to begin investigation or cleanup under the Hazardous Site Response Act for source materials, soil, and groundwater.

CLEANUP PRIORITY: The Director has designated this site as a Class II

GA EPD DIRECTOR'S DETERMINATION REGARDING CORRECTIVE ACTION:

Pending

REGULATED SUBSTANCES RELEASED, AND THREATS TO HUMAN HEALTH AND ENVIRONMENT POSED BY THE RELEASE:

This site has a known release of Lead in soil at levels exceeding the reportable quantity. This site has unlimited access. The nearest resident individual is less than 300 feet from the area affected by the release.

REGULATED SUBSTANCES:

Substance Name	GW	Soil	Substance Name	GW	Soil
Benzo(a)pyrene	<input type="checkbox"/>	<input checked="" type="checkbox"/>	Cadmium	<input type="checkbox"/>	<input checked="" type="checkbox"/>
Lead	<input type="checkbox"/>	<input checked="" type="checkbox"/>	PCBs	<input type="checkbox"/>	<input checked="" type="checkbox"/>

**GEORGIA ENVIRONMENTAL PROTECTION DIVISION
HAZARDOUS SITE INVENTORY**

Site Number **10962**

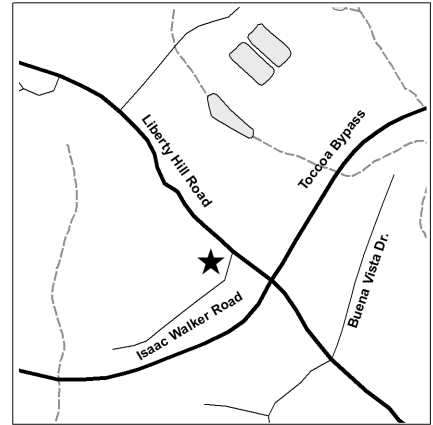
SITE NAME: Piedmont Paints and Primer (Former)
LOCATION: 80 Isaac Walker Road
Toccoa, Stephens County, GA 30577

Latitude 34° 32' 11" N Longitude 83° 18' 4" W

ACREAGE 3.2 **PARCEL NUMBER** 043 085 **DATE LISTED** 6/1/2022

LAST KNOWN PROPERTY OWNER:

Moore & Phillips, LLP
P.O. Box 1123
Toccoa, GA 30577



STATUS OF CLEANUP ACTIVITIES:

EPD has not yet directed the responsible parties to begin investigation or cleanup under the Hazardous Site Response Act for source materials, soil, and groundwater.

CLEANUP PRIORITY: The Director has designated this site as a Class II

GA EPD DIRECTOR'S DETERMINATION REGARDING CORRECTIVE ACTION:

Pending

REGULATED SUBSTANCES RELEASED, AND THREATS TO HUMAN HEALTH AND ENVIRONMENT POSED BY THE RELEASE:

This site has a known release of Ethylbenzene in groundwater at levels exceeding the reportable quantity. No human exposure via drinking water is suspected from this release. The nearest drinking water well is less than 0.5 miles from the area affected by the release.

REGULATED SUBSTANCES:

Substance Name	GW	Soil	Substance Name	GW	Soil
Ethylbenzene	<input checked="" type="checkbox"/>	<input type="checkbox"/>	Methyl ethyl ketone	<input checked="" type="checkbox"/>	<input type="checkbox"/>
Methyl isobutyl ketone	<input checked="" type="checkbox"/>	<input type="checkbox"/>	Xylenes	<input checked="" type="checkbox"/>	<input checked="" type="checkbox"/>

**GEORGIA ENVIRONMENTAL PROTECTION DIVISION
HAZARDOUS SITE INVENTORY**

Site Number **10963**

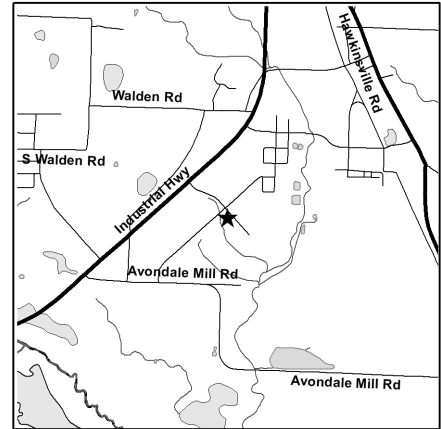
SITE NAME: Aerospace Defense Coatings (ADC) - Main Plant
LOCATION: 7700 NE Industrial Blvd
 Macon, Bibb County, GA 31216

Latitude 32° 41' 54" N Longitude 83° 39' 48" W

ACREAGE 4.15 **PARCEL NUMBER** O150-0047 **DATE LISTED** 6/1/2023

LAST KNOWN PROPERTY OWNER:

Aerospace Defense Coatings of Georgia, Inc.
 5801 Zebulon Road, Unit 115
 Macon, GA 31210



STATUS OF CLEANUP ACTIVITIES:

Cleanup activities are being conducted for source materials, soil, and groundwater.

CLEANUP PRIORITY: The Director has designated this site as a Class I

GA EPD DIRECTOR'S DETERMINATION REGARDING CORRECTIVE ACTION:

The Director has determined that this site requires corrective action.

REGULATED SUBSTANCES RELEASED, AND THREATS TO HUMAN HEALTH AND ENVIRONMENT POSED BY THE RELEASE:

This site has a suspected release of Cadmium in soil at levels exceeding the reportable quantity. This site has unlimited access. The nearest resident individual is between 1001 and 3000 feet from the area affected by the release.

REGULATED SUBSTANCES:

Substance Name	GW	Soil	Substance Name	GW	Soil
Cadmium	<input checked="" type="checkbox"/>	<input checked="" type="checkbox"/>	Cyanides (soluble salts and complexes) n.o.s.	<input checked="" type="checkbox"/>	<input checked="" type="checkbox"/>

**GEORGIA ENVIRONMENTAL PROTECTION DIVISION
HAZARDOUS SITE INVENTORY**

Site Number **10964**

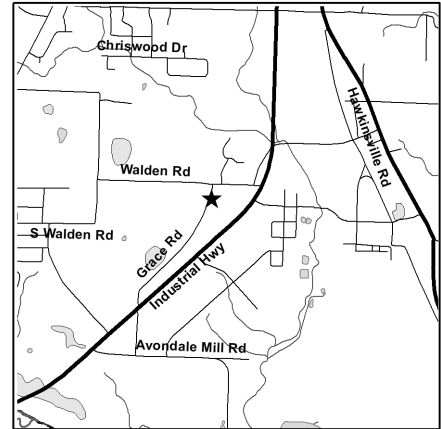
SITE NAME: Aerospace Defense Coatings (ADC) - Grace Plant
LOCATION: 2790 Grace Road
 Macon, Bibb County, GA 31216

Latitude 32° 42' 24 " N Longitude 83° 39' 58 " W

ACREAGE **PARCEL NUMBER** **DATE LISTED**
 2.07 O140-0008 6/1/2023

LAST KNOWN PROPERTY OWNER:

Aerospace Defense Coatings of Georgia, Inc.
 5801 Zebulon Road, Unit 115
 Macon, GA 31210



STATUS OF CLEANUP ACTIVITIES:

Cleanup activities are being conducted for source materials, soil, and groundwater.

CLEANUP PRIORITY: The Director has designated this site as a Class I

GA EPD DIRECTOR'S DETERMINATION REGARDING CORRECTIVE ACTION:

The Director has determined that this site requires corrective action.

REGULATED SUBSTANCES RELEASED, AND THREATS TO HUMAN HEALTH AND ENVIRONMENT POSED BY THE RELEASE:

This site has a suspected release of Chromium (VI) in soil at levels exceeding the reportable quantity. This site has limited access. The nearest resident individual is less than 300 feet from the area affected by the release.

REGULATED SUBSTANCES:

Substance Name	GW	Soil	Substance Name	GW	Soil
Chromium	<input checked="" type="checkbox"/>	<input checked="" type="checkbox"/>			

SITE NAME: Kexit, LLC
LOCATION: 205 McFarland Ave (103 W Lake Ave)
Rossville, Walker County, GA 30741

Latitude 34° 28' 59" N Longitude 85° 17' 14" W

ACREAGE **PARCEL NUMBER** **DATE LISTED**
0.93 2003 043 2/21/2024

LAST KNOWN PROPERTY OWNER:

Kexit, LLC
11232 Hixson Pike
Soddy Daisy, TN 37379



STATUS OF CLEANUP ACTIVITIES:

Cleanup activities are being conducted for source materials, soil, and groundwater.

CLEANUP PRIORITY: The Director has designated this site as a Class V

GA EPD DIRECTOR'S DETERMINATION REGARDING CORRECTIVE ACTION:

The Director has determined that this site requires corrective action.

REGULATED SUBSTANCES RELEASED, AND THREATS TO HUMAN HEALTH AND ENVIRONMENT POSED BY THE RELEASE:

This site has a known release of Benzo(a)pyrene in soil at levels exceeding the reportable quantity. This site has unlimited access. The nearest resident individual is between 301 and 1000 feet from the area affected by the release.

REGULATED SUBSTANCES:

Substance Name	GW	Soil	Substance Name	GW	Soil
Benzo(a)pyrene	<input type="checkbox"/>	<input checked="" type="checkbox"/>	bis(2-Ethylhexyl) phthalate	<input checked="" type="checkbox"/>	<input type="checkbox"/>
Cis-1,2-Dichloroethene	<input checked="" type="checkbox"/>	<input checked="" type="checkbox"/>	Naphthalene	<input checked="" type="checkbox"/>	<input type="checkbox"/>
Tetrachloroethene	<input checked="" type="checkbox"/>	<input checked="" type="checkbox"/>	Trichloroethene	<input checked="" type="checkbox"/>	<input checked="" type="checkbox"/>

**GEORGIA ENVIRONMENTAL PROTECTION DIVISION
HAZARDOUS SITE INVENTORY**

Site Number **10966**

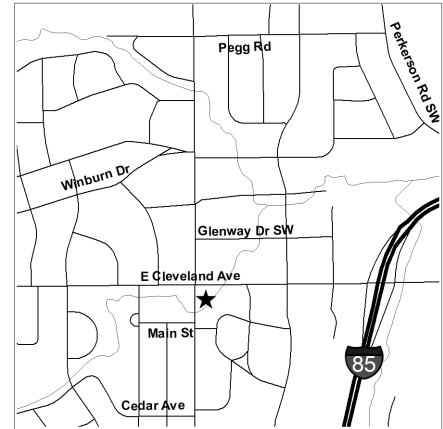
SITE NAME: 2720 Sylvan Road
LOCATION: 2720 Sylvan Road
 Atlanta, Fulton County, GA 30334

Latitude 33° 40' 51" N Longitude 84° 25' 05" W

ACREAGE 0.7071 **PARCEL NUMBER** 14 010000020263 **DATE LISTED** 4/25/2024

LAST KNOWN PROPERTY OWNER:

IAN P Holdings
 2806 N Main Street
 Atlanta, Ga. 30334



STATUS OF CLEANUP ACTIVITIES:

EPD has not yet directed the responsible parties to begin investigation or cleanup under the Hazardous Site Response Act for source materials, soil, and groundwater.

CLEANUP PRIORITY: The Director has designated this site as a Class I

GA EPD DIRECTOR'S DETERMINATION REGARDING CORRECTIVE ACTION:

The Director has determined that this site requires corrective action.

REGULATED SUBSTANCES RELEASED, AND THREATS TO HUMAN HEALTH AND ENVIRONMENT POSED BY THE RELEASE:

This site has a known release of Tetrachloroethene in soil at levels exceeding the reportable quantity. This site has unlimited access. The nearest resident individual is less than 300 feet from the area affected by the release.

REGULATED SUBSTANCES:

Substance Name	GW	Soil	Substance Name	GW	Soil
1,1-Dichloroethane	<input checked="" type="checkbox"/>	<input type="checkbox"/>	Cis-1,2-Dichloroethene	<input checked="" type="checkbox"/>	<input type="checkbox"/>
Tetrachloroethene	<input checked="" type="checkbox"/>	<input checked="" type="checkbox"/>	trans-1,2-Dichloroethene	<input checked="" type="checkbox"/>	<input type="checkbox"/>
Vinyl chloride	<input checked="" type="checkbox"/>	<input type="checkbox"/>			

SITE NAME: Whistle Stop Food Mart
LOCATION: 713 South Slappey Boulevard
Albany, Dougherty County, GA 31701

Latitude 31° 34' 2" N Longitude 84° 10' 36" W

ACREAGE 0.81 **PARCEL NUMBER** 0000H/00047/011 **DATE LISTED** 5/21/2024

LAST KNOWN PROPERTY OWNER:

Abdul Aslam
404 Forest Glen Drive
Albany, GA 31721



STATUS OF CLEANUP ACTIVITIES:

EPD has not yet directed the responsible parties to begin investigation or cleanup under the Hazardous Site Response Act for source materials, soil, and groundwater.

CLEANUP PRIORITY: The Director has designated this site as a Class II

GA EPD DIRECTOR'S DETERMINATION REGARDING CORRECTIVE ACTION:

Pending

REGULATED SUBSTANCES RELEASED, AND THREATS TO HUMAN HEALTH AND ENVIRONMENT POSED BY THE RELEASE:

This site has a known release of Tetrachloroethene in groundwater at levels exceeding the reportable quantity. No human exposure via drinking water is suspected from this release. The nearest drinking water well is between 0.5 and 1 miles from the area affected by the release.

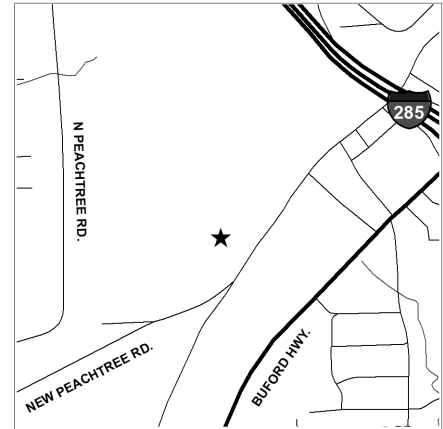
This site has a known release of Tetrachloroethene in soil at levels exceeding the reportable quantity. This site has unlimited access. The nearest resident individual is less than 300 feet from the area affected by the release.

REGULATED SUBSTANCES:

Substance Name	GW	Soil	Substance Name	GW	Soil
Tetrachloroethene	<input checked="" type="checkbox"/>	<input checked="" type="checkbox"/>			

SITE NAME: McConnell Drum Service
LOCATION: 5880 New Peachtree Road
Doraville, DeKalb County, GA 30362

Latitude 33° 53' 59" N Longitude 84° 17' 03" W



ACREAGE	PARCEL NUMBER	DATE LISTED
0.15	18 310 05 035	6/14/2024
1.37	18 310 05 029	6/14/2024

LAST KNOWN PROPERTY OWNER:

McConnell Drum Service, Inc.
3811 Double Springs Road SW
Monroe, GA 30656

STATUS OF CLEANUP ACTIVITIES:

Although directed to by EPD, identified responsible parties are not currently performing the required investigation and/or cleanup under the Hazardous Site Response Act for source materials, soil, and groundwater. Enforcement is pending.

CLEANUP PRIORITY: The Director has designated this site as a Class I

GA EPD DIRECTOR'S DETERMINATION REGARDING CORRECTIVE ACTION:

The Director has determined that this site requires corrective action.

REGULATED SUBSTANCES RELEASED, AND THREATS TO HUMAN HEALTH AND ENVIRONMENT POSED BY THE RELEASE:

This site has a known release of Lead in soil at levels exceeding the reportable quantity. This site has unlimited access. The nearest resident individual is between 301 and 1000 feet from the area affected by the release.

REGULATED SUBSTANCES:

Substance Name	GW	Soil	Substance Name	GW	Soil
1,1,1-Trichloroethane	<input type="checkbox"/>	<input checked="" type="checkbox"/>	1,1-Dichloroethane	<input checked="" type="checkbox"/>	<input checked="" type="checkbox"/>
1,1-Dichloroethene	<input checked="" type="checkbox"/>	<input type="checkbox"/>	Barium	<input type="checkbox"/>	<input checked="" type="checkbox"/>
Cis-1,2-Dichloroethene	<input checked="" type="checkbox"/>	<input checked="" type="checkbox"/>	Dichloromethane	<input checked="" type="checkbox"/>	<input type="checkbox"/>
Lead	<input type="checkbox"/>	<input checked="" type="checkbox"/>	Methyl chloride	<input type="checkbox"/>	<input checked="" type="checkbox"/>
Tetrachloroethene	<input checked="" type="checkbox"/>	<input checked="" type="checkbox"/>	Toluene	<input type="checkbox"/>	<input checked="" type="checkbox"/>
Trichloroethene	<input checked="" type="checkbox"/>	<input checked="" type="checkbox"/>	Vinyl chloride	<input checked="" type="checkbox"/>	<input type="checkbox"/>
Xylenes	<input type="checkbox"/>	<input checked="" type="checkbox"/>			

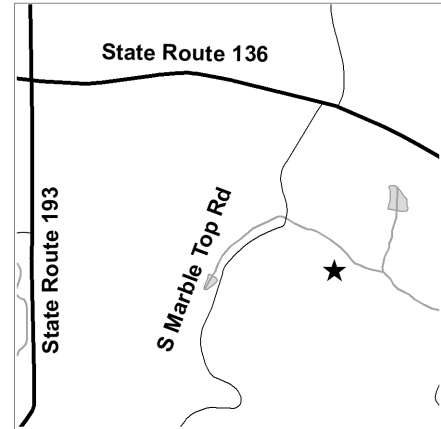
SITE NAME: Marble Top Rd Abandoned Drum Site
LOCATION: S. Marble Top Rd near Walker County Gravel Pit
Chickamauga, Walker County, GA 30707

Latitude 34° 48' 06" N Longitude 85° 22' 43" W

ACREAGE 25 **PARCEL NUMBER** 0268 023 **DATE LISTED** 6/13/2024

LAST KNOWN PROPERTY OWNER:

Margaret Ann Ager and Teresa Lynn Salser
3939 Rose Petal Lane
Orlando, FL 32808



STATUS OF CLEANUP ACTIVITIES:

Identified responsible parties are unable or unwilling to conduct the required investigation and/or cleanup under the Hazardous Site Response Act for source materials, soil, and groundwater. EPD may perform these actions using state funding from the Hazardous Waste Trust Fund and may lien the property or pursue cost recovery.

CLEANUP PRIORITY: The Director has designated this site as a Class I

GA EPD DIRECTOR'S DETERMINATION REGARDING CORRECTIVE ACTION:

The Director has determined that this site requires corrective action.

REGULATED SUBSTANCES RELEASED, AND THREATS TO HUMAN HEALTH AND ENVIRONMENT POSED BY THE RELEASE:

This site has a known release of Barium in soil at levels exceeding the reportable quantity. This site has unlimited access. The nearest resident individual is between 301 and 1000 feet from the area affected by the release.

REGULATED SUBSTANCES:

Substance Name	GW	Soil	Substance Name	GW	Soil
Acetophenone	<input type="checkbox"/>	<input checked="" type="checkbox"/>	Barium	<input type="checkbox"/>	<input checked="" type="checkbox"/>
Dibutyl phthalate	<input type="checkbox"/>	<input checked="" type="checkbox"/>	Ethylbenzene	<input type="checkbox"/>	<input checked="" type="checkbox"/>
Phenol	<input type="checkbox"/>	<input checked="" type="checkbox"/>	Styrene	<input type="checkbox"/>	<input checked="" type="checkbox"/>