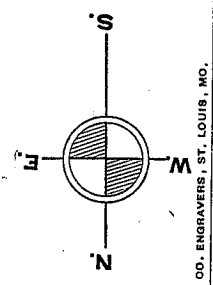


WORKS
 THE GEORGIA PERU
 CARTERSVILLE, GA

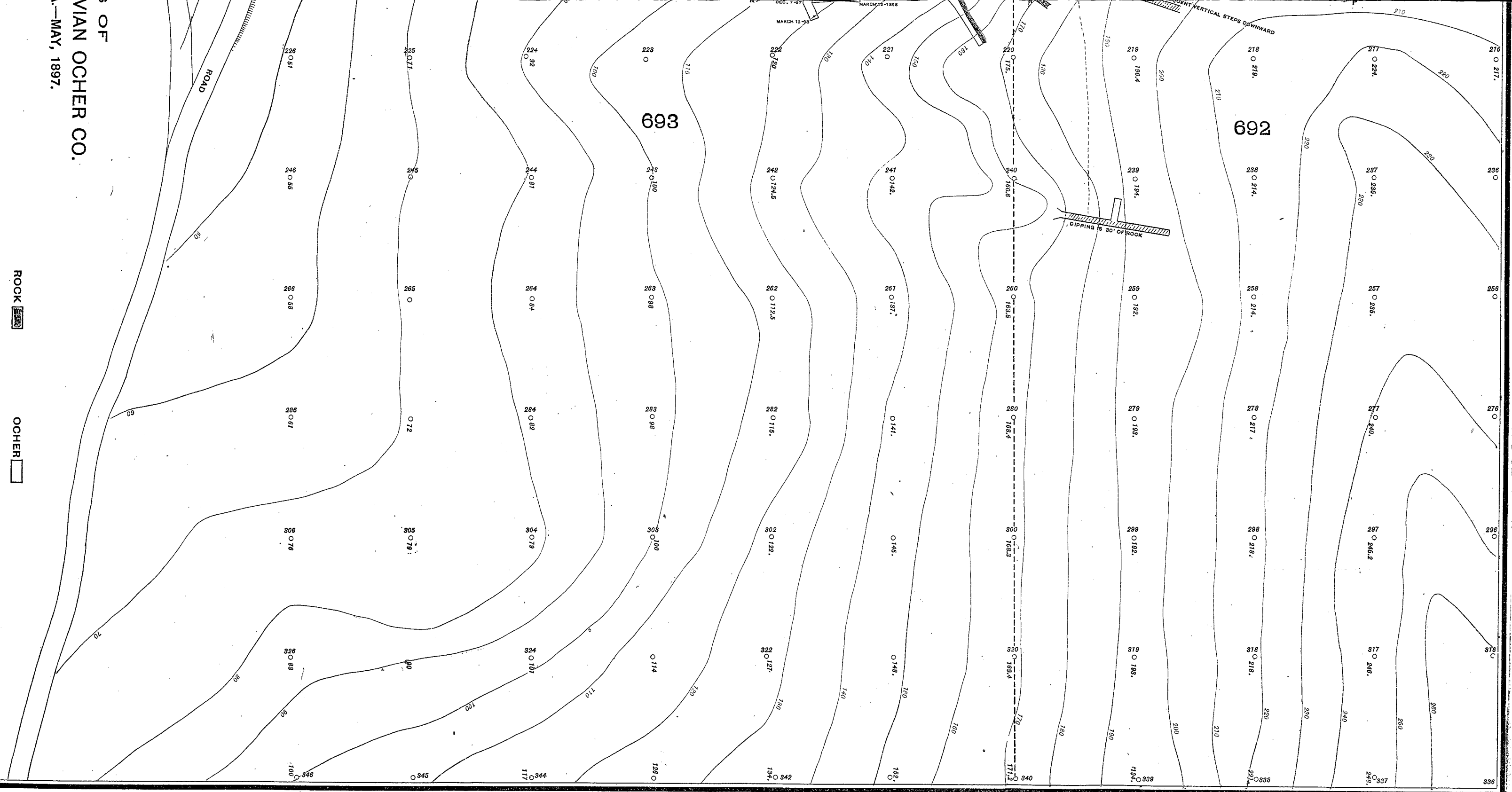
SCALE: 1 INCH = 85 FEET.



WOODWARD & TIERNAN PRINTING CO., ENGINEERS, ST. LOUIS, MO.

OF
VIAN OCHER CO.
MAY, 1897.

ROCK  OCHER 



DEC. 7-97

MARCH 22-1898

SCENT VERTICAL STEPS DOWNWARD

ROAD

693

692

DIPPING IS 30° OF ROCK

226

246

266

286

306

326

346

225

245

265

285

305

325

345

224

244

264

284

304

324

344

223

243

263

283

303

323

343

222

242

262

282

302

322

342

221

241

261

281

301

321

341

220

240

260

280

300

320

340

219

239

259

279

299

319

339

218

238

258

278

298

318

338

217

237

257

277

297

317

337

216

236

256

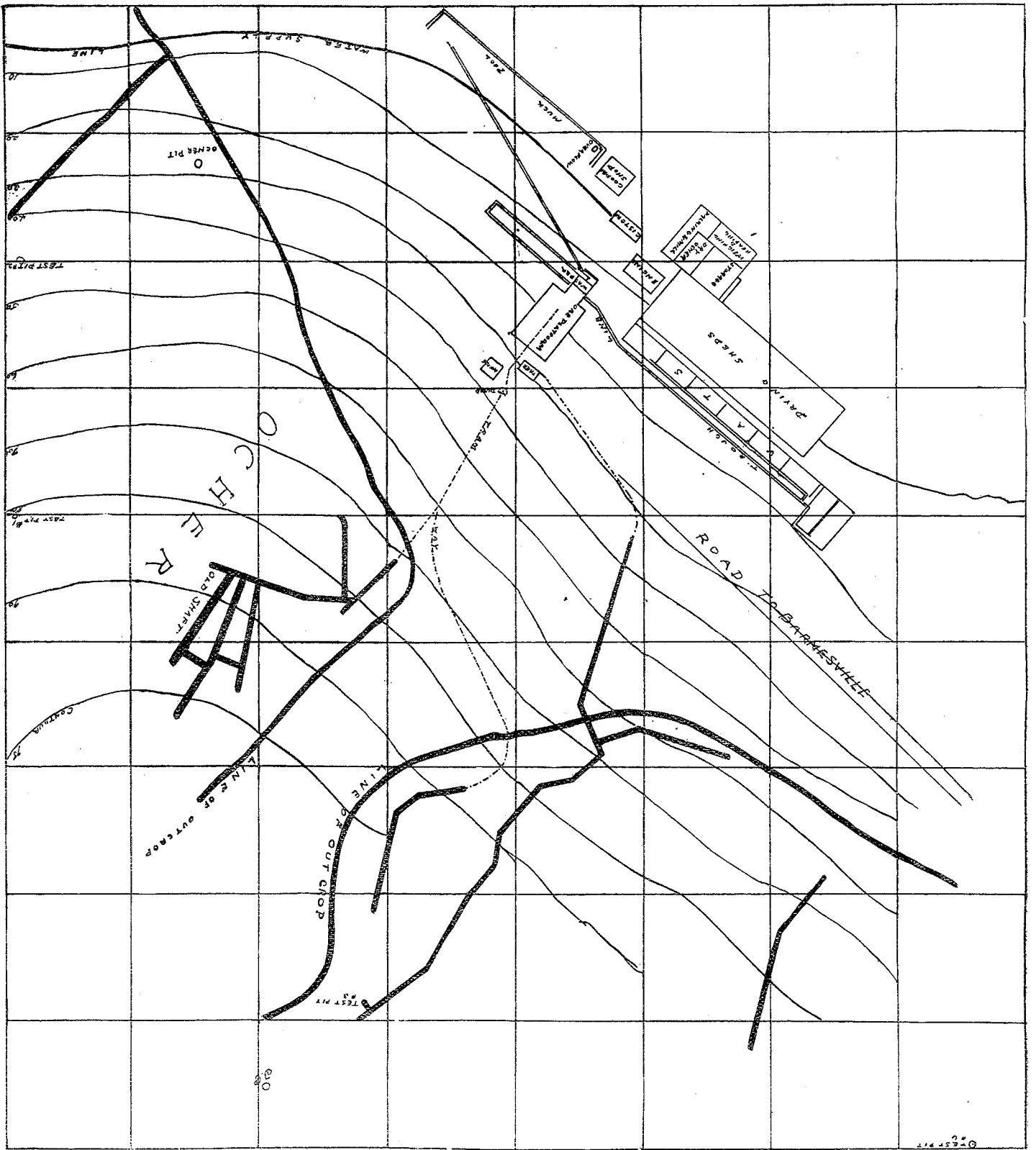
276

296

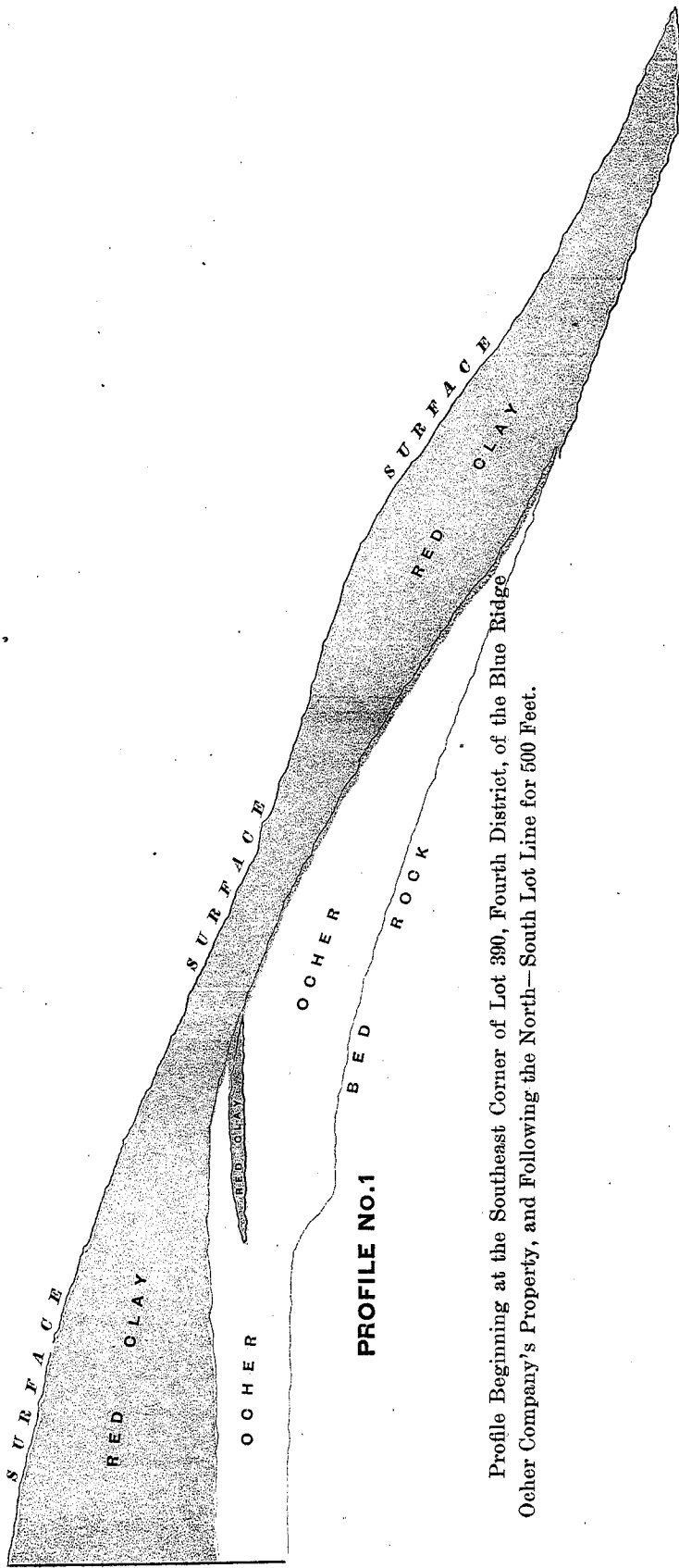
316

336

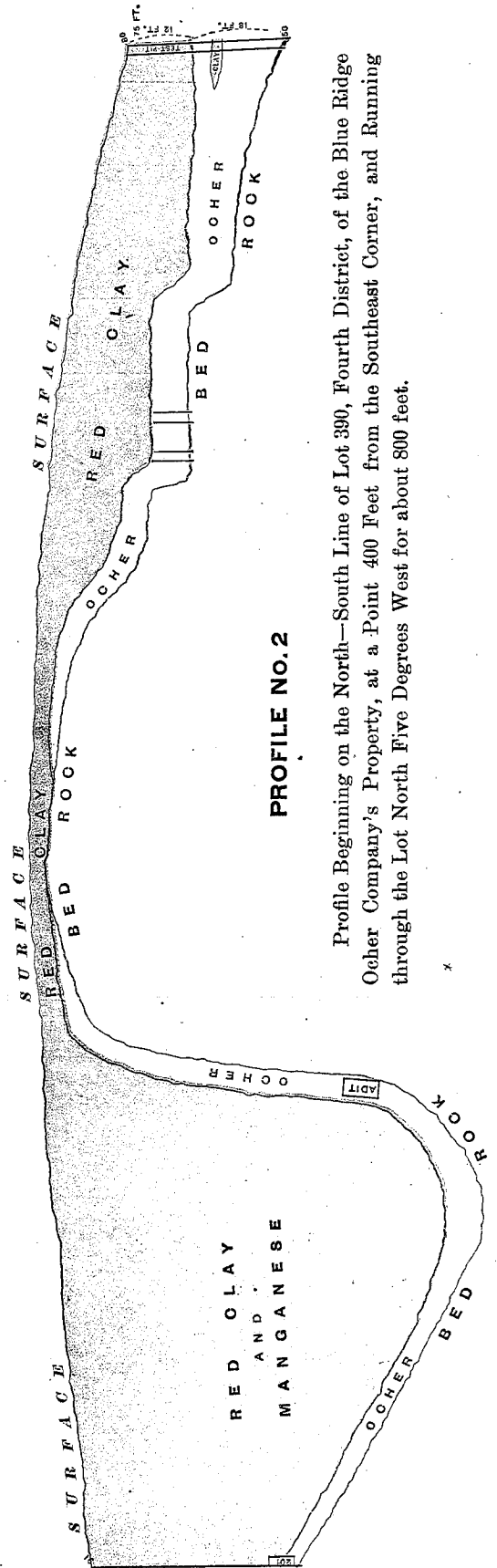
Topographic Map of the Blue Ridge Ocher Company's Property, with the Underground Workings Shown in the Heavy Black Lines. Contour Interval, 5 feet, with the Local Plant as Datum. From Blue Print Furnished by the Company in 1902.



0-25-111

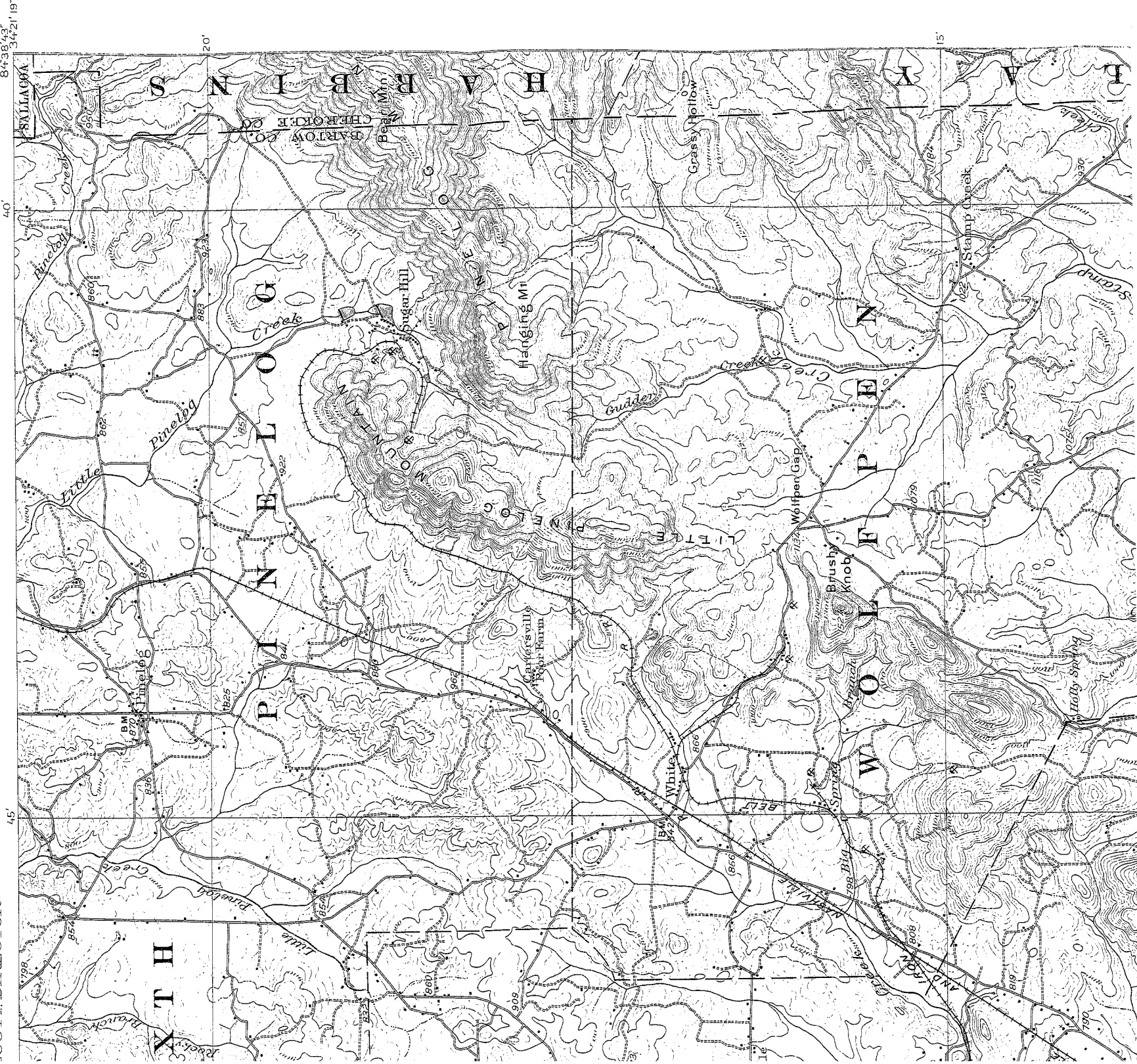


Profile Beginning at the Southeast Corner of Lot 390, Fourth District, of the Blue Ridge Ocher Company's Property, and Following the North-South Lot Line for 500 Feet.



PROFILE NO. 2

Profile Beginning on the North-South Line of Lot 390, Fourth District, of the Blue Ridge Ocher Company's Property, at a Point 400 Feet from the Southeast Corner, and Running through the Lot North Five Degrees West for about 800 feet.



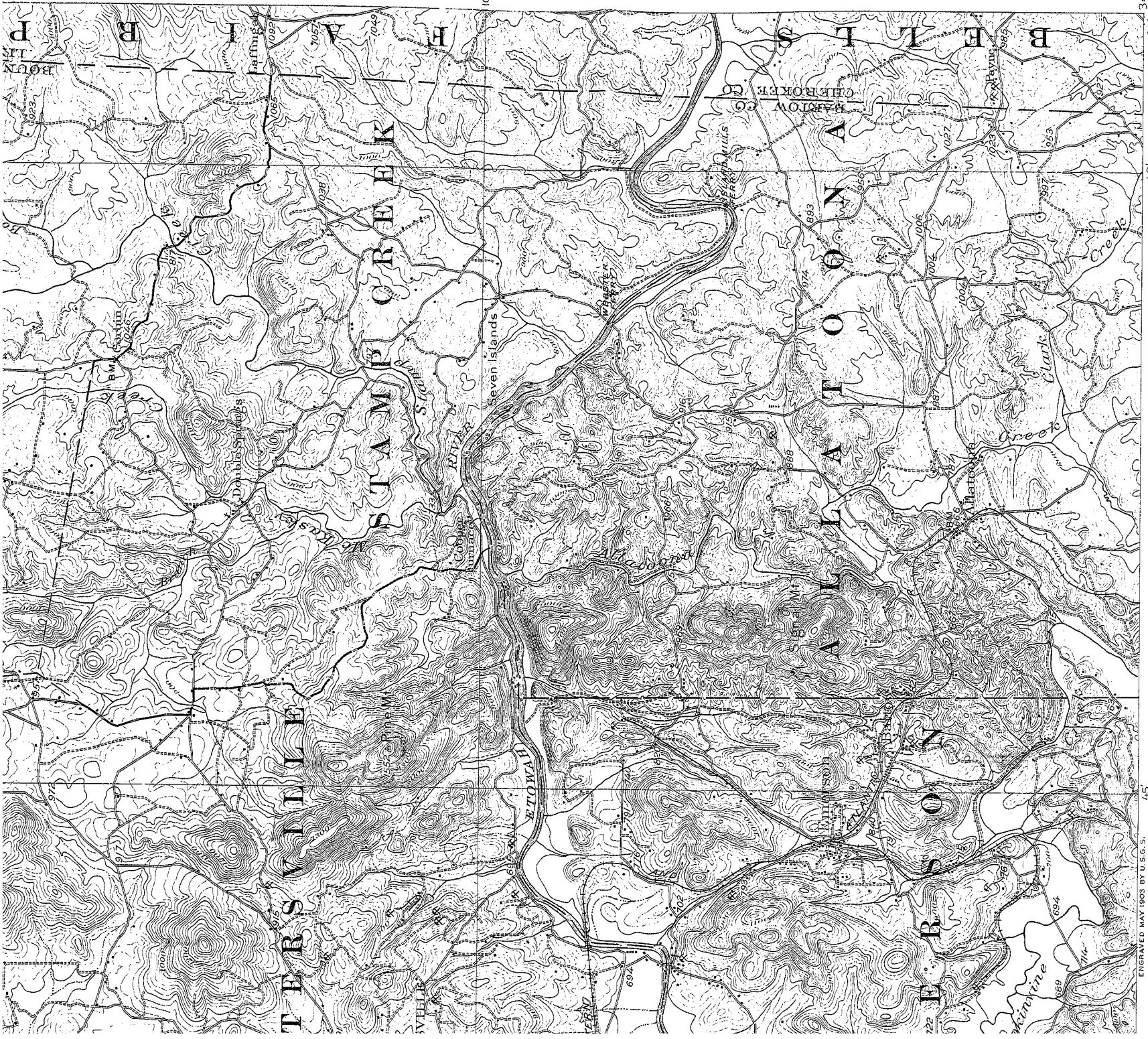
TH

PINE LOG

H A B A H A B A B

W O T F P E N

Y A B

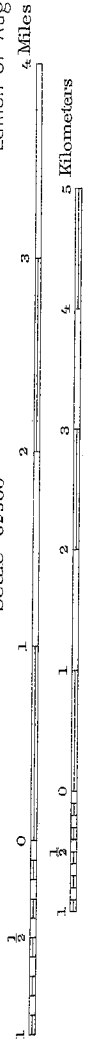


ENGRAVED MAY 1903 BY U.S.G.S. 45 34° 05' 36" 84° 38' 43" 40

charge.
 by H. Guerdum and C. C. Bassett,
 st and Geodetic Survey.
 5.

Scale 62500

Edition of Aug. 1906.



Contour interval 20 feet.
 Datum is mean sea level.

APPROXIMATE MEAN
 DECLINATION 1903.