

RANDALL D. QUINTRELL, P.C.

ATTORNEY AT LAW

999 Peachtree Street, NE
Suite 2300
Atlanta, Georgia 30309-3996

Telephone (404) 853-8366
Facsimile (404) 853-8806

E-mail: randyquintrell@eversheds-sutherland.com

June 13, 2019

RECEIVED
Land Protection Branch

JUN 19 2019

Hazardous Waste

CERTIFIED MAIL
RETURN RECEIPT REQUESTED

Ms. Shannon Ridley
Brownsfield Development Unit
Land Protection Branch
Environmental Protection Division
Floyd Tower East, Suite 1154
2 Martin Luther King, Jr. Drive, SE
Atlanta, Georgia 30334


Re: Termination and Release of Amended Environmental Covenant; Portion of the Property Known as Edgewood at the Beltline; 670 Dekalb Avenue, Atlanta, Fulton County, Georgia

Dear Ms. Ridley:

In accordance with the Georgia Uniform Environmental Covenants Act, and in follow-up to our previous correspondence, enclosed is a copy of the fully-executed and recorded Termination and Release of Amended Environmental Covenant (the "Termination") for the above-referenced property.

You have been identified as a party with an interest in the property, and as such are entitled to receive notice of the recorded Termination pursuant to the Uniform Environmental Covenants Act, O.C.G.A. §§ 44-16-4(d) and 44-16-7.

Sincerely,



Randall D. Quintrell

Enclosure

After Recording Return to:

R. Robinson Plowden, Esq.
Eversheds Sutherland (US) LLP
Suite 2300
999 Peachtree Street, NE
Atlanta, Georgia 30309-3996

Please cross reference:
Deed Book 56299, page 92 of the Fulton
County, Georgia records

Termination and Release of Amended Environmental Covenant

This Termination and Release of Amended Environmental Covenant ("Termination") is made this 3rd day of May, 2019 by the Georgia Environmental Protection Division (hereinafter "GEPD").

WHEREAS, Aramark Uniform & Career Apparel, LLC entered into that certain Environmental Covenant which was filed and recorded on April 22, 2015 in the Deed Book 54837, Pages 445-454 of the Public Records of Fulton County, Georgia (the "Covenant") affecting that certain real property situated at 670 DeKalb Avenue in the City of Atlanta in the County of Fulton, State of Georgia, more particularly described as Tax Parcel Number 14-0020-0001-019-6. A complete legal description of the area is attached as Exhibit "A" and made a part hereof (hereinafter the "Property").

WHEREAS, GEPD removed the Property from the Hazardous Sites Inventory on May 20, 2015 in accordance with §391-3-19-.05(4)(b) of the Rules of Hazardous Site Response and OCGA § 12-8-107(f) and (g)(2).

WHEREAS, Atlanta Beltline, Inc. ("ABI") subsequently acquired the Property and on June 20, 2016 filed and recorded that certain Amended Environmental Covenant in the Deed Book 56299, Pages 92-105 of the Public Records of Fulton County, Georgia (the "Amended Covenant") affecting the Property. By its terms, the Amended Covenant superseded and replaced the Covenant.

WHEREAS, on March 7, 2017, CRP/NAP Edgewood Owner, LLC ("CRP/NAP") acquired the Property from ABI (the "CRP/NAP Property") except for 0.336 acres of the Property which was retained by ABI (the "ABI Property"). A plat showing the CRP/NAP Property and the ABI Property is attached as Exhibit "B" and made a part hereof. The ABI Property is shown on Exhibit "B" as Tract 2 and Tract 3.

WHEREAS, CRP/NAP entered the Property into the Georgia Brownfield Program (as part of a larger Brownfield property assemblage), completed assessment and remediation of the Property, and certified to the GEPD that soil on the CRP/NAP Property meets residential risk reduction standards. CRP/NAP also assessed the potential for vapor intrusion and implemented the appropriate mitigation measures. Accordingly, on October 24, 2018 GAEPD issued CRP/NAP a final limitation of liability with respect to the CRP/NAP Property. Also, ABI has certified to GEPD that soil on the ABI Property meets residential risk reduction standards for volatile organic compounds.

WHEREAS, GEPD desires to terminate the Amended Covenant on the Property in accordance with OCGA §§ 44-16-9 and 44-16-10 because, due to the assessment, remediation, and controls performed by CRP/NAP and ABI, the Property no longer needs to be restricted against the Activity and Use Limitations described in the Amended Covenant.


NOW THEREFORE, GEPD hereby terminates the Amended Covenant on the Property, and the Property is hereby released from the restrictions in the Amended Covenant. This Termination will be recorded in the Public Records of Fulton County which will terminate the Amended Covenant on the Property. Nothing contained in this Termination is intended nor shall be construed to terminate or release any restriction or condition affecting any other property than the Property more particularly described in this Termination and Release of Amended Environmental Covenant.

GEPD has caused the Amended Covenant to be terminated pursuant to The Georgia Uniform Environmental Covenants Act, OCGA §§ 44-16-1 et seq.

Signed, sealed and delivered in the presence of:

Tamara C. Fischer
Unofficial Witness

Stacey L Jones
Notary Public
My commission expires: 4-22-2020
[NOTARY SEAL]



GEORGIA ENVIRONMENTAL PROTECTION DIVISION
Richard Dunn
By: _____
Name: Richard Dunn
Title: Director

Grantor/Grantee

CRP/NAP Edgewood Owner, LLC

[Signature]

David Daniel
[Authorized Representative - Print Name]

VICE PRESIDENT
[Title of Authorized Representative]

Signed in the presence of:

Juanita D. Gibson
Unofficial Witness (Signature)

Juanita D. Gibson
Unofficial Witness (Print Name)

State of ~~[Name]~~ ^{DC} District of Columbia: SS
County of [Name]

This instrument was acknowledged before me this
24th day of April, 2019, by
David Daniel (name).

Personally Known
 Produced Identification

Karen Quacey
Notary Public (Signature)

My Commission Expires: 04-14-2023



Grantor/Grantee

Atlanta Beltline, Inc.

Clyde

(Signature)

Clyde Higgs

[Authorized Representative - Print Name]

CEO

[Title of Authorized Representative]

Signed in the presence of:

[Signature]

Unofficial Witness (Signature)

Michelle L. Thomas

Unofficial Witness (Print Name)

State of [Name] *Georgia*

County of [Name] *Fulton*

This instrument was acknowledged before me this *15th* day of *April*, 2019, by *Janella Barner* (name).

Personally Known
 Produced Identification

Janella Barner
Notary Public (Signature)

My Commission Expires: *11-7-2021*

(NOTARY SEAL)




Exhibit A
Legal Description

ALL THAT TRACT OR PARCEL OF LAND LYING AND BEING IN LAND LOT 20 OF THE 14TH LAND DISTRICT, CITY OF ATLANTA, FULTON COUNTY GEORGIA, BEING MORE PARTICULARLY DESCRIBED AS FOLLOWS:

BEGINNING AT AN "X" MARK SET IN A CONCRETE SIDEWALK AT THE INTERSECTION OF DEKALB AVENUE-VARIABLE RIGHT OF WAY AND AIRLINE STREET-40 FOOT RIGHT OF WAY; THENCE ALONG THE EASTERN RIGHT OF WAY OF AIRLINE AVENUE NORTH 13 DEGREES 34 MINUTES 55 SECONDS WEST A DISTANCE OF 69.15 FEET TO A CAPPED 5/8 INCH REBAR SET; THENCE LEAVING THE AFOREMENTIONED RIGHT OF WAY AND ALONG THE PROPERTY LINE COMMON TO THE ATLANTA BELTLINE INC., FOLLOWING A CURVE TO THE LEFT HAVING A RADIUS OF 1007.03 FEET AND AN ARC LENGTH OF 332.72 FEET BEING SUBTENDED BY A CHORD OF NORTH 30 DEGREES 48 MINUTES 22 SECONDS EAST FOR A DISTANCE OF 332.21 FEET TO A CONCRETE NAIL SET; THENCE WITH A CURVE TO THE LEFT HAVING A RADIUS OF 1152.43 FEET AND AN ARC LENGTH OF 95.82 FEET BEING SUBTENDED BY A CHORD OF NORTH 19 DEGREES 15 MINUTES 40 SECONDS EAST FOR A DISTANCE OF 95.79 FEET TO A CAPPED 5/8 INCH IRON PIN SET ON THE SOUTHERN RIGHT OF WAY OF EDGEWOOD AVENUE; THENCE ALONG AFOREMENTIONED RIGHT OF WAY FOLLOWING A CURVE TO THE LEFT HAVING A RADIUS OF 242.21 FEET AND AN ARC LENGTH OF 62.58 FEET BEING SUBTENDED BY A CHORD OF NORTH 82 DEGREES 50 MINUTES 26 SECONDS EAST FOR A DISTANCE OF 62.41 FEET TO A CAPPED 5/8 INCH IRON PIN SET; THENCE LEAVING SAID RIGHT OF WAY AND ALONG THE WESTERN RIGHT OF WAY OF GUNBY STREET SOUTH 11 DEGREES 14 MINUTES 15 SECONDS EAST A DISTANCE OF 361.44 FEET TO A "X" MARK FOUND IN CONCRETE AT THE NORTHWEST INTERSECTION OF GUNBY STREET AND DEKALB AVENUE; THENCE ALONG THE NORTHERN VARIABLE RIGHT OF WAY OF DEKALB AVENUE FOLLOWING A CURVE TO THE LEFT HAVING A RADIUS OF 13560.50 FEET AND AN ARC LENGTH OF 331.38 FEET BEING SUBTENDED BY A CHORD OF SOUTH 73 DEGREES 16 MINUTES 10 SECONDS WEST FOR A DISTANCE OF 331.37 FEET TO AN "X" MARK SET IN CONCRETE, SAID POINT BEING THE POINT OF BEGINNING.

SAID PARCEL HAVING AN AREA OF 1.749 ACRES OR 75,809 SQUARE FEET.

REFER TO PLAT BOOK 381, Page 10

GENERAL NOTES

1. THIS PLAN IS A PRELIMINARY PLAN AND IS NOT TO BE USED FOR ANY PURPOSES OTHER THAN TO ASSIST IN UNDERSTANDING THE PLAN. THE GRANOR FURNISHES DATA TO ACCURRA ENGINEERING AND CONSULTING SERVICES, INC. FOR THE PREPARATION OF THIS PLAN. ACCURRA ENGINEERING AND CONSULTING SERVICES, INC. DOES NOT WARRANT THE ACCURACY OF THE DATA FURNISHED TO ACCURRA ENGINEERING AND CONSULTING SERVICES, INC. FOR THE PREPARATION OF THIS PLAN. THE GRANOR SHALL BE RESPONSIBLE FOR THE ACCURACY OF THE DATA FURNISHED TO ACCURRA ENGINEERING AND CONSULTING SERVICES, INC. FOR THE PREPARATION OF THIS PLAN. (REVISED: JANUARY 22, 2017)

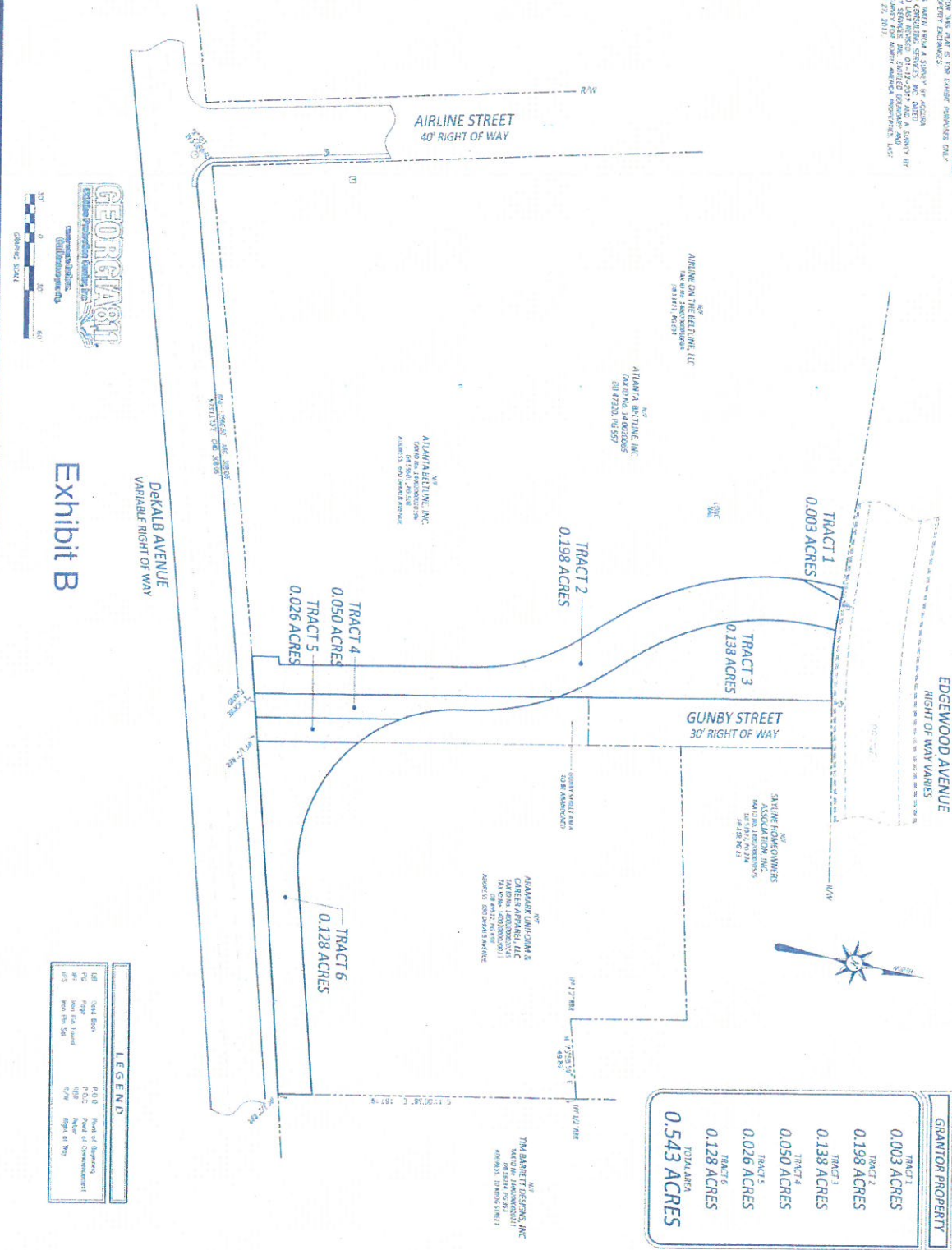


Exhibit B
 DEKALB AVENUE
 VARIABLE RIGHT OF WAY

LEGEND

SH	State Highway	SH	State Highway
RD	Road	RD	Road
RTW	Right of Way	RTW	Right of Way
...

GRANOR PROPERTY

TRACT 1	0.003 ACRES
TRACT 2	0.198 ACRES
TRACT 3	0.138 ACRES
TRACT 4	0.050 ACRES
TRACT 5	0.026 ACRES
TRACT 6	0.128 ACRES
TOTAL AREA	0.543 ACRES

Deed Book 60407 pgs 545
 CATHELENE ROBINSON
 Clerk of Superior Court
 Fulton County, Georgia

TRAIL AREA EXHIBIT FOR: **ATLANTA BELTLINE, INC.**

LOCATED IN:
 LAND LOT 20 - 14TH LAND DISTRICT
 CITY OF ATLANTA - FULTON COUNTY, GEORGIA

ACCURA
 ACCURA ENGINEERING AND CONSULTING SERVICES, INC.
 3200 PRESIDENTIAL DRIVE • ATLANTA, GA 30340
 OFFICE 404-241-8722 • ACCURA.COM

CHECK NUMBER	AH
FILE NUMBER	AMW
DRAWN BY	AMB
CHECKED BY	AMB
DATE	02/14/2017
SCALE	1"=50'
JOB NO.	20010
SHEET NUMBER	1

OF 1 SHEET

After Recording Return to:

Georgia Environmental Protection Division
Response and Remediation Program
2 Martin Luther King, Jr. Drive, SE
Suite 1054 East
Atlanta, Georgia 30334

Amended Environmental Covenant

This instrument is an Amended Environmental Covenant executed pursuant to the Georgia Uniform Environmental Covenants Act, O.C.G.A. § 44-16-1, *et seq.* This Amended Environmental Covenant subjects the Property identified below to the activity and/or use limitations specified in this document. The effective date of this Amended Environmental Covenant shall be the date upon which the fully executed Amended Environmental Covenant has been recorded in accordance with O.C.G.A. § 44-16-8(a).

Grantor:

Atlanta Beltline, Inc.
100 Peachtree Street, NW
Suite 2300
Atlanta, Georgia 30303

Grantee:

Atlanta Beltline, Inc.
100 Peachtree Street, NW
Suite 2300
Atlanta, Georgia 30303

**Entity with
express power to enforce:**

State of Georgia
Department of Natural Resources
Environmental Protection Division
2 Martin Luther King Jr. Drive, SE Suite 1054
East Tower
Atlanta, GA 30334

Property:

The property subject to this Amended Environmental Covenant is located at 670 DeKalb Avenue, Atlanta, Fulton County, Georgia and more particularly described in **Exhibit "A"** attached hereto and incorporated by reference (hereinafter "Property"). A prior environmental covenant was granted by Aramark Uniform & Career Apparel, LLC (hereinafter "Original Grantor/Grantee") with respect to the Property and was filed and recorded on April 22, 2015 (hereinafter "Original Environmental Covenant") at Deed Book 54837, pages 445-454. This Amended Environmental Covenant is meant to supersede and replace the Original Environmental Covenant. This tract of land was conveyed on October 16, 2015 from Aramark Uniform & Career Apparel, LLC to Grantor by deed and recorded in DB 55501; Page 508 on October 23, 2015 in Fulton County Records. The

Property is located in Land Lot 20 of the 14th District of Fulton County, Georgia, and contains 1.74 acres. A map of the area is attached as **Exhibit "B."**

Tax Parcel Number(s):

14 -0020-0001-019-6 of Fulton County, Georgia

Name and Location of Administrative Records:

The environmental condition and corrective action taken at the Property that is the subject of this Amended Environmental Covenant are described in documents on file with the Georgia Environmental Protection Division, HSI Site No. 10704 and VRP No. 1286282662.

These documents are available at the following location:

Georgia Environmental Protection Division
Response and Remediation Program
2 MLK Jr. Drive, SE, Suite 1054 East Tower
Atlanta, GA 30334
M-F 8:00AM to 4:30 PM excluding state holidays

Description of Contamination and Corrective Action:

The Property was listed on the state's hazardous site inventory in 2001. Following corrective action, the Property was taken off the hazardous site inventory in May 2015.

This Amended Environmental Covenant is made pursuant to the Georgia Uniform Environmental Covenants Act, O.C.G.A. § 44-16-1 *et seq.* by Grantor, its successors and assigns, Grantee, its successors and assigns, and the State of Georgia, Department of Natural Resources, Environmental Protection Division (hereinafter "EPD"), its successors and assigns. This Amended Environmental Covenant is required because of a release of tetrachloroethene and other volatile organic compounds at the Property. Tetrachloroethene, trichloroethene, cis-1,2-dichloroethene, trans-1,2-dichloroethene, 1,2-dichloroethane, vinyl chloride, 1,1,1-trichloroethane, 1,1-dichloroethane, chloromethane, benzene, toluene, ethylbenzene, chlorobenzene, cyclohexane, naphthalene, isopropylbenzene, and xylenes (soil and groundwater) are "regulated substances" as defined under the Georgia Hazardous Site Response Act, O.C.G.A. § 12-8-90 *et seq.*, and the rules promulgated thereunder (hereinafter "HSRA" and "Rules", respectively). Corrective action taken to date is described in the documents on file at EPD as referenced above.

Grantor hereby binds Grantor, its successors and assigns, to the activity and use restriction(s) for the Property identified herein and grants such other rights under this Amended Environmental Covenant in favor of Grantee and EPD. EPD shall have full right of enforcement of the rights conveyed under this Amended Environmental Covenant pursuant to HSRA, O.C.G.A. § 12-8-90 *et seq.*, and the rules promulgated thereunder. Failure to timely enforce compliance with this Amended Environmental Covenant or the use or activity limitations contained herein by any person shall not bar subsequent enforcement by such person and shall not be deemed a waiver of the person's right to take

action to enforce any non-compliance. Nothing in this Amended Environmental Covenant shall restrict EPD from exercising any authority under applicable law.

Grantor makes the following declaration as to limitations, restrictions, and uses to which the Property may be put and specifies that such declarations shall constitute covenants to run with the land, pursuant to O.C.G.A. § 44-16-5(a); is perpetual, unless modified or terminated pursuant to the terms of this Amended Environmental Covenant pursuant to O.C.G.A. § 44-16-9; and shall be binding on all parties and all persons claiming under them, including all current and future owners of any portion of or interest in the Property (hereinafter "Owner"). Should a transfer or sale of the Property occur before such time as this Amended Environmental Covenant has been amended or revoked then said Amended Environmental Covenant shall be binding on the transferee(s) or purchaser(s).

The Amended Environmental Covenant shall inure to the benefit of Grantee, EPD, Grantor, and their respective successors and assigns and shall be enforceable by the Director or his agents or assigns, Grantee or its successors and assigns, Grantor or its successors and assigns, and other party(ies) as provided for in O.C.G.A. § 44-16-11 in a court of competent jurisdiction.

Activity and/or Use Limitation(s)

1. Registry. Pursuant to O.C.G.A. § 44-16-12, this Amended Environmental Covenant and any amendment or termination thereof, may be contained in EPD's registry for environmental covenants.
2. Notice. The Owner of the Property must give thirty (30) day advance written notice to EPD and Grantee of the Owner's intent to convey title to the Property.
3. Notice of Limitation in Future Conveyances. Each instrument hereafter conveying title to the Property subject to this Amended Environmental Covenant shall contain a notice of the activity and use limitations sets for this in this Amended Environmental Covenant and shall provide the recorded location of the Amended Environmental Covenant.
4. Termination of the Original Environmental Covenant. The Original Environmental Covenant is by execution and recording of this Amended Environmental Covenant terminated and made null and void.
5. Periodic Reporting. Annually, by no later than December 31st following the effective date of this Amended Environmental Covenant, the Owner shall submit to EPD and Grantee an Annual Report, which certifies compliance with the activities and use limitations in this Amended Environmental Covenant.
6. Activity and Use Limitation(s). The Property shall be used only for non-residential uses as defined in Section 391-3-19-.02 of the Rules until the Owner demonstrates to and obtains approval of EPD that contaminant concentrations meet applicable residential risk reduction standards.

Prior to constructing any occupied structures on the Property, the Owner shall assess whether the environmental conditions at the Property pose a potential vapor intrusion risk to future building occupants and, if such a potential vapor risk is determined to exist under EPD-approved standards,

shall coordinate with EPD to implement appropriate measures to mitigate any such potential vapor intrusion risk.

7. Groundwater Limitation. The use or extraction of ground water beneath the Property for drinking water, irrigation or livestock use, or for any other non-remedial purposes, shall be prohibited.
8. Right of Access. In addition to any rights already possessed by EPD and/or Grantee, the Owner shall allow authorized representatives of EPD and/or Grantee the right to enter the Property at reasonable times for the purpose of determining compliance with this Amended Environmental Covenant.
9. Recording of Amended Environmental Covenant and Proof of Notification. Within thirty (30) days after the date of the Director's signature, the Owner shall file this Amended Environmental Covenant with the Recorders of Deeds for each County in which the Property is located, and send a file stamped copy of this Amended Environmental Covenant to EPD within thirty (30) days of recording. Within that time period, the Owner shall also send a file-stamped copy to each of the following: (1) Grantee, (2) each person holding a recorded interest in the Property subject to the Amended Environmental Covenant, (3) each person in possession of the real property subject to the Amended Environmental Covenant, (4) each municipality, county, consolidated government, or other unit of local government in which real property subject to the Amended Environmental Covenant is located, and (5) each owner in fee simple whose property abuts the property subject to the Amended Environmental Covenant.
10. Termination or Modification. The Amended Environmental Covenant may be amended or revoked in accordance with Section 391-3-19-08(7) of the Rules and O.C.G.A. § 44-16-1 *et seq.*
11. Severability. If any provision of this Amended Environmental Covenant is found to be unenforceable in any respect, the validity, legality, and enforceability of the remaining provisions shall not in any way be affected or impaired.
12. No Property Interest Created in EPD. This Amended Environmental Covenant does not in any way create any interest by EPD in the Property that is subject to the Amended Environmental Covenant. Furthermore, the act of approving this Amended Environmental Covenant does not in any way create any interest by EPD in the Property in accordance with O.C.G.A. § 44-16-3(b).

Representations and Warranties.

Grantor hereby represents and warrants to the other signatories hereto:

- a) That the Grantor has the power and authority to enter into this Amended Environmental Covenant, to grant the rights and interests herein provided and to carry out all obligations hereunder;
- b) That the Grantor is the sole owner of the Property and holds fee simple title which is free, clear and unencumbered of monetary liens, but subject to all easements, rights of way, covenants, conditions, restrictions and obligations of record;

- c) That the Grantor has identified all other parties that hold any interest (e.g., encumbrance) in the Property and notified such parties of the Grantor's intention to enter into this Amended Environmental Covenant;
- d) That this Amended Environmental Covenant will not materially violate, contravene, or constitute a material default under any other agreement, document or instrument to which Grantor is a party, by which Grantor may be bound or affected;
- e) That the Grantor will serve each of the people or entities referenced in Section 10 above with an identical copy of this Amended Environmental Covenant in accordance with O.C.G.A. § 44-16-4(d).
- f) That to Grantor's knowledge this Amended Environmental Covenant will not materially violate or contravene any zoning law or other law regulating use of the Property; and
- g) That to Grantor's knowledge this Amended Environmental Covenant does not authorize a use of the Property that is otherwise prohibited by a recorded instrument that has priority over the Amended Environmental Covenant.
- h) Pursuant to O.C.G.A. § 44-16-10(a)(3), the Original Grantor/Grantee waived in a signed record the right to consent to this Amended Environmental Covenant, see Exhibit C.

Notices.

Any document or communication required to be sent pursuant to the terms of this Amended Environmental Covenant shall be sent to the following persons:

For Grantor:

Atlanta Beltline, Inc.
100 Peachtree Street, NW
Suite 2300
Atlanta, Georgia 30303

For Entity with express power to enforce:

Georgia Environmental Protection Division
Branch Chief
Land Protection Branch
2 Martin Luther King Jr. Drive SE
Suite 1054 East Tower
Atlanta, GA 30334

For Grantee:

Atlanta Beltline, Inc.
100 Peachtree Street, NW
Suite 2300
Atlanta, Georgia 30303

Grantor has caused this Amended Environmental Covenant to be executed pursuant to The Georgia Uniform Environmental Covenants Act, on the 14th day of April, 2016.

Signed, sealed and delivered in the presence of:

For the Grantor Atlanta BeltLine, Inc.

[Signature]
Unofficial Witness (Signature)

Valinda J. Brown
Unofficial Witness Name (Print)
100 Peachtree St, S-2300, Atlanta GA 30303

Henry Kwut-Likwa
Unofficial Witness Name (Print)
Henry Kwut-Likwa

[Signature]
Unofficial Witness Address (Print)
100 Peachtree St, S-2300, Atlanta GA 30303

[Signature]
Notary Public (Signature)

My Commission Expires: February 17, 2018


Paul F. Morris
Name of Grantor (Print)

By: [Signature] (Seal)
Grantor's Authorized Representative (Signature)
Paul F. Morris, FASLA
President and CEO

Paul F. Morris
Authorized Representative Name (Print)

PRESIDENT AND CEO
Title of Authorized Representative (Print)

Dated: April 14, 2016
(NOTARY SEAL)



Signed, sealed and delivered in the presence of:

**For the State of Georgia
Environmental Protection Division**

[Signature]
Unofficial Witness (Signature)

Doralyn S. Kirkland
Unofficial Witness Name (Print)
2 Martin Luther King Jr Dr
Ste 1456
Atlanta GA 30334

[Signature]
Unofficial Witness Address (Print)

(Signature)

(Seal)

[Signature]
Judson H. Turner
Director

[Signature]
Notary Public (Signature)

My Commission Expires: 5/18/2019

Dated: 5/24/2014
(NOTARY SEAL)



Exhibit A
Legal Description

ENTIRE SITE LEGAL DESCRIPTION

ALL THAT TRACT OR PARCEL OF LAND LYING AND BEING IN LAND LOT 20 OF THE 14TH LAND DISTRICT, CITY OF ATLANTA, FULTON COUNTY GEORGIA, BEING MORE PARTICULARLY DESCRIBED AS FOLLOWS:

BEGINNING AT AN "X" MARK SET IN A CONCRETE SIDEWALK AT THE INTERSECTION OF DEKALB AVENUE-VARIABLE RIGHT OF WAY AND AIRLINE STREET-40 FOOT RIGHT OF WAY; THENCE ALONG THE EASTERN RIGHT OF WAY OF AIRLINE AVENUE NORTH 13 DEGREES 34 MINUTES 55 SECONDS WEST A DISTANCE OF 69.15 FEET TO A CAPPED 5/8 INCH REBAR SET; THENCE LEAVING THE AFOREMENTIONED RIGHT OF WAY AND ALONG THE PROPERTY LINE COMMON TO THE ATLANTA BELTLINE INC., FOLLOWING A CURVE TO THE LEFT HAVING A RADIUS OF 1007.03 FEET AND AN ARC LENGTH OF 332.72 FEET BEING SUBTENDED BY A CHORD OF NORTH 30 DEGREES 48 MINUTES 22 SECONDS EAST FOR A DISTANCE OF 332.21 FEET TO A CONCRETE NAIL SET; THENCE WITH A CURVE TO THE LEFT HAVING A RADIUS OF 1152.43 FEET AND AN ARC LENGTH OF 95.82 FEET BEING SUBTENDED BY A CHORD OF NORTH 19 DEGREES 15 MINUTES 40 SECONDS EAST FOR A DISTANCE OF 95.79 FEET TO A CAPPED 5/8 INCH IRON PIN SET ON THE SOUTHERN RIGHT OF WAY OF EDGEWOOD AVENUE; THENCE ALONG AFOREMENTIONED RIGHT OF WAY FOLLOWING A CURVE TO THE LEFT HAVING A RADIUS OF 242.21 FEET AND AN ARC LENGTH OF 62.58 FEET BEING SUBTENDED BY A CHORD OF NORTH 82 DEGREES 50 MINUTES 26 SECONDS EAST FOR A DISTANCE OF 62.41 FEET TO A CAPPED 5/8 INCH IRON PIN SET; THENCE LEAVING SAID RIGHT OF WAY AND ALONG THE WESTERN RIGHT OF WAY OF GUNBY STREET SOUTH 11 DEGREES 14 MINUTES 15 SECONDS EAST A DISTANCE OF 361.44 FEET TO A "X" MARK FOUND IN CONCRETE AT THE NORTHWEST INTERSECTION OF GUNBY STREET AND DEKALB AVENUE; THENCE ALONG THE NORTHERN VARIABLE RIGHT OF WAY OF DEKALB AVENUE FOLLOWING A CURVE TO THE LEFT HAVING A RADIUS OF 13560.50 FEET AND AN ARC LENGTH OF 331.38 FEET BEING SUBTENDED BY A CHORD OF SOUTH 73 DEGREES 16 MINUTES 10 SECONDS WEST FOR A DISTANCE OF 331.37 FEET TO AN "X" MARK SET IN CONCRETE, SAID POINT BEING THE POINT OF BEGINNING.

SAID PARCEL HAVING AN AREA OF 1.740 ACRES OR 75,809 SQUARE FEET.

REFER TO PLAT BOOK 381, Page 10

**Exhibit B
Site Map**

**STAMP
ADDED
TO CAPTURE
IMAGE**

Exhibit C
Amended Purchase & Sale Agreement

**STAMP
ADDED
TO CAPTURE
IMAGE**

**FIRST AMENDMENT
TO
OPTION AGREEMENT FOR ACQUISITION OF REAL PROPERTY**

THIS FIRST AMENDMENT TO OPTION AGREEMENT FOR ACQUISITION OF REAL PROPERTY (this "Amendment") is made as of September 30, 2015 (the "Effective Date") by and between ARAMARK UNIFORM & CAREER APPAREL, LLC, a Delaware limited liability company ("Seller") and ATLANTA BELTLINE, INC., a Georgia nonprofit corporation ("Purchaser").

RECITALS:

A. Seller and Purchaser have entered into a certain Option Agreement for Acquisition of Real Property dated effective as of December 1, 2014 (the "Contract"), whereby Seller has granted to Purchaser the option to purchase (the "Option") the real property located at 670 DeKalb Avenue, in the City of Atlanta, Fulton County, Georgia (as more particularly described in the Contract, the "Property"), subject to the terms and conditions set forth in the Contract.

B. Purchaser has exercised the Option and has agreed to purchase the Property, subject to the terms and conditions set forth in the Contract.

C. Seller and Purchaser desire to amend the Contract as more specifically set forth herein.

NOW, THEREFORE, in consideration of the foregoing and other good and valuable consideration, the receipt and sufficiency of which is hereby acknowledged, the parties agree as follows:

AGREEMENTS:

1. **Recitals; Definitions.** The foregoing Recitals are hereby incorporated by reference as if fully restated herein. All capitalized terms used herein which are not specifically defined in this Amendment shall have the meanings provided in the Contract.

2. **Closing Date.** The parties agree that the Closing Date shall be October 16, 2015.

3. **Miscellaneous.** Except as specifically set forth in this Amendment, all terms and conditions in the Contract shall remain unmodified and in full force and effect. This Amendment may be executed in one or more counterparts, each of which shall be an original, but all of which shall constitute one and the same instrument. Both parties agree that if the signature(s) of either Seller or Purchaser on this Amendment is not an original but is a digital, mechanical, or electronic reproduction (such as, but not limited to, a photocopy, fax, email, PDF, Adobe image, jpeg, telegram, telex or telecopy), then such digital, mechanical or electronic reproduction shall be as enforceable, valid and binding as, and the legal equivalent to, an authentic and traditional on-paper original wet signature penned manually by its signatory.

4. **Environmental Covenant.**

4.1 Purchaser acknowledges that Seller (hereinafter "Original Grantor/Grantee") recently granted and recorded in Fulton County Records at Deed Book 54837, Page 445 an environmental covenant (the "Original Environmental Covenant") on the Property in order to implement, among other things, certain Engineering Controls at the Property. Purchaser agrees, upon written concurrence by the Environmental Protection Division of the Georgia Department of Natural Resources ("EPD") that the

Property meets Type 1, 2, 3 or 4 Risk Reduction Standards and that the existing Engineering Controls are no longer required, to execute an amended environmental covenant (the "Amended Environmental Covenant"), using good faith efforts to incorporate the following conditions in the Amended Environmental Covenant, among other provisions as may be agreed to by EPD and the Purchaser:

- (i) identify a new Grantor and a new Grantee to replace the Original Grantor/Grantee in the Original Environmental Covenant;
- (ii) include a statement that terminates the Original Environmental Covenant, and releases the Original Grantor/Grantee from any further obligation under the Original Environmental Covenant; and
- (iii) include a statement acknowledging that Original Grantor/Grantee has no obligation, liability, rights or interest under the Amended Environmental Covenant.

Purchaser's obligations described in this Paragraph 4.1 shall survive Closing.

4.2 Pursuant to and as permitted by O.C.G.A. § 44-16-10, from and after Closing, Seller waives the right to consent to such Amended Environmental Covenant as the Original Grantor/Grantee of the Original Environmental Covenant. Seller's waiver of the right to consent set forth in this Paragraph 4.2 shall survive Closing. Seller agrees to cooperate in good faith with Purchaser, including execution of any additional documents required by EPD, to effectuate the waiver described herein.

[signature page follows]

IN WITNESS WHEREOF, as of the Effective Date, Purchaser and Seller have caused this Amendment to be executed and delivered by their respective representatives, thereunto duly authorized.

SELLER:

ARAMARK UNIFORM & CAREER APPAREL, LLC

By: 2-11-13
Name: RAMON HERNANDEZ
Title: SR. DIRECTOR OF REAL ESTATE

PURCHASER:

ATLANTA BELTLINE, INC.

By: [Signature]
Name: STACY R. PATON
Title: DIRECTOR OF REAL ESTATE

After Recording Return to:

Georgia Environmental Protection Division
Response and Remediation Program
2 Martin Luther King, Jr. Drive, SE
Suite 1054 East
Atlanta, Georgia 30334

Environmental Covenant

This instrument is an Environmental Covenant executed pursuant to the Georgia Uniform Environmental Covenants Act, O.C.G.A. § 44-16-1, *et seq.* This Environmental Covenant subjects the Property identified below to the activity and/or use limitations specified in this document. The effective date of this Environmental Covenant shall be the date upon which the fully executed Environmental Covenant has been recorded in accordance with O.C.G.A. § 44-16-8(a).

Grantor: Aramark Uniform & Career Apparel, LLC
115 North First Street
Burbank, California 91502

Grantee: Aramark Uniform & Career Apparel, LLC
115 North First Street
Burbank, California 91502

**Entity with
express power to enforce:** State of Georgia
Department of Natural Resources
Environmental Protection Division
2 Martin Luther King Jr. Drive, SE
Suite 1054 East Tower
Atlanta, GA 30334

Property:

The property subject to this Environmental Covenant is located at 670 DeKalb Avenue, Atlanta, Fulton County, Georgia and more particularly described as Parcel 1 on **Exhibit "A"** attached hereto and incorporated by reference (hereinafter "Property"). This tract of land was conveyed on November 2, 2010 from Brisbane II, LLC to Grantor recorded in Deed Book 49512, Page 498, Fulton County Records. The area is located in Land Lot 20 of the 14th District of Fulton County, Georgia, and contains 1.74 acres. A map of the area is attached as Exhibit B.

Tax Parcel Number(s):

14 -0020-0001-019-6 of Fulton County, Georgia

Name and Location of Administrative Records:

The environmental condition and corrective action taken at the Property that is the subject of this Environmental Covenant are described in documents on file with the Georgia Environmental Protection Division, HSI Site No. 10704.

These documents are available at the following location:

Georgia Environmental Protection Division
Response and Remediation Program
2 MLK Jr. Drive, SE, Suite 1054 East Tower
Atlanta, GA 30334
M-F 8:00 AM to 4:30 PM excluding state holidays

Description of Contamination and Corrective Action:

This Property has been listed on the state's hazardous site inventory and has been designated as needing corrective action due to the presence of hazardous wastes, hazardous constituents, or hazardous substances regulated under state law. Contact the property owner or the Georgia Environmental Protection Division for further information concerning this Property. This notice is provided in compliance with the Georgia Hazardous Site Response Act.

This Environmental Covenant is made pursuant to the Georgia Uniform Environmental Covenants Act, O.C.G.A. § 44-16-1 *et seq.* by Grantor, its successors and assigns, Grantee, its successors and assigns, and the State of Georgia, Department of Natural Resources, Environmental Protection Division (hereinafter "EPD"), its successors and assigns. This Environmental Covenant is required because a release of tetrachloroethene and other volatile organic compounds at the Property. Tetrachloroethene, trichloroethene, cis-1,2-dichloroethene, trans-1,2-dichloroethene, 1,2-dichloroethane, vinyl chloride, 1,1,1-trichloroethane, 1,1-dichloroethane, chloroethane, benzene, toluene, ethylbenzene, chlorobenzene, cyclohexane, naphthalene, isopropylbenzene, and xylenes (soil and groundwater) are "regulated substances" as defined under the Georgia Hazardous Site Response Act, O.C.G.A. § 12-8-90 *et seq.*, and the rules promulgated there under (hereinafter "HSRA" and "Rules", respectively). The Corrective Action consists of the installation and maintenance of engineering controls including a protective soil cap consisting of concrete, clean soil and a vegetative cover, and institutional controls prohibiting the use or extraction of groundwater beneath the Property for drinking water, irrigation, livestock, or for any other non-remedial purposes, and prohibiting residential and certain other uses, to protect human health and the environment.

Grantor hereby binds Grantor, its successors and assigns, to the activity and use restriction(s) for the Property identified herein and grants such other rights under this Environmental Covenant in favor of Grantee and EPD. EPD shall have full right of enforcement of the rights conveyed under this Environmental Covenant pursuant to HSRA, O.C.G.A. § 12-8-90 *et seq.*, and the rules promulgated thereunder. Failure to timely enforce compliance with this Environmental Covenant or the use or activity limitations contained herein by any person shall not bar subsequent enforcement by such person and shall not be deemed a waiver of the person's right to take action to enforce any non-compliance. Nothing in this Environmental Covenant shall restrict EPD from exercising any authority under applicable law.

Grantor makes the following declaration as to limitations, restrictions, and uses to which the Property may be put and specifies that such declarations shall constitute covenants to run with the land, pursuant to O.C.G.A. § 44-16-5(a); is perpetual, unless modified or terminated pursuant to the terms of this Covenant pursuant to O.C.G.A. § 44-16-9; and shall be binding on all parties and all persons claiming under them, including all current and future owners of any portion of or interest in the Property (hereinafter "Owner"). Should a transfer or sale of the Property occur before such time as this Environmental Covenant has been amended or revoked then said Environmental Covenant shall be binding on the transferee(s) or purchaser(s).

The Environmental Covenant shall inure to the benefit of Grantee, EPD, Grantor, and their respective successors and assigns and shall be enforceable by the Director or his agents or assigns, Grantee or its successors and assigns, Grantor or its successors and assigns, and other party(ies) as provided for in O.C.G.A. § 44-16-11 in a court of competent jurisdiction.

Activity and/or Use Limitation(s)

1. **Registry.** Pursuant to O.C.G.A. § 44-16-12, this Environmental Covenant and any amendment or termination thereof, may be contained in EPD's registry for environmental covenants.
2. **Notice.** The Owner of the Property must give thirty (30) day advance written notice to EPD and Grantee of the Owner's intent to convey any interest in the Property. No conveyance of title, easement, lease, or other interest in the Property shall be consummated by the Owner without adequate and complete provision for continued monitoring, operation, and maintenance of the Corrective Action. The Owner of the Property must also give thirty (30) day advance written notice to EPD and Grantee of the Owner's intent to change the use of the Property, apply for building permit(s), or propose any site work that would affect the Property.
3. **Notice of Limitation in Future Conveyances.** Each instrument hereafter conveying an interest in the Property subject to this Environmental Covenant shall contain a notice of the activity and use limitations set forth in this Environmental Covenant and shall provide the recorded location of the Environmental Covenant.
4. **Monitoring.** The Owner shall implement maintenance and monitoring of the soil cap to ensure that the soil cap remains in place and intact to prevent exposure to human health and the environment. The maintenance and monitoring program is defined in the *Soil Cap Operations and Maintenance Plan*, dated May 20, 2014, and as amended jointly in the future by EPD and the Owner.
5. **Periodic Reporting.** Annually, by no later than December 31st following the effective date of this Environmental Covenant, the Owner shall submit to EPD and Grantee an Annual Report as specified in the *Environmental Cap Inspections and Maintenance Plan*, which certifies compliance with the activities and use limitations in this Environmental Covenant, along with documenting compliance with the Plan requirements, including quarterly soil cap inspections and maintenance activities conducted during the calendar year.
6. **Activity and Use Limitation(s).** The Property shall be used only for non-residential uses, as defined in Section 391-3-19-.02 of the Rules and defined in and allowed under the Fulton County's zoning regulations as of the date of this Environmental Covenant. There shall be no agricultural use of the Property (e.g., forestry, fishing, grazing and mining); no hotels or lodging; no recreational uses (e.g., amusement parks, parks, camps, museums, zoos, or gardens), and no educational uses (e.g., elementary and secondary schools, or child day care or elderly day care services), without prior written notice provided to EPD and Grantee, and written pre-approval of that use or activity provided by EPD. Any residential use on the Property shall be prohibited. Any activity or inactivity on the Property that may result in the release or migration of, or exposure to, the regulated substances that were contained or otherwise addressed as part of the Corrective Action, or create a new exposure pathway, or damage monitoring equipment or existing engineering or institutional or

other controls to protect human health and the environment, is prohibited. With the exception of work necessary for the maintenance, repair, or replacement of engineering controls, activities that are prohibited in the capped areas include, but are not limited to the following: any surface disturbance, e.g., drilling, digging, placement of any objects or use of any equipment which deforms or stresses the surface beyond its load bearing capability, piercing the surface with a rod, spike or similar item, bulldozing, construction or earthwork. Should the Site be sold/transferred to another entity, and that entity wishes to use the property for residential purposes, a vapor intrusion assessment must be conducted in consultation with Georgia EPD.

Should the Owner wish to remove or otherwise modify the capped area for development or other purposes, the Owner shall provide advanced written notice and a plan to EPD and Grantee, for EPD's review and written approval. No removal, modification or other work relating to the soil cap shall be conducted without prior written consent and approval from EPD.

Additionally, should the Owner desire to develop and use the Property for residential or other purposes not currently permitted under this Environmental Covenant, the Owner shall provide advanced written notice and a plan to EPD and Grantee, for EPD's review and written approval. Such plan shall include a demonstration that contaminant concentrations meet applicable residential risk reduction standards and that there is no risk due to soil vapor intrusion.

7. Groundwater Use Limitation. The use or extraction of groundwater beneath the Property for drinking water, irrigation or livestock use, or for any other non-remedial purposes, shall be prohibited.
8. Permanent Markers. Permanent markers on each side of the concrete and vegetative cap shall be installed and maintained that delineate the restricted area as specified in Section 391-3-19-.07(10) of the Rules. Disturbance or removal of such markers is prohibited.
9. Right of Access. In addition to any rights already possessed by EPD and/or Grantee, the Owner shall allow authorized representatives of EPD and/or Grantee the right to enter the Property at reasonable times for the purpose of evaluating the Corrective Action; to take samples, to inspect the Corrective Action conducted at the Property, to determine compliance with this Environmental Covenant, to inspect records that are related to the Corrective Action, or to otherwise comply with EPD requirements.
10. Recording of Environmental Covenant and Proof of Notification. Within thirty (30) days after the date of the Director's signature, the Owner shall file this Environmental Covenant with the Records of Deeds for each County in which the Property is located, and send a file stamped copy of this Environmental Covenant to EPD within thirty (30) days of recording. Within that time period, the Owner shall also send a file-stamped copy to each of the following: (1) Grantee, (2) each person holding a recorded interest in the Property subject to the covenant, (3) each person in possession of the real property subject to the covenant, (4) each municipality, county, consolidated government, or other unit of local government in which real property subject to the covenant is located, and (5) each owner in fee simple whose property abuts the property subject to the Environmental Covenant.
11. Termination or Modification. The Environmental Covenant shall remain in full force and effect in accordance with O.C.G.A. § 44-5-60, unless and until the Director determines that the Property is in compliance with the Type 1, 2, 3, or 4 Risk Reduction Standards, as defined in Rules Section 391-3-19-.07 and removes the Property from the Hazardous Site Inventory, whereupon the Environmental Covenant may be amended or revoked in accordance with Section 391-3-19-08(7) of the Rules and O.C.G.A. § 44-16-1 *et seq.*
12. Severability. If any provision of this Environmental Covenant is found to be unenforceable in any respect, the validity, legality, and enforceability of the remaining provisions shall not in any way be affected or impaired.

13. No Property Interest Created in EPD. This Environmental Covenant does not in any way create any interest by EPD in the Property that is subject to the Environmental Covenant. Furthermore, the act of approving this Environmental Covenant does not in any way create any interest by EPD in the Property in accordance with O.C.G.A. § 44-16-3(b).

Representations and Warranties.

Grantor hereby represents and warrants to the other signatories hereto:

- a) That the Grantor has the power and authority to enter into this Environmental Covenant, to grant the rights and interests herein provided and to carry out all obligations hereunder;
- b) That the Grantor is the sole owner of the Property and holds fee simple title which is free, clear and unencumbered of monetary liens, but subject to all easements, rights of way, covenants, conditions, restrictions and obligations of record;
- c) That the Grantor has identified all other parties that hold any interest (e.g., encumbrance) in the Property and notified such parties of the Grantor's intention to enter into this Environmental Covenant;
- d) That this Environmental Covenant will not materially violate, contravene, or constitute a material default under any other agreement, document or instrument to which Grantor is a party, by which Grantor may be bound or affected;
- e) That the Grantor will serve each of the people or entities referenced in Section 10 above with an identical copy of this Environmental Covenant in accordance with O.C.G.A. § 44-16-4(d).
- f) That to Grantor's knowledge this Environmental Covenant will not materially violate or contravene any zoning law or other law regulating use of the Property; and
- g) That to Grantor's knowledge this Environmental Covenant does not authorize a use of the Property that is otherwise prohibited by a recorded instrument that has priority over the Environmental Covenant.

Notices.

Any document or communication required to be sent pursuant to the terms of this Environmental Covenant shall be sent to the following persons:

For Grantor:

Aramark Uniform & Career Apparel, LLC
c/o Mr. Doug Helmstetler
115 North First Street
Burbank, California 91502

For Entity with express power to enforce:

Georgia Environmental Protection Division
Branch Chief
Land Protection Branch
2 Martin Luther King Jr. Drive SE
Suite 1054 East Tower
Atlanta, GA 30334

For Grantee:

Aramark Uniform & Career Apparel, LLC
c/o Mr. Doug Helmstetler
115 North First Street
Burbank, California 91502

Grantor has caused this Environmental Covenant to be executed pursuant to The Georgia Uniform Environmental Covenants Act, on the ____ day of _____, 20__.

Signed, sealed, and delivered in the presence of:

For the Grantor

Douglas G. Helmstetter
Unofficial Witness (Signature)

ARAMARK Uniform & Career Apparel, LLC
Name of Grantor (Print)

Douglas G. Helmstetter
Unofficial Witness Name (Print)

2-1-13 (Seal)
Grantor's Authorized Representative (Signature)

115 N. First Street
Burbank, CA 91502
Unofficial Witness Address (Print)

RAMON HERNANDEZ
Authorized Representative Name (Print)

William Thomas Chiaro
Notary Public (Signature)

Sr. Director of Real Estate
Title of Authorized Representative (Print)

My Commission Expires: October 22, 2018

Dated: 3/20/15
(NOTARY SEAL)

Signed, sealed, and delivered in the presence of:

**For the State of Georgia
Environmental Protection Division**

Doraly S. Kirkland
Unofficial Witness (Signature)

Judson H. Turner (Seal)
(Signature)

Doraly S. Kirkland
Unofficial Witness Name (Print)

Judson H. Turner
Director

2 Martin Luther King Jr Dr; Ste 1456
Atlanta GA 30334
Unofficial Witness Address (Print)

4-15-15
(NOTARY SEAL)

Cristal Sullors
Notary Public (Signature)
My Commission Expires: 1/22/17




Exhibit A
Legal Description

ENTIRE SITE LEGAL DESCRIPTION

ALL THAT TRACT OR PARCEL OF LAND LYING AND BEING IN LAND LOT 20 OF THE 14TH LAND DISTRICT, CITY OF ATLANTA, FULTON COUNTY GEORGIA, BEING MORE PARTICULARLY DESCRIBED AS FOLLOWS:

BEGINNING AT AN "X" MARK SET IN A CONCRETE SIDEWALK AT THE INTERSECTION OF DEKALB AVENUE—VARIABLE RIGHT OF WAY AND AIRLINE STREET—40 FOOT RIGHT OF WAY; THENCE ALONG THE EASTERN RIGHT OF WAY OF AIRLINE AVENUE NORTH 13 DEGREES 34 MINUTES 55 SECONDS WEST A DISTANCE OF 69.15 FEET TO A CAPPED 5/8 INCH REBAR SET; THENCE LEAVING THE AFOREMENTIONED RIGHT OF WAY AND ALONG THE PROPERTY LINE COMMON TO THE ATLANTA BELTLINE INC., FOLLOWING A CURVE TO THE LEFT HAVING A RADIUS OF 1007.03 FEET AND AN ARC LENGTH OF 332.72 FEET BEING SUBTENDED BY A CHORD OF NORTH 30 DEGREES 48 MINUTES 22 SECONDS EAST FOR A DISTANCE OF 332.21 FEET TO A CONCRETE NAIL SET; THENCE WITH A CURVE TO THE LEFT HAVING A RADIUS OF 1152.43 FEET AND AN ARC LENGTH OF 95.82 FEET BEING SUBTENDED BY A CHORD OF NORTH 19 DEGREES 15 MINUTES 40 SECONDS EAST FOR A DISTANCE OF 95.79 FEET TO A CAPPED 5/8 INCH IRON PIN SET ON THE SOUTHERN RIGHT OF WAY OF EDGEWOOD AVENUE; THENCE ALONG AFOREMENTIONED RIGHT OF WAY FOLLOWING A CURVE TO THE LEFT HAVING A RADIUS OF 242.21 FEET AND AN ARC LENGTH OF 62.58 FEET BEING SUBTENDED BY A CHORD OF NORTH 82 DEGREES 50 MINUTES 26 SECONDS EAST FOR A DISTANCE OF 62.41 FEET TO A CAPPED 5/8 INCH IRON PIN SET; THENCE LEAVING SAID RIGHT OF WAY AND ALONG THE WESTERN RIGHT OF WAY OF GUNBY STREET SOUTH 11 DEGREES 14 MINUTES 15 SECONDS EAST A DISTANCE OF 361.44 FEET TO A "X" MARK FOUND IN CONCRETE AT THE NORTHWEST INTERSECTION OF GUNBY STREET AND DEKALB AVENUE; THENCE ALONG THE NORTHERN VARIABLE RIGHT OF WAY OF DEKALB AVENUE FOLLOWING A CURVE TO THE LEFT HAVING A RADIUS OF 13560.50 FEET AND AN ARC LENGTH OF 331.38 FEET BEING SUBTENDED BY A CHORD OF SOUTH 73 DEGREES 16 MINUTES 10 SECONDS WEST FOR A DISTANCE OF 331.37 FEET TO AN "X" MARK SET IN CONCRETE, SAID POINT BEING THE POINT OF BEGINNING.

SAID PARCEL HAVING AN AREA OF 1.740 ACRES OR 75,809 SQUARE FEET, INCLUDING THE CAP AREA.

CAP AREA (TRACT 1) DESCRIPTION

ALL THAT TRACT OR PARCEL OF LAND LYING AND BEING IN LAND LOT 20 OF THE 14TH LAND DISTRICT, CITY OF ATLANTA, FULTON COUNTY GEORGIA, BEING MORE PARTICULARLY DESCRIBED AS FOLLOWS:

COMMENCING AT AN "X" MARK SET IN A CONCRETE SIDEWALK AT THE INTERSECTION OF DEKALB AVENUE - VARIABLE RIGHT OF WAY AND AIRLINE STREET - 40 FOOT RIGHT OF WAY; THENCE ALONG THE EASTERN RIGHT OF WAY OF AIRLINE AVENUE NORTH 13 DEGREES 34 MINUTES 55 SECONDS WEST A DISTANCE OF 69.15 FEET TO A CAPPED 5/8 INCH REBAR SET; THENCE LEAVING THE AFOREMENTIONED RIGHT OF WAY AND ALONG THE PROPERTY COMMON TO THE ATLANTA BELTLINE INC., FOLLOWING A CURVE TO THE LEFT HAVING A RADIUS OF 1007.03 FEET AND AN ARC LENGTH OF 332.72 FEET BEING SUBTENDED BY A CHORD OF NORTH 30 DEGREES 48 MINUTES 22 SECONDS EAST FOR A DISTANCE OF 331.21 FEET TO A CONCRETE NAIL SET; THENCE LEAVING AFOREMENTIONED PROPERTY LINE AND ALONG A TIE LINE SOUTH 34 DEGREES 45 MINUTES 46 SECONDS EAST A DISTANCE OF 1.65 TO THE CORNER OF A BLOCK WALL, SAID POINT BEING THE POINT OF BEGINNING.

THENCE ALONG THE EXTERIOR OF A CONCRETE BLOCK WALL THE FOLLOWING BEARINGS AND DISTANCES: NORTH 19 DEGREES 46 MINUTES 39 SECONDS EAST A DISTANCE OF 38.27 FEET TO THE CORNER OF A BLOCK WALL; THENCE SOUTH 77 DEGREES 25 MINUTES 42 SECONDS EAST A DISTANCE OF 1.74 FEET TO THE CORNER OF A BLOCK WALL; THENCE NORTH 18 DEGREES 10 MINUTES 20 SECONDS EAST A DISTANCE OF 3.59 FEET TO THE CORNER OF A BLOCK WALL; THENCE NORTH 61 DEGREES 30 MINUTES 39 SECONDS WEST A DISTANCE OF 1.10 FEET TO THE CORNER OF A BLOCK WALL; THENCE NORTH 16 DEGREES 57 MINUTES 51 SECONDS EAST A DISTANCE OF 54.27 FEET TO THE CORNER OF A BLOCK WALL; THENCE NORTH 83 DEGREES 50 MINUTES 04 SECONDS EAST A DISTANCE OF 2.89 FEET TO A POINT ON THE SOUTHERN RIGHT AWAY OF EDGEWOOD AVENUE; THENCE ALONG SAID RIGHT OF WAY FOLLOWING A CURVE TO THE LEFT HAVING A RADIUS OF 242.21 FEET AND AN ARC LENGTH OF 21.56 FEET BEING SUBTENDED BY A CHORD OF NORTH 87 DEGREES 01 MINUTES 08 SECONDS EAST FOR A DISTANCE OF 21.55 FEET; THENCE LEAVING AFOREMENTIONED RIGHT OF WAY SOUTH 09 DEGREES 56 MINUTES 46 SECONDS EAST A DISTANCE OF 1.70 FEET TO THE CORNER ON THE BLOCK WALL; THENCE SOUTH 22 DEGREES 10 MINUTES 18 SECONDS WEST A DISTANCE OF 9.36 FEET TO A POINT ON THE WALL; THENCE SOUTH 14 DEGREES 30 MINUTES 09 SECONDS WEST A DISTANCE OF 28.89 FEET TO THE CORNER OF A BLOCK WALL; THENCE SOUTH 73 DEGREES 15 MINUTES 08 SECONDS EAST A DISTANCE OF 12.65 FEET TO THE CORNER OF A BLOCK WALL; THENCE SOUTH 17 DEGREES 01 MINUTES 51 SECONDS WEST A DISTANCE OF 22.58 FEET TO THE CORNER OF A BLOCK WALL; THENCE NORTH 72 DEGREES 13 MINUTES 13 SECONDS WEST A DISTANCE OF 16.21 FEET TO THE CORNER OF A BLOCK WALL; THENCE SOUTH 17 DEGREES 49 MINUTES 52 SECONDS WEST A DISTANCE OF 44.43 FEET TO THE CORNER OF A BLOCK WALL; THENCE NORTH 69 DEGREES 11 MINUTES 51 SECONDS WEST A DISTANCE OF 22.49 FEET TO THE CORNER OF A BLOCK WALL; SAID POINT BEING THE POINT OF BEGINNING.

SAID PARCEL HAVING AN AREA OF 0.0600 ACRES OR 2,593 SQUARE FEET.

CAP AREA (TRACT 2) DESCRIPTION

ALL THAT TRACT OR PARCEL OF LAND LYING AND BEING IN LAND LOT 20 OF THE 14TH LAND DISTRICT, CITY OF ATLANTA, FULTON COUNTY GEORGIA, BEING MORE PARTICULARLY DESCRIBED AS FOLLOWS:

COMMENCING AT AN "X" MARK SET IN A CONCRETE SIDEWALK AT THE INTERSECTION OF DEKALB AVENUE - VARIABLE RIGHT OF WAY AND AIRLINE STREET - 40 FOOT RIGHT OF WAY; THENCE ALONG THE EASTERN RIGHT OF WAY OF AIRLINE AVENUE NORTH 13 DEGREES 34 MINUTES 55 SECONDS WEST A DISTANCE OF 69.15 FEET TO A CAPPED 5/8 INCH REBAR SET; THENCE LEAVING THE AFOREMENTIONED RIGHT OF WAY AND ALONG THE PROPERTY COMMON TO THE ATLANTA BELTLINE INC., FOLLOWING A CURVE TO THE LEFT HAVING A RADIUS OF 1007.03 FEET AND AN ARC LENGTH OF 332.72 FEET BEING SUBTENDED BY A CHORD OF NORTH 30 DEGREES 48 MINUTES 22 SECONDS EAST FOR A DISTANCE OF 331.21 FEET TO A CONCRETE NAIL SET; THENCE LEAVING AFOREMENTIONED PROPERTY LINE AND ALONG A TIE LINE SOUTH 34 DEGREES 45 MINUTES 46 SECONDS EAST A DISTANCE OF 1.65 TO THE CORNER OF A BLOCK WALL; THENCE ALONG THE EXTERIOR OF A CONCRETE BLOCK WALL THE FOLLOWING BEARINGS AND DISTANCES: NORTH 19 DEGREES 46 MINUTES 39 SECONDS EAST A DISTANCE OF 38.27 FEET TO THE CORNER OF A BLOCK WALL; THENCE SOUTH 77 DEGREES 25 MINUTES 42 SECONDS EAST A DISTANCE OF 1.74 FEET TO THE CORNER OF A BLOCK WALL; THENCE NORTH 18 DEGREES 10 MINUTES 20 SECONDS EAST A DISTANCE OF 3.59 FEET TO THE CORNER OF A BLOCK WALL; THENCE NORTH 61 DEGREES 30 MINUTES 39 SECONDS WEST A DISTANCE OF 1.10 FEET TO THE CORNER OF A BLOCK WALL; THENCE NORTH 16 DEGREES 57 MINUTES 51 SECONDS EAST A DISTANCE OF 54.27 FEET TO THE CORNER OF A BLOCK WALL; THENCE NORTH 83 DEGREES 50 MINUTES 04 SECONDS EAST A DISTANCE OF 2.89 FEET TO A POINT ON THE SOUTHERN RIGHT AWAY OF EDGEWOOD AVENUE; SAID POINT BEING THE POINT OF BEGINNING.

THENCE NORTH 83 DEGREES 50 MINUTES 04 SECONDS EAST A DISTANCE OF 21.44 FEET TO THE CORNER OF THE BLOCK WALL; THENCE SOUTH 09 DEGREES 56 MINUTES 46 SECONDS EAST A DISTANCE OF 1.20 FEET TO A POINT ON THE SOUTHERN RIGHT OF WAY OF EDGEWOOD AVENUE; THENCE ALONG SAID RIGHT OF WAY FOLLOWING A CURVE TO THE RIGHT HAVING A RADIUS OF 242.21 FEET AND AN ARC LENGTH OF 21.56 FEET BEING SUBTENDED BY A CHORD OF SOUTH 87 DEGREES 01 MINUTES 08 SECONDS WEST FOR A DISTANCE OF 21.55 FEET TO A POINT ON THE AFOREMENTIONED RIGHT OF WAY; SAID POINT BEING THE POINT OF BEGINNING.

SAID PARCEL HAVING AN AREA OF 0.0004 ACRES OR 16 SQUARE FEET.

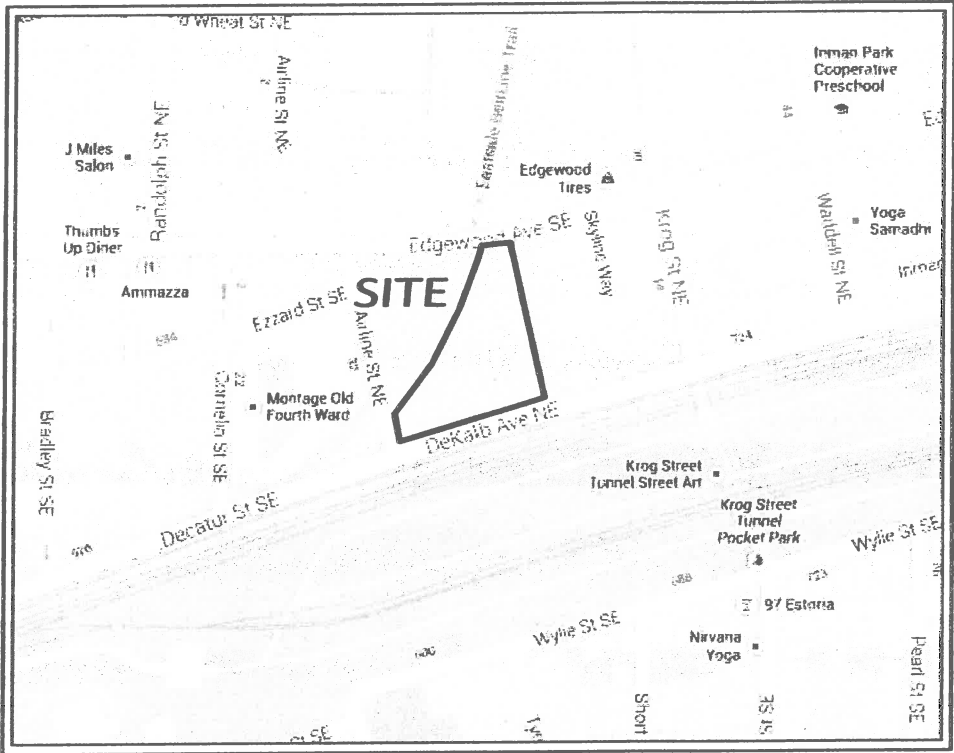
Exhibit B
Site Map

Deed Book 54837 Pg 454
Cathelene Robinson
Clerk of Superior Court
Fulton County, Georgia

REFER TO PLAT BOOK 301, Page 10

Plats 381 Pg 10
 Filed and Recorded Apr-22-2015 10:38am
 2015-0149206
 Cathlene Robinson
 Clerk of Superior Court
 Fulton County, Georgia

VICINITY MAP - N.T.S.



OVERALL TRACT DESCRIPTION

ALL THAT TRACT OR PARCEL OF LAND LYING AND BEING IN LAND LOT 20 OF THE 14TH LAND DISTRICT, CITY OF ATLANTA, FULTON COUNTY GEORGIA, BEING MORE PARTICULARLY DESCRIBED AS FOLLOWS:

BEGINNING AT AN "X" MARK SET IN A CONCRETE SIDEWALK AT THE INTERSECTION OF DEKALB AVENUE - VARIABLE RIGHT OF WAY AND AIRLINE STREET - 40 FOOT RIGHT OF WAY; THENCE ALONG THE EASTERN RIGHT OF WAY OF AIRLINE AVENUE NORTH 13 DEGREES 34 MINUTES 55 SECONDS WEST A DISTANCE OF 69.15 FEET TO A CAPPED 5/8 INCH REBAR SET; THENCE LEAVING THE AFOREMENTIONED RIGHT OF WAY AND ALONG THE PROPERTY LINE COMMON TO THE ATLANTA BELTLINE INC., FOLLOWING A CURVE TO THE LEFT HAVING A RADIUS OF 1007.03 FEET AND AN ARC LENGTH OF 332.72 FEET BEING SUBTENDED BY A CHORD OF NORTH 30 DEGREES 48 MINUTES 22 SECONDS EAST FOR A DISTANCE OF 331.21 FEET TO A CONCRETE NAIL SET; THENCE WITH A CURVE TO THE LEFT HAVING A RADIUS OF 1152.43 FEET AND AN ARC LENGTH OF 95.82 FEET BEING SUBTENDED BY A CHORD OF NORTH 19 DEGREES 15 MINUTES 40 SECONDS EAST FOR A DISTANCE OF 95.79 FEET TO A CAPPED 5/8 INCH IRON PIN SET ON THE SOUTHERN RIGHT OF WAY OF EDGEWOOD AVENUE; THENCE ALONG AFOREMENTIONED RIGHT OF WAY FOLLOWING A CURVE TO THE LEFT HAVING A RADIUS OF 242.21 FEET AND AN ARC LENGTH OF 62.58 FEET BEING SUBTENDED BY A CHORD OF NORTH 82 DEGREES 50 MINUTES 26 SECONDS EAST FOR A DISTANCE OF 62.41 FEET TO A CAPPED 5/8 INCH IRON PIN SET; THENCE LEAVING SAID RIGHT OF WAY AND ALONG THE WESTERN RIGHT OF WAY OF GUNBY STREET SOUTH 11 DEGREES 14 MINUTES 14 SECONDS EAST A DISTANCE OF 361.44 FEET TO A "X" MARK FOUND IN CONCRETE AT THE NORTHWEST INTERSECTION OF GUNBY STREET AND DEKALB AVENUE; THENCE ALONG THE NORTHERN VARIABLE RIGHT OF WAY OF DEKALB AVENUE FOLLOWING A CURVE TO THE LEFT HAVING A RADIUS OF 13560.50 FEET AND AN ARC LENGTH OF 331.38 FEET BEING SUBTENDED BY A CHORD OF SOUTH 73 DEGREES 16 MINUTES 10 SECONDS WEST FOR A DISTANCE OF 331.37 FEET TO AN "X" MARK SET IN CONCRETE, SAID POINT BEING THE POINT OF BEGINNING.

SAID PARCEL HAVING AN AREA OF 1.740 ACRES OR 75,809 SQUARE FEET. INCLUDING

ALL THAT LAND DIS DESCRIBE

COMMENT DEKALB WAY; TH DEGREES 5/8 INC ALONG T. THE LEF BEING S EAST F AFOREME MINUTES SAID POI

THENCE AND DIS 38.27 F. MINUTES WALL; TH FEET TO SECONDS NORTH 1 THE COR EAST A EDGEWOC LEFT HA SUBTEND A DISTAI 09 DEGI CORNER WEST A DEGREES OF A B. DISTANCE DEGREES OF A B. DISTANCE DEGREES OF A B. DISTANCE POINT OI

SAID PAI

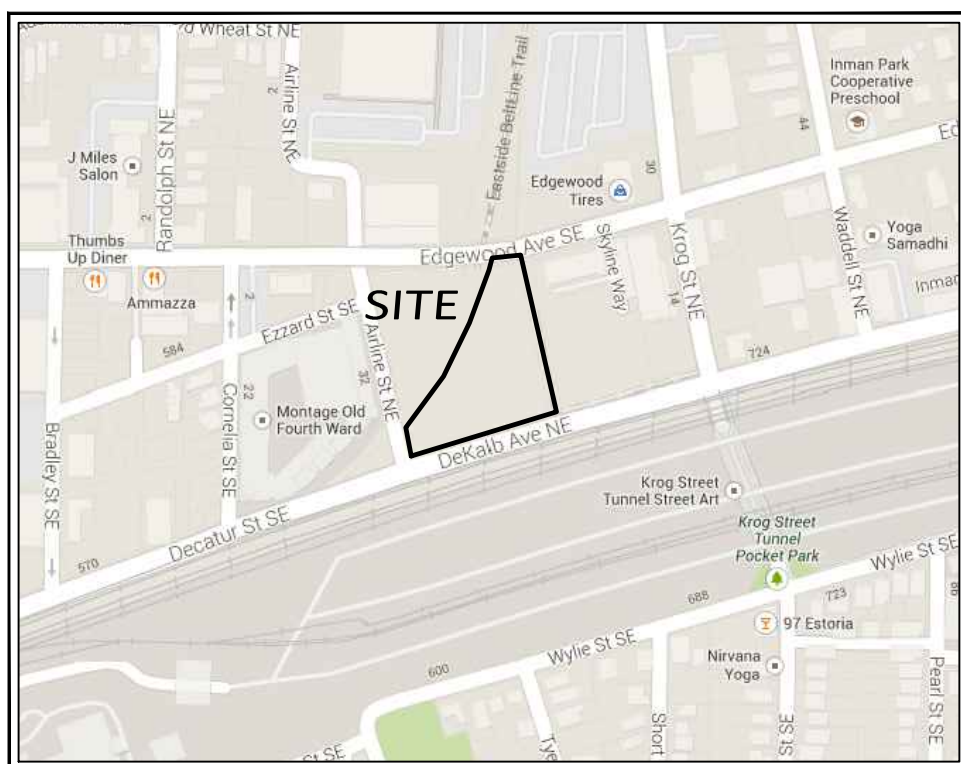
1. THE F. OF ON AND V LINEAR 07-16 AND I

2. THIS S ZONE VERTIC A LEK ACCU

3. NO PL FEMA MAP A

4. CORNI

VICINITY MAP - N.T.S.



OVERALL TRACT DESCRIPTION

ALL THAT TRACT OR PARCEL OF LAND LYING AND BEING IN LAND LOT 20 OF THE 14TH LAND DISTRICT, CITY OF ATLANTA, FULTON COUNTY GEORGIA, BEING MORE PARTICULARLY DESCRIBED AS FOLLOWS:

BEGINNING AT AN "X" MARK SET IN A CONCRETE SIDEWALK AT THE INTERSECTION OF DEKALB AVENUE - VARIABLE RIGHT OF WAY AND AIRLINE STREET - 40 FOOT RIGHT OF WAY; THENCE ALONG THE EASTERN RIGHT OF WAY OF AIRLINE AVENUE NORTH 13 DEGREES 34 MINUTES 55 SECONDS WEST A DISTANCE OF 69.15 FEET TO A CAPPED 5/8 INCH REBAR SET; THENCE LEAVING THE AFOREMENTIONED RIGHT OF WAY AND ALONG THE PROPERTY COMMON TO THE ATLANTA BELTLINE INC., FOLLOWING A CURVE TO THE LEFT HAVING A RADIUS OF 1007.03 FEET AND AN ARC LENGTH OF 332.72 FEET BEING SUBTENDED BY A CHORD OF NORTH 30 DEGREES 48 MINUTES 22 SECONDS EAST FOR A DISTANCE OF 331.21 FEET TO A CONCRETE NAIL SET; THENCE WITH A CURVE TO THE LEFT HAVING A RADIUS OF 1152.43 FEET AND AN ARC LENGTH OF 95.82 FEET BEING SUBTENDED BY A CHORD OF NORTH 19 DEGREES 15 MINUTES 40 SECONDS EAST FOR A DISTANCE OF 95.79 FEET TO A CAPPED 5/8 INCH IRON PIN SET ON THE SOUTHERN RIGHT OF WAY OF EDGEWOOD AVENUE; THENCE ALONG AFOREMENTIONED RIGHT OF WAY FOLLOWING A CURVE TO THE LEFT HAVING A RADIUS OF 242.21 FEET AND AN ARC LENGTH OF 62.58 FEET BEING SUBTENDED BY A CHORD OF NORTH 82 DEGREES 50 MINUTES 26 SECONDS EAST FOR A DISTANCE OF 62.41 FEET TO A CAPPED 5/8 INCH IRON PIN SET; THENCE LEAVING SAID RIGHT OF WAY AND ALONG THE WESTERN RIGHT OF WAY OF GUNBY STREET SOUTH 11 DEGREES 14 MINUTES 14 SECONDS EAST A DISTANCE OF 361.44 FEET TO A "X" MARK FOUND IN CONCRETE AT THE NORTHWEST INTERSECTION OF GUNBY STREET AND DEKALB AVENUE; THENCE ALONG THE NORTHERN VARIABLE RIGHT OF WAY OF DEKALB AVENUE FOLLOWING A CURVE TO THE LEFT HAVING A RADIUS OF 13560.50 FEET AND AN ARC LENGTH OF 331.38 FEET BEING SUBTENDED BY A CHORD OF SOUTH 73 DEGREES 16 MINUTES 10 SECONDS WEST FOR A DISTANCE OF 331.37 FEET TO AN "X" MARK SET IN CONCRETE, SAID POINT BEING THE POINT OF BEGINNING.

SAID PARCEL HAVING AN AREA OF 1.740 ACRES OR 75,809 SQUARE FEET. INCLUDING THE CAP AREA.

CAP AREA (TRACT 1) DESCRIPTION

ALL THAT TRACT OR PARCEL OF LAND LYING AND BEING IN LAND LOT 20 OF THE 14TH LAND DISTRICT, CITY OF ATLANTA, FULTON COUNTY GEORGIA, BEING MORE PARTICULARLY DESCRIBED AS FOLLOWS:

COMMENCING AT AN "X" MARK SET IN A CONCRETE SIDEWALK AT THE INTERSECTION OF DEKALB AVENUE - VARIABLE RIGHT OF WAY AND AIRLINE STREET - 40 FOOT RIGHT OF WAY; THENCE ALONG THE EASTERN RIGHT OF WAY OF AIRLINE AVENUE NORTH 13 DEGREES 34 MINUTES 55 SECONDS WEST A DISTANCE OF 69.15 FEET TO A CAPPED 5/8 INCH REBAR SET; THENCE LEAVING THE AFOREMENTIONED RIGHT OF WAY AND ALONG THE PROPERTY COMMON TO THE ATLANTA BELTLINE INC., FOLLOWING A CURVE TO THE LEFT HAVING A RADIUS OF 1007.03 FEET AND AN ARC LENGTH OF 332.72 FEET BEING SUBTENDED BY A CHORD OF NORTH 30 DEGREES 48 MINUTES 22 SECONDS EAST FOR A DISTANCE OF 331.21 FEET TO A CONCRETE NAIL SET; THENCE LEAVING AFOREMENTIONED PROPERTY LINE AND ALONG A TIE LINE SOUTH 34 DEGREES 45 MINUTES 46 SECONDS EAST A DISTANCE OF 1.65 TO THE CORNER OF A BLOCK WALL, SAID POINT BEING THE POINT OF BEGINNING.

THENCE ALONG THE EXTERIOR OF A CONCRETE BLOCK WALL THE FOLLOWING BEARINGS AND DISTANCES: NORTH 19 DEGREES 46 MINUTES 39 SECONDS EAST A DISTANCE OF 38.27 FEET TO THE CORNER OF A BLOCK WALL; THENCE SOUTH 77 DEGREES 25 MINUTES 42 SECONDS EAST A DISTANCE OF 1.74 FEET TO THE CORNER OF A BLOCK WALL; THENCE NORTH 18 DEGREES 10 MINUTES 20 SECONDS EAST A DISTANCE OF 3.59 FEET TO THE CORNER OF A BLOCK WALL; THENCE NORTH 61 DEGREES 30 MINUTES 39 SECONDS WEST A DISTANCE OF 1.10 FEET TO THE CORNER OF A BLOCK WALL; THENCE NORTH 16 DEGREES 57 MINUTES 51 SECONDS EAST A DISTANCE OF 54.27 FEET TO THE CORNER OF A BLOCK WALL; THENCE NORTH 83 DEGREES 50 MINUTES 04 SECONDS EAST A DISTANCE OF 2.89 FEET TO A POINT ON THE SOUTHERN RIGHT AWAY OF EDGEWOOD AVENUE; THENCE ALONG SAID RIGHT OF WAY FOLLOWING A CURVE TO THE LEFT HAVING A RADIUS OF 242.21 FEET AND AN ARC LENGTH OF 21.56 FEET BEING SUBTENDED BY A CHORD OF NORTH 87 DEGREES 01 MINUTES 08 SECONDS EAST FOR A DISTANCE OF 21.55 FEET; THENCE LEAVING AFOREMENTIONED RIGHT OF WAY SOUTH 82 DEGREES 50 MINUTES 26 SECONDS EAST A DISTANCE OF 1.70 FEET TO THE CORNER ON THE BLOCK WALL; THENCE SOUTH 22 DEGREES 10 MINUTES 18 SECONDS WEST A DISTANCE OF 9.36 FEET TO A POINT ON THE WALL; THENCE SOUTH 14 DEGREES 30 MINUTES 09 SECONDS WEST A DISTANCE OF 28.89 FEET TO THE CORNER OF A BLOCK WALL; THENCE SOUTH 73 DEGREES 15 MINUTES 48 SECONDS EAST A DISTANCE OF 12.65 FEET TO THE CORNER OF A BLOCK WALL; THENCE SOUTH 17 DEGREES 01 MINUTES 51 SECONDS WEST A DISTANCE OF 22.58 FEET TO THE CORNER OF A BLOCK WALL; THENCE NORTH 72 DEGREES 13 MINUTES 13 SECONDS WEST A DISTANCE OF 18.21 FEET TO THE CORNER OF A BLOCK WALL; THENCE SOUTH 17 DEGREES 48 MINUTES 52 SECONDS WEST A DISTANCE OF 44.43 FEET TO THE CORNER OF A BLOCK WALL; THENCE NORTH 69 DEGREES 11 MINUTES 51 SECONDS WEST A DISTANCE OF 22.49 FEET TO THE CORNER OF A BLOCK WALL; SAID POINT BEING THE POINT OF BEGINNING.

SAID PARCEL HAVING AN AREA OF 0.060 ACRES OR 2,593 SQUARE FEET.

GENERAL NOTES

1. THE FIELD DATA UPON WHICH THIS SURVEY IS BASED HAS A CLOSURE PRECISION OF ONE FOOT IN 25,079 FEET AND AN ANGULAR ERROR OF 1 SECOND PER ANGLE AND WAS ADJUSTED USING LEAST SQUARES. A TRIMBLE S6 WAS USED TO OBTAIN LINEAR AND ANGULAR MEASUREMENTS; WORK WAS COLLECTED 07-15-2014 THRU 07-16-2014 AND 11-13-2014 AND 11-13-2014. THIS PLAT HAS BEEN CALCULATED FOR CLOSURE AND HAS BEEN FOUND TO BE ACCURATE WITHIN ONE FOOT IN 64,379 FEET.
2. THIS SURVEY IS RELATIVE TO THE GEORGIA STATE PLANE COORDINATE SYSTEM, WEST ZONE 14S REFERENCED TO NAD83 (2011) HORIZONTAL AND NAVD83 (GEOID2012A) VERTICAL. COORDINATES WERE DERIVED FROM NETWORK GPS MEASUREMENTS USING A LEICA VIVA GS15 GPS RECEIVER. ALL POINTS SHOWN HAVE A POSITIONAL ACCURACY OF LESS THAN 0.07 FEET.
3. NO PORTION OF THIS PROPERTY IS LOCATED WITHIN A FLOOD HAZARD AREA AS PER FEMA FLOOD INSURANCE RATE MAPS OF COBB COUNTY, GEORGIA, AS SHOWN ON MAP NUMBER 13121C0263F.
4. CORNERS NOTED HEREON AS IRON PIN SET (IPS) ARE 5/8 INCH REBARS WITH A PLASTIC CAP STAMPED "ACCURA ENG. LSF 001140".
5. THE PROPERTY MAY BE SUBJECT TO EASEMENTS, RESERVATIONS, RIGHTS OF WAY, OR RESTRICTIONS WHICH ARE NOT RECORDED OR NOT DISCLOSED BY THE TITLE COMMITMENT OR OTHERWISE UNKNOWN TO THE SURVEYOR; THEREFORE EXCEPTION IS TAKEN TO ANY SUCH ITEMS.
6. PERMANENT EASEMENT SHOWN IS FOR THE CONSTRUCTION, MAINTENANCE, AND ACCESS.

CAP AREA (TRACT 2) DESCRIPTION

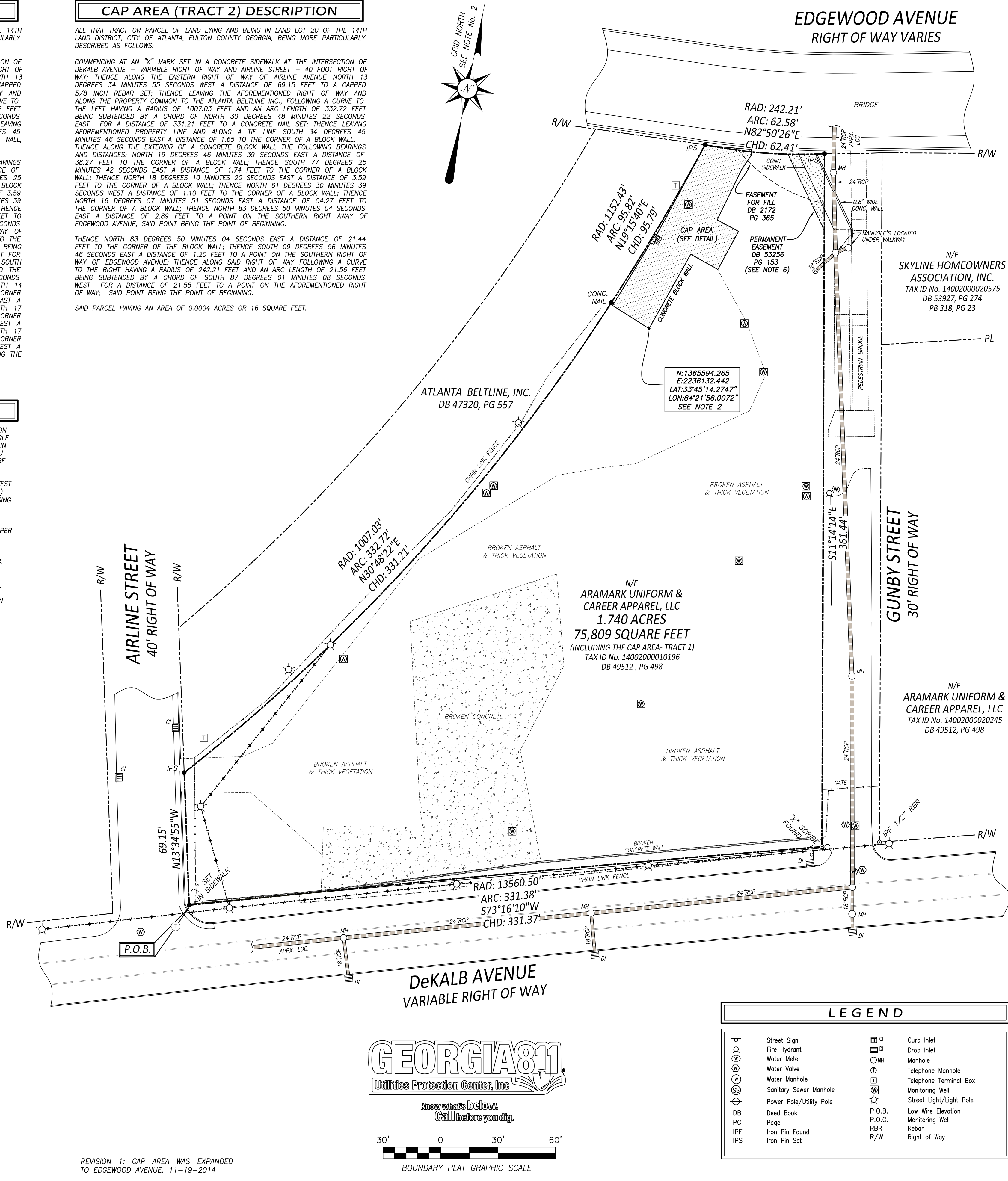

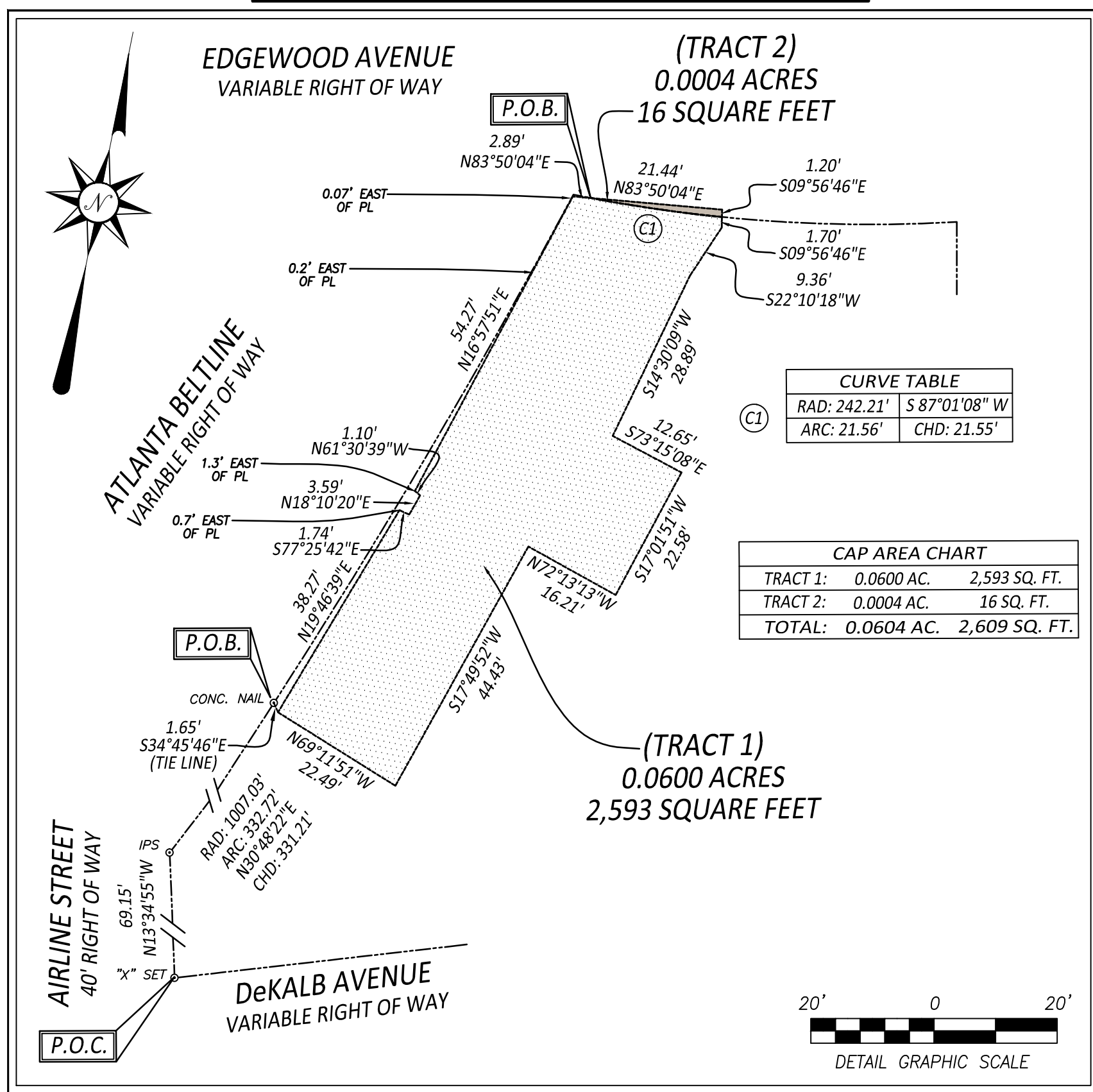
ALL THAT TRACT OR PARCEL OF LAND LYING AND BEING IN LAND LOT 20 OF THE 14TH LAND DISTRICT, CITY OF ATLANTA, FULTON COUNTY GEORGIA, BEING MORE PARTICULARLY DESCRIBED AS FOLLOWS:

COMMENCING AT AN "X" MARK SET IN A CONCRETE SIDEWALK AT THE INTERSECTION OF DEKALB AVENUE - VARIABLE RIGHT OF WAY AND AIRLINE STREET - 40 FOOT RIGHT OF WAY; THENCE ALONG THE EASTERN RIGHT OF WAY OF AIRLINE AVENUE NORTH 13 DEGREES 34 MINUTES 55 SECONDS WEST A DISTANCE OF 69.15 FEET TO A CAPPED 5/8 INCH REBAR SET; THENCE LEAVING THE AFOREMENTIONED RIGHT OF WAY AND ALONG THE PROPERTY COMMON TO THE ATLANTA BELTLINE INC., FOLLOWING A CURVE TO THE LEFT HAVING A RADIUS OF 1007.03 FEET AND AN ARC LENGTH OF 332.72 FEET BEING SUBTENDED BY A CHORD OF NORTH 30 DEGREES 48 MINUTES 22 SECONDS EAST FOR A DISTANCE OF 331.21 FEET TO A CONCRETE NAIL SET; THENCE LEAVING AFOREMENTIONED PROPERTY LINE AND ALONG A TIE LINE SOUTH 34 DEGREES 45 MINUTES 46 SECONDS EAST A DISTANCE OF 1.65 TO THE CORNER OF A BLOCK WALL; THENCE ALONG THE EXTERIOR OF A CONCRETE BLOCK WALL THE FOLLOWING BEARINGS AND DISTANCES: NORTH 19 DEGREES 46 MINUTES 39 SECONDS EAST A DISTANCE OF 38.27 FEET TO THE CORNER OF A BLOCK WALL; THENCE SOUTH 77 DEGREES 25 MINUTES 42 SECONDS EAST A DISTANCE OF 1.74 FEET TO THE CORNER OF A BLOCK WALL; THENCE NORTH 18 DEGREES 10 MINUTES 20 SECONDS EAST A DISTANCE OF 3.59 FEET TO THE CORNER OF A BLOCK WALL; THENCE NORTH 61 DEGREES 30 MINUTES 39 SECONDS WEST A DISTANCE OF 1.10 FEET TO THE CORNER OF A BLOCK WALL; THENCE NORTH 16 DEGREES 57 MINUTES 51 SECONDS EAST A DISTANCE OF 54.27 FEET TO THE CORNER OF A BLOCK WALL; THENCE NORTH 83 DEGREES 50 MINUTES 04 SECONDS EAST A DISTANCE OF 2.89 FEET TO A POINT ON THE SOUTHERN RIGHT AWAY OF EDGEWOOD AVENUE; SAID POINT BEING THE POINT OF BEGINNING.

THENCE NORTH 83 DEGREES 50 MINUTES 04 SECONDS EAST A DISTANCE OF 21.44 FEET TO THE CORNER OF THE BLOCK WALL; THENCE SOUTH 09 DEGREES 56 MINUTES 46 SECONDS EAST A DISTANCE OF 1.20 FEET TO THE CORNER OF THE SOUTHERN RIGHT OF WAY OF EDGEWOOD AVENUE; THENCE ALONG SAID RIGHT OF WAY FOLLOWING A CURVE TO THE RIGHT HAVING A RADIUS OF 242.21 FEET AND AN ARC LENGTH OF 21.56 FEET BEING SUBTENDED BY A CHORD OF SOUTH 87 DEGREES 01 MINUTES 08 SECONDS WEST FOR A DISTANCE OF 21.55 FEET TO A POINT ON THE AFOREMENTIONED RIGHT OF WAY; SAID POINT BEING THE POINT OF BEGINNING.

SAID PARCEL HAVING AN AREA OF 0.0004 ACRES OR 16 SQUARE FEET.

CAP AREA DETAIL



LEGEND

Street Sign	Curb Inlet
Fire Hydrant	Drop Inlet
Water Meter	Manhole
Water Valve	Telephone Manhole
Water Manhole	Telephone Terminal Box
Sanitary Sewer Manhole	Monitoring Well
Power Pole/Utility Pole	Street Light/Light Pole
DB	Deed Book
PG	Page
IPF	Iron Pin Found
IPS	Iron Pin Set
	P.O.B.
	P.O.C.
	RBR
	R/W

ACCURA
ACCURA ENGINEERING AND CONSULTING SERVICES, INC.
3342 INTERNATIONAL PARK DRIVE • ATLANTA, GA 30316
OFFICE: 404-241-8722 • ACCURA.COM



This survey was prepared in conformity with the Technical Standards for Property Surveys in Georgia as set forth in Chapter 180-7 of the Rules of the Georgia Board of Registration for Professional Engineers and Land Surveyors and as set forth in the Georgia Plat Act O.C.G.A. 15-6-67.

BOUNDARY SURVEY OF:
ARAMARK UNIFORM & CAREER APPAREL, LLC
LOCATED IN:
LAND LOT 20 - 14TH LAND DISTRICT
CITY OF ATLANTA - FULTON COUNTY, GEORGIA

CREW CHIEF: AH
FIELD WORK: 07/15/2014
DRAWN BY: AMW
CHECKED BY: LMB
DATE: 07/23/2014
SCALE: 1"=30'
JOB No. 20010
SHEET NUMBER