GEORGIA ENVIRONMENTAL PROTECTION DIVISION
HAZARDOUS SITE INVENTORY

Site Number **10603**

SITE NAME: Woodgrain Millwork, Inc.
LOCATION: 113 Industrial Boulevard
Americus, Sumter County, GA 31719

Latitude 32 ^{o} 06 ' 56 " N Longitude 84 ^{o} 12 ' 38 " W

ACREAGE	PARCEL NUMBER	DATE LISTED
6.88	75 4	2/9/2000

LAST KNOWN PROPERTY OWNER:

MUDO Properties LLC
161 Riverside Drive
Cobb, GA 31735

STATUS OF CLEANUP ACTIVITIES:
Cleanup activities are being conducted for source materials, soil, and groundwater.

CLEANUP PRIORITY: The Director has designated this site as a Class V

GA EPD DIRECTOR'S DETERMINATION REGARDING CORRECTIVE ACTION:
The Director has determined that this site requires corrective action.

REGULATED SUBSTANCES RELEASED, AND THREATS TO HUMAN HEALTH AND ENVIRONMENT POSED BY THE RELEASE:

This site has a known release of Benzene in groundwater at levels exceeding the reportable quantity. No human exposure via drinking water is suspected from this release. The nearest drinking water well is less than 0.5 miles from the area affected by the release.

REGULATED SUBSTANCES:

Substance Name	GW	Soil	Substance Name	GW	Soil
1,1,1-Trichloroethane	☑	☐	Benzene	☑	☑
bis(2-Ethylhexyl) phthalate	☐	☑	Chloroform	☑	☐
Dichlorobromomethane	☑	☐	Ethylbenzene	☑	☐
Methyl ethyl ketone	☑	☑	Methyl isobutyl ketone	☑	☑
p-Dichlorobenzene	☑	☑	Tetrachloroethene	☑	☐
Toluene	☑	☑	Trichloroethene	☑	☐
Xylenes	☑	☑			

GEORGIA ENVIRONMENTAL PROTECTION DIVISION
HAZARDOUS SITE INVENTORY

Site Number **10604**

SITE NAME: Trent Tube Division
LOCATION: 141 Hammond Street
Carrollton, Carroll County, GA 30117

Latitude 33 ° 35 ' 24 " N Longitude 85 ° 05 ' 39 " W

ACREAGE	PARCEL NUMBER	DATE LISTED
36.25	C02-043-0003	2/15/2000

LAST KNOWN PROPERTY OWNER:

BoMetals, Inc./BTR Properties, LLC
141 Hammond Street
Carrollton, GA 30117

STATUS OF CLEANUP ACTIVITIES:
Hazardous Site Response Act cleanup levels have been met for source materials and soil. Cleanup activities are being conducted for groundwater.

CLEANUP PRIORITY: The Director has designated this site as a Class II

GA EPD DIRECTOR'S DETERMINATION REGARDING CORRECTIVE ACTION:
Pending

REGULATED SUBSTANCES RELEASED, AND THREATS TO HUMAN HEALTH AND ENVIRONMENT POSED BY THE RELEASE:

This site has a known release of Nickel in groundwater at levels exceeding the reportable quantity. No human exposure via drinking water is suspected from this release. The nearest drinking water well is between 0.5 and 1 miles from the area affected by the release.

REGULATED SUBSTANCES:

Substance Name	GW	Soil	Substance Name	GW	Soil
Barium	☑	☐	Benzene	☑	☐
Chromium	☑	☑	Hydrofluoric acid	☑	☐
Mercury	☑	☐	Nickel	☑	☐
Nitric acid	☑	☑	Toluene	☑	☐
Trichloroethene	☑	☐			

GEORGIA ENVIRONMENTAL PROTECTION DIVISION
HAZARDOUS SITE INVENTORY

Site Number **10611**

SITE NAME: CSXT Depriest Signal Shop
LOCATION: 641 East Liberty
Savannah, Chatham County, GA 31401

Latitude 32 ^{o} 04 ' 06 " N Longitude 81 ^{o} 05 ' 06 " W

ACREAGE	PARCEL NUMBER	DATE LISTED
13.37	2-0033-12-001	2/10/2000

LAST KNOWN PROPERTY OWNER:

CSX Transportation, Inc.
500 Water Street
Jacksonville, FL 32202

STATUS OF CLEANUP ACTIVITIES:
Cleanup activities are being conducted for source materials, soil, and groundwater.

CLEANUP PRIORITY: The Director has designated this site as a Class V

GA EPD DIRECTOR'S DETERMINATION REGARDING CORRECTIVE ACTION:
The Director has determined that this site requires corrective action.

REGULATED SUBSTANCES RELEASED, AND THREATS TO HUMAN HEALTH AND ENVIRONMENT POSED BY THE RELEASE:

This site has a release of Lead that exceeds a reportable quantity because it has the potential to contaminate groundwater. The nearest drinking water well is between 0.5 and 1 miles from the area affected by the release.

This site has a known release of Lead in soil at levels exceeding the reportable quantity. This site has limited access. The nearest resident individual is between 301 and 1000 feet from the area affected by the release.

REGULATED SUBSTANCES:

Substance Name	GW	Soil	Substance Name	GW	Soil
Antimony	☐	☑	Arsenic	☐	☑
Barium	☐	☑	Benzo(a)pyrene	☐	☑
Benzo(a)pyrene	☐	☑	Benzo(b)fluoranthene	☐	☑
Benzo(k)fluoranthene	☐	☑	Cadmium	☐	☑
Chromium	☐	☑	Chrysene	☐	☑
Lead	☐	☑	Naphthalene	☐	☑
Silver	☐	☑			

GEORGIA ENVIRONMENTAL PROTECTION DIVISION
HAZARDOUS SITE INVENTORY

Site Number **10612**

SITE NAME: Dettelbach Pesticide Warehouse Site
LOCATION: 1251 Park Avenue
Atlanta, Dekalb County, GA 30319

Latitude 33 ^{o} 51 ' 42 " N Longitude 84 ^{o} 20 ' 15 " W

ACREAGE	PARCEL NUMBER	DATE LISTED
1.1	D18-LL-241-Railroad right-of-way south	2/14/2000

LAST KNOWN PROPERTY OWNER:

Rollins, Inc./Attn: John Leach
2170 Piedmont Road, NE
Atlanta, GA 30324

EPD received notification of a release to the following property(s), and determined on the indicated date that the property should be sublisted as part of this site.

PARCEL NAME	ACREAGE	PARCEL NUMBER	DATE LISTED
Apple Valley Associates	1.8	D18-LL-241 Parcels 3, 5, 7, 1	2/28/2000

STATUS OF CLEANUP ACTIVITIES:

Investigations are being conducted to determine how much cleanup is necessary for source materials, soil, and groundwater.

CLEANUP PRIORITY: The Director has designated this site as a Class II

GA EPD DIRECTOR'S DETERMINATION REGARDING CORRECTIVE ACTION:

Pending

REGULATED SUBSTANCES RELEASED, AND THREATS TO HUMAN HEALTH AND ENVIRONMENT POSED BY THE RELEASE:

This site has a known release of Dieldrin in soil at levels exceeding the reportable quantity. This site has unlimited access. The nearest resident individual is between 301 and 1000 feet from the area affected by the release.

REGULATED SUBSTANCES:

Substance Name	GW	Soil	Substance Name	GW	Soil
Aldrin	☐	☑	Chlordane	☐	☑
DDD	☐	☑	Dieldrin	☐	☑
Heptachlor	☐	☑	Heptachlor epoxide	☐	☑

GEORGIA ENVIRONMENTAL PROTECTION DIVISION
HAZARDOUS SITE INVENTORY

Site Number **10614**

SITE NAME: Legion Industries
LOCATION: 370 Mills Road
Waynesboro, Burke County, GA 30830

Latitude 33 ^{o} 06 ' 07 " N Longitude 82 ^{o} 00 ' 27 " W

ACREAGE	PARCEL NUMBER	DATE LISTED
10.54	073 022	3/14/2000

LAST KNOWN PROPERTY OWNER:

Legion Industries, Inc.
P. O. Box 728
Waynesboro, GA 30830-0728

STATUS OF CLEANUP ACTIVITIES:
Cleanup activities are being conducted for source materials, soil, and groundwater.

CLEANUP PRIORITY: The Director has designated this site as a Class V

GA EPD DIRECTOR'S DETERMINATION REGARDING CORRECTIVE ACTION:
The Director has determined that this site requires corrective action.

REGULATED SUBSTANCES RELEASED, AND THREATS TO HUMAN HEALTH AND ENVIRONMENT POSED BY THE RELEASE:

This site has a known release of Vinyl chloride in groundwater at levels exceeding the reportable quantity. No human exposure via drinking water is suspected from this release. The nearest drinking water well is between 0.5 and 1 miles from the area affected by the release.

This site has a suspected release of Vinyl chloride in soil at levels exceeding the reportable quantity. This site has unlimited access. The nearest resident individual is between 1001 and 3000 feet from the area affected by the release.

REGULATED SUBSTANCES:

Substance Name	GW	Soil	Substance Name	GW	Soil
1,1-Dichloroethane	✔		1,1-Dichloroethene	✔	
1,2,4-Trichlorobenzene	✔		1,2-Dichlorobenzene	✔	
Aldrin		✔	alpha-Benzenehexachloride	✔	✔
Barium		✔	Benzene	✔	
beta-Benzenehexachloride	✔	✔	Chlordane	✔	✔
Chlorobenzene		✔	Chlorobenzene	✔	
Chromium		✔	Cis-1,2-Dichloroethene	✔	✔
Cumene	✔	✔	DDD	✔	✔
DDE		✔	DDT	✔	✔
delta-Benzenehexachloride	✔	✔	Dichlorobenzene, N.O.S.	✔	✔
Dichloromethane	✔		Dieldrin	✔	✔
Endrin	✔	✔	Ethylbenzene		✔
Heptachlor		✔	Heptachlor epoxide		✔
Lead		✔	Lindane	✔	✔
p-Dichlorobenzene	✔	✔	Tetrachloroethene	✔	✔
Toluene		✔	Toxaphene	✔	✔
trans-1,2-Dichloroethene	✔		Trichloroethene	✔	✔
Vinyl chloride	✔	✔	Xylenes	✔	✔

GEORGIA ENVIRONMENTAL PROTECTION DIVISION
HAZARDOUS SITE INVENTORY

Site Number **10619**

SITE NAME: Georgia Pacific - Former Chlorate Plant, Brunswick
LOCATION: 1400 West Ninth Street
Brunswick, Glynn County, GA 31520

Latitude 31 ^{o} 10 ' 21 " N Longitude 81 ^{o} 31 ' 00 " W

ACREAGE	PARCEL NUMBER	DATE LISTED
650	03-04993	3/16/2000

LAST KNOWN PROPERTY OWNER:

GP Cellulose, LLC
133 Peachtree Street, NE
Atlanta, GA 30303-1847

STATUS OF CLEANUP ACTIVITIES:
Cleanup activities are being conducted for source materials and groundwater. Hazardous Site Response Act cleanup levels have been met for soil.

CLEANUP PRIORITY: The Director has designated this site as a Class II

GA EPD DIRECTOR'S DETERMINATION REGARDING CORRECTIVE ACTION:
Pending

REGULATED SUBSTANCES RELEASED, AND THREATS TO HUMAN HEALTH AND ENVIRONMENT POSED BY THE RELEASE:

This site has a known release of Chromium in groundwater at levels exceeding the reportable quantity. No human exposure via drinking water is suspected from this release. The nearest drinking water well is less than 0.5 miles from the area affected by the release.

REGULATED SUBSTANCES:

Substance Name	GW	Soil	Substance Name	GW	Soil
2,4-Dimethylphenol	✓		Acenaphthene	✓	
Acetone	✓		Anthracene	✓	
Antimony	✓		Arsenic	✓	
Barium		✓	Benzene	✓	
Chromium	✓	✓	Copper		✓
Fluoranthene	✓		Lead	✓	
Mercury		✓	Methyl ethyl ketone	✓	
m-Xylene	✓		Naphthalene	✓	
Nickel	✓	✓	o-Xylene	✓	
Phenanthrene	✓		Phenol	✓	
p-Xylene	✓		Pyrene	✓	
Toluene	✓		Zinc	✓	✓

GEORGIA ENVIRONMENTAL PROTECTION DIVISION
HAZARDOUS SITE INVENTORY

Site Number **10620**

SITE NAME: Cherokee Shopping Center
LOCATION: 1966 Kissingbower Road
Augusta, Richmond County, GA 30904

Latitude 33 ° 26 ' 24 " N Longitude 82 ° 01 ' 26 " W

ACREAGE	PARCEL NUMBER	DATE LISTED
3.81	086-1-056-00-0	4/21/2000

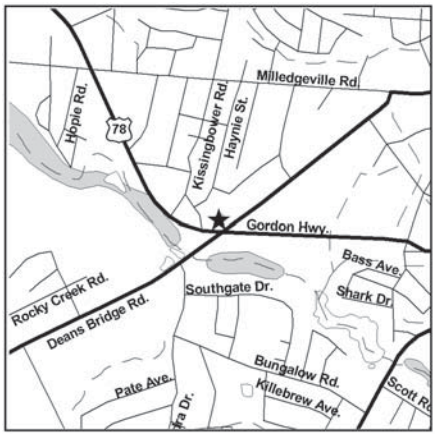

LAST KNOWN PROPERTY OWNER:

Cherokee Property Partners, LLC
P.O. Box 14670
Savannah, GA 31416

STATUS OF CLEANUP ACTIVITIES:
Cleanup activities are being conducted for source materials, soil, and groundwater.

CLEANUP PRIORITY: The Director has designated this site as a Class II

GA EPD DIRECTOR'S DETERMINATION REGARDING CORRECTIVE ACTION:
Pending

REGULATED SUBSTANCES RELEASED, AND THREATS TO HUMAN HEALTH AND ENVIRONMENT POSED BY THE RELEASE:

This site has a known release of Vinyl chloride in groundwater at levels exceeding the reportable quantity. No human exposure via drinking water is suspected from this release. The nearest drinking water well is between 1 and 2 miles from the area affected by the release.

REGULATED SUBSTANCES:

Substance Name	GW	Soil	Substance Name	GW	Soil
1,1-Dichloroethene	☑	☐	Carbon disulfide	☑	☐
Chloroform	☑	☐	Cis-1,2-Dichloroethene	☑	☐
Tetrachloroethene	☑	☑	trans-1,2-Dichloroethene	☑	☐
Trichloroethene	☑	☐	Vinyl chloride	☑	☐

GEORGIA ENVIRONMENTAL PROTECTION DIVISION
HAZARDOUS SITE INVENTORY

Site Number **10625**

SITE NAME: Washington Manufacturing Company
LOCATION: 308 East Montgomery Street
Tennille, Washington County, GA 31089

Latitude 32 ^{o} 56 ' 33 " N Longitude 82 ^{o} 48 ' 18 " W

ACREAGE	PARCEL NUMBER	DATE LISTED
8.6	T11 012	5/5/2000

LAST KNOWN PROPERTY OWNER:

The Estate of Willie L. Langham
c/o Ms. Beatrice Howell, Executrix
202 Thomas Drive, Eatonton, GA 31024

STATUS OF CLEANUP ACTIVITIES:
Investigations are being conducted to determine how much cleanup is necessary for source materials, soil, and groundwater.

CLEANUP PRIORITY: The Director has designated this site as a Class I

GA EPD DIRECTOR'S DETERMINATION REGARDING CORRECTIVE ACTION:
The Director has determined that this site requires corrective action.

REGULATED SUBSTANCES RELEASED, AND THREATS TO HUMAN HEALTH AND ENVIRONMENT POSED BY THE RELEASE:

This site has a known release of Lead in groundwater at levels exceeding the reportable quantity. No human exposure via drinking water is suspected from this release. The nearest drinking water well is less than 0.5 miles from the area affected by the release.

This site has a known release of Lead in soil at levels exceeding the reportable quantity. This site has limited access. The nearest resident individual is less than 300 feet from the area affected by the release.

REGULATED SUBSTANCES:

Substance Name	GW	Soil	Substance Name	GW	Soil
Aroclor 1260	☐	☑	Arsenic	☐	☑
Barium	☐	☑	Benzo(a)anthracene	☐	☑
Benzo(a)anthracene	☐	☑	Benzo(a)pyrene	☐	☑
Benzo(b)fluoranthene	☐	☑	Cadmium	☐	☑
Chromium	☐	☑	Fluoranthene	☐	☑
Lead	☑	☑	Naphthalene	☐	☑
Nickel	☐	☑	Pyrene	☐	☑
Pyrene	☐	☑	Selenium	☐	☑

GEORGIA ENVIRONMENTAL PROTECTION DIVISION
HAZARDOUS SITE INVENTORY

Site Number **10626**

SITE NAME: St. Regis Wood Treating Site (Former)
LOCATION: GA Hwy. 94
Fargo, Clinch County, GA 31631

Latitude 30 ^{o} 41 ' 06 " N Longitude 82 ^{o} 33 ' 54 " W

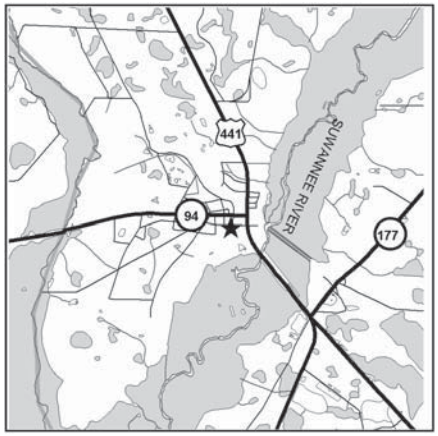

ACREAGE	PARCEL NUMBER	DATE LISTED
1.11	F03 005C	6/5/2000

LAST KNOWN PROPERTY OWNER:

Tom Richardson / International Paper
International Place III 6400 Poplar Ave, Tower #5 - 119
Memphis, TN 38197

STATUS OF CLEANUP ACTIVITIES:
Cleanup activities are being conducted for source materials, soil, and groundwater.

CLEANUP PRIORITY: The Director has designated this site as a Class III

GA EPD DIRECTOR'S DETERMINATION REGARDING CORRECTIVE ACTION:
The Director has determined that this site requires corrective action.

REGULATED SUBSTANCES RELEASED, AND THREATS TO HUMAN HEALTH AND ENVIRONMENT POSED BY THE RELEASE:

This site has a known release of Pentachlorophenol in groundwater at levels exceeding the reportable quantity. No human exposure via drinking water is suspected from this release. The nearest drinking water well is less than 0.5 miles from the area affected by the release.

This site has a known release of Pentachlorophenol in soil at levels exceeding the reportable quantity. This site has unlimited access. The nearest resident individual is between 301 and 1000 feet from the area affected by the release.

REGULATED SUBSTANCES:

Substance Name	GW	Soil	Substance Name	GW	Soil
1,2-Dichlorobenzene	☑	☐	Acenaphthene	☐	☑
Benzene	☑	☑	Chrysene	☐	☑
Ethylbenzene	☑	☑	Fluorene	☐	☑
Naphthalene	☑	☑	Pentachlorophenol	☑	☑
Phenanthrene	☐	☑	Pyrene	☐	☑
Toluene	☑	☑	Xylenes	☑	☑

GEORGIA ENVIRONMENTAL PROTECTION DIVISION
HAZARDOUS SITE INVENTORY

Site Number **10627**

SITE NAME: Liberty Oil and Refining
LOCATION: 312 East Yount Street
Moultrie, Colquitt County, GA 31768

Latitude 31 ^{o} 07 ' 48 " N Longitude 83 ^{o} 42 ' 25 " W

ACREAGE	PARCEL NUMBER	DATE LISTED
4	M009 005	5/11/2000

LAST KNOWN PROPERTY OWNER:

The Estate of Frances P. Toole
508 Aumond Road
Augusta, GA 30909

STATUS OF CLEANUP ACTIVITIES:
Cleanup activities are being conducted for source materials and soil. Investigations are being conducted to determine how much cleanup is necessary for groundwater.

CLEANUP PRIORITY: The Director has designated this site as a Class II

GA EPD DIRECTOR'S DETERMINATION REGARDING CORRECTIVE ACTION:
Pending

REGULATED SUBSTANCES RELEASED, AND THREATS TO HUMAN HEALTH AND ENVIRONMENT POSED BY THE RELEASE:

This site has a suspected release of Carbon disulfide in groundwater at levels exceeding the reportable quantity. No human exposure via drinking water is suspected from this release. The nearest drinking water well is less than 0.5 miles from the area affected by the release.

REGULATED SUBSTANCES:

Substance Name	GW	Soil	Substance Name	GW	Soil
Carbon disulfide	☑	☑			

GEORGIA ENVIRONMENTAL PROTECTION DIVISION
HAZARDOUS SITE INVENTORY

Site Number **10628**

SITE NAME: Coastal Plains Treating Company
LOCATION: 812 E. Golden Road
Tifton, Tift County, GA 31794

Latitude 31 ° 25 ' 48 " N Longitude 83 ° 30 ' 14 " W

ACREAGE	PARCEL NUMBER	DATE LISTED
10.07	T061 012	6/23/2001

LAST KNOWN PROPERTY OWNER:

Mr. George Sumner
1508 W Golden Road
Tifton, GA 31793

STATUS OF CLEANUP ACTIVITIES:
Investigations are being conducted to determine how much cleanup is necessary for source materials, soil, and groundwater.

CLEANUP PRIORITY: The Director has designated this site as a Class II

GA EPD DIRECTOR'S DETERMINATION REGARDING CORRECTIVE ACTION:
Pending

REGULATED SUBSTANCES RELEASED, AND THREATS TO HUMAN HEALTH AND ENVIRONMENT POSED BY THE RELEASE:

This site has a known release of 2,4-Dichlorophenol in groundwater at levels exceeding the reportable quantity. No human exposure via drinking water is suspected from this release. The nearest drinking water well is less than 0.5 miles from the area affected by the release.

REGULATED SUBSTANCES:

Substance Name	GW	Soil	Substance Name	GW	Soil
1,2,4-Trichlorobenzene	☑	☐	2,4-Dichlorophenol	☑	☐
2,4-Dimethylphenol	☑	☐	2-Chloronaphthalene	☑	☐
Acenaphthene	☑	☐	Acenaphthylene	☑	☐
Anthracene	☑	☐	Arsenic	☐	☑
Barium	☑	☑	Cadmium	☑	☑
Chromium	☐	☑	Copper	☑	☑
Dibutyl phthalate	☑	☐	Dioxin	☐	☑
Fluoranthene	☑	☐	Fluorene	☑	☐
Lead	☑	☐	Naphthalene	☑	☐
o-Cresol	☑	☐	p-Cresol	☑	☐
Pentachlorophenol	☐	☑	Phenanthrene	☑	☑
Pyrene	☑	☐			

GEORGIA ENVIRONMENTAL PROTECTION DIVISION
HAZARDOUS SITE INVENTORY

Site Number **10630**

SITE NAME: Coats & Clark Inc.
LOCATION: 525 West Doyle Street
Toccoa, Stephens County, GA 30577

Latitude 34 ^{o} 34 ' 44 " N Longitude 83 ^{o} 20 ' 16 " W

ACREAGE	PARCEL NUMBER	DATE LISTED
37.67	T10 005	8/18/2000

LAST KNOWN PROPERTY OWNER:

Toccoa Renaissance c/o Christopher V. Woude, Partner
1281 Georgia Road
Franklin, NC 28734

STATUS OF CLEANUP ACTIVITIES:
Hazardous Site Response Act cleanup levels have been met for source materials and soil. Cleanup activities are being conducted for groundwater.

CLEANUP PRIORITY: The Director has designated this site as a Class V

GA EPD DIRECTOR'S DETERMINATION REGARDING CORRECTIVE ACTION:
The Director has determined that this site requires corrective action.

REGULATED SUBSTANCES RELEASED, AND THREATS TO HUMAN HEALTH AND ENVIRONMENT POSED BY THE RELEASE:

This site has a known release of Carbon tetrachloride in groundwater at levels exceeding the reportable quantity. No human exposure via drinking water is suspected from this release. The nearest drinking water well is between 0.5 and 1 miles from the area affected by the release.

REGULATED SUBSTANCES:

Substance Name	GW	Soil	Substance Name	GW	Soil
1,1,1-Trichloroethane	☑	☐	Carbon disulfide	☑	☐
Carbon tetrachloride	☑	☑	Chloroform	☑	☐
Cis-1,2-Dichloroethene	☑	☐	Tetrachloroethene	☑	☐
Trichloroethene	☑	☐	Zinc	☑	☐

GEORGIA ENVIRONMENTAL PROTECTION DIVISION
HAZARDOUS SITE INVENTORY

Site Number **10635**

SITE NAME: Del Cook Lumber Company
LOCATION: West 9th Street
Adel, Cook County, GA 31610

Latitude 31 ^{o} 07 ' 41 " N Longitude 83 ^{o} 25 ' 42 " W

ACREAGE	PARCEL NUMBER	DATE LISTED
86.38	0040D-004	9/19/2000

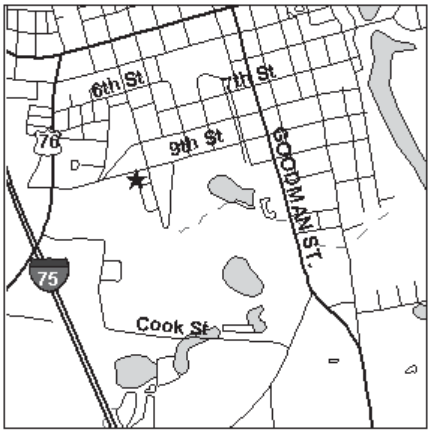

LAST KNOWN PROPERTY OWNER:

Del Cook Lumber Company
4370 Peachtree Road NE, 5th Floor
Atlanta, GA 30319

STATUS OF CLEANUP ACTIVITIES:
Hazardous Site Response Act cleanup levels have been met for source materials and soil. Cleanup activities are being conducted for groundwater.

CLEANUP PRIORITY: The Director has designated this site as a Class II

GA EPD DIRECTOR'S DETERMINATION REGARDING CORRECTIVE ACTION:
Pending

REGULATED SUBSTANCES RELEASED, AND THREATS TO HUMAN HEALTH AND ENVIRONMENT POSED BY THE RELEASE:

This site has a known release of Pentachlorophenol in groundwater at levels exceeding the reportable quantity. No human exposure via drinking water is suspected from this release. The nearest drinking water well is between 0.5 and 1 miles from the area affected by the release.

REGULATED SUBSTANCES:

Substance Name	GW	Soil	Substance Name	GW	Soil
Acetone	☑	☐	Benzene	☑	☐
Benzoic acid	☑	☐	Naphthalene	☑	☐
Pentachlorophenol	☑	☑	Phenol	☑	☐
Toluene	☑	☐			

GEORGIA ENVIRONMENTAL PROTECTION DIVISION
HAZARDOUS SITE INVENTORY

Site Number **10636**

SITE NAME: One Hour Martinizing
LOCATION: 2070 Beaver Ruin Road
Norcross, Gwinnett County, GA 30071

Latitude 33 ° 56 ' 24 " N Longitude 84 ° 10 ' 48 " W

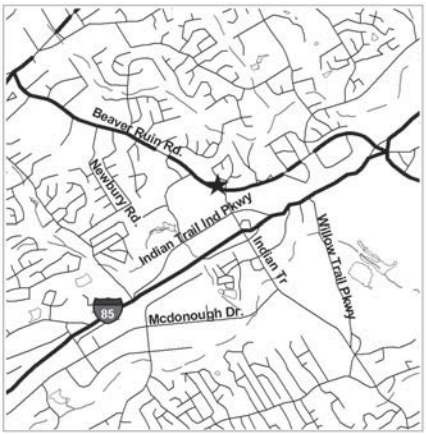

ACREAGE	PARCEL NUMBER	DATE LISTED
1	6213023	9/25/2000

LAST KNOWN PROPERTY OWNER:

RS Beaver Ruin Center, LLC
5995 Nelson Road
Longmont, CO 80503

EPD received notification of a release to the following property(s), and determined on the indicated date that the property should be sublisted as part of this site.

PARCEL NAME	ACREAGE	PARCEL NUMBER	DATE LISTED
Vacant Lot - 2078 Beaver Ruin Road	1.23	6213078	9/25/2000

STATUS OF CLEANUP ACTIVITIES:

Investigations are being conducted to determine how much cleanup is necessary for source materials, soil, and groundwater.

CLEANUP PRIORITY: The Director has designated this site as a Class II

GA EPD DIRECTOR'S DETERMINATION REGARDING CORRECTIVE ACTION:

Pending

REGULATED SUBSTANCES RELEASED, AND THREATS TO HUMAN HEALTH AND ENVIRONMENT POSED BY THE RELEASE:

This site has a known release of Tetrachloroethene in groundwater at levels exceeding the reportable quantity. No human exposure via drinking water is suspected from this release. The nearest drinking water well is between 0.5 and 1 miles from the area affected by the release.

REGULATED SUBSTANCES:

Substance Name	GW	Soil	Substance Name	GW	Soil
Tetrachloroethene	☑	☐			

GEORGIA ENVIRONMENTAL PROTECTION DIVISION
HAZARDOUS SITE INVENTORY

Site Number **10637**

SITE NAME: Welcome Years, Inc.
LOCATION: 1115 Howell Mill Road
Atlanta, Fulton County, GA 30318

Latitude 33 ^{o} 47 ' 06 " N Longitude 84 ^{o} 24 ' 38 " W

ACREAGE	PARCEL NUMBER	DATE LISTED
0.8923	17-0150-0009-014-4	9/18/2000
0.905	17-0150-0009-071-4	9/18/2000
5.29	17-0150-0009-076-3	9/18/2000
0.7025	17-0150-0009-062-3	9/18/2000
1045	17-0150-0009-013-6	9/18/2000
3.21	17-0150-0009-064-9	9/18/2000
0.2445	17-0150-0009-061-5	9/18/2000

LAST KNOWN PROPERTY OWNER:

VLP2, LLC / c/o Patrick J. McKenna, Registered Agent
221 Uncle Heinie Way NW, Room 305
Atlanta, GA 30332-0207

Iron Works International Inc. c/o Angelo Viale, Registered Agent
1085 Howell Mill Road NW
Atlanta, Ga 30318

STATUS OF CLEANUP ACTIVITIES:
Cleanup activities are being conducted for source materials, soil, and groundwater.

CLEANUP PRIORITY: The Director has designated this site as a Class I

GA EPD DIRECTOR'S DETERMINATION REGARDING CORRECTIVE ACTION:
The Director has determined that this site requires corrective action.

REGULATED SUBSTANCES RELEASED, AND THREATS TO HUMAN HEALTH AND ENVIRONMENT POSED BY THE RELEASE:

This site has a known release of Lead in soil at levels exceeding the reportable quantity. This site has limited access. The nearest resident individual is between 301 and 1000 feet from the area affected by the release.

REGULATED SUBSTANCES:

Substance Name	GW	Soil	Substance Name	GW	Soil
Arsenic	☐	☑	Barium	☑	☑
Benzene	☑	☐	Cadmium	☐	☑
Chromium	☐	☑	Ethylbenzene	☑	☑
Lead	☐	☑	Naphthalene	☑	☑
Tetrachloroethene	☑	☐	Toluene	☑	☑
Xylenes	☑	☑			

GEORGIA ENVIRONMENTAL PROTECTION DIVISION
HAZARDOUS SITE INVENTORY

Site Number **10639**

SITE NAME: Spalding Corners Shopping Center
LOCATION: 7700 Spalding Drive
Norcross, Fulton County, GA 30092

Latitude 33 ° 58 ' 03 " N Longitude 84 ° 15 ' 40 " W

ACREAGE	PARCEL NUMBER	DATE LISTED
8.63	06-0313 LL-009-1	12/18/2000

LAST KNOWN PROPERTY OWNER:

Selig Enterprises, Inc.
1100 Spring Street, NW, Suite 550
Atlanta, GA 30309-2848

EPD received notification of a release to the following property(s), and determined on the indicated date that the property should be sublisted as part of this site.

PARCEL NAME	ACREAGE	PARCEL NUMBER	DATE LISTED
Dunwoody Place Venture LLC (Jim Cowart Inc.)	6.68	06-0313-LL-034-9 (Tract 2)	4/12/2001

STATUS OF CLEANUP ACTIVITIES:

Hazardous Site Response Act cleanup levels have been met for source materials and soil. Cleanup activities are being conducted for groundwater.

CLEANUP PRIORITY: The Director has designated this site as a Class V

GA EPD DIRECTOR'S DETERMINATION REGARDING CORRECTIVE ACTION:

The Director has determined that this site requires corrective action.

REGULATED SUBSTANCES RELEASED, AND THREATS TO HUMAN HEALTH AND ENVIRONMENT POSED BY THE RELEASE:

This site has a known release of Tetrachloroethene in groundwater at levels exceeding the reportable quantity. No human exposure via drinking water is suspected from this release. The nearest drinking water well is between 0.5 and 1 miles from the area affected by the release.

REGULATED SUBSTANCES:

Substance Name	GW	Soil	Substance Name	GW	Soil
Chloroform	☑	☐	Cis-1,2-Dichloroethene	☑	☐
Tetrachloroethene	☑	☑	Trichloroethene	☑	☐

GEORGIA ENVIRONMENTAL PROTECTION DIVISION
HAZARDOUS SITE INVENTORY

Site Number **10640**

SITE NAME: K & D Cleaners
LOCATION: 2114 Lumpkin Road
Augusta, Richmond County, GA 30906

Latitude 33 ^{o} 25 ' 07 " N Longitude 82 ^{o} 01 ' 27 " W

ACREAGE	PARCEL NUMBER	DATE LISTED
0.18	110-1-028-01-0	12/15/2000

LAST KNOWN PROPERTY OWNER:

Margaret Richards
2712 Fleming Drive
Augusta, GA 30906

STATUS OF CLEANUP ACTIVITIES:
Investigations are being conducted to determine how much cleanup is necessary for source materials, soil, and groundwater.

CLEANUP PRIORITY: The Director has designated this site as a Class II

GA EPD DIRECTOR'S DETERMINATION REGARDING CORRECTIVE ACTION:
Pending

REGULATED SUBSTANCES RELEASED, AND THREATS TO HUMAN HEALTH AND ENVIRONMENT POSED BY THE RELEASE:

This site has a known release of Tetrachloroethene in groundwater at levels exceeding the reportable quantity. This release has resulted in suspected human exposure.

REGULATED SUBSTANCES:

Substance Name	GW	Soil	Substance Name	GW	Soil
Cis-1,2-Dichloroethene	☑	☐	Tetrachloroethene	☑	☑
Trichloroethene	☑	☐			

GEORGIA ENVIRONMENTAL PROTECTION DIVISION
HAZARDOUS SITE INVENTORY

Site Number **10641**

SITE NAME: Kerr McGee Pigments, Inc.
LOCATION: 1 Kerr McGee Road
Savannah, Chatham County, GA 31402

Latitude 32 ^{o} 05 ' 00 " N Longitude 81 ^{o} 01 ' 21 " W

ACREAGE	PARCEL NUMBER	DATE LISTED
1459.74	1-0122-01-001	10/18/2000

LAST KNOWN PROPERTY OWNER:

Tronox, LLC
1201 Lake Robbins Drive
Spring, TX 77380

STATUS OF CLEANUP ACTIVITIES:
EPD has not yet directed the responsible parties to begin investigation or cleanup under the Hazardous Site Response Act for source materials, soil, and groundwater.

CLEANUP PRIORITY: The Director has designated this site as a Class II

GA EPD DIRECTOR'S DETERMINATION REGARDING CORRECTIVE ACTION:
Pending

REGULATED SUBSTANCES RELEASED, AND THREATS TO HUMAN HEALTH AND ENVIRONMENT POSED BY THE RELEASE:

This site has a known release of Vinyl chloride in groundwater at levels exceeding the reportable quantity. No human exposure via drinking water is suspected from this release. The nearest drinking water well is between 1 and 2 miles from the area affected by the release.

REGULATED SUBSTANCES:

Substance Name	GW	Soil	Substance Name	GW	Soil
1,1-Dichloroethane	☑	☐	1,1-Dichloroethene	☑	☐
Acenaphthene	☑	☐	Acetone	☑	☐
Arsenic	☑	☐	Barium	☑	☐
Cadmium	☑	☐	Chromium	☑	☑
Cis-1,2-Dichloroethene	☑	☐	Copper	☑	☐
Fluorene	☑	☐	Lead	☑	☑
Naphthalene	☑	☐	Nickel	☑	☐
Tetrachloroethene	☑	☐	trans-1,2-Dichloroethene	☑	☐
Trichloroethene	☑	☐	Vinyl chloride	☑	☐
Zinc	☑	☐			

GEORGIA ENVIRONMENTAL PROTECTION DIVISION
HAZARDOUS SITE INVENTORY

Site Number **10642**

SITE NAME: Bartow County - SR 294 Emerson Landfill
LOCATION: SR 294 (Allatoona Dam Road)
Emerson, Bartow County, GA 30137

Latitude 34 ^{o} 08 ' 38 " N Longitude 84 ^{o} 45 ' 46 " W

ACREAGE	PARCEL NUMBER	DATE LISTED
295.31	0093-0690-001	1/24/2001

LAST KNOWN PROPERTY OWNER:

Bartow County
135 W. Cherokee Ave., Suite 251
Cartersville, GA 30120

STATUS OF CLEANUP ACTIVITIES:
Cleanup activities are being conducted for source materials and groundwater.

CLEANUP PRIORITY: The Director has designated this site as a Class IV

GA EPD DIRECTOR'S DETERMINATION REGARDING CORRECTIVE ACTION:
The Director has determined that this site requires corrective action.

REGULATED SUBSTANCES RELEASED, AND THREATS TO HUMAN HEALTH AND ENVIRONMENT POSED BY THE RELEASE:

This site has a known release of Vinyl chloride in groundwater at levels exceeding the reportable quantity. No human exposure via drinking water is suspected from this release. The nearest drinking water well is between 0.5 and 1 miles from the area affected by the release.

REGULATED SUBSTANCES:

Substance Name	GW	Soil	Substance Name	GW	Soil
Barium	☑	☐	Mercury	☑	☐
Vinyl chloride	☑	☐			

GEORGIA ENVIRONMENTAL PROTECTION DIVISION
HAZARDOUS SITE INVENTORY

Site Number **10643**

SITE NAME: Berrien County Landfill
LOCATION: CR28 & CR48
Nashville, Berrien County, GA 31639

Latitude 31 ^{o} 07 ' 40 " N Longitude 83 ^{o} 14 ' 19 " W

ACREAGE	PARCEL NUMBER	DATE LISTED
57.13	057 31 001	1/24/2001

LAST KNOWN PROPERTY OWNER:

Berrien Co. Resource Recovery Dev. Authority
105 E. Washington Ave., P. O. Box 446
Nashville, GA 31639

STATUS OF CLEANUP ACTIVITIES:
Cleanup activities are being conducted for source materials and groundwater.

CLEANUP PRIORITY: The Director has designated this site as a Class IV

GA EPD DIRECTOR'S DETERMINATION REGARDING CORRECTIVE ACTION:
The Director has determined that this site requires corrective action.

REGULATED SUBSTANCES RELEASED, AND THREATS TO HUMAN HEALTH AND ENVIRONMENT POSED BY THE RELEASE:

This site has a known release of 1,1-Dichloroethane in groundwater at levels exceeding the reportable quantity. No human exposure via drinking water is suspected from this release. The nearest drinking water well is less than 0.5 miles from the area affected by the release.

REGULATED SUBSTANCES:

Substance Name	GW	Soil	Substance Name	GW	Soil
1,1-Dichloroethane	☑	☐	Arsenic	☑	☐
Barium	☑	☐	Benzene	☑	☐
Chlorobenzene	☑	☐	Chloroethane	☑	☐
Cis-1,2-Dichloroethene	☑	☐	p-Dichlorobenzene	☑	☐
Zinc	☑	☐			

GEORGIA ENVIRONMENTAL PROTECTION DIVISION
HAZARDOUS SITE INVENTORY

Site Number **10645**

SITE NAME: Quitman - SR 333 Landfill
LOCATION: SR - 333
Quitman, Brooks County, GA 31643

Latitude 30 ° 45 ' 07 " N Longitude 83 ° 32 ' 51 " W

ACREAGE	PARCEL NUMBER	DATE LISTED
35	096 0003	1/24/2001
3.48	096 0001B	1/24/2001
16.5	096 0016	1/24/2001
5.5	096 0004A	1/24/2001

LAST KNOWN PROPERTY OWNER:

Brooks County
P. O. Box 272
Quitman, GA 31643

STATUS OF CLEANUP ACTIVITIES:
Cleanup activities are being conducted for source materials and groundwater.

CLEANUP PRIORITY: The Director has designated this site as a Class IV

GA EPD DIRECTOR'S DETERMINATION REGARDING CORRECTIVE ACTION:
The Director has determined that this site requires corrective action.

REGULATED SUBSTANCES RELEASED, AND THREATS TO HUMAN HEALTH AND ENVIRONMENT POSED BY THE RELEASE:

This site has a known release of Vinyl chloride in groundwater at levels exceeding the reportable quantity. No human exposure via drinking water is suspected from this release. The nearest drinking water well is less than 0.5 miles from the area affected by the release.

REGULATED SUBSTANCES:

Substance Name	GW	Soil	Substance Name	GW	Soil
Acetone	☑	☐	Antimony	☑	☐
Barium	☑	☐	Benzene	☑	☐
Chlorobenzene	☑	☐	Chromium	☑	☐
Cis-1,2-Dichloroethene	☑	☐	Diethyl phthalate	☑	☐
Lead	☑	☐	Mercury	☑	☐
Selenium	☑	☐	Tetrachloroethene	☑	☐
Trichloroethene	☑	☐	Vinyl chloride	☑	☐

GEORGIA ENVIRONMENTAL PROTECTION DIVISION
HAZARDOUS SITE INVENTORY

Site Number **10646**

SITE NAME: Bryan County - US 280 Mill Creek MSWLF
LOCATION: 7392 E. Highway 280
Pembroke, Bryan County, GA 31321

Latitude 32 ^{o} 09 ' 12 " N Longitude 81 ^{o} 30 ' 35 " W

ACREAGE	PARCEL NUMBER	DATE LISTED
26.97	0261 014	1/24/2001

LAST KNOWN PROPERTY OWNER:

Bryan County
P. O. Box 430
Pembroke, GA 31321

STATUS OF CLEANUP ACTIVITIES:
Cleanup activities are being conducted for source materials and groundwater.

CLEANUP PRIORITY: The Director has designated this site as a Class IV

GA EPD DIRECTOR'S DETERMINATION REGARDING CORRECTIVE ACTION:
The Director has determined that this site requires corrective action.

REGULATED SUBSTANCES RELEASED, AND THREATS TO HUMAN HEALTH AND ENVIRONMENT POSED BY THE RELEASE:

This site has a known release of Lead in groundwater at levels exceeding the reportable quantity. No human exposure via drinking water is suspected from this release. The nearest drinking water well is less than 0.5 miles from the area affected by the release.

REGULATED SUBSTANCES:

Substance Name	GW	Soil	Substance Name	GW	Soil
Antimony	☑	☐	bis(2-Ethylhexyl) phthalate	☑	☐
Cis-1,2-Dichloroethene	☑	☐	Dichloromethane	☑	☐
Lead	☑	☐	Nickel	☑	☐
p-Dichlorobenzene	☑	☐	Vinyl chloride	☑	☐

GEORGIA ENVIRONMENTAL PROTECTION DIVISION
HAZARDOUS SITE INVENTORY

Site Number **10647**

SITE NAME: Camden County Vacuna Road LF
LOCATION: Vacuna Road
Kingsland, Camden County, GA 31548

Latitude 30 ° 46 ' 52 " N Longitude 81 ° 41 ' 24 " W

ACREAGE	PARCEL NUMBER	DATE LISTED
19.7	083 031A	1/24/2001

LAST KNOWN PROPERTY OWNER:

Camden County
200 East Fourth Street
Woodbine, GA 31569

STATUS OF CLEANUP ACTIVITIES:
Cleanup activities are being conducted for source materials and groundwater.

CLEANUP PRIORITY: The Director has designated this site as a Class IV

GA EPD DIRECTOR'S DETERMINATION REGARDING CORRECTIVE ACTION:
The Director has determined that this site requires corrective action.

REGULATED SUBSTANCES RELEASED, AND THREATS TO HUMAN HEALTH AND ENVIRONMENT POSED BY THE RELEASE:

This site has a known release of Vinyl chloride in groundwater at levels exceeding the reportable quantity. No human exposure via drinking water is suspected from this release. The nearest drinking water well is less than 0.5 miles from the area affected by the release.

REGULATED SUBSTANCES:

Substance Name	GW	Soil	Substance Name	GW	Soil
Arsenic	☑	☐	Barium	☑	☐
Benzene	☑	☐	Cadmium	☑	☐
p-Dichlorobenzene	☑	☐	Vinyl chloride	☑	☐

GEORGIA ENVIRONMENTAL PROTECTION DIVISION
HAZARDOUS SITE INVENTORY

Site Number **10648**

SITE NAME: Carroll County / Carrollton SR 166 LF
LOCATION: State Road 166 (Simonton Mill Road)
Carrollton, Carroll County, GA 30117

Latitude 33 ^{o} 33 ' 04 " N Longitude 85 ^{o} 09 ' 13 " W

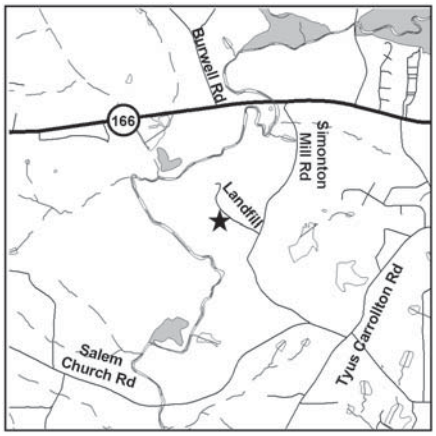

ACREAGE	PARCEL NUMBER	DATE LISTED
125.72	060-113	1/24/2001

LAST KNOWN PROPERTY OWNER:

Carroll County Solid Waste Management Authority
439 Simonton Mill Road
Carrollton, GA 30117

STATUS OF CLEANUP ACTIVITIES:
Cleanup activities are being conducted for source materials and groundwater.

CLEANUP PRIORITY: The Director has designated this site as a Class IV

GA EPD DIRECTOR'S DETERMINATION REGARDING CORRECTIVE ACTION:
The Director has determined that this site requires corrective action.

REGULATED SUBSTANCES RELEASED, AND THREATS TO HUMAN HEALTH AND ENVIRONMENT POSED BY THE RELEASE:

This site has a known release of Cadmium in groundwater at levels exceeding the reportable quantity. No human exposure via drinking water is suspected from this release. The nearest drinking water well is between 1 and 2 miles from the area affected by the release.

REGULATED SUBSTANCES:

Substance Name	GW	Soil	Substance Name	GW	Soil
1,1-Dichloroethane	☑	☐	1,2-Dichloroethane	☑	☐
Antimony	☑	☐	Barium	☑	☐
Benzene	☑	☐	bis(2-Ethylhexyl) phthalate	☑	☐
Cadmium	☑	☐	Carbon disulfide	☑	☐
Chlorobenzene	☑	☐	Chloroethane	☑	☐
Cis-1,2-Dichloroethene	☑	☐	Cobalt {reference only, not regulated substance}	☑	☐
Dichlorodifluoromethane	☑	☐	Dichloromethane	☑	☐
Mercury	☑	☐	Methyl isobutyl ketone	☑	☐
Nickel	☑	☐	p-Dichlorobenzene	☑	☐
Zinc	☑	☐			

GEORGIA ENVIRONMENTAL PROTECTION DIVISION
HAZARDOUS SITE INVENTORY

Site Number **10649**

SITE NAME: Chatham County Landfill
LOCATION: Dean Forest Road
Savannah, Chatham County, GA 31405

Latitude 32 ° 03 ' 29 " N Longitude 81 ° 12 ' 53 " W

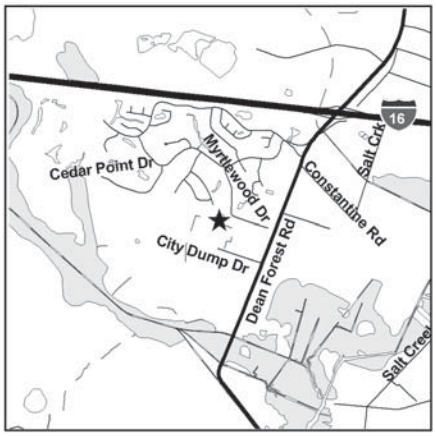

ACREAGE	PARCEL NUMBER	DATE LISTED
457.3	2-0990-01-009A	1/24/2001

LAST KNOWN PROPERTY OWNER:

City of Savannah
124 Bull Street, Suite 210, P. O. Box 8161
Savannah, GA 31412

STATUS OF CLEANUP ACTIVITIES:
Cleanup activities are being conducted for source materials and groundwater.

CLEANUP PRIORITY: The Director has designated this site as a Class IV

GA EPD DIRECTOR'S DETERMINATION REGARDING CORRECTIVE ACTION:
The Director has determined that this site requires corrective action.

REGULATED SUBSTANCES RELEASED, AND THREATS TO HUMAN HEALTH AND ENVIRONMENT POSED BY THE RELEASE:

This site has a known release of Cadmium in groundwater at levels exceeding the reportable quantity. No human exposure via drinking water is suspected from this release. The nearest drinking water well is less than 0.5 miles from the area affected by the release.

REGULATED SUBSTANCES:

Substance Name	GW	Soil	Substance Name	GW	Soil
Antimony	☑	☐	Arsenic	☑	☐
Barium	☑	☐	Beryllium	☑	☐
Cadmium	☑	☐	Cobalt {reference only, not regulated substance}	☑	☐
Lead	☑	☐	Nickel	☑	☐

GEORGIA ENVIRONMENTAL PROTECTION DIVISION
HAZARDOUS SITE INVENTORY

Site Number **10650**

SITE NAME: Cherokee County - Blalock Road Landfill
LOCATION: Blalock Road
Holly Springs, Cherokee County, GA 30115

Latitude 34 ^{o} 08 ' 56 " N Longitude 84 ^{o} 29 ' 02 " W

ACREAGE	PARCEL NUMBER	DATE LISTED
220	15N21035	1/24/2001

LAST KNOWN PROPERTY OWNER:

Cherokee County
1130 Bluffs Parkway
Canton, GA 30114

STATUS OF CLEANUP ACTIVITIES:
Cleanup activities are being conducted for source materials and groundwater.

CLEANUP PRIORITY: The Director has designated this site as a Class IV

GA EPD DIRECTOR'S DETERMINATION REGARDING CORRECTIVE ACTION:
The Director has determined that this site requires corrective action.

REGULATED SUBSTANCES RELEASED, AND THREATS TO HUMAN HEALTH AND ENVIRONMENT POSED BY THE RELEASE:

This site has a known release of Vinyl chloride in groundwater at levels exceeding the reportable quantity. This release has resulted in known human exposure greater than or equal to the MCL for Vinyl chloride.

REGULATED SUBSTANCES:

Substance Name	GW	Soil	Substance Name	GW	Soil
1,1-Dichloroethane	☑	☐	1,1-Dichloroethene	☑	☐
Benzene	☑	☐	Chloroethane	☑	☐
Cis-1,2-Dichloroethene	☑	☐	Dichlorodifluoromethane	☑	☐
Dichloromethane	☑	☐	Ethylbenzene	☑	☐
Tetrachloroethene	☑	☐	Toluene	☑	☐
Trichloroethene	☑	☐	Trichlorofluoromethane	☑	☐
Vinyl chloride	☑	☐	Xylenes	☑	☐

GEORGIA ENVIRONMENTAL PROTECTION DIVISION
HAZARDOUS SITE INVENTORY

Site Number **10651**

SITE NAME: Coffee County Landfill
LOCATION: Landen Road (CR 129) and SR 206
Douglas, Coffee County, GA 31533

Latitude 31 ° 34 ' 21 " N Longitude 82 ° 53 ' 44 " W

ACREAGE	PARCEL NUMBER	DATE LISTED
502.87	0095 072A	1/24/2001

LAST KNOWN PROPERTY OWNER:

Coffee County
109 S. Peterson Avenue
Douglas, GA 31533

STATUS OF CLEANUP ACTIVITIES:
Cleanup activities are being conducted for source materials and groundwater.

CLEANUP PRIORITY: The Director has designated this site as a Class IV

GA EPD DIRECTOR'S DETERMINATION REGARDING CORRECTIVE ACTION:
The Director has determined that this site requires corrective action.

REGULATED SUBSTANCES RELEASED, AND THREATS TO HUMAN HEALTH AND ENVIRONMENT POSED BY THE RELEASE:

This site has a known release of Tetrachloroethene in groundwater at levels exceeding the reportable quantity. No human exposure via drinking water is suspected from this release. The nearest drinking water well is less than 0.5 miles from the area affected by the release.

REGULATED SUBSTANCES:

Substance Name	GW	Soil	Substance Name	GW	Soil
1,1-Dichloroethane	☑	☐	Cis-1,2-Dichloroethene	☑	☐
Tetrachloroethene	☑	☐			

GEORGIA ENVIRONMENTAL PROTECTION DIVISION
HAZARDOUS SITE INVENTORY

Site Number **10652**

SITE NAME: Columbia County - Baker Place Road MSWLF
LOCATION: 590 Baker Place Road
Grovetown, Columbia County, GA 30813

Latitude 33 ^{o} 29 ' 21 " N Longitude 82 ^{o} 13 ' 44 " W

ACREAGE	PARCEL NUMBER	DATE LISTED
154	051 001	1/24/2001

LAST KNOWN PROPERTY OWNER:

Columbia County
P. O. Box 498
Evans, GA 30809

STATUS OF CLEANUP ACTIVITIES:
Cleanup activities are being conducted for source materials and groundwater.

CLEANUP PRIORITY: The Director has designated this site as a Class IV

GA EPD DIRECTOR'S DETERMINATION REGARDING CORRECTIVE ACTION:
The Director has determined that this site requires corrective action.

REGULATED SUBSTANCES RELEASED, AND THREATS TO HUMAN HEALTH AND ENVIRONMENT POSED BY THE RELEASE:

This site has a known release of Vinyl chloride in groundwater at levels exceeding the reportable quantity. No human exposure via drinking water is suspected from this release. The nearest drinking water well is between 1 and 2 miles from the area affected by the release.

REGULATED SUBSTANCES:

Substance Name	GW	Soil	Substance Name	GW	Soil
1,1-Dichloroethane	☑	☐	Barium	☑	☐
Benzene	☑	☐	Cis-1,2-Dichloroethene	☑	☐
Dichloromethane	☑	☐	Ethylbenzene	☑	☐
Mercury	☑	☐	p-Dichlorobenzene	☑	☐
Tetrachloroethene	☑	☐	Toluene	☑	☐
Trichloroethene	☑	☐	Vinyl chloride	☑	☐
Xylenes	☑	☐			

GEORGIA ENVIRONMENTAL PROTECTION DIVISION
HAZARDOUS SITE INVENTORY

Site Number **10654**

SITE NAME: Dawson County Shoal Hole Road MSWLF
LOCATION: 946 Burt Creek Road
Dawsonville, Dawson County, GA 30534

Latitude 34 ° 26 ' 19 " N Longitude 84 ° 07 ' 11 " W

ACREAGE	PARCEL NUMBER	DATE LISTED
33.25	092 001 002	1/24/2001
26.92	091 057	1/24/2001

LAST KNOWN PROPERTY OWNER:

Dawson County
78 Howard Avenue East, Suite 100
Dawsonville, GA 30534

STATUS OF CLEANUP ACTIVITIES:
Cleanup activities are being conducted for source materials and groundwater.

CLEANUP PRIORITY: The Director has designated this site as a Class IV

GA EPD DIRECTOR'S DETERMINATION REGARDING CORRECTIVE ACTION:
The Director has determined that this site requires corrective action.

REGULATED SUBSTANCES RELEASED, AND THREATS TO HUMAN HEALTH AND ENVIRONMENT POSED BY THE RELEASE:

This site has a known release of Tetrachloroethene in groundwater at levels exceeding the reportable quantity. No human exposure via drinking water is suspected from this release. The nearest drinking water well is less than 0.5 miles from the area affected by the release.

REGULATED SUBSTANCES:

Substance Name	GW	Soil	Substance Name	GW	Soil
Chloroethane	☑	☐	Cis-1,2-Dichloroethene	☑	☐
Dichloromethane	☑	☐	Tetrachloroethene	☑	☐
Trichloroethene	☑	☐	Xylenes	☑	☐

GEORGIA ENVIRONMENTAL PROTECTION DIVISION
HAZARDOUS SITE INVENTORY

Site Number **10656**

SITE NAME: Dooly County - CR 101 MSWLF
LOCATION: CR 101
Vienna, Dooly County, GA 31092

Latitude 32 ^{o} 07 ' 32 " N Longitude 83 ^{o} 50 ' 50 " W

ACREAGE	PARCEL NUMBER	DATE LISTED
27.92	44 20	1/24/2001

LAST KNOWN PROPERTY OWNER:

Dooly County Commissioners
P. O. Box 348
Vienna, GA 31092

STATUS OF CLEANUP ACTIVITIES:
Cleanup activities are being conducted for source materials and groundwater.

CLEANUP PRIORITY: The Director has designated this site as a Class IV

GA EPD DIRECTOR'S DETERMINATION REGARDING CORRECTIVE ACTION:
The Director has determined that this site requires corrective action.

REGULATED SUBSTANCES RELEASED, AND THREATS TO HUMAN HEALTH AND ENVIRONMENT POSED BY THE RELEASE:

This site has a known release of Nickel in groundwater at levels exceeding the reportable quantity. No human exposure via drinking water is suspected from this release. The nearest drinking water well is less than 0.5 miles from the area affected by the release.

REGULATED SUBSTANCES:

Substance Name	GW	Soil	Substance Name	GW	Soil
Barium	☑	☐	Cis-1,2-Dichloroethene	☑	☐
Nickel	☑	☐			

GEORGIA ENVIRONMENTAL PROTECTION DIVISION
HAZARDOUS SITE INVENTORY

Site Number **10657**

SITE NAME: Douglas County Landfill - Cedar Mt/Worthan Rd Phase 1
LOCATION: Cedar Mountain / Worthan Road
Douglasville, Douglas County, GA 30134

Latitude 33 ^{o} 45 ' 56 " N Longitude 84 ^{o} 48 ' 39 " W

ACREAGE	PARCEL NUMBER	DATE LISTED
35.15	02190250003	1/24/2001
141.43	01980250001	1/24/2001

LAST KNOWN PROPERTY OWNER:

Douglas County
8700 Hospital Drive
Douglasville, GA 30134

STATUS OF CLEANUP ACTIVITIES:
Cleanup activities are being conducted for source materials and groundwater.

CLEANUP PRIORITY: The Director has designated this site as a Class IV

GA EPD DIRECTOR'S DETERMINATION REGARDING CORRECTIVE ACTION:
The Director has determined that this site requires corrective action.

REGULATED SUBSTANCES RELEASED, AND THREATS TO HUMAN HEALTH AND ENVIRONMENT POSED BY THE RELEASE:

This site has a known release of Tetrachloroethene in groundwater at levels exceeding the reportable quantity. No human exposure via drinking water is suspected from this release. The nearest drinking water well is between 0.5 and 1 miles from the area affected by the release.

REGULATED SUBSTANCES:

Substance Name	GW	Soil	Substance Name	GW	Soil
1,1-Dichloroethane	☑	☐	Barium	☑	☐
Benzene	☑	☐	Chloroethane	☑	☐
Chromium	☑	☐	Cis-1,2-Dichloroethene	☑	☐
Dichloromethane	☑	☐	Tetrachloroethene	☑	☐
Toluene	☑	☐	Trichloroethene	☑	☐
Vinyl chloride	☑	☐	Xylenes	☑	☐
Zinc	☑	☐			

GEORGIA ENVIRONMENTAL PROTECTION DIVISION
HAZARDOUS SITE INVENTORY

Site Number **10658**

SITE NAME: Blakely - Howell Street / Pit Road MSWLF
LOCATION: Corner of Howell Street and Pit Road
Blakely, Early County, GA 31723

Latitude 31 ° 24 ' 02 " N Longitude 84 ° 55 ' 44 " W

ACREAGE	PARCEL NUMBER	DATE LISTED
30.52	B024A14003	1/24/2001

LAST KNOWN PROPERTY OWNER:

City of Blakely and Early County
P. O. Box 350
Blakely, GA 31723

Early County Board of Commissioners
17 McDonald Street, P. O. Box 693
Blakely, GA 39823

STATUS OF CLEANUP ACTIVITIES:
Cleanup activities are being conducted for source materials and groundwater.

CLEANUP PRIORITY: The Director has designated this site as a Class IV

GA EPD DIRECTOR'S DETERMINATION REGARDING CORRECTIVE ACTION:
The Director has determined that this site requires corrective action.

REGULATED SUBSTANCES RELEASED, AND THREATS TO HUMAN HEALTH AND ENVIRONMENT POSED BY THE RELEASE:

This site has a known release of Vinyl chloride in groundwater at levels exceeding the reportable quantity. No human exposure via drinking water is suspected from this release. The nearest drinking water well is between 1 and 2 miles from the area affected by the release.

REGULATED SUBSTANCES:

Substance Name	GW	Soil	Substance Name	GW	Soil
Benzene	☑	☐	Chlorobenzene	☑	☐
Vinyl chloride	☑	☐			

GEORGIA ENVIRONMENTAL PROTECTION DIVISION
HAZARDOUS SITE INVENTORY

Site Number **10659**

SITE NAME: Elbert County Landfill
LOCATION: Hulmes Chapel Road
Elberton, Elbert County, GA 30635

Latitude 34 ^{o} 08 ' 06 " N Longitude 82 ^{o} 46 ' 51 " W

ACREAGE	PARCEL NUMBER	DATE LISTED
88.79	051 059	1/24/2001

LAST KNOWN PROPERTY OWNER:

Elbert County
10 W. Church Street
Elberton, GA 30635

STATUS OF CLEANUP ACTIVITIES:
Cleanup activities are being conducted for source materials and groundwater.

CLEANUP PRIORITY: The Director has designated this site as a Class IV

GA EPD DIRECTOR'S DETERMINATION REGARDING CORRECTIVE ACTION:
The Director has determined that this site requires corrective action.

REGULATED SUBSTANCES RELEASED, AND THREATS TO HUMAN HEALTH AND ENVIRONMENT POSED BY THE RELEASE:

This site has a known release of Mercury in groundwater at levels exceeding the reportable quantity. No human exposure via drinking water is suspected from this release. The nearest drinking water well is between 0.5 and 1 miles from the area affected by the release.

REGULATED SUBSTANCES:

Substance Name	GW	Soil	Substance Name	GW	Soil
1,1-Dichloroethane	☑	☐	Benzene	☑	☐
Cis-1,2-Dichloroethene	☑	☐	Dichloromethane	☑	☐
Ethylbenzene	☑	☐	Mercury	☑	☐
p-Dichlorobenzene	☑	☐	Tetrachloroethene	☑	☐
Trichloroethene	☑	☐	Vinyl chloride	☑	☐
Xylenes	☑	☐	Zinc	☑	☐

GEORGIA ENVIRONMENTAL PROTECTION DIVISION
HAZARDOUS SITE INVENTORY

Site Number **10660**

SITE NAME: Emanuel Co. - SR 297 Swainsboro (SL)
LOCATION: SR 297
Swainsboro, Emanuel County, GA 30401

Latitude 32 ° 30 ' 59 " N Longitude 82 ° 19 ' 58 " W

ACREAGE	PARCEL NUMBER	DATE LISTED
84	079 003	1/24/2001

LAST KNOWN PROPERTY OWNER:

Emanuel County
101 North Main
Swainsboro, GA 30401

STATUS OF CLEANUP ACTIVITIES:
Cleanup activities are being conducted for source materials and groundwater.

CLEANUP PRIORITY: The Director has designated this site as a Class IV

GA EPD DIRECTOR'S DETERMINATION REGARDING CORRECTIVE ACTION:
The Director has determined that this site requires corrective action.

REGULATED SUBSTANCES RELEASED, AND THREATS TO HUMAN HEALTH AND ENVIRONMENT POSED BY THE RELEASE:

This site has a known release of Vinyl chloride in groundwater at levels exceeding the reportable quantity. No human exposure via drinking water is suspected from this release. The nearest drinking water well is between 1 and 2 miles from the area affected by the release.

REGULATED SUBSTANCES:

Substance Name	GW	Soil	Substance Name	GW	Soil
Barium	☑	☐	Beryllium	☑	☐
Vinyl chloride	☑	☐	Zinc	☑	☐

GEORGIA ENVIRONMENTAL PROTECTION DIVISION
HAZARDOUS SITE INVENTORY

Site Number **10661**

SITE NAME: Fannin County Landfill
LOCATION: SR 5 and Tom Boyd Road
Blue Ridge, Fannin County, GA 30513

Latitude 34 ^{o} 53 ' 55 " N Longitude 84 ^{o} 20 ' 59 " W

ACREAGE	PARCEL NUMBER	DATE LISTED
52.9	0051 106	1/24/2001
4.5	0051 106B	

LAST KNOWN PROPERTY OWNER:

Pearl Pinson
Route 1 Box 1146
Blue Ridge, GA 30513

Rudy Roach
48 River Street, Suite F
Hiawassee, GA 30546

STATUS OF CLEANUP ACTIVITIES:
Cleanup activities are being conducted for source materials and groundwater.

CLEANUP PRIORITY: The Director has designated this site as a Class IV

GA EPD DIRECTOR'S DETERMINATION REGARDING CORRECTIVE ACTION:
The Director has determined that this site requires corrective action.

REGULATED SUBSTANCES RELEASED, AND THREATS TO HUMAN HEALTH AND ENVIRONMENT POSED BY THE RELEASE:

This site has a known release of Dichloromethane in groundwater at levels exceeding the reportable quantity. No human exposure via drinking water is suspected from this release. The nearest drinking water well is less than 0.5 miles from the area affected by the release.

REGULATED SUBSTANCES:

Substance Name	GW	Soil	Substance Name	GW	Soil
1,1-Dichloroethane	☑	☐	Acetone	☑	☐
Barium	☑	☐	Benzene	☑	☐
Beryllium	☑	☐	Cis-1,2-Dichloroethene	☑	☐
Cobalt {reference only, not regulated substance}	☑	☐	Dichloromethane	☑	☐
Mercury	☑	☐	Nickel	☑	☐
p-Dichlorobenzene	☑	☐	Vinyl chloride	☑	☐
Zinc	☑	☐			

GEORGIA ENVIRONMENTAL PROTECTION DIVISION
HAZARDOUS SITE INVENTORY

Site Number **10662**

SITE NAME: Franklin County - Harrison Bridge Road MSWLF
LOCATION: Harrison Bridge Road
Carnesville, Franklin County, GA 30521

Latitude 34 ^{o} 20 ' 31 " N Longitude 83 ^{o} 13 ' 41 " W

ACREAGE	PARCEL NUMBER	DATE LISTED
80.49	037 046A	1/24/2001
13	037 034A	1/24/2001

LAST KNOWN PROPERTY OWNER:

Franklin County
141 Athens Street, P. O. Box 159
Carnesville, GA 30521

STATUS OF CLEANUP ACTIVITIES:
Cleanup activities are being conducted for source materials and groundwater.

CLEANUP PRIORITY: The Director has designated this site as a Class IV

GA EPD DIRECTOR'S DETERMINATION REGARDING CORRECTIVE ACTION:
The Director has determined that this site requires corrective action.

REGULATED SUBSTANCES RELEASED, AND THREATS TO HUMAN HEALTH AND ENVIRONMENT POSED BY THE RELEASE:

This site has a known release of Dichloromethane in groundwater at levels exceeding the reportable quantity. No human exposure via drinking water is suspected from this release. The nearest drinking water well is less than 0.5 miles from the area affected by the release.

REGULATED SUBSTANCES:

Substance Name	GW	Soil	Substance Name	GW	Soil
1,1-Dichloroethane	☑	☐	1,1-Dichloroethene	☑	☐
1,2-Dichlorobenzene	☑	☐	2,4-Dichlorophenoxyacetic acid, salts and esters	☑	☐
alpha-Benzenehexachloride	☑	☐	Barium	☑	☐
Benzene	☑	☐	Cadmium	☑	☐
Chlorobenzene	☑	☐	Chloroethane	☑	☐
Cis-1,2-Dichloroethene	☑	☐	Cobalt {reference only, not regulated substance}	☑	☐
Dichlorodifluoromethane	☑	☐	Dichloromethane	☑	☐
p-Dichlorobenzene	☑	☐	Tetrachloroethene	☑	☐
Trichloroethene	☑	☐	Trichlorofluoromethane	☑	☐
Xylenes	☑	☐	Zinc	☑	☐

GEORGIA ENVIRONMENTAL PROTECTION DIVISION
HAZARDOUS SITE INVENTORY

Site Number **10663**

SITE NAME: Fulton County Landfill
LOCATION: Merk / Miles Road
Atlanta, Fulton County, GA 30349

Latitude 33 ° 40 ' 09 " N Longitude 84 ° 33 ' 56 " W

ACREAGE	PARCEL NUMBER	DATE LISTED
153.32	14F-0102-LL-0037	1/24/2001

LAST KNOWN PROPERTY OWNER:

Fulton County
141 Prior Street, Suite 6001
Atlanta, GA 30303

STATUS OF CLEANUP ACTIVITIES:
Cleanup activities are being conducted for source materials and groundwater.

CLEANUP PRIORITY: The Director has designated this site as a Class IV

GA EPD DIRECTOR'S DETERMINATION REGARDING CORRECTIVE ACTION:
The Director has determined that this site requires corrective action.

REGULATED SUBSTANCES RELEASED, AND THREATS TO HUMAN HEALTH AND ENVIRONMENT POSED BY THE RELEASE:

This site has a known release of Vinyl chloride in groundwater at levels exceeding the reportable quantity. No human exposure via drinking water is suspected from this release. The nearest drinking water well is less than 0.5 miles from the area affected by the release.

REGULATED SUBSTANCES:

Substance Name	GW	Soil	Substance Name	GW	Soil
1,1,1-Trichloroethane	☑	☐	1,1-Dichloroethane	☑	☐
1,1-Dichloroethene	☑	☐	Barium	☑	☐
Benzene	☑	☐	Chloroethane	☑	☐
Chloroform	☑	☐	Chromium	☑	☐
Cis-1,2-Dichloroethene	☑	☐	Copper	☑	☐
Dichloromethane	☑	☐	Tetrachloroethene	☑	☐
Toluene	☑	☐	Trichloroethene	☑	☐
Vinyl chloride	☑	☐	Xylenes	☑	☐
Zinc	☑	☐			

GEORGIA ENVIRONMENTAL PROTECTION DIVISION
HAZARDOUS SITE INVENTORY

Site Number **10664**

SITE NAME: Gilmer County SR 52 - Tower Road MSWLF
LOCATION: TV Tower Road
Ellijay, Gilmer County, GA 30540

Latitude 34 ^{o} 42 ' 50 " N Longitude 84 ^{o} 29 ' 26 " W

ACREAGE	PARCEL NUMBER	DATE LISTED
93	3065 175A	1/24/2001

LAST KNOWN PROPERTY OWNER:

Gilmer County
1 Westside Square
Ellijay, GA 30540

STATUS OF CLEANUP ACTIVITIES:
Cleanup activities are being conducted for source materials and groundwater.

CLEANUP PRIORITY: The Director has designated this site as a Class IV

GA EPD DIRECTOR'S DETERMINATION REGARDING CORRECTIVE ACTION:
The Director has determined that this site requires corrective action.

REGULATED SUBSTANCES RELEASED, AND THREATS TO HUMAN HEALTH AND ENVIRONMENT POSED BY THE RELEASE:

This site has a known release of Vinyl chloride in groundwater at levels exceeding the reportable quantity. No human exposure via drinking water is suspected from this release. The nearest drinking water well is less than 0.5 miles from the area affected by the release.

REGULATED SUBSTANCES:

Substance Name	GW	Soil	Substance Name	GW	Soil
Barium	☑	☐	Cis-1,2-Dichloroethene	☑	☐
Cobalt {reference only, not regulated substance}	☑	☐	Dichloromethane	☑	☐
Mercury	☑	☐	Tetrachloroethene	☑	☐
Vinyl chloride	☑	☐			

GEORGIA ENVIRONMENTAL PROTECTION DIVISION
HAZARDOUS SITE INVENTORY

Site Number **10665**

SITE NAME: Glynn Co. - Cate Road C&D MSWLF
LOCATION: 1000 Pritchard Island Road
Brunswick, Glynn County, GA 31521

Latitude 31 ° 15 ' 28 " N Longitude 81 ° 31 ' 39 " W

ACREAGE	PARCEL NUMBER	DATE LISTED
140.98	02-02215	1/24/2001

LAST KNOWN PROPERTY OWNER:

Glynn County
701 G Street
Brunswick, GA 31520

STATUS OF CLEANUP ACTIVITIES:
Cleanup activities are being conducted for source materials and groundwater.

CLEANUP PRIORITY: The Director has designated this site as a Class IV

GA EPD DIRECTOR'S DETERMINATION REGARDING CORRECTIVE ACTION:
The Director has determined that this site requires corrective action.

REGULATED SUBSTANCES RELEASED, AND THREATS TO HUMAN HEALTH AND ENVIRONMENT POSED BY THE RELEASE:

This site has a known release of Vinyl chloride in groundwater at levels exceeding the reportable quantity. No human exposure via drinking water is suspected from this release. The nearest drinking water well is less than 0.5 miles from the area affected by the release.

REGULATED SUBSTANCES:

Substance Name	GW	Soil	Substance Name	GW	Soil
Barium	☑	☐	Chlorobenzene	☑	☐
Cis-1,2-Dichloroethene	☑	☐	Vinyl chloride	☑	☐

GEORGIA ENVIRONMENTAL PROTECTION DIVISION
HAZARDOUS SITE INVENTORY

Site Number **10666**

SITE NAME: Haralson County Landfill (US 78 Bremen)
LOCATION: Landfill Road
Bremen, Haralson County, GA 30110

Latitude 33 ^{o} 42 ' 13 " N Longitude 85 ^{o} 13 ' 31 " W

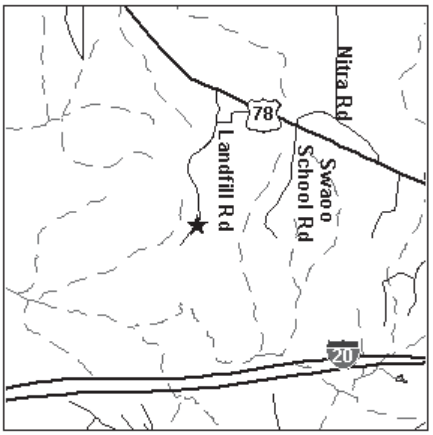

ACREAGE	PARCEL NUMBER	DATE LISTED
111	0067 0001	1/24/2001
133.84	0067 0007	1/24/2001

LAST KNOWN PROPERTY OWNER:

Haralson County Sollid Waste Management Authority
P. O. Box 489
Buchanan, GA 30113-0489

STATUS OF CLEANUP ACTIVITIES:
Cleanup activities are being conducted for source materials and groundwater.

CLEANUP PRIORITY: The Director has designated this site as a Class IV

GA EPD DIRECTOR'S DETERMINATION REGARDING CORRECTIVE ACTION:
The Director has determined that this site requires corrective action.

REGULATED SUBSTANCES RELEASED, AND THREATS TO HUMAN HEALTH AND ENVIRONMENT POSED BY THE RELEASE:

This site has a known release of Vinyl chloride in groundwater at levels exceeding the reportable quantity. No human exposure via drinking water is suspected from this release. The nearest drinking water well is less than 0.5 miles from the area affected by the release.

REGULATED SUBSTANCES:

Substance Name	GW	Soil	Substance Name	GW	Soil
Barium	☑	☐	Benzene	☑	☐
Cadmium	☑	☐	Chloroethane	☑	☐
Chromium	☑	☐	Cis-1,2-Dichloroethene	☑	☐
Cobalt {reference only, not regulated substance}	☑	☐	Copper	☑	☐
Dichloromethane	☑	☐	Mercury	☑	☐
Nickel	☑	☐	Tetrachloroethene	☑	☐
Trichloroethene	☑	☐	Vanadium {reference only, not regulated substance}	☑	☐
Vinyl chloride	☑	☐	Zinc	☑	☐

GEORGIA ENVIRONMENTAL PROTECTION DIVISION
HAZARDOUS SITE INVENTORY

Site Number **10667**

SITE NAME: Hart County Landfill
LOCATION: Landfill Road
Hartwell, Hart County, GA 30643

Latitude 34 ° 18 ' 50 " N Longitude 82 ° 56 ' 21 " W

ACREAGE	PARCEL NUMBER	DATE LISTED
192.45	C58D 076	1/24/2001

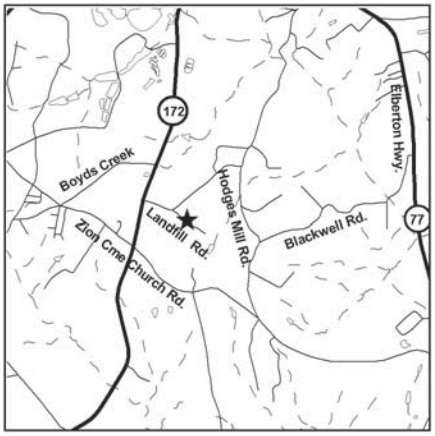

LAST KNOWN PROPERTY OWNER:

Hart County
P. O. Box 279
Hartwell, GA 30643-0279

STATUS OF CLEANUP ACTIVITIES:
Cleanup activities are being conducted for source materials and groundwater.

CLEANUP PRIORITY: The Director has designated this site as a Class IV

GA EPD DIRECTOR'S DETERMINATION REGARDING CORRECTIVE ACTION:
The Director has determined that this site requires corrective action.

REGULATED SUBSTANCES RELEASED, AND THREATS TO HUMAN HEALTH AND ENVIRONMENT POSED BY THE RELEASE:

This site has a known release of Mercury in groundwater at levels exceeding the reportable quantity. No human exposure via drinking water is suspected from this release. The nearest drinking water well is less than 0.5 miles from the area affected by the release.

REGULATED SUBSTANCES:

Substance Name	GW	Soil	Substance Name	GW	Soil
1,1,1-Trichloroethane	☑	☐	1,1-Dichloroethane	☑	☐
1,1-Dichloroethene	☑	☐	1,2,3-Trichloropropane	☑	☐
Antimony	☑	☐	Barium	☑	☐
Benzene	☑	☐	Beryllium	☑	☐
bis(2-Ethylhexyl) phthalate	☑	☐	Cadmium	☑	☐
Carbon tetrachloride	☑	☐	Chlorobenzene	☑	☐
Chloroethane	☑	☐	Cis-1,2-Dichloroethene	☑	☐
Cobalt {reference only, not regulated substance}	☑	☐	Dichloromethane	☑	☐
Mercury	☑	☐	Nickel	☑	☐
p-Dichlorobenzene	☑	☐	Tetrachloroethene	☑	☐
Thallium	☑	☐	Trichloroethene	☑	☐
Vinyl chloride	☑	☐	Xylenes	☑	☐
Zinc	☑	☐			

GEORGIA ENVIRONMENTAL PROTECTION DIVISION
HAZARDOUS SITE INVENTORY

Site Number **10668**

SITE NAME: West Asbury Road Phase II MSWLF
LOCATION: West Asbury Road
McDonough, Henry County, GA 30253

Latitude 33 ° 25 ' 56 " N Longitude 84 ° 10 ' 13 " W

ACREAGE	PARCEL NUMBER	DATE LISTED
80.24	093-01007000	10/31/2000

LAST KNOWN PROPERTY OWNER:

Henry County Board of Commissioners
140 Henry Parkway
McDonough, GA 30253

STATUS OF CLEANUP ACTIVITIES:
Cleanup activities are being conducted for source materials and groundwater.

CLEANUP PRIORITY: The Director has designated this site as a Class IV

GA EPD DIRECTOR'S DETERMINATION REGARDING CORRECTIVE ACTION:
The Director has determined that this site requires corrective action.

REGULATED SUBSTANCES RELEASED, AND THREATS TO HUMAN HEALTH AND ENVIRONMENT POSED BY THE RELEASE:

This site has a known release of Tetrachloroethene in groundwater at levels exceeding the reportable quantity. No human exposure via drinking water is suspected from this release. The nearest drinking water well is between 0.5 and 1 miles from the area affected by the release.

REGULATED SUBSTANCES:

Substance Name	GW	Soil	Substance Name	GW	Soil
1,1-Dichloroethane	☑	☐	1,2-Dichloroethane	☑	☐
Antimony	☑	☐	Arsenic	☑	☐
Barium	☑	☐	Benzene	☑	☐
Beryllium	☑	☐	bis(2-Ethylhexyl) phthalate	☑	☐
Chloroethane	☑	☐	Chromium	☑	☐
Cis-1,2-Dichloroethene	☑	☐	Copper	☑	☐
Dichloromethane	☑	☐	Lead	☑	☐
Mercury	☑	☐	Naphthalene	☑	☐
Nickel	☑	☐	p-Dichlorobenzene	☑	☐
Tetrachloroethene	☑	☐	Thallium	☑	☐
Toluene	☑	☐	Trichloroethene	☑	☐
Vinyl chloride	☑	☐	Xylenes	☑	☐
Zinc	☑	☐			

GEORGIA ENVIRONMENTAL PROTECTION DIVISION
HAZARDOUS SITE INVENTORY

Site Number **10669**

SITE NAME: Jefferson County - US 1 (Avera Rd) MSWLF

LOCATION: 1159 Clarks Mill Road
Louisville, Jefferson County, GA 30434

Latitude 33 ^{o} 01 ' 51 " N Longitude 82 ^{o} 24 ' 34 " W

ACREAGE	PARCEL NUMBER	DATE LISTED
34.04	0072 036	1/24/2001

LAST KNOWN PROPERTY OWNER:

Jefferson County Board of Commissioners
P.O. Box 658
Louisville, GA 30434

STATUS OF CLEANUP ACTIVITIES:
Cleanup activities are being conducted for source materials and groundwater.

CLEANUP PRIORITY: The Director has designated this site as a Class IV

GA EPD DIRECTOR'S DETERMINATION REGARDING CORRECTIVE ACTION:
The Director has determined that this site requires corrective action.

REGULATED SUBSTANCES RELEASED, AND THREATS TO HUMAN HEALTH AND ENVIRONMENT POSED BY THE RELEASE:

This site has a known release of Cis-1,2 Dichloroethylene in groundwater at levels exceeding the reportable quantity. This release has resulted in known human exposure less than the MCL for Cis-1,2 Dichloroethylene.

REGULATED SUBSTANCES:

Substance Name	GW	Soil	Substance Name	GW	Soil
Barium	☑	☐	Cadmium	☑	☐
Cis-1,2-Dichloroethene	☑	☐	Cobalt {reference only, not regulated substance}	☑	☐
Nickel	☑	☐	Thallium	☑	☐

GEORGIA ENVIRONMENTAL PROTECTION DIVISION
HAZARDOUS SITE INVENTORY

Site Number **10670**

SITE NAME: Lamar County - Grove Street Extension MSWLF
LOCATION: 172 Roger Brown Drive
Barnesville, Lamar County, GA 30204

Latitude 33 ^{o} 05 ' 09 " N Longitude 84 ^{o} 12 ' 30 " W

ACREAGE	PARCEL NUMBER	DATE LISTED
132.2	022 004	1/24/2001

LAST KNOWN PROPERTY OWNER:

Lamar County Regional Solid Waste
Management Authority
172 Roger Brown Dr.
Barnesville, GA 30204

STATUS OF CLEANUP ACTIVITIES:
Cleanup activities are being conducted for source materials and groundwater.

CLEANUP PRIORITY: The Director has designated this site as a Class IV

GA EPD DIRECTOR'S DETERMINATION REGARDING CORRECTIVE ACTION:
The Director has determined that this site requires corrective action.

REGULATED SUBSTANCES RELEASED, AND THREATS TO HUMAN HEALTH AND ENVIRONMENT POSED BY THE RELEASE:

This site has a known release of Vinyl chloride in groundwater at levels exceeding the reportable quantity. No human exposure via drinking water is suspected from this release. The nearest drinking water well is less than 0.5 miles from the area affected by the release.

REGULATED SUBSTANCES:

Substance Name	GW	Soil	Substance Name	GW	Soil
1,1-Dichloroethane	☑	☐	1,2-Dichloropropane	☑	☐
Benzene	☑	☐	Cis-1,2-Dichloroethene	☑	☐
Cobalt {reference only, not regulated substance}	☑	☐	Dichloromethane	☑	☐
p-Dichlorobenzene	☑	☐	Tetrachloroethene	☑	☐
Toluene	☑	☐	Trichloroethene	☑	☐
Vinyl chloride	☑	☐	Xylenes	☑	☐

GEORGIA ENVIRONMENTAL PROTECTION DIVISION
HAZARDOUS SITE INVENTORY

Site Number **10671**

SITE NAME: Lee County - SR 32 MSWLF
LOCATION: SR 32 W
Leesburg, Lee County, GA 31763

Latitude 31 ^{o} 43 ' 59 " N Longitude 84 ^{o} 07 ' 13 " W

ACREAGE	PARCEL NUMBER	DATE LISTED
117.38	115 051 005	1/24/2001

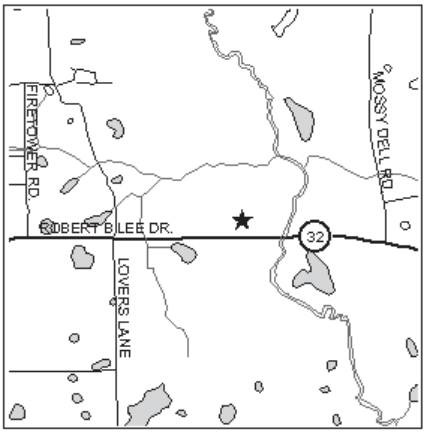

LAST KNOWN PROPERTY OWNER:

Lee County Board of Commissioners
104 Leslie Highway / P. O. Box 889
Leesburg, GA 31763

STATUS OF CLEANUP ACTIVITIES:
Cleanup activities are being conducted for source materials and groundwater.

CLEANUP PRIORITY: The Director has designated this site as a Class IV

GA EPD DIRECTOR'S DETERMINATION REGARDING CORRECTIVE ACTION:
The Director has determined that this site requires corrective action.

REGULATED SUBSTANCES RELEASED, AND THREATS TO HUMAN HEALTH AND ENVIRONMENT POSED BY THE RELEASE:

This site has a known release of Vinyl chloride in groundwater at levels exceeding the reportable quantity. No human exposure via drinking water is suspected from this release. The nearest drinking water well is less than 0.5 miles from the area affected by the release.

REGULATED SUBSTANCES:

Substance Name	GW	Soil	Substance Name	GW	Soil
Arsenic	☑	☐	Barium	☑	☐
Benzene	☑	☐	Chlorobenzene	☑	☐
Cis-1,2-Dichloroethene	☑	☐	Lead	☑	☐
Mercury	☑	☐	Nickel	☑	☐
p-Dichlorobenzene	☑	☐	Thallium	☑	☐
Vinyl chloride	☑	☐			

GEORGIA ENVIRONMENTAL PROTECTION DIVISION
HAZARDOUS SITE INVENTORY

Site Number **10672**

SITE NAME: Liberty County - Limerick Road MSWLF
LOCATION: Limerick Road
Limerick, Liberty County, GA 31313

Latitude 31 ° 50 ' 34 " N Longitude 81 ° 23 ' 46 " W

ACREAGE	PARCEL NUMBER	DATE LISTED
50.64	237 038	1/24/2001
7.77	237 041	1/24/2001
10.02	237 040	1/24/2001
4.62	237 039	1/24/2001

LAST KNOWN PROPERTY OWNER:

Liberty County
112 North Main Street
Hinesville, GA 31313

STATUS OF CLEANUP ACTIVITIES:
Cleanup activities are being conducted for source materials and groundwater.

CLEANUP PRIORITY: The Director has designated this site as a Class IV

GA EPD DIRECTOR'S DETERMINATION REGARDING CORRECTIVE ACTION:
The Director has determined that this site requires corrective action.

REGULATED SUBSTANCES RELEASED, AND THREATS TO HUMAN HEALTH AND ENVIRONMENT POSED BY THE RELEASE:

This site has a known release of Vinyl chloride in groundwater at levels exceeding the reportable quantity. No human exposure via drinking water is suspected from this release. The nearest drinking water well is less than 0.5 miles from the area affected by the release.

REGULATED SUBSTANCES:

Substance Name	GW	Soil	Substance Name	GW	Soil
Arsenic	☑	☐	Barium	☑	☐
Benzene	☑	☐	Chlorobenzene	☑	☐
Cis-1,2-Dichloroethene	☑	☐	Ethylbenzene	☑	☐
Nickel	☑	☐	p-Dichlorobenzene	☑	☐
Vinyl chloride	☑	☐			

GEORGIA ENVIRONMENTAL PROTECTION DIVISION
HAZARDOUS SITE INVENTORY

Site Number **10673**

SITE NAME: Valdosta - Wetherington Lane SL
LOCATION: Wetherington Lane
Valdosta, Lowndes County, GA 31603

Latitude 30 ° 49 ' 26 " N Longitude 83 ° 21 ' 35 " W

ACREAGE	PARCEL NUMBER	DATE LISTED
24.35	0058 002	1/24/2001

LAST KNOWN PROPERTY OWNER:

City of Valdosta
Post Office Box 1125
Valdosta, GA 31603-1125

STATUS OF CLEANUP ACTIVITIES:
Cleanup activities are being conducted for source materials and groundwater.

CLEANUP PRIORITY: The Director has designated this site as a Class IV

GA EPD DIRECTOR'S DETERMINATION REGARDING CORRECTIVE ACTION:
The Director has determined that this site requires corrective action.

REGULATED SUBSTANCES RELEASED, AND THREATS TO HUMAN HEALTH AND ENVIRONMENT POSED BY THE RELEASE:

This site has a known release of Tetrachloroethene in groundwater at levels exceeding the reportable quantity. No human exposure via drinking water is suspected from this release. The nearest drinking water well is less than 0.5 miles from the area affected by the release.

REGULATED SUBSTANCES:

Substance Name	GW	Soil	Substance Name	GW	Soil
Ethylene dibromide	☑	☐	Mercury	☑	☐
Tetrachloroethene	☑	☐	Zinc	☑	☐

GEORGIA ENVIRONMENTAL PROTECTION DIVISION
HAZARDOUS SITE INVENTORY

Site Number **10675**

SITE NAME: McIntosh County - King Road MSWLF
LOCATION: King Road
Eulonia, McIntosh County, GA 31305

Latitude 31 ^{o} 30 ' 48 " N Longitude 81 ^{o} 28 ' 57 " W

ACREAGE	PARCEL NUMBER	DATE LISTED
72.86	0037 0001	1/24/2001
81.2	0037 00012EX	
18.99	0037 00011EX	

LAST KNOWN PROPERTY OWNER:

McIntosh County Board of Commissioners
310 Northway / P. O. Box 584
Darien, GA 31305

STATUS OF CLEANUP ACTIVITIES:
Cleanup activities are being conducted for source materials and groundwater.

CLEANUP PRIORITY: The Director has designated this site as a Class IV

GA EPD DIRECTOR'S DETERMINATION REGARDING CORRECTIVE ACTION:
The Director has determined that this site requires corrective action.

REGULATED SUBSTANCES RELEASED, AND THREATS TO HUMAN HEALTH AND ENVIRONMENT POSED BY THE RELEASE:

This site has a known release of Vinyl chloride in groundwater at levels exceeding the reportable quantity. No human exposure via drinking water is suspected from this release. The nearest drinking water well is between 0.5 and 1 miles from the area affected by the release.

REGULATED SUBSTANCES:

Substance Name	GW	Soil	Substance Name	GW	Soil
1,1-Dichloroethane	☑	☐	Arsenic	☑	☐
Benzene	☑	☐	Chlorobenzene	☑	☐
Cis-1,2-Dichloroethene	☑	☐	Lead	☑	☐
Mercury	☑	☐	Vinyl chloride	☑	☐

GEORGIA ENVIRONMENTAL PROTECTION DIVISION
HAZARDOUS SITE INVENTORY

Site Number **10676**

SITE NAME: Mitchell County - SR 3A MSWLF
LOCATION: State Road 3
Pelham, Mitchell County, GA 31730

Latitude 31 ^{o} 10 ' 07 " N Longitude 84 ^{o} 10 ' 09 " W

ACREAGE	PARCEL NUMBER	DATE LISTED
20	01000-006-000	1/24/2001

LAST KNOWN PROPERTY OWNER:

Mitchell County Board of Commissioners
P. O. Box 187
Camilla, GA 31730

STATUS OF CLEANUP ACTIVITIES:
Cleanup activities are being conducted for source materials and groundwater.

CLEANUP PRIORITY: The Director has designated this site as a Class IV

GA EPD DIRECTOR'S DETERMINATION REGARDING CORRECTIVE ACTION:
The Director has determined that this site requires corrective action.

REGULATED SUBSTANCES RELEASED, AND THREATS TO HUMAN HEALTH AND ENVIRONMENT POSED BY THE RELEASE:

This site has a known release of Vinyl chloride in groundwater at levels exceeding the reportable quantity. No human exposure via drinking water is suspected from this release. The nearest drinking water well is between 0.5 and 1 miles from the area affected by the release.

REGULATED SUBSTANCES:

Substance Name	GW	Soil	Substance Name	GW	Soil
Barium	☑	☐	Benzene	☑	☐
Cadmium	☑	☐	Chlorobenzene	☑	☐
Chromium	☑	☐	Cis-1,2-Dichloroethene	☑	☐
Copper	☑	☐	Cyanides (soluble salts and complexes) n.o.s.	☑	☐
Dichloromethane	☑	☐	Lead	☑	☐
Mercury	☑	☐	p-Dichlorobenzene	☑	☐
Selenium	☑	☐	Tetrachloroethene	☑	☐
Thallium	☑	☐	Trichloroethene	☑	☐
Vinyl chloride	☑	☐	Zinc	☑	☐

GEORGIA ENVIRONMENTAL PROTECTION DIVISION
HAZARDOUS SITE INVENTORY

Site Number **10677**

SITE NAME: Murray County - US 411 Westside MSWLF
LOCATION: US 411 Westside
Ramhurst, Murray County, GA 30705

Latitude 34 ^{o} 40 ' 50 " N Longitude 84 ^{o} 44 ' 01 " W

ACREAGE	PARCEL NUMBER	DATE LISTED
104.05	0070 187	1/24/2001
60	0071 055	1/24/2001

LAST KNOWN PROPERTY OWNER:

Murray County
P. O. Box 1129
Chatsworth, GA 30705

STATUS OF CLEANUP ACTIVITIES:
Cleanup activities are being conducted for source materials and groundwater.

CLEANUP PRIORITY: The Director has designated this site as a Class IV

GA EPD DIRECTOR'S DETERMINATION REGARDING CORRECTIVE ACTION:
The Director has determined that this site requires corrective action.

REGULATED SUBSTANCES RELEASED, AND THREATS TO HUMAN HEALTH AND ENVIRONMENT POSED BY THE RELEASE:

This site has a known release of 1,1-Dichloroethane in groundwater at levels exceeding the reportable quantity. No human exposure via drinking water is suspected from this release. The nearest drinking water well is less than 0.5 miles from the area affected by the release.

REGULATED SUBSTANCES:

Substance Name	GW	Soil	Substance Name	GW	Soil
1,1-Dichloroethane	☑	☐	Arsenic	☑	☐
Barium	☑	☐	Chloroethane	☑	☐
Copper	☑	☐	Lead	☑	☐
Vinyl chloride	☑	☐	Zinc	☑	☐

GEORGIA ENVIRONMENTAL PROTECTION DIVISION
HAZARDOUS SITE INVENTORY

Site Number **10678**

SITE NAME: Newton County - Lower River Road MSWLF
LOCATION: 205 Lower River Road
Porterdale, Newton County, GA 30209

Latitude 33 ^{o} 33 ' 05 " N Longitude 83 ^{o} 53 ' 43 " W

ACREAGE	PARCEL NUMBER	DATE LISTED
272.31	00460-00000-040-000	1/24/2001

LAST KNOWN PROPERTY OWNER:

Newton County
1113 Usher Street, N. E.
Covington, GA 30014

STATUS OF CLEANUP ACTIVITIES:
Cleanup activities are being conducted for source materials and groundwater.

CLEANUP PRIORITY: The Director has designated this site as a Class IV

GA EPD DIRECTOR'S DETERMINATION REGARDING CORRECTIVE ACTION:
The Director has determined that this site requires corrective action.

REGULATED SUBSTANCES RELEASED, AND THREATS TO HUMAN HEALTH AND ENVIRONMENT POSED BY THE RELEASE:

This site has a known release of Vinyl chloride in groundwater at levels exceeding the reportable quantity. No human exposure via drinking water is suspected from this release. The nearest drinking water well is between 1 and 2 miles from the area affected by the release.

REGULATED SUBSTANCES:

Substance Name	GW	Soil	Substance Name	GW	Soil
1,1,1-Trichloroethane	☑	☐	1,1-Dichloroethane	☑	☐
1,1-Dichloroethane	☑	☐	1,1-Dichloroethene	☑	☐
1,2-Dichloroethane	☑	☐	Acetone	☑	☐
Barium	☑	☐	Benzene	☑	☐
Chloroethane	☑	☐	Chromium	☑	☐
Cis-1,2-Dichloroethene	☑	☐	Dichloromethane	☑	☐
Ethylbenzene	☑	☐	Nickel	☑	☐
p-Dichlorobenzene	☑	☐	Tetrachloroethene	☑	☐
Toluene	☑	☐	Trichloroethene	☑	☐
Vinyl chloride	☑	☐	Xylenes	☑	☐
Zinc	☑	☐			

GEORGIA ENVIRONMENTAL PROTECTION DIVISION
HAZARDOUS SITE INVENTORY

Site Number **10679**

SITE NAME: Pickens Co. - Jones Mountain Road Westside MSWLF
LOCATION: Jones Mountain Road
Talking Rock, Pickens County, GA 30175

Latitude 34 ^{o} 32 ' 30 " N Longitude 84 ^{o} 28 ' 31 " W

ACREAGE	PARCEL NUMBER	DATE LISTED
53.63	010-024	1/24/2001

LAST KNOWN PROPERTY OWNER:

Pickens County
52 North Main Street, Suite 201
Jasper, GA 30143

STATUS OF CLEANUP ACTIVITIES:
Cleanup activities are being conducted for source materials and groundwater.

CLEANUP PRIORITY: The Director has designated this site as a Class IV

GA EPD DIRECTOR'S DETERMINATION REGARDING CORRECTIVE ACTION:
The Director has determined that this site requires corrective action.

REGULATED SUBSTANCES RELEASED, AND THREATS TO HUMAN HEALTH AND ENVIRONMENT POSED BY THE RELEASE:

This site has a known release of Arsenic in groundwater at levels exceeding the reportable quantity. No human exposure via drinking water is suspected from this release. The nearest drinking water well is less than 0.5 miles from the area affected by the release.

REGULATED SUBSTANCES:

Substance Name	GW	Soil	Substance Name	GW	Soil
1,1-Dichloroethane	☑	☐	Arsenic	☑	☐
Chloroethane	☑	☐	Cis-1,2-Dichloroethene	☑	☐

GEORGIA ENVIRONMENTAL PROTECTION DIVISION
HAZARDOUS SITE INVENTORY

Site Number **10680**

SITE NAME: Pierce County - SR 121 MSWLF
LOCATION: SR 121 / County Farm Road
Blackshear, Pierce County, GA 31516

Latitude 31 ^{o} 20 ' 57 " N Longitude 82 ^{o} 12 ' 45 " W

ACREAGE	PARCEL NUMBER	DATE LISTED
209	045 033	1/24/2001

LAST KNOWN PROPERTY OWNER:

Pierce County
Post Office Box 679 / 312 Nichols Street
Blackshear, GA 31516-0679

STATUS OF CLEANUP ACTIVITIES:
Cleanup activities are being conducted for source materials and groundwater.

CLEANUP PRIORITY: The Director has designated this site as a Class IV

GA EPD DIRECTOR'S DETERMINATION REGARDING CORRECTIVE ACTION:
The Director has determined that this site requires corrective action.

REGULATED SUBSTANCES RELEASED, AND THREATS TO HUMAN HEALTH AND ENVIRONMENT POSED BY THE RELEASE:

This site has a known release of Vinyl chloride in groundwater at levels exceeding the reportable quantity. No human exposure via drinking water is suspected from this release. The nearest drinking water well is less than 0.5 miles from the area affected by the release.

REGULATED SUBSTANCES:

Substance Name	GW	Soil	Substance Name	GW	Soil
Barium	☑	☐	Chlorobenzene	☑	☐
Vinyl chloride	☑	☐			

GEORGIA ENVIRONMENTAL PROTECTION DIVISION
HAZARDOUS SITE INVENTORY

Site Number **10682**

SITE NAME: Terrell County - U. S. 82 MSWLF
LOCATION: U. S. Highway 82
Dawson, Terrell County, GA 31742

Latitude 31 ^{o} 44 ' 57 " N Longitude 84 ^{o} 25 ' 16 " W

ACREAGE	PARCEL NUMBER	DATE LISTED
50.64	042 016	1/24/2001

LAST KNOWN PROPERTY OWNER:

Terrell County
Post Office Box 525, 955 Forrester Road
Dawson, GA 31742

STATUS OF CLEANUP ACTIVITIES:
Cleanup activities are being conducted for source materials and groundwater.

CLEANUP PRIORITY: The Director has designated this site as a Class IV

GA EPD DIRECTOR'S DETERMINATION REGARDING CORRECTIVE ACTION:
The Director has determined that this site requires corrective action.

REGULATED SUBSTANCES RELEASED, AND THREATS TO HUMAN HEALTH AND ENVIRONMENT POSED BY THE RELEASE:

This site has a known release of Vinyl chloride in groundwater at levels exceeding the reportable quantity. No human exposure via drinking water is suspected from this release. The nearest drinking water well is between 1 and 2 miles from the area affected by the release.

REGULATED SUBSTANCES:

Substance Name	GW	Soil	Substance Name	GW	Soil
Barium	☑	☐	Cadmium	☑	☐
Chlorobenzene	☑	☐	Cobalt {reference only, not regulated substance}	☑	☐
Lead	☑	☐	Nickel	☑	☐
Thallium	☑	☐	Vinyl chloride	☑	☐

GEORGIA ENVIRONMENTAL PROTECTION DIVISION
HAZARDOUS SITE INVENTORY

Site Number **10683**

SITE NAME: Tifton - Omega / Eldorado Road MSWLF
LOCATION: Omega - Eldorado Road
Tifton, Tift County, GA 31793

Latitude 31 ^{o} 21 ' 28 " N Longitude 83 ^{o} 32 ' 14 " W

ACREAGE	PARCEL NUMBER	DATE LISTED
112.4	0051 022	1/21/2001

LAST KNOWN PROPERTY OWNER:

City of Tifton
800 Armour Road/ Post Office Box 229
Tifton, GA 31793

STATUS OF CLEANUP ACTIVITIES:
Cleanup activities are being conducted for source materials and groundwater.

CLEANUP PRIORITY: The Director has designated this site as a Class IV

GA EPD DIRECTOR'S DETERMINATION REGARDING CORRECTIVE ACTION:
The Director has determined that this site requires corrective action.

REGULATED SUBSTANCES RELEASED, AND THREATS TO HUMAN HEALTH AND ENVIRONMENT POSED BY THE RELEASE:

This site has a known release of Vinyl chloride in groundwater at levels exceeding the reportable quantity. No human exposure via drinking water is suspected from this release. The nearest drinking water well is less than 0.5 miles from the area affected by the release.

REGULATED SUBSTANCES:

Substance Name	GW	Soil	Substance Name	GW	Soil
1,1-Dichloroethane	☑	☐	Barium	☑	☐
Benzene	☑	☐	Chlorobenzenes	☑	☐
Chromium	☑	☐	Cis-1,2-Dichloroethene	☑	☐
Copper	☑	☐	Dichlorodifluoromethane	☑	☐
p-Chloroaniline	☑	☐	p-Dichlorobenzene	☑	☐
Tetrachloroethene	☑	☐	Trichloroethene	☑	☐
Vinyl chloride	☑	☐	Zinc	☑	☐

GEORGIA ENVIRONMENTAL PROTECTION DIVISION
HAZARDOUS SITE INVENTORY

Site Number **10684**

SITE NAME: Towns County - SR 288 MSWLF
LOCATION: S. R. 288
Hiawassee, Towns County, GA 30546

Latitude 34 ^{o} 55 ' 38 " N Longitude 83 ^{o} 44 ' 47 " W

ACREAGE	PARCEL NUMBER	DATE LISTED
29.92	0045 010	1/24/2001

LAST KNOWN PROPERTY OWNER:

Towns County
48 River Street, Suite B
Hiawassee, GA 30546

STATUS OF CLEANUP ACTIVITIES:
Cleanup activities are being conducted for source materials and groundwater.

CLEANUP PRIORITY: The Director has designated this site as a Class IV

GA EPD DIRECTOR'S DETERMINATION REGARDING CORRECTIVE ACTION:
The Director has determined that this site requires corrective action.

REGULATED SUBSTANCES RELEASED, AND THREATS TO HUMAN HEALTH AND ENVIRONMENT POSED BY THE RELEASE:

This site has a known release of Dichloromethane in groundwater at levels exceeding the reportable quantity. No human exposure via drinking water is suspected from this release. The nearest drinking water well is less than 0.5 miles from the area affected by the release.

REGULATED SUBSTANCES:

Substance Name	GW	Soil	Substance Name	GW	Soil
Chromium	☑	☐	Cis-1,2-Dichloroethene	☑	☐
Dichloromethane	☑	☐			

GEORGIA ENVIRONMENTAL PROTECTION DIVISION
HAZARDOUS SITE INVENTORY

Site Number **10685**

SITE NAME: Upson County - Zorn Street Phase 2, 3 MSWLF
LOCATION: Department of Transportation Drive
Thomaston, Upson County, GA 30286

Latitude 32 ° 51 ' 49 " N Longitude 84 ° 19 ' 28 " W

ACREAGE	PARCEL NUMBER	DATE LISTED
5.7	T27 060	1/24/2001
44.68	046 051	1/24/2001
62.1	046 052	1/24/2001

LAST KNOWN PROPERTY OWNER:

City of Thomaston / Upson County (Joint Service)
106 East Lee Street
Thomaston, GA 30286

STATUS OF CLEANUP ACTIVITIES:
Cleanup activities are being conducted for source materials and groundwater.

CLEANUP PRIORITY: The Director has designated this site as a Class IV

GA EPD DIRECTOR'S DETERMINATION REGARDING CORRECTIVE ACTION:
The Director has determined that this site requires corrective action.

REGULATED SUBSTANCES RELEASED, AND THREATS TO HUMAN HEALTH AND ENVIRONMENT POSED BY THE RELEASE:

This site has a known release of Vinyl chloride in groundwater at levels exceeding the reportable quantity. No human exposure via drinking water is suspected from this release. The nearest drinking water well is between 0.5 and 1 miles from the area affected by the release.

REGULATED SUBSTANCES:

Substance Name	GW	Soil	Substance Name	GW	Soil
1,1,1-Trichloroethane	☑	☐	1,1-Dichloroethane	☑	☐
1,1-Dichloroethene	☑	☐	Benzene	☑	☐
Cadmium	☑	☐	Chlorobenzene	☑	☐
Chloroethane	☑	☐	Cis-1,2-Dichloroethene	☑	☐
Dichloromethane	☑	☐	p-Dichlorobenzene	☑	☐
Trichloroethene	☑	☐	Vinyl chloride	☑	☐

GEORGIA ENVIRONMENTAL PROTECTION DIVISION
HAZARDOUS SITE INVENTORY

Site Number **10686**

SITE NAME: Wayne County - Goose Creek Phase 1 MSWLF
LOCATION: Highway 169 N
Jesup, Wayne County, GA 31545

Latitude 31 ^{o} 39 ' 52 " N Longitude 81 ^{o} 54 ' 56 " W

ACREAGE	PARCEL NUMBER	DATE LISTED
53	84-92	1/24/2001

LAST KNOWN PROPERTY OWNER:

Wayne County
Post Office Box 270
Jesup, GA 31598

STATUS OF CLEANUP ACTIVITIES:
Cleanup activities are being conducted for source materials and groundwater.

CLEANUP PRIORITY: The Director has designated this site as a Class IV

GA EPD DIRECTOR'S DETERMINATION REGARDING CORRECTIVE ACTION:
The Director has determined that this site requires corrective action.

REGULATED SUBSTANCES RELEASED, AND THREATS TO HUMAN HEALTH AND ENVIRONMENT POSED BY THE RELEASE:

This site has a known release of Vinyl chloride in groundwater at levels exceeding the reportable quantity. No human exposure via drinking water is suspected from this release. The nearest drinking water well is less than 0.5 miles from the area affected by the release.

REGULATED SUBSTANCES:

Substance Name	GW	Soil	Substance Name	GW	Soil
1,1-Dichloroethane	☑	☐	Antimony	☑	☐
Arsenic	☑	☐	Barium	☑	☐
Benzene	☑	☐	Beryllium	☑	☐
Chlorobenzene	☑	☐	Chloroethane	☑	☐
Cis-1,2-Dichloroethene	☑	☐	Lead	☑	☐
p-Dichlorobenzene	☑	☐	Vinyl chloride	☑	☐
Zinc	☑	☐			

GEORGIA ENVIRONMENTAL PROTECTION DIVISION
HAZARDOUS SITE INVENTORY

Site Number **10687**

SITE NAME: Whitfield Co. / Dalton - Old Dixie HWY Phases 2, 4 and 5

LOCATION: Old Dixie Road

Dalton, Whitfield County, GA 30722

Latitude 34 ^{o} 39 ' 05 " N Longitude 84 ^{o} 57 ' 01 " W

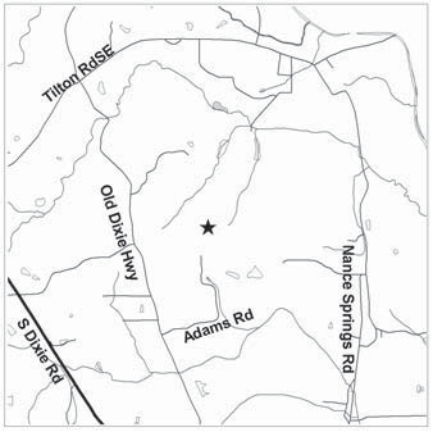

ACREAGE	PARCEL NUMBER	DATE LISTED
69	13-169-03-000	1/24/2001
35	13-156-11-000	1/24/2001
61.3	13-157-02-000	1/24/2001

LAST KNOWN PROPERTY OWNER:

Dalton - Whitfield Regional Solid Waste Management Authority
4189 Old Dixie Highway
Dalton, GA 30721

STATUS OF CLEANUP ACTIVITIES:
Cleanup activities are being conducted for source materials and groundwater.

CLEANUP PRIORITY: The Director has designated this site as a Class IV

GA EPD DIRECTOR'S DETERMINATION REGARDING CORRECTIVE ACTION:
The Director has determined that this site requires corrective action.

REGULATED SUBSTANCES RELEASED, AND THREATS TO HUMAN HEALTH AND ENVIRONMENT POSED BY THE RELEASE:

This site has a known release of Vinyl chloride in groundwater at levels exceeding the reportable quantity. No human exposure via drinking water is suspected from this release. The nearest drinking water well is between 1 and 2 miles from the area affected by the release.

REGULATED SUBSTANCES:

Substance Name	GW	Soil	Substance Name	GW	Soil
1,1-Dichloroethane	☑	☐	Benzene	☑	☐
Chlorobenzene	☑	☐	Chloroethane	☑	☐
Cis-1,2-Dichloroethene	☑	☐	Nickel	☑	☐
Trichloroethene	☑	☐	Vinyl chloride	☑	☐

GEORGIA ENVIRONMENTAL PROTECTION DIVISION
HAZARDOUS SITE INVENTORY

Site Number **10688**

SITE NAME: Wilkinson Co. - Hwy. 57 Public Works Camp MSWLF
LOCATION: State Highway 57
Irwinton, Wilkinson County, GA 31042

Latitude 32 ° 50 ' 00 " N Longitude 83 ° 15 ' 51 " W

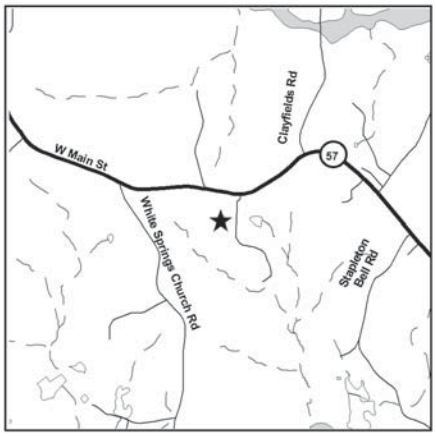

ACREAGE	PARCEL NUMBER	DATE LISTED
340	037 054	1/24/2001

LAST KNOWN PROPERTY OWNER:

Wilkinson County
Post Office Box 161 / 100 Bacon Street
Irwinton, GA 31042

STATUS OF CLEANUP ACTIVITIES:
Cleanup activities are being conducted for source materials and groundwater.

CLEANUP PRIORITY: The Director has designated this site as a Class IV

GA EPD DIRECTOR'S DETERMINATION REGARDING CORRECTIVE ACTION:
The Director has determined that this site requires corrective action.

REGULATED SUBSTANCES RELEASED, AND THREATS TO HUMAN HEALTH AND ENVIRONMENT POSED BY THE RELEASE:

This site has a known release of Mercury in groundwater at levels exceeding the reportable quantity. No human exposure via drinking water is suspected from this release. The nearest drinking water well is less than 0.5 miles from the area affected by the release.

REGULATED SUBSTANCES:

Substance Name	GW	Soil	Substance Name	GW	Soil
1,1,1-Trichloroethane	☑	☐	1,1-Dichloroethane	☑	☐
Barium	☑	☐	Benzene	☑	☐
Beryllium	☑	☐	Cis-1,2-Dichloroethene	☑	☐
Dichloromethane	☑	☐	Dieldrin	☑	☐
Ethylbenzene	☑	☐	Mercury	☑	☐
p-Cresol	☑	☐	Zinc	☑	☐

GEORGIA ENVIRONMENTAL PROTECTION DIVISION
HAZARDOUS SITE INVENTORY

Site Number **10689**

SITE NAME: Woodall Creek Site
LOCATION: 1400 Block of Ellsworth Industrial Blvd.
Atlanta, Fulton County, GA 30318

Latitude 33° 47 ' 46 " N Longitude 84° 25 ' 30 " W

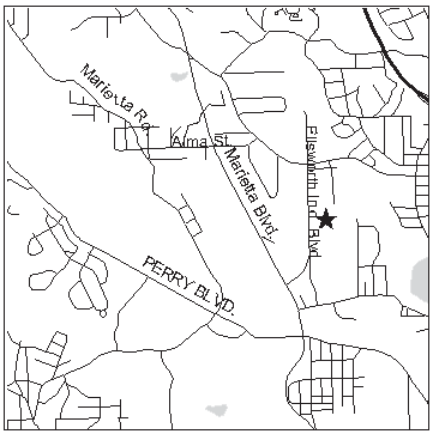

ACREAGE	PARCEL NUMBER	DATE LISTED
2.18	17-191-LL-42	11/17/2000
11.51	17-187-LL-73	11/17/2000
1.991	17-187-LL-72	11/17/2000
3.89	17-187-LL-70	11/17/2000
3.59	17-187-LL-69	11/17/2000
0.9504	17-187-LL-59	11/17/2000
5.98	42; 17-188-001-17	11/17/2000
4.78	42; 17-188-001-16	11/17/2000
5	42; 17-188-001-15	11/17/2000
1.32	17-191-LL-22	11/17/2000

LAST KNOWN PROPERTY OWNER:

Southern Metals Finishing Company
1591 Huber Street, NW
Atlanta, Georgia 30318-7701

STATUS OF CLEANUP ACTIVITIES:
Cleanup activities are being conducted for source materials, soil, and groundwater.

CLEANUP PRIORITY: The Director has designated this site as a Class I

GA EPD DIRECTOR'S DETERMINATION REGARDING CORRECTIVE ACTION:
The Director has determined that this site requires corrective action.

REGULATED SUBSTANCES RELEASED, AND THREATS TO HUMAN HEALTH AND ENVIRONMENT POSED BY THE RELEASE:

The Director has determined that a release of regulated substances from groundwater to a water of the state has resulted in an exceedance of state water quality standards.

REGULATED SUBSTANCES:

Substance Name	GW	Soil	Substance Name	GW	Soil
1,1-Dichloroethene	☑	☐	Cis-1,2-Dichloroethene	☑	☐
Tetrachloroethene	☑	☐	Vinyl chloride	☑	☐

GEORGIA ENVIRONMENTAL PROTECTION DIVISION
HAZARDOUS SITE INVENTORY

Site Number **10690**

SITE NAME: Imperial Cleaners (Former)
LOCATION: 1201 Alpharetta Street
Roswell, Fulton County, GA 30075

Latitude 34 ^{o} 01 ' 54 " N Longitude 84 ^{o} 21 ' 01 " W

ACREAGE	PARCEL NUMBER	DATE LISTED
9.11	12199304500635	1/5/2001

LAST KNOWN PROPERTY OWNER:

PM Ltd., a Georgia Limited Partnership (Trust Co. Bank INV ADV)
c/o SunTrust Bank, 25 Park Place
Atlanta, GA 30003

STATUS OF CLEANUP ACTIVITIES:
Cleanup activities are being conducted for source materials, soil, and groundwater.

CLEANUP PRIORITY: The Director has designated this site as a Class V

GA EPD DIRECTOR'S DETERMINATION REGARDING CORRECTIVE ACTION:
The Director has determined that this site requires corrective action.

REGULATED SUBSTANCES RELEASED, AND THREATS TO HUMAN HEALTH AND ENVIRONMENT POSED BY THE RELEASE:

This site has a known release of Vinyl chloride in groundwater at levels exceeding the reportable quantity. No human exposure via drinking water is suspected from this release. The nearest drinking water well is between 1 and 2 miles from the area affected by the release.

This site has a known release of Tetrachloroethene in soil at levels exceeding the reportable quantity. This site has unlimited access. The nearest resident individual is less than 300 feet from the area affected by the release.

REGULATED SUBSTANCES:

Substance Name	GW	Soil	Substance Name	GW	Soil
Cis-1,2-Dichloroethene	☑	☐	Tetrachloroethene	☑	☑
trans-1,2-Dichloroethene	☑	☐	Trichloroethene	☑	☐
Vinyl chloride	☑	☐			

GEORGIA ENVIRONMENTAL PROTECTION DIVISION
HAZARDOUS SITE INVENTORY

Site Number **10693**

SITE NAME: Basket Creek Drum Disposal Site
LOCATION: 7840 Basket Creek Road
Douglasville, Douglas County, GA 30135

Latitude 33 ° 35 ' 27 " N Longitude 84 ° 48 ' 59 " W

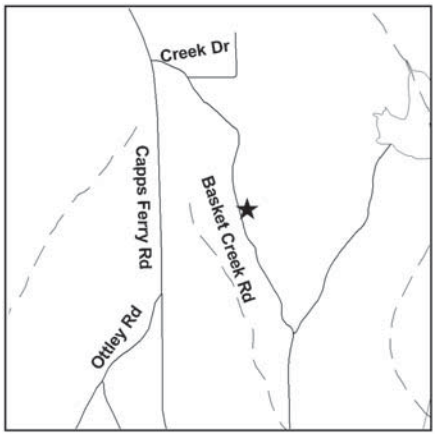

ACREAGE	PARCEL NUMBER	DATE LISTED
5.2	48-3-5-27	1/18/2001

LAST KNOWN PROPERTY OWNER:

Estate of Harriett Foster c/o L. Cleaton, Executor
2704 Bonaire Terrace
Marietta, GA 30066

STATUS OF CLEANUP ACTIVITIES:
Cleanup activities are being conducted for source materials, soil, and groundwater.

CLEANUP PRIORITY: The Director has designated this site as a Class I

GA EPD DIRECTOR'S DETERMINATION REGARDING CORRECTIVE ACTION:
The Director has determined that this site requires corrective action.

REGULATED SUBSTANCES RELEASED, AND THREATS TO HUMAN HEALTH AND ENVIRONMENT POSED BY THE RELEASE:

This site has a known release of Arsenic in soil at levels exceeding the reportable quantity. This site has unlimited access. The nearest resident individual is less than 300 feet from the area affected by the release.

REGULATED SUBSTANCES:

Substance Name	GW	Soil	Substance Name	GW	Soil
Aroclor 1248	☐	☑	Arsenic	☐	☑

GEORGIA ENVIRONMENTAL PROTECTION DIVISION
HAZARDOUS SITE INVENTORY

Site Number **10695**

SITE NAME: Junction Cleaners
LOCATION: 2635 Sandy Plains Road
Marietta, Cobb County, GA 30066

Latitude 34 ^{o} 00 ' 54 " N Longitude 84 ^{o} 29 ' 43 " W

ACREAGE	PARCEL NUMBER	DATE LISTED
1.53	16059500160	2/28/2001

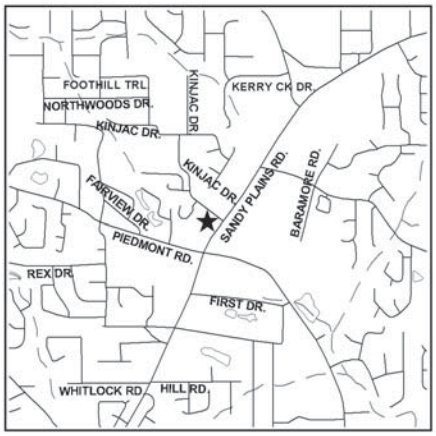

LAST KNOWN PROPERTY OWNER:

Sandy Plains Junction of Marietta LLC
2783 Rolling View Drive
Jonesboro, GA 30236

STATUS OF CLEANUP ACTIVITIES:
Hazardous Site Response Act cleanup levels have been met for source materials and soil. Cleanup activities are being conducted for groundwater.

CLEANUP PRIORITY: The Director has designated this site as a Class I

GA EPD DIRECTOR'S DETERMINATION REGARDING CORRECTIVE ACTION:
The Director has determined that this site requires corrective action.

REGULATED SUBSTANCES RELEASED, AND THREATS TO HUMAN HEALTH AND ENVIRONMENT POSED BY THE RELEASE:

This site has a known release of Tetrachloroethene in groundwater at levels exceeding the reportable quantity. This release has resulted in known human exposure greater than or equal to the MCL for Tetrachloroethene.

REGULATED SUBSTANCES:

Substance Name	GW	Soil	Substance Name	GW	Soil
Acetone	☑	☐	Chloroform	☑	☐
Cis-1,2-Dichloroethene	☑	☐	Methyl ethyl ketone	☑	☐
Methyl isobutyl ketone	☑	☐	Tetrachloroethene	☑	☐
Trichloroethene	☑	☐			

GEORGIA ENVIRONMENTAL PROTECTION DIVISION
HAZARDOUS SITE INVENTORY

Site Number **10696**

SITE NAME: Hercules, Inc.
LOCATION: 3000 Louisville Road
Savannah, Chatham County, GA 31415

Latitude 32 ^{o} 05 ' 17 " N Longitude 81 ^{o} 08 ' 52 " W

ACREAGE	PARCEL NUMBER	DATE LISTED
13.34	2-0734-01-001	3/22/2001
7.8	2-0734-03-001	3/22/2001

LAST KNOWN PROPERTY OWNER:

Hercules, Inc.
1313 Market Street
Wilmington, Delaware 19894

STATUS OF CLEANUP ACTIVITIES:
Cleanup activities are being conducted for source materials, soil, and groundwater.

CLEANUP PRIORITY: The Director has designated this site as a Class V

GA EPD DIRECTOR'S DETERMINATION REGARDING CORRECTIVE ACTION:
The Director has determined that this site requires corrective action.

REGULATED SUBSTANCES RELEASED, AND THREATS TO HUMAN HEALTH AND ENVIRONMENT POSED BY THE RELEASE:

This site has a known release of Acrolein in groundwater at levels exceeding the reportable quantity. No human exposure via drinking water is suspected from this release. The nearest drinking water well is less than 0.5 miles from the area affected by the release.

This site has a known release of Cyanides (soluble salts and complexes) n.o.s. in soil at levels exceeding the reportable quantity. This site has limited access. The nearest resident individual is between 301 and 1000 feet from the area affected by the release.

REGULATED SUBSTANCES:

Substance Name	GW	Soil	Substance Name	GW	Soil
1,2-Dichloropropane	✔		1,4-Dioxane	✔	
Acenaphthene	✔		Acetone		✔
Acetone cyanohydrin	✔		Acrolein	✔	✔
Aniline		✔	Aroclor 1254	✔	
Asbestos		✔	Benzene	✔	
Benzo(a)anthracene		✔	Benzo(a)pyrene		✔
Benzo(b)fluoranthene		✔	Benzo(k)fluoranthene		✔
bis(2-Ethylhexyl) phthalate	✔	✔	Carbon disulfide	✔	
Chrysene		✔	Cyanides (soluble salts and complexes) n.o.s.		✔
DDT	✔		Dioxin	✔	
Endrin aldehyde	✔		Ethylbenzene	✔	
Fluoranthene	✔		Formaldehyde	✔	✔
Isobutyl alcohol	✔	✔	Lead	✔	
Methyl ethyl ketone		✔	Naphthalene	✔	
N-Nitrosodimethylamine	✔		N-Nitrosodi-n-butylamine	✔	
Parathion		✔	Phenanthrene		✔
Pyrene	✔		Toluene	✔	
Xylenes	✔				

GEORGIA ENVIRONMENTAL PROTECTION DIVISION
HAZARDOUS SITE INVENTORY

Site Number **10698**

SITE NAME: Norfolk Southern - Natrochem, Inc., Site
LOCATION: Dillard Road (former Cinder Street)
Savannah, Chatham County, GA 31498

Latitude 32 ^{o} 05 ' 06 " N Longitude 81 ^{o} 06 ' 37 " W

ACREAGE	PARCEL NUMBER	DATE LISTED
3.43	2-0018-01-008	3/20/2001

LAST KNOWN PROPERTY OWNER:

Exley Land Holdings, LLC
P.O. Box 1205
Savannah, GA 31402

STATUS OF CLEANUP ACTIVITIES:
Cleanup activities are being conducted for source materials and soil. Investigations are being conducted to determine how much cleanup is necessary for groundwater.

CLEANUP PRIORITY: The Director has designated this site as a Class II

GA EPD DIRECTOR'S DETERMINATION REGARDING CORRECTIVE ACTION:
Pending

REGULATED SUBSTANCES RELEASED, AND THREATS TO HUMAN HEALTH AND ENVIRONMENT POSED BY THE RELEASE:

This site has a known release of Benzene in groundwater at levels exceeding the reportable quantity. No human exposure via drinking water is suspected from this release. The nearest drinking water well is between 0.5 and 1 miles from the area affected by the release.

This site has a known release of Benzo(a)pyrene in soil at levels exceeding the reportable quantity. This site has unlimited access. The nearest resident individual is between 1001 and 3000 feet from the area affected by the release.

REGULATED SUBSTANCES:

Substance Name	GW	Soil	Substance Name	GW	Soil
Acenaphthene	☑	☐	Acenaphthylene	☐	☑
Acetone	☐	☑	Benzene	☑	☐
Benzo(a)anthracene	☐	☑	Benzo(a)pyrene	☐	☑
Benzo(b)fluoranthene	☐	☑	Benzo(k)fluoranthene	☐	☑
Chrysene	☐	☑	Dibenzo(a,h)anthracene	☐	☑
Ethylbenzene	☑	☑	Fluoranthene	☐	☑
Fluorene	☑	☐	Indeno(1,2,3-cd)pyrene	☐	☑
Naphthalene	☑	☑	Phenanthrene	☐	☑
Pyrene	☐	☑	Toluene	☑	☑
Xylenes	☑	☑			